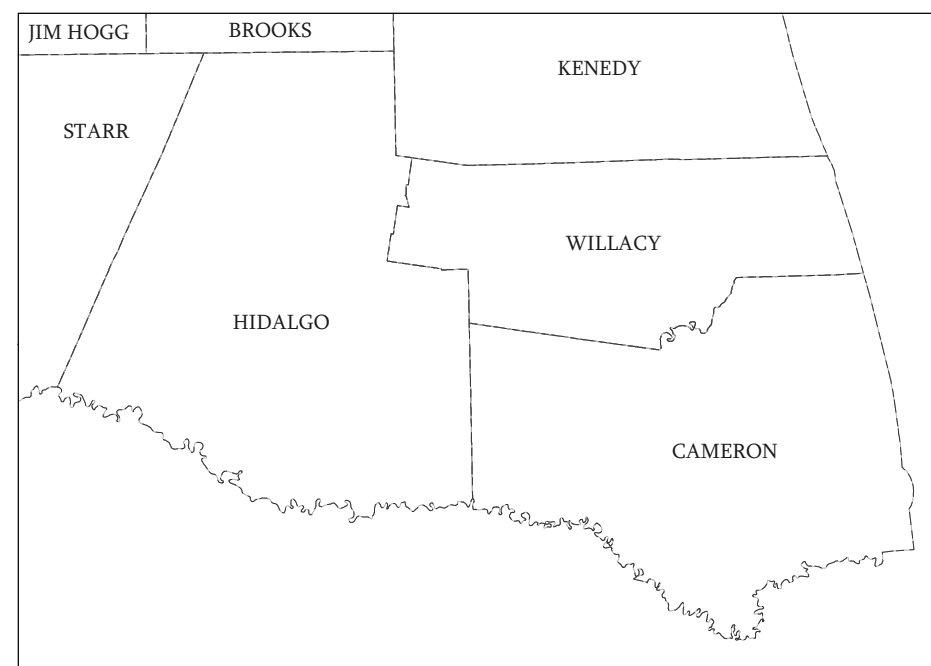
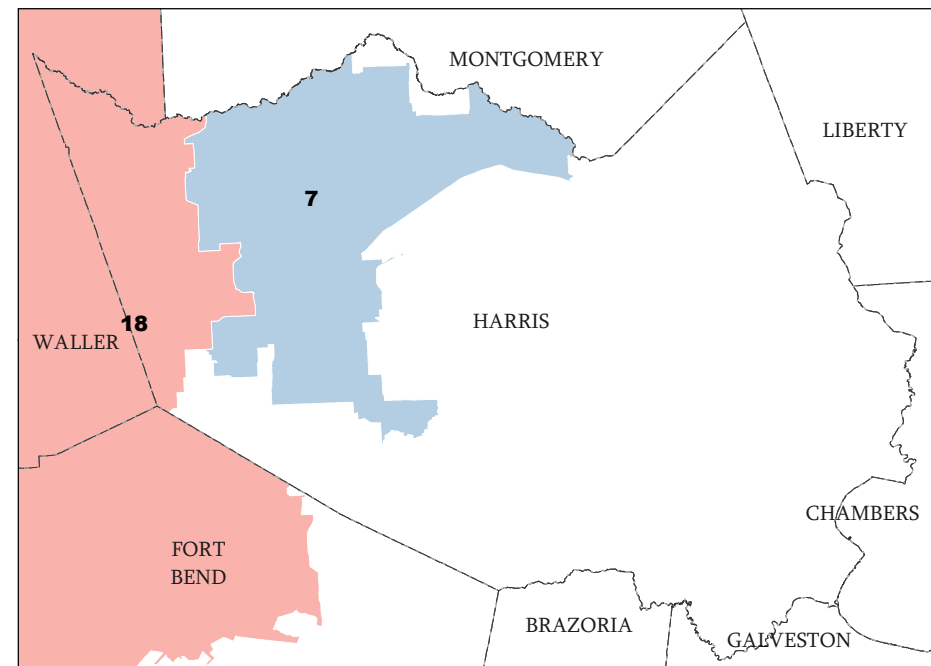
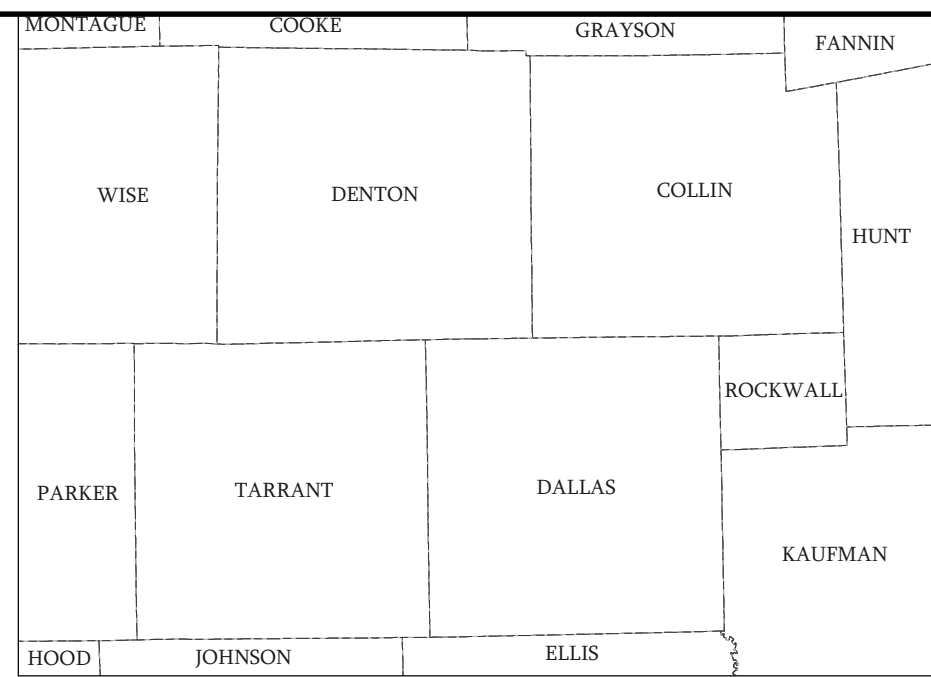
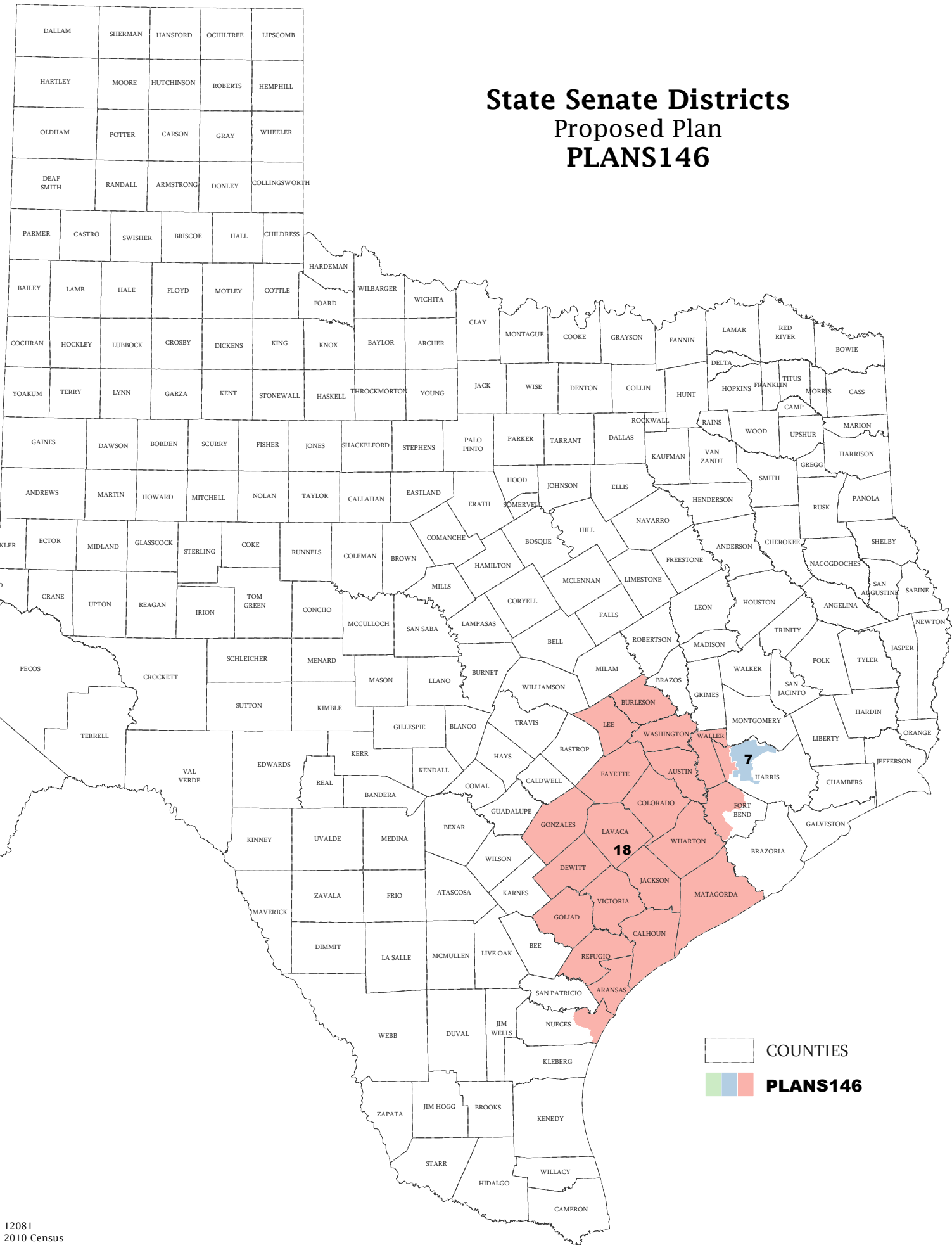
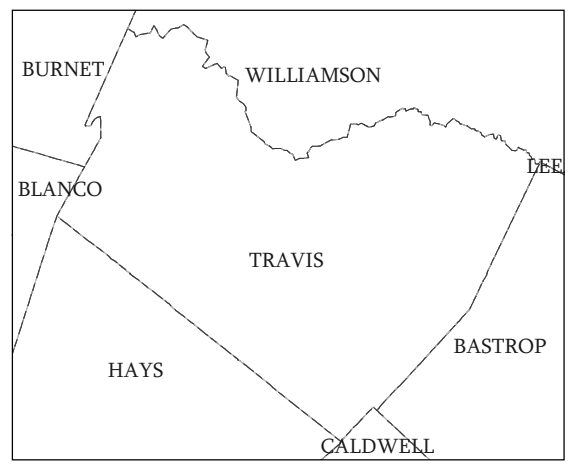


# State Senate Districts Proposed Plan PLANS146



COUNTIES  
   **PLANS146**

Map ID 5000  
05/17/11 13:44:46



12081  
2010 Census  
PLANS146 2011-05-17 12:19:39

