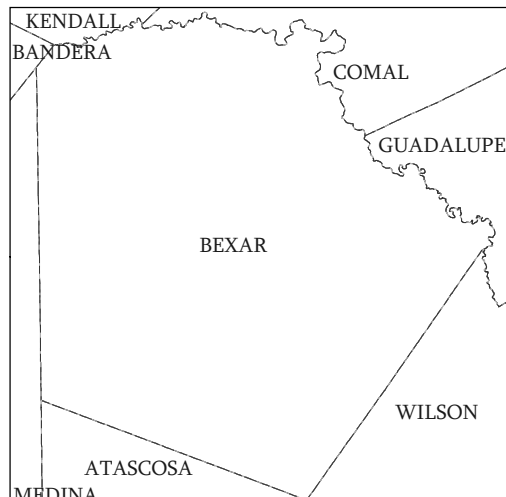
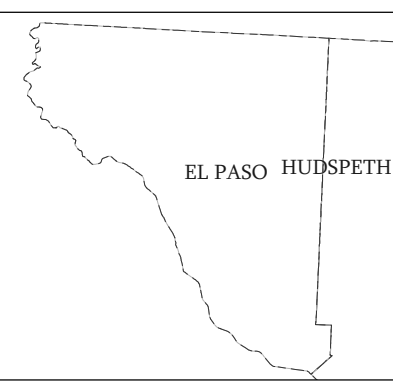
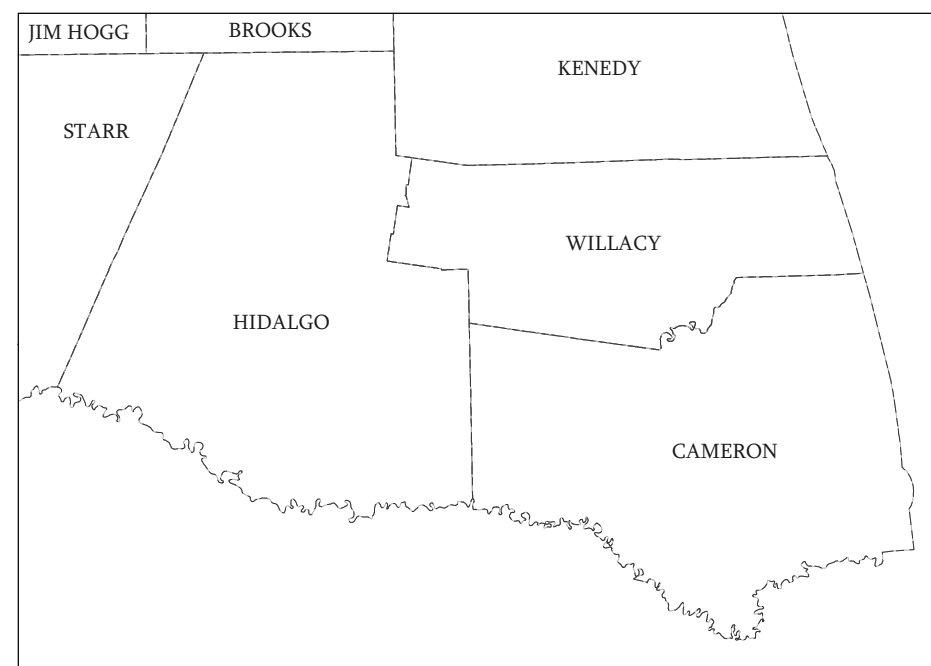
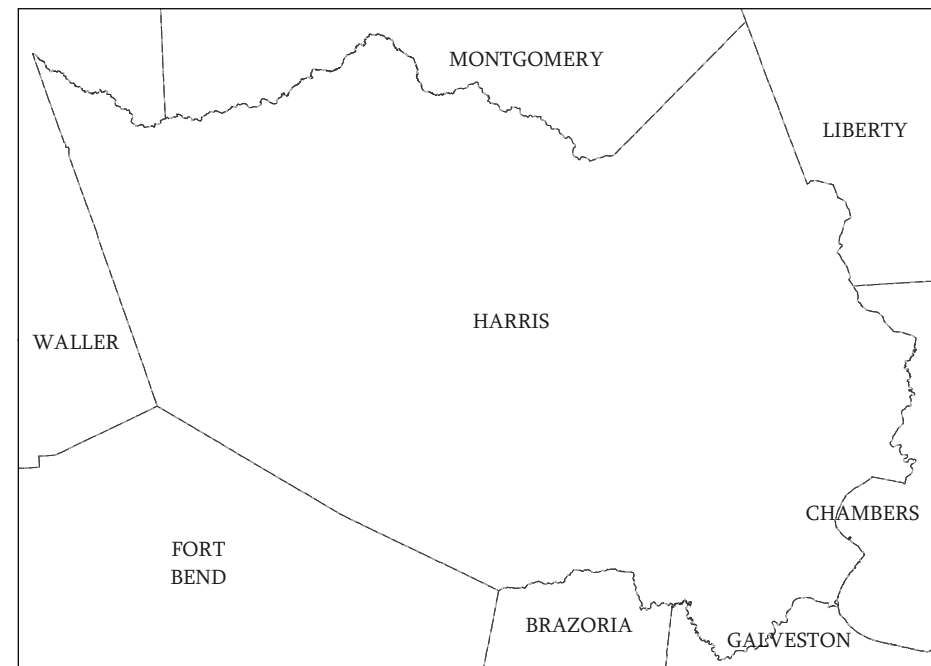
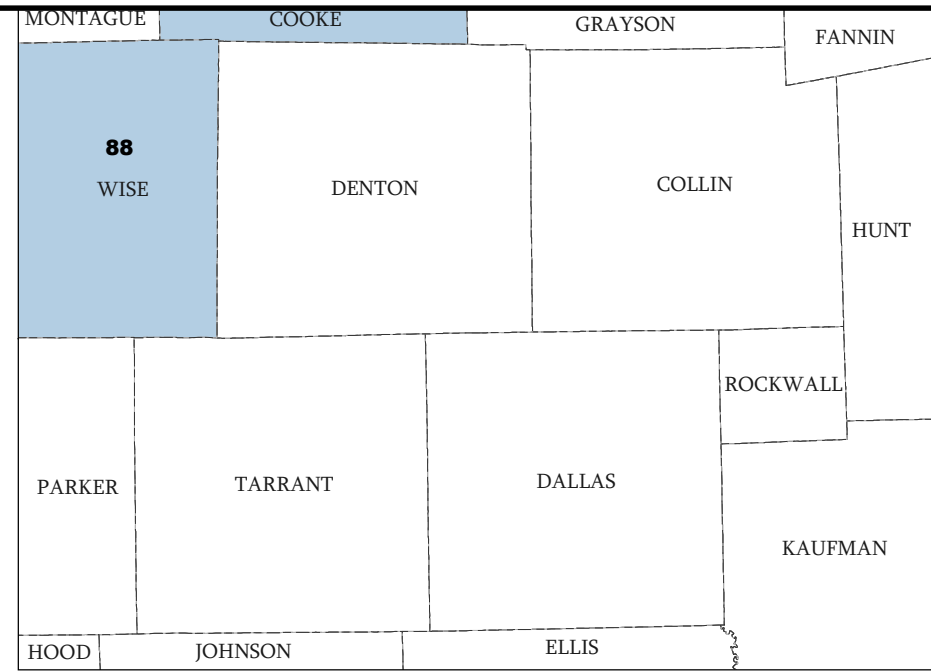
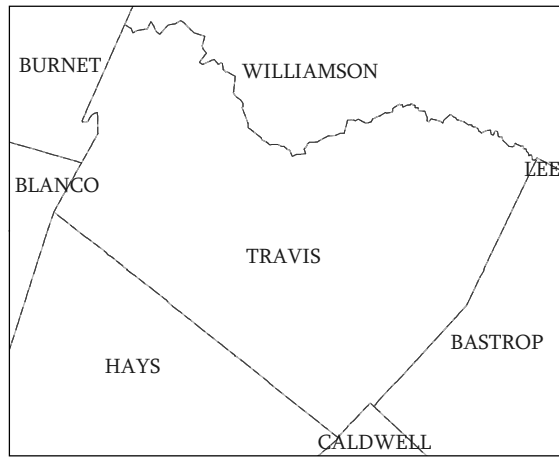
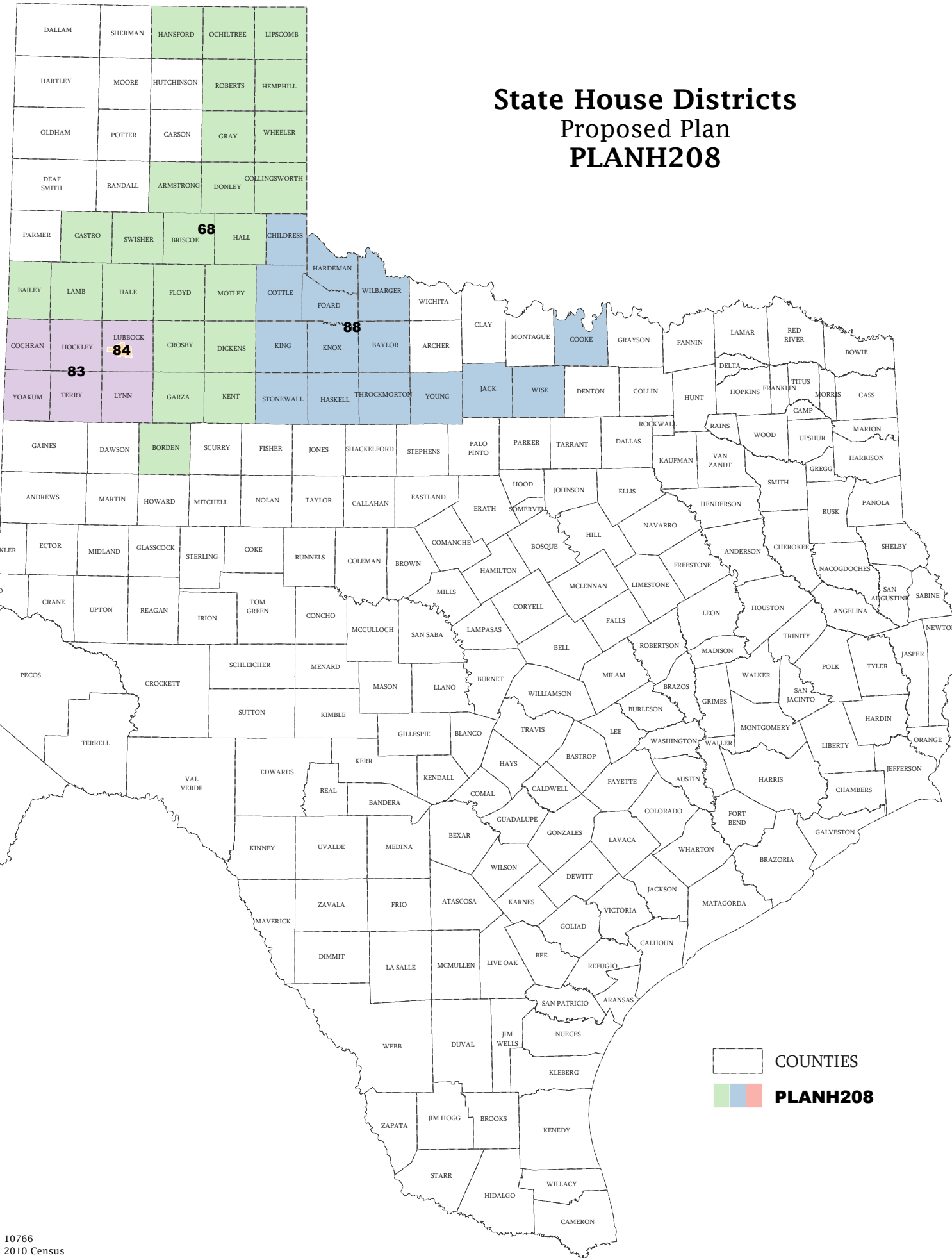


# State House Districts Proposed Plan PLANH208



COUNTIES  
 PLANH208

Map ID 5000  
04/25/11 17:54:20



10766  
2010 Census  
PLANH208 2011-04-25 12:04:47