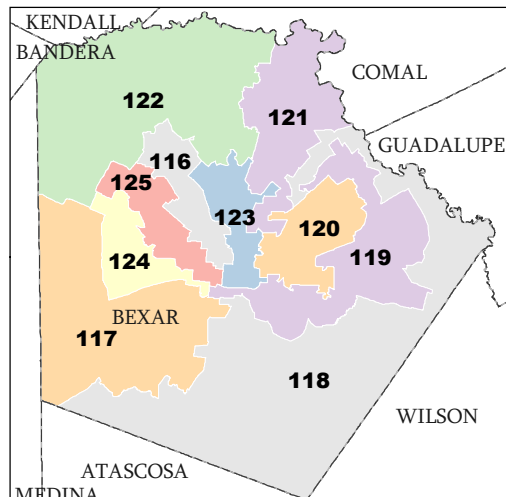
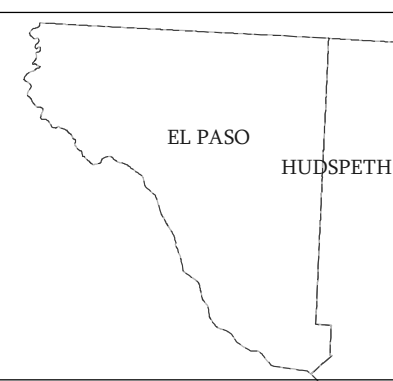
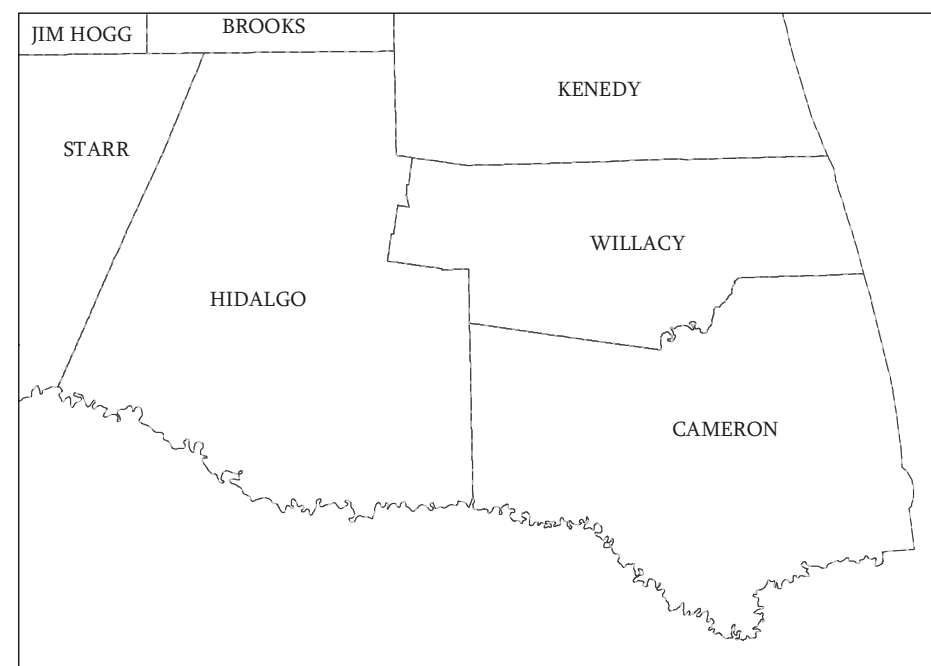
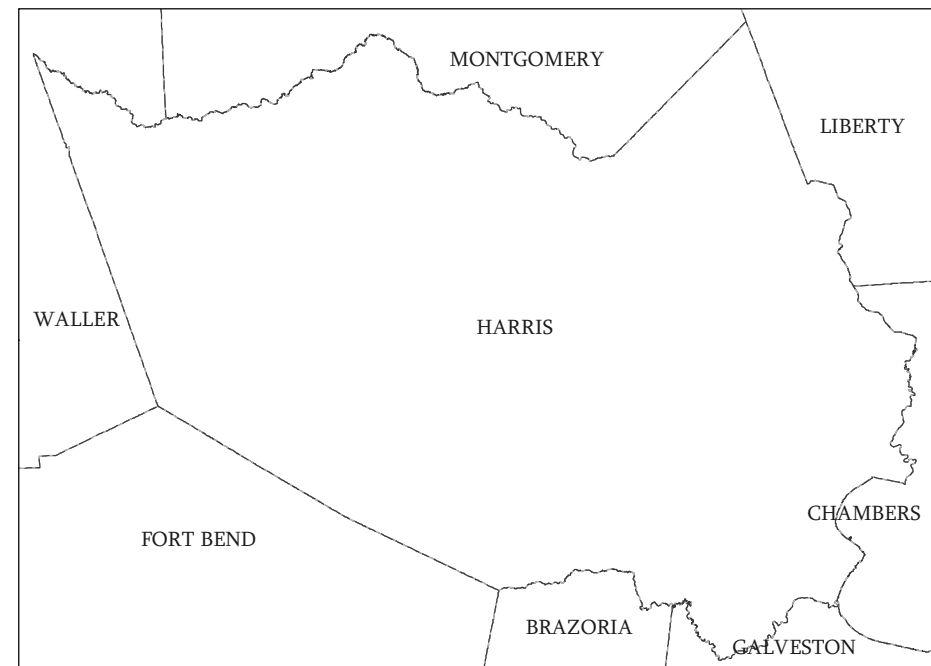
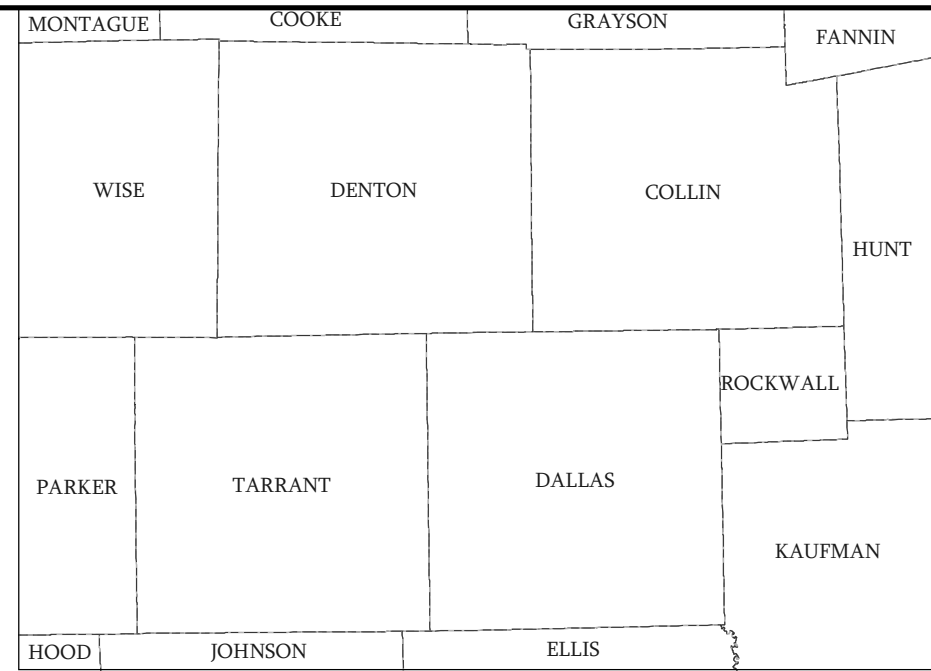
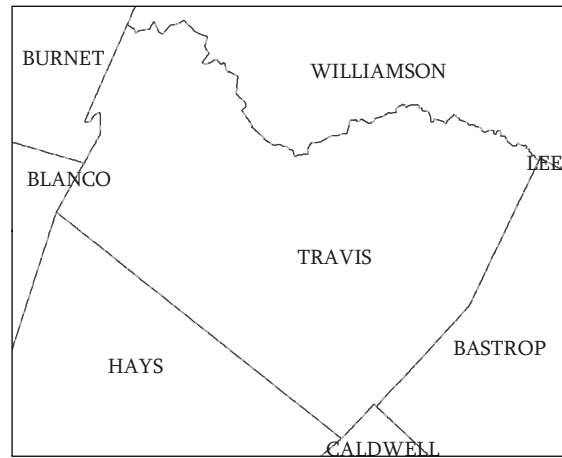
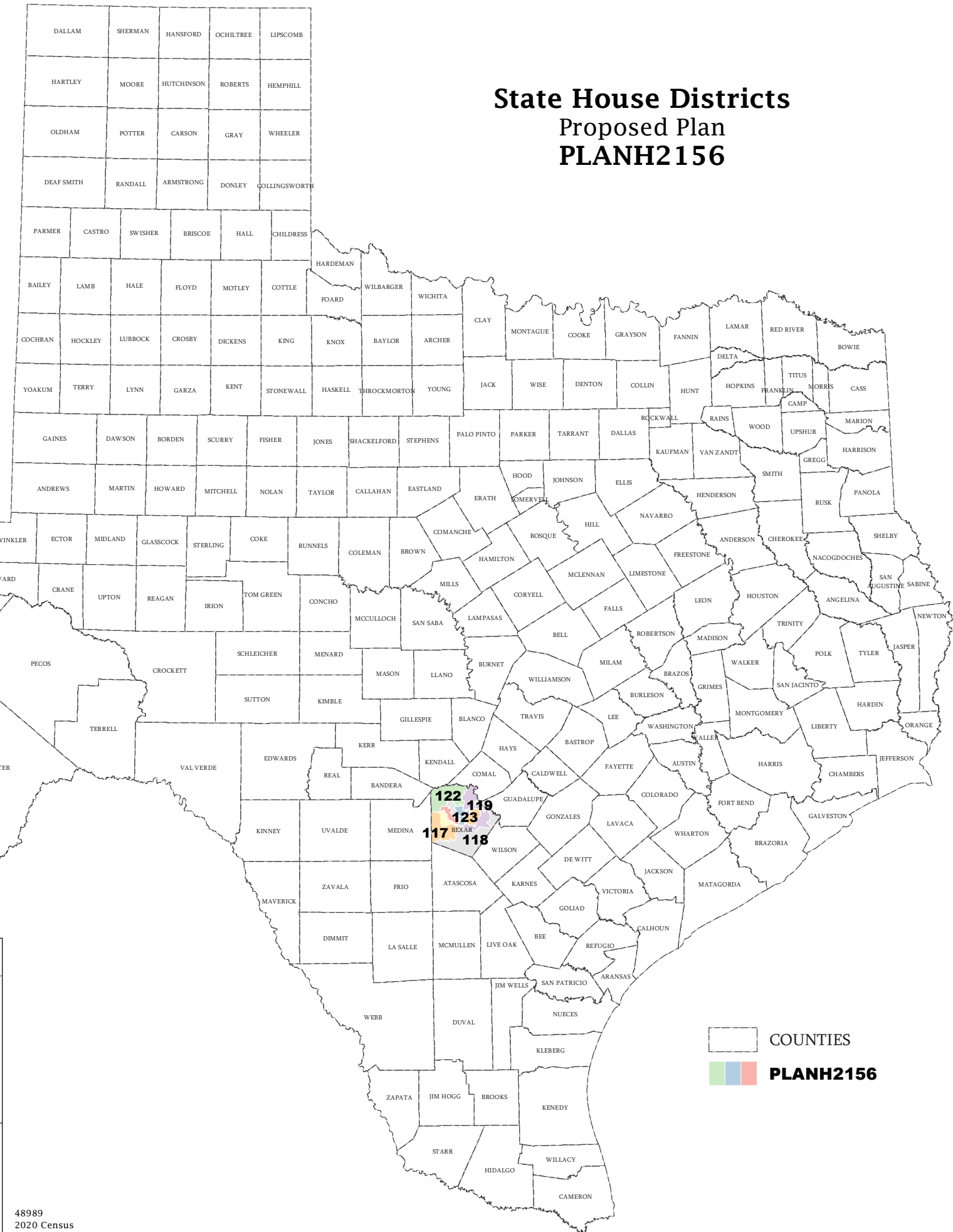


# State House Districts Proposed Plan PLANH2156



COUNTIES  







**PLANH2156**

Map ID 5000  
10/04/21 19:10:56



48989  
2020 Census  
PLANH2156 2021-10-04 11:22:11