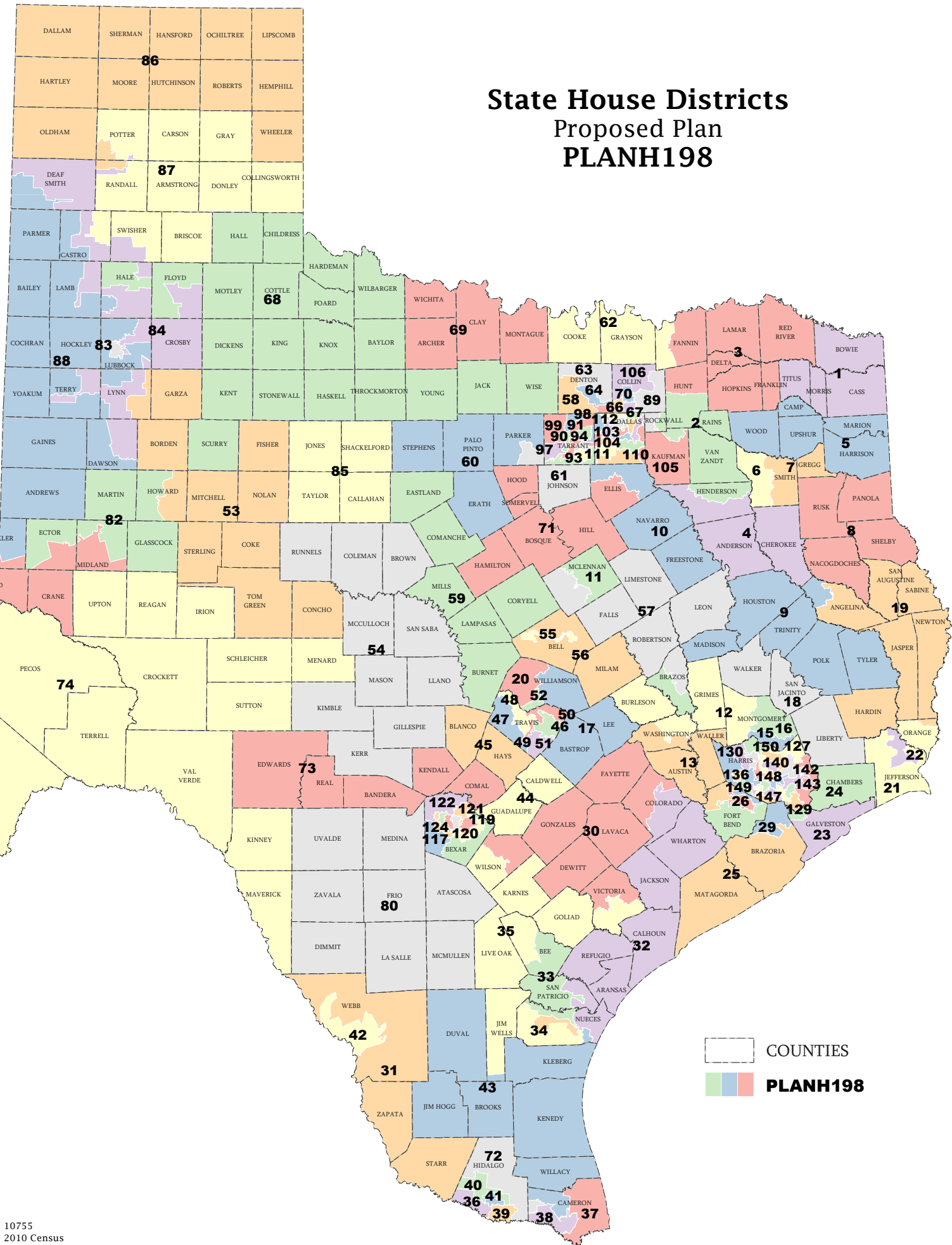
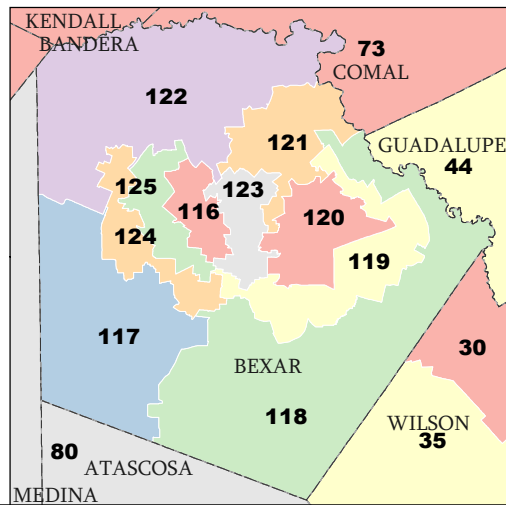
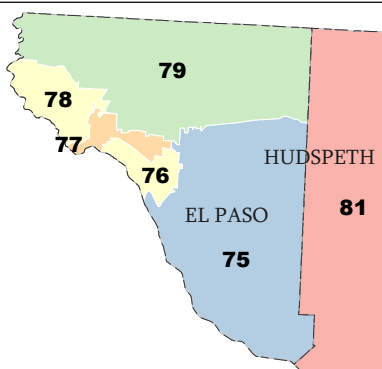
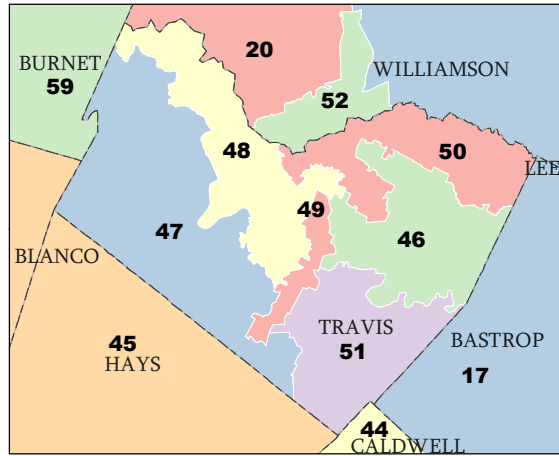
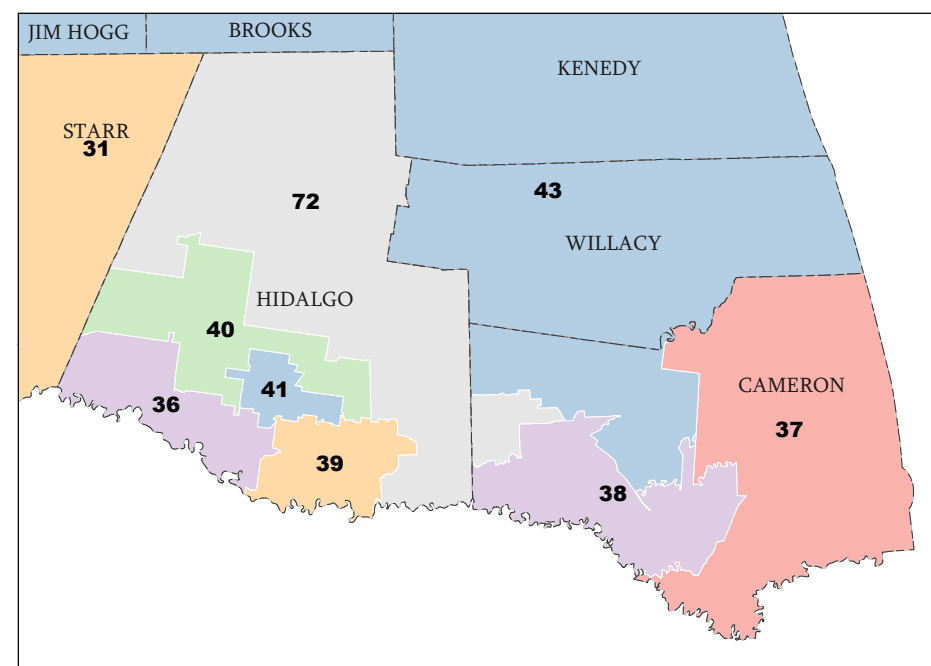
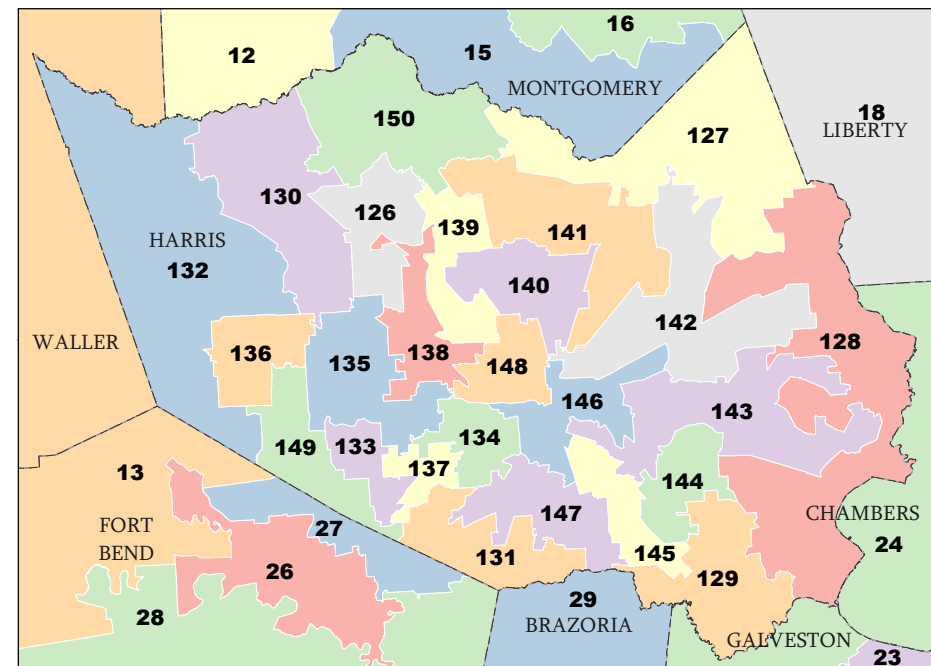
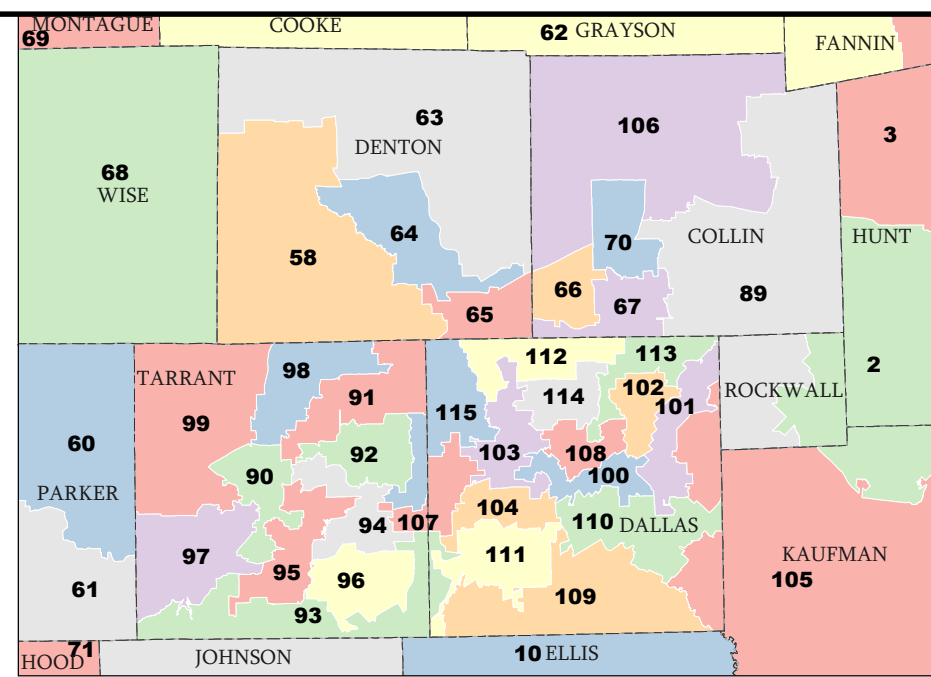


State House Districts Proposed Plan PLANH198



COUNTIES
 PLANH198



Map ID 5000
04/25/11 17:28:47



10755
2010 Census
PLANH198 2011-04-23 16:40:49