District Population Analysis with County Subtotals

CONGRESSIONAL DISTRICTS - PLANC2324

Total State Population	29,145,505
Total Districts Required	38
Ideal District Population	766,987
Unassigned Population	0
Districts in Plan	38
Unassigned Geography	No
Districts Contiguous	Yes

	Population	--------Deviation--------	
		Total	Percent
Plan Overall Range		1	0.00%
Smallest District (8)	766,986	-1	0.00%
Largest District (9)	766,987	0	0.00%
Average (mean)	766,987	0	0.00%

PLANC2324

District Population Analysis with County Subtotals

CONGRESSIONAL DISTRICTS - PLANC2324

	Deviation		Total	Anglo	Non-Anglo	Asian	Black	Hispanic	B+H	%Anglo	%Non-Anglo	%Asian	%Black	%Hispanic	%B+H
DISTRICT 1	0	Total:	766,987	456,512	310,475	12,466	149,986	131,370	278,057	59.5	40.5	1.6	19.6	17.1	36.3
	0.00 %	VAP:	585,465	369,670	215,795	8,862	108,939	83,739	191,289	63.1	36.9	1.5	18.6	14.3	32.7
Bowie (76%)			70,647	40,708	29,939	1,299	21,085	5,605	26,400	57.6	42.4	1.8	29.8	7.9	37.4
Cass (100%)			28,454	21,028	7,426	199	4,941	1,336	6,224	73.9	26.1	0.7	17.4	4.7	21.9
Cherokee (100%)			50,412	30,095	20,317	418	7,069	11,797	18,714	59.7	40.3	0.8	14.0	23.4	37.1
Gregg (100%)			124,239	68,050	56,189	2,137	27,498	24,040	50,879	54.8	45.2	1.7	22.1	19.3	41.0
Harrison (100%)			68,839	42,039	26,800	718	14,553	9,839	24,107	61.1	38.9	1.0	21.1	14.3	35.0
Marion (100%)			9,725	6,869	2,856	96	2,026	389	2,380	70.6	29.4	1.0	20.8	4.0	24.5
Nacogdoches (100%)			64,653	37,158	27,495	1,066	11,610	13,597	24,950	57.5	42.5	1.6	18.0	21.0	38.6
Panola (100%)			22,491	16,098	6,393	178	3,509	2,190	5,633	71.6	28.4	0.8	15.6	9.7	25.0
Rusk (100%)			52,214	32,022	20,192	349	9,032	9,579	18,445	61.3	38.7	0.7	17.3	18.3	35.3
Sabine (100%)			9,894	8,307	1,587	82	852	393	1,200	84.0	16.0	0.8	8.6	4.0	12.1
San Augustine (100%)			7,918	5,270	2,648	64	1,897	639	2,487	66.6	33.4	0.8	24.0	8.1	31.4
Shelby (100%)			24,022	14,416	9,606	458	4,095	4,685	8,702	60.0	40.0	1.9	17.0	19.5	36.2
Smith (100%)			233,479	134,452	99,027	5,402	41,819	47,281	87,936	57.6	42.4	2.3	17.9	20.3	37.7
DISTRICT 2	0	Total:	766,987	361,146	405,841	56,417	104,920	233,236	332,077	47.1	52.9	7.4	13.7	30.4	43.3
	0.00 %	VAP:	564,561	286,314	278,247	41,006	71,735	154,887	223,767	50.7	49.3	7.3	12.7	27.4	39.6
Harris (8%)			373,552	141,653	231,899	33,184	73,949	121,768	191,903	37.9	62.1	8.9	19.8	32.6	51.4
Montgomery (63%)			393,435	219,493	173,942	23,233	30,971	111,468	140,174	55.8	44.2	5.9	7.9	28.3	35.6
DISTRICT 3	0	Total:	766,987	415,627	351,360	91,019	94,200	149,552	239,601	54.2	45.8	11.9	12.3	19.5	31.2
	0.00 %	VAP:	559,537	323,213	236,324	62,400	63,626	96,391	158,187	57.8	42.2	11.2	11.4	17.2	28.3
Collin (57%)			601,785	313,779	288,006	88,806	75,740	111,691	184,035	52.1	47.9	14.8	12.6	18.6	30.6
Delta (100%)			5,230	4,189	1,041	63	402	394	765	80.1	19.9	1.2	7.7	7.5	14.6
Franklin (100%)			10,359	7,876	2,483	104	534	1,455	1,943	76.0	24.0	1.0	5.2	14.0	18.8
Hopkins (100%)			36,787	25,976	10,811	420	2,847	6,484	9,237	70.6	29.4	1.1	7.7	17.6	25.1
Hunt (70%)			69,606	42,681	26,925	1,199	8,625	14,666	22,942	61.3	38.7	1.7	12.4	21.1	33.0
Morris (100%)			11,973	7,716	4,257	98	2,705	1,182	3,850	64.4	35.6	0.8	22.6	9.9	32.2
Titus (100%)			31,247	13,410	17,837	329	3,347	13,680	16,829	42.9	57.1	1.1	10.7	43.8	53.9
DISTRICT 4	0	Total:	766,987	440,182	326,805	130,942	80,321	94,705	171,816	57.4	42.6	17.1	10.5	12.3	22.4
	0.00 %	VAP:	576,718	350,322	226,396	89,994	56,851	63,059	118,416	60.7	39.3	15.6	9.9	10.9	20.5
Bowie (24%)			22,246	15,147	7,099	207	4,103	1,997	6,051	68.1	31.9	0.9	18.4	9.0	27.2
Collin (40%)			422,046	209,216	212,830	105,903	46,034	53,454	97,611	49.6	50.4	25.1	10.9	12.7	23.1
Denton (10%)			89,815	49,713	40,102	21,085	8,495	8,990	17,020	55.4	44.6	23.5	9.5	10.0	19.0
Fannin (100%)			35,662	27,042	8,620	319	2,628	4,218	6,760	75.8	24.2	0.9	7.4	11.8	19.0
Grayson (100%)			135,543	95,211	40,332	2,686	9,856	20,868	30,196	70.2	29.8	2.0	7.3	15.4	22.3
Lamar (100%)			50,088	35,354	14,734	645	7,310	4,412	11,570	70.6	29.4	1.3	14.6	8.8	23.1
Red River (100%)			11,587	8,499	3,088	97	1,895	766	2,608	73.3	26.7	0.8	16.4	6.6	22.5

District Population Analysis with County Subtotals

CONGRESSIONAL DISTRICTS - PLANC2324

	Deviation		Total	Anglo	Non-Anglo	Asian	Black	Hispanic	B+H	%Anglo	%Non-Anglo	%Asian	%Black	%Hispanic	%B+H
DISTRICT 5	0	Total:	766,987	362,141	404,846	29,658	134,474	228,669	358,223	47.2	52.8	3.9	17.5	29.8	46.7
	0.00 %	VAP:	575,347	295,704	279,643	22,003	95,060	150,962	243,876	51.4	48.6	3.8	16.5	26.2	42.4
Anderson (100%)			57,922	33,098	24,824	543	12,253	11,111	23,107	57.1	42.9	0.9	21.2	19.2	39.9
Dallas (16%)			422,064	140,577	281,487	24,814	90,061	163,080	249,751	33.3	66.7	5.9	21.3	38.6	59.2
Henderson (100%)			82,150	61,854	20,296	794	5,694	11,242	16,696	75.3	24.7	1.0	6.9	13.7	20.3
Kaufman (100%)			145,310	78,626	66,684	3,026	24,448	36,165	59,668	54.1	45.9	2.1	16.8	24.9	41.1
Van Zandt (100%)			59,541	47,986	11,555	481	2,018	7,071	9,001	80.6	19.4	0.8	3.4	11.9	15.1
DISTRICT 6	0	Total:	766,987	361,365	405,622	44,833	103,712	242,480	340,987	47.1	52.9	5.8	13.5	31.6	44.5
	0.00 %	VAP:	576,737	293,900	282,837	33,890	73,342	162,312	233,427	51.0	49.0	5.9	12.7	28.1	40.5
Dallas (8%)			207,002	44,701	162,301	25,045	29,884	106,063	134,309	21.6	78.4	12.1	14.4	51.2	64.9
Ellis (100%)			192,455	106,495	85,960	2,639	27,000	52,032	77,843	55.3	44.7	1.4	14.0	27.0	40.4
Johnson (62%)			111,851	73,669	38,182	1,896	5,901	26,419	31,828	65.9	34.1	1.7	5.3	23.6	28.5
Navarro (69%)			36,356	16,279	20,077	409	5,430	13,222	18,397	44.8	55.2	1.1	14.9	36.4	50.6
Tarrant (10%)			219,323	120,221	99,102	14,844	35,497	44,744	78,610	54.8	45.2	6.8	16.2	20.4	35.8
DISTRICT 7	0	Total:	766,987	212,123	554,864	145,281	141,546	266,465	400,315	27.7	72.3	18.9	18.5	34.7	52.2
	0.00 %	VAP:	591,030	181,239	409,791	111,026	103,185	192,434	291,004	30.7	69.3	18.8	17.5	32.6	49.2
Fort Bend (22%)			177,787	29,957	147,830	66,053	44,710	37,516	80,672	16.8	83.2	37.2	25.1	21.1	45.4
Harris (12%)			589,200	182,166	407,034	79,228	96,836	228,949	319,643	30.9	69.1	13.4	16.4	38.9	54.3
DISTRICT 8	-1	Total:	766,986	286,864	480,122	68,401	140,814	264,153	397,529	37.4	62.6	8.9	18.4	34.4	51.8
	0.00 %	VAP:	571,646	231,040	340,606	52,615	99,259	181,353	276,699	40.4	59.6	9.2	17.4	31.7	48.4
Harris (10%)			454,343	97,796	356,547	62,425	109,428	185,648	288,954	21.5	78.5	13.7	24.1	40.9	63.6
Montgomery (37%)			227,008	151,910	75,098	4,468	11,803	52,621	63,584	66.9	33.1	2.0	5.2	23.2	28.0
Walker (38%)			28,841	13,664	15,177	445	6,756	7,398	14,006	47.4	52.6	1.5	23.4	25.7	48.6
Waller (100%)			56,794	23,494	33,300	1,063	12,827	18,486	30,985	41.4	58.6	1.9	22.6	32.5	54.6
DISTRICT 9	0	Total:	766,987	135,895	631,092	19,856	89,429	521,952	603,837	17.7	82.3	2.6	11.7	68.1	78.7
	0.00 %	VAP:	555,338	113,933	441,405	15,375	63,341	360,139	419,672	20.5	79.5	2.8	11.4	64.9	75.6
Harris (16%)			766,987	135,895	631,092	19,856	89,429	521,952	603,837	17.7	82.3	2.6	11.7	68.1	78.7
DISTRICT 10	0	Total:	766,987	458,377	308,610	52,840	79,772	161,528	236,721	59.8	40.2	6.9	10.4	21.1	30.9
	0.00 %	VAP:	607,084	379,564	227,520	40,152	60,167	114,502	172,118	62.5	37.5	6.6	9.9	18.9	28.4
Bastrop (2%)			1,540	901	639	20	54	537	582	58.5	41.5	1.3	3.5	34.9	37.8
Brazos (100%)			233,849	123,035	110,814	16,856	27,910	63,067	88,787	52.6	47.4	7.2	11.9	27.0	38.0
Burleson (100%)			17,642	11,258	6,384	118	2,145	3,712	5,737	63.8	36.2	0.7	12.2	21.0	32.5
Grimes (100%)			29,268	16,910	12,358	195	4,217	7,361	11,400	57.8	42.2	0.7	14.4	25.2	39.0
Houston (100%)			22,066	12,957	9,109	186	5,462	3,071	8,439	58.7	41.3	0.8	24.8	13.9	38.2
Lee (100%)			17,478	10,612	6,866	123	1,945	4,479	6,287	60.7	39.3	0.7	11.1	25.6	36.0
Leon (100%)			15,719	11,659	4,060	153	1,059	2,446	3,469	74.2	25.8	1.0	6.7	15.6	22.1
Madison (100%)			13,455	6,984	6,471	131	2,724	3,415	6,099	51.9	48.1	1.0	20.2	25.4	45.3

District Population Analysis with County Subtotals

CONGRESSIONAL DISTRICTS - PLANC2324

	Deviation		Total	Anglo	Non-Anglo	Asian	Black	Hispanic	B+H	%Anglo	%Non-Anglo	%Asian	%Black	%Hispanic	%B+H
DISTRICT 10	0	Total:	766,987	458,377	308,610	52,840	79,772	161,528	236,721	59.8	40.2	6.9	10.4	21.1	30.9
	0.00 %	VAP:	607,084	379,564	227,520	40,152	60,167	114,502	172,118	62.5	37.5	6.6	9.9	18.9	28.4
Polk (100%)			50,123	34,808	15,315	490	5,422	7,345	12,617	69.4	30.6	1.0	10.8	14.7	25.2
San Jacinto (100%)			27,402	19,170	8,232	176	2,412	4,822	7,143	70.0	30.0	0.6	8.8	17.6	26.1
Travis (21%)			277,284	173,391	103,893	33,402	14,550	50,779	64,026	62.5	37.5	12.0	5.2	18.3	23.1
Trinity (100%)			13,602	10,533	3,069	100	1,269	1,314	2,561	77.4	22.6	0.7	9.3	9.7	18.8
Walker (62%)			47,559	26,159	21,400	890	10,603	9,180	19,574	55.0	45.0	1.9	22.3	19.3	41.2
DISTRICT 11	0	Total:	766,987	362,807	404,180	38,266	58,335	296,966	349,297	47.3	52.7	5.0	7.6	38.7	45.5
	0.00 %	VAP:	573,499	293,012	280,487	26,867	40,408	202,469	240,134	51.1	48.9	4.7	7.0	35.3	41.9
Brown (100%)			38,095	26,672	11,423	382	1,881	8,211	9,884	70.0	30.0	1.0	4.9	21.6	25.9
Burnet (15%)			7,453	5,694	1,759	96	136	1,335	1,450	76.4	23.6	1.3	1.8	17.9	19.5
Coke (100%)			3,285	2,473	812	17	23	661	671	75.3	24.7	0.5	0.7	20.1	20.4
Coleman (100%)			7,684	6,013	1,671	58	236	1,192	1,396	78.3	21.7	0.8	3.1	15.5	18.2
Concho (100%)			3,303	2,097	1,206	47	105	1,033	1,121	63.5	36.5	1.4	3.2	31.3	33.9
Ector (100%)			165,171	51,023	114,148	2,940	9,522	100,051	108,362	30.9	69.1	1.8	5.8	60.6	65.6
Glasscock (100%)			1,116	710	406	2	27	387	399	63.6	36.4	0.2	2.4	34.7	35.8
Irion (100%)			1,513	1,112	401	23	30	349	369	73.5	26.5	1.5	2.0	23.1	24.4
Kimble (100%)			4,286	3,136	1,150	60	37	986	1,013	73.2	26.8	1.4	0.9	23.0	23.6
Llano (100%)			21,243	17,530	3,713	194	233	2,508	2,687	82.5	17.5	0.9	1.1	11.8	12.6
Mason (100%)			3,953	2,948	1,005	21	40	883	909	74.6	25.4	0.5	1.0	22.3	23.0
McCulloch (100%)			7,630	4,904	2,726	65	197	2,369	2,517	64.3	35.7	0.9	2.6	31.0	33.0
Menard (100%)			1,962	1,231	731	10	33	662	690	62.7	37.3	0.5	1.7	33.7	35.2
Midland (100%)			169,983	76,487	93,496	4,798	12,731	73,331	84,887	45.0	55.0	2.8	7.5	43.1	49.9
Runnels (100%)			9,900	6,062	3,838	65	252	3,354	3,560	61.2	38.8	0.7	2.5	33.9	36.0
San Saba (100%)			5,730	3,690	2,040	53	150	1,749	1,879	64.4	35.6	0.9	2.6	30.5	32.8
Sterling (100%)			1,372	867	505	29	22	449	465	63.2	36.8	2.1	1.6	32.7	33.9
Tom Green (100%)			120,003	62,390	57,613	2,752	6,070	47,066	52,091	52.0	48.0	2.3	5.1	39.2	43.4
Travis (12%)			157,524	72,683	84,841	22,160	21,307	39,782	59,457	46.1	53.9	14.1	13.5	25.3	37.7
Williamson (6%)			35,781	15,085	20,696	4,494	5,303	10,608	15,490	42.2	57.8	12.6	14.8	29.6	43.3
DISTRICT 12	0	Total:	766,987	381,284	385,703	34,453	82,995	254,786	332,753	49.7	50.3	4.5	10.8	33.2	43.4
	0.00 %	VAP:	574,244	308,850	265,394	25,099	56,726	171,145	225,552	53.8	46.2	4.4	9.9	29.8	39.3
Parker (79%)			116,906	92,468	24,438	1,508	2,395	15,839	18,012	79.1	20.9	1.3	2.0	13.5	15.4
Tarrant (31%)			650,081	288,816	361,265	32,945	80,600	238,947	314,741	44.4	55.6	5.1	12.4	36.8	48.4
DISTRICT 13	0	Total:	766,987	444,351	322,636	25,329	64,153	215,470	274,447	57.9	42.1	3.3	8.4	28.1	35.8
	0.00 %	VAP:	585,859	362,260	223,599	18,286	44,938	144,047	186,810	61.8	38.2	3.1	7.7	24.6	31.9
Archer (100%)			8,560	7,356	1,204	74	106	742	831	85.9	14.1	0.9	1.2	8.7	9.7
Armstrong (100%)			1,848	1,593	255	28	34	144	162	86.2	13.8	1.5	1.8	7.8	8.8

District Population Analysis with County Subtotals

CONGRESSIONAL DISTRICTS - PLANC2324

	Deviation		Total	Anglo	Non-Anglo	Asian	Black	Hispanic	B+H	%Anglo	%Non-Anglo	%Asian	%Black	%Hispanic	%B+H
DISTRICT 13	0	Total:	766,987	444,351	322,636	25,329	64,153	215,470	274,447	57.9	42.1	3.3	8.4	28.1	35.8
	0.00 %	VAP:	585,859	362,260	223,599	18,286	44,938	144,047	186,810	61.8	38.2	3.1	7.7	24.6	31.9
Baylor (100%)			3,465	2,797	668	22	113	439	534	80.7	19.3	0.6	3.3	12.7	15.4
Briscoe (100%)			1,435	1,008	427	13	30	368	391	70.2	29.8	0.9	2.1	25.6	27.2
Carson (100%)			5,807	4,873	934	33	91	558	636	83.9	16.1	0.6	1.6	9.6	11.0
Childress (100%)			6,664	3,852	2,812	93	672	1,942	2,585	57.8	42.2	1.4	10.1	29.1	38.8
Clay (100%)			10,218	8,941	1,277	87	121	641	745	87.5	12.5	0.9	1.2	6.3	7.3
Collingsworth (100%)			2,652	1,617	1,035	32	148	832	955	61.0	39.0	1.2	5.6	31.4	36.0
Cottle (100%)			1,380	902	478	18	128	327	440	65.4	34.6	1.3	9.3	23.7	31.9
Dallam (100%)			7,115	3,119	3,996	33	142	3,707	3,837	43.8	56.2	0.5	2.0	52.1	53.9
Deaf Smith (100%)			18,583	4,233	14,350	78	290	13,925	14,080	22.8	77.2	0.4	1.6	74.9	75.8
Denton (17%)			149,791	81,248	68,543	7,741	18,746	38,941	56,532	54.2	45.8	5.2	12.5	26.0	37.7
Dickens (100%)			1,770	1,178	592	21	64	512	548	66.6	33.4	1.2	3.6	28.9	31.0
Donley (100%)			3,258	2,537	721	42	227	356	561	77.9	22.1	1.3	7.0	10.9	17.2
Foard (100%)			1,095	845	250	12	33	197	220	77.2	22.8	1.1	3.0	18.0	20.1
Gray (100%)			21,227	13,025	8,202	192	1,039	6,347	7,313	61.4	38.6	0.9	4.9	29.9	34.5
Hall (100%)			2,825	1,589	1,236	30	237	950	1,159	56.2	43.8	1.1	8.4	33.6	41.0
Hansford (100%)			5,285	2,552	2,733	15	43	2,615	2,643	48.3	51.7	0.3	0.8	49.5	50.0
Hardeman (100%)			3,549	2,441	1,108	30	195	818	983	68.8	31.2	0.8	5.5	23.0	27.7
Hartley (100%)			5,382	3,403	1,979	39	249	1,631	1,861	63.2	36.8	0.7	4.6	30.3	34.6
Hemphill (100%)			3,382	2,090	1,292	39	29	1,137	1,156	61.8	38.2	1.2	0.9	33.6	34.2
Hutchinson (100%)			20,617	13,783	6,834	200	757	4,961	5,589	66.9	33.1	1.0	3.7	24.1	27.1
King (100%)			265	230	35	4	8	25	31	86.8	13.2	1.5	3.0	9.4	11.7
Knox (100%)			3,353	1,935	1,418	34	210	1,130	1,309	57.7	42.3	1.0	6.3	33.7	39.0
Lipscomb (100%)			3,059	1,786	1,273	18	22	1,123	1,140	58.4	41.6	0.6	0.7	36.7	37.3
Montague (100%)			19,965	16,342	3,623	129	206	2,361	2,543	81.9	18.1	0.6	1.0	11.8	12.7
Moore (100%)			21,358	6,499	14,859	1,071	832	12,647	13,398	30.4	69.6	5.0	3.9	59.2	62.7
Motley (100%)			1,063	858	205	18	18	153	166	80.7	19.3	1.7	1.7	14.4	15.6
Ochiltree (100%)			10,015	4,245	5,770	58	66	5,470	5,510	42.4	57.6	0.6	0.7	54.6	55.0
Oldham (100%)			1,758	1,325	433	31	77	313	372	75.4	24.6	1.8	4.4	17.8	21.2
Potter (100%)			118,525	50,153	68,372	6,757	14,438	45,193	58,528	42.3	57.7	5.7	12.2	38.1	49.4
Randall (100%)			140,753	95,457	45,296	3,550	6,592	31,583	37,395	67.8	32.2	2.5	4.7	22.4	26.6
Roberts (100%)			827	717	110	15	21	50	65	86.7	13.3	1.8	2.5	6.0	7.9
Sherman (100%)			2,782	1,362	1,420	24	60	1,315	1,354	49.0	51.0	0.9	2.2	47.3	48.7
Wheeler (100%)			4,990	3,469	1,521	53	137	1,227	1,345	69.5	30.5	1.1	2.7	24.6	27.0
Wichita (100%)			129,350	79,694	49,656	3,968	16,588	25,803	41,265	61.6	38.4	3.1	12.8	19.9	31.9
Wilbarger (100%)			12,887	7,012	5,875	632	1,259	3,734	4,910	54.4	45.6	4.9	9.8	29.0	38.1
Wise (15%)			10,129	8,285	1,844	95	125	1,253	1,355	81.8	18.2	0.9	1.2	12.4	13.4

District Population Analysis with County Subtotals

CONGRESSIONAL DISTRICTS - PLANC2324

	Deviation		Total	Anglo	Non-Anglo	Asian	Black	Hispanic	B+H	%Anglo	%Non-Anglo	%Asian	%Black	%Hispanic	%B+H
DISTRICT 14	0	Total:	766,987	391,045	375,942	39,507	125,992	199,436	320,133	51.0	49.0	5.2	16.4	26.0	41.7
	0.00 %	VAP:	579,779	314,647	265,132	28,500	91,004	134,706	223,369	54.3	45.7	4.9	15.7	23.2	38.5
Brazoria (49%)			183,971	74,648	109,323	15,854	28,138	63,523	90,090	40.6	59.4	8.6	15.3	34.5	49.0
Chambers (0%)			0	0	0	0	0	0	0	0.0	0.0	0.0	0.0	0.0	0.0
Galveston (100%)			350,682	191,358	159,324	15,636	49,174	88,636	135,263	54.6	45.4	4.5	14.0	25.3	38.6
Jefferson (58%)			147,526	60,104	87,422	6,566	39,739	40,012	78,792	40.7	59.3	4.5	26.9	27.1	53.4
Orange (100%)			84,808	64,935	19,873	1,451	8,941	7,265	15,988	76.6	23.4	1.7	10.5	8.6	18.9
DISTRICT 15	0	Total:	766,987	117,450	649,537	9,596	14,885	622,979	634,430	15.3	84.7	1.3	1.9	81.2	82.7
	0.00 %	VAP:	548,298	98,286	450,012	7,098	10,640	429,437	438,481	17.9	82.1	1.3	1.9	78.3	80.0
Aransas (82%)			19,620	12,685	6,935	536	291	5,434	5,679	64.7	35.3	2.7	1.5	27.7	28.9
Bee (100%)			31,047	8,600	22,447	307	2,558	19,392	21,804	27.7	72.3	1.0	8.2	62.5	70.2
Brooks (100%)			7,076	724	6,352	48	47	6,242	6,271	10.2	89.8	0.7	0.7	88.2	88.6
DeWitt (100%)			19,824	10,854	8,970	105	1,867	6,890	8,564	54.8	45.2	0.5	9.4	34.8	43.2
Goliad (100%)			7,012	4,246	2,766	60	349	2,288	2,569	60.6	39.4	0.9	5.0	32.6	36.6
Gonzales (100%)			19,653	8,159	11,494	122	1,391	9,897	11,074	41.5	58.5	0.6	7.1	50.4	56.3
Hidalgo (64%)			553,739	34,148	519,591	7,402	4,956	507,400	510,280	6.2	93.8	1.3	0.9	91.6	92.2
Jim Wells (100%)			38,891	6,963	31,928	216	414	30,835	31,082	17.9	82.1	0.6	1.1	79.3	79.9
Lavaca (100%)			20,337	14,564	5,773	114	1,497	3,936	5,316	71.6	28.4	0.6	7.4	19.4	26.1
Refugio (90%)			6,056	2,599	3,457	49	514	2,914	3,327	42.9	57.1	0.8	8.5	48.1	54.9
San Patricio (64%)			43,732	13,908	29,824	637	1,001	27,751	28,464	31.8	68.2	1.5	2.3	63.5	65.1
DISTRICT 16	0	Total:	766,987	87,635	679,352	16,350	34,528	632,987	658,831	11.4	88.6	2.1	4.5	82.5	85.9
	0.00 %	VAP:	575,568	73,256	502,312	11,785	23,413	467,082	486,516	12.7	87.3	2.0	4.1	81.2	84.5
El Paso (89%)			766,987	87,635	679,352	16,350	34,528	632,987	658,831	11.4	88.6	2.1	4.5	82.5	85.9
DISTRICT 17	0	Total:	766,987	420,828	346,159	49,582	95,911	187,876	277,205	54.9	45.1	6.5	12.5	24.5	36.1
	0.00 %	VAP:	578,048	339,850	238,198	33,977	66,650	124,828	188,802	58.8	41.2	5.9	11.5	21.6	32.7
Bell (9%)			34,964	16,932	18,032	423	6,315	10,860	16,726	48.4	51.6	1.2	18.1	31.1	47.8
Bosque (100%)			18,235	13,621	4,614	148	503	3,321	3,737	74.7	25.3	0.8	2.8	18.2	20.5
Falls (100%)			16,968	8,707	8,261	106	4,023	3,965	7,845	51.3	48.7	0.6	23.7	23.4	46.2
Freestone (100%)			19,435	12,817	6,618	143	3,038	3,155	6,112	65.9	34.1	0.7	15.6	16.2	31.4
Hill (100%)			35,874	24,123	11,751	278	2,527	7,884	10,291	67.2	32.8	0.8	7.0	22.0	28.7
Limestone (100%)			22,146	12,530	9,616	245	4,117	5,013	8,945	56.6	43.4	1.1	18.6	22.6	40.4
McLennan (100%)			260,579	139,693	120,886	6,704	41,799	68,587	107,816	53.6	46.4	2.6	16.0	26.3	41.4
Milam (100%)			24,754	15,367	9,387	193	2,520	6,264	8,582	62.1	37.9	0.8	10.2	25.3	34.7
Navarro (31%)			16,268	10,717	5,551	177	1,818	2,827	4,595	65.9	34.1	1.1	11.2	17.4	28.2
Robertson (100%)			16,757	9,505	7,252	145	3,381	3,528	6,789	56.7	43.3	0.9	20.2	21.1	40.5
Williamson (49%)			301,007	156,816	144,191	41,020	25,870	72,472	95,767	52.1	47.9	13.6	8.6	24.1	31.8

District Population Analysis with County Subtotals

CONGRESSIONAL DISTRICTS - PLANC2324

	Deviation		Total	Anglo	Non-Anglo	Asian	Black	Hispanic	B+H	%Anglo	%Non-Anglo	%Asian	%Black	%Hispanic	%B+H
DISTRICT 18	0	Total:	766,987	104,813	662,174	65,946	352,636	247,943	590,983	13.7	86.3	8.6	46.0	32.3	77.1
	0.00 %	VAP:	583,255	90,880	492,375	53,758	268,988	170,486	434,157	15.6	84.4	9.2	46.1	29.2	74.4
Brazoria (14%)			52,965	10,667	42,298	11,615	19,877	11,077	30,246	20.1	79.9	21.9	37.5	20.9	57.1
Fort Bend (19%)			156,131	16,427	139,704	20,091	75,756	45,148	118,830	10.5	89.5	12.9	48.5	28.9	76.1
Harris (12%)			557,891	77,719	480,172	34,240	257,003	191,718	441,907	13.9	86.1	6.1	46.1	34.4	79.2
DISTRICT 19	0	Total:	766,987	384,927	382,060	18,348	61,084	293,914	348,223	50.2	49.8	2.4	8.0	38.3	45.4
	0.00 %	VAP:	578,679	310,685	267,994	13,951	42,663	201,052	241,281	53.7	46.3	2.4	7.4	34.7	41.7
Andrews (100%)			18,610	7,405	11,205	153	376	10,400	10,683	39.8	60.2	0.8	2.0	55.9	57.4
Bailey (100%)			6,904	2,190	4,714	19	91	4,540	4,600	31.7	68.3	0.3	1.3	65.8	66.6
Borden (100%)			631	528	103	14	16	86	95	83.7	16.3	2.2	2.5	13.6	15.1
Callahan (11%)			1,556	1,275	281	16	26	168	188	81.9	18.1	1.0	1.7	10.8	12.1
Castro (100%)			7,371	2,328	5,043	49	155	4,784	4,905	31.6	68.4	0.7	2.1	64.9	66.5
Cochran (100%)			2,547	912	1,635	16	94	1,527	1,594	35.8	64.2	0.6	3.7	60.0	62.6
Crosby (100%)			5,133	2,076	3,057	41	203	2,829	2,965	40.4	59.6	0.8	4.0	55.1	57.8
Dawson (100%)			12,456	4,590	7,866	86	1,004	6,767	7,665	36.8	63.2	0.7	8.1	54.3	61.5
Fisher (100%)			3,672	2,496	1,176	27	149	973	1,088	68.0	32.0	0.7	4.1	26.5	29.6
Floyd (100%)			5,402	2,079	3,323	39	207	3,067	3,228	38.5	61.5	0.7	3.8	56.8	59.8
Gaines (100%)			21,598	12,554	9,044	139	356	8,401	8,676	58.1	41.9	0.6	1.6	38.9	40.2
Garza (100%)			5,816	2,162	3,654	56	381	3,272	3,554	37.2	62.8	1.0	6.6	56.3	61.1
Hale (100%)			32,522	10,693	21,829	243	1,807	19,489	21,052	32.9	67.1	0.7	5.6	59.9	64.7
Haskell (100%)			5,416	3,628	1,788	43	268	1,377	1,599	67.0	33.0	0.8	4.9	25.4	29.5
Hockley (100%)			21,537	9,752	11,785	97	803	10,624	11,295	45.3	54.7	0.5	3.7	49.3	52.4
Howard (100%)			34,860	15,672	19,188	561	2,113	16,174	17,929	45.0	55.0	1.6	6.1	46.4	51.4
Jones (100%)			19,663	11,485	8,178	158	2,187	5,504	7,599	58.4	41.6	0.8	11.1	28.0	38.6
Kent (100%)			753	657	96	9	11	81	86	87.3	12.7	1.2	1.5	10.8	11.4
Lamb (100%)			13,045	4,981	8,064	41	544	7,449	7,904	38.2	61.8	0.3	4.2	57.1	60.6
Lubbock (100%)			310,639	154,994	155,645	11,533	31,107	109,170	137,329	49.9	50.1	3.7	10.0	35.1	44.2
Lynn (100%)			5,596	2,960	2,636	34	151	2,352	2,482	52.9	47.1	0.6	2.7	42.0	44.4
Martin (100%)			5,237	2,780	2,457	34	128	2,255	2,359	53.1	46.9	0.6	2.4	43.1	45.0
Mitchell (100%)			8,990	4,328	4,662	71	1,072	3,454	4,457	48.1	51.9	0.8	11.9	38.4	49.6
Nolan (100%)			14,738	8,138	6,600	150	953	5,354	6,120	55.2	44.8	1.0	6.5	36.3	41.5
Parmer (100%)			9,869	3,187	6,682	36	137	6,504	6,575	32.3	67.7	0.4	1.4	65.9	66.6
Scurry (100%)			16,932	8,637	8,295	140	812	7,139	7,853	51.0	49.0	0.8	4.8	42.2	46.4
Shackelford (100%)			3,105	2,612	493	33	46	363	394	84.1	15.9	1.1	1.5	11.7	12.7
Stonewall (100%)			1,245	958	287	9	41	226	256	76.9	23.1	0.7	3.3	18.2	20.6
Swisher (100%)			6,971	3,219	3,752	44	524	3,147	3,597	46.2	53.8	0.6	7.5	45.1	51.6
Taylor (100%)			143,208	87,316	55,892	4,299	14,655	34,756	47,874	61.0	39.0	3.0	10.2	24.3	33.4
Terry (100%)			11,831	4,599	7,232	78	540	6,569	7,009	38.9	61.1	0.7	4.6	55.5	59.2

District Population Analysis with County Subtotals

CONGRESSIONAL DISTRICTS - PLANC2324

	Deviation		Total	Anglo	Non-Anglo	Asian	Black	Hispanic	B+H	%Anglo	%Non-Anglo	%Asian	%Black	%Hispanic	%B+H
DISTRICT 19	0	Total:	766,987	384,927	382,060	18,348	61,084	293,914	348,223	50.2	49.8	2.4	8.0	38.3	45.4
	0.00 %	VAP:	578,679	310,685	267,994	13,951	42,663	201,052	241,281	53.7	46.3	2.4	7.4	34.7	41.7
Throckmorton (100%)			1,440	1,248	192	8	17	145	156	86.7	13.3	0.6	1.2	10.1	10.8
Yoakum (100%)			7,694	2,488	5,206	72	110	4,968	5,057	32.3	67.7	0.9	1.4	64.6	65.7
DISTRICT 20	0	Total:	766,987	123,589	643,398	30,499	87,960	531,165	607,178	16.1	83.9	4.0	11.5	69.3	79.2
	0.00 %	VAP:	577,537	106,250	471,287	22,367	62,291	386,385	443,139	18.4	81.6	3.9	10.8	66.9	76.7
Bexar (38%)			766,987	123,589	643,398	30,499	87,960	531,165	607,178	16.1	83.9	4.0	11.5	69.3	79.2
DISTRICT 21	0	Total:	766,987	416,457	350,530	34,159	40,779	265,655	300,208	54.3	45.7	4.5	5.3	34.6	39.1
	0.00 %	VAP:	612,155	350,514	261,641	25,925	29,944	195,204	221,981	57.3	42.7	4.2	4.9	31.9	36.3
Bandera (100%)			20,851	15,595	5,256	219	270	4,010	4,247	74.8	25.2	1.1	1.3	19.2	20.4
Bexar (17%)			338,987	136,018	202,969	22,739	26,778	153,251	175,940	40.1	59.9	6.7	7.9	45.2	51.9
Blanco (100%)			11,374	8,707	2,667	100	123	2,092	2,196	76.6	23.4	0.9	1.1	18.4	19.3
Comal (100%)			161,501	105,250	56,251	3,517	5,409	43,590	48,172	65.2	34.8	2.2	3.3	27.0	29.8
Gillespie (100%)			26,725	19,884	6,841	213	245	5,766	5,941	74.4	25.6	0.8	0.9	21.6	22.2
Hays (45%)			107,914	61,505	46,409	5,749	6,174	32,627	37,970	57.0	43.0	5.3	5.7	30.2	35.2
Kendall (100%)			44,279	31,767	12,512	743	603	10,029	10,509	71.7	28.3	1.7	1.4	22.6	23.7
Kerr (100%)			52,598	35,791	16,807	851	1,127	13,598	14,502	68.0	32.0	1.6	2.1	25.9	27.6
Real (100%)			2,758	1,940	818	28	50	692	731	70.3	29.7	1.0	1.8	25.1	26.5
DISTRICT 22	0	Total:	766,987	333,015	433,972	125,652	95,937	204,698	294,766	43.4	56.6	16.4	12.5	26.7	38.4
	0.00 %	VAP:	560,011	258,716	301,295	87,993	65,767	139,607	202,609	46.2	53.8	15.7	11.7	24.9	36.2
Brazoria (36%)			135,095	76,518	58,577	2,528	13,103	40,602	52,690	56.6	43.4	1.9	9.7	30.1	39.0
Fort Bend (59%)			488,861	197,342	291,519	108,132	63,320	115,916	175,983	40.4	59.6	22.1	13.0	23.7	36.0
Harris (3%)			143,031	59,155	83,876	14,992	19,514	48,180	66,093	41.4	58.6	10.5	13.6	33.7	46.2
DISTRICT 23	0	Total:	766,987	236,499	530,488	32,384	43,172	453,767	489,431	30.8	69.2	4.2	5.6	59.2	63.8
	0.00 %	VAP:	563,899	190,096	373,803	22,168	29,665	317,943	344,050	33.7	66.3	3.9	5.3	56.4	61.0
Bexar (19%)			373,532	153,425	220,107	27,240	32,542	160,835	188,469	41.1	58.9	7.3	8.7	43.1	50.5
Brewster (100%)			9,546	4,948	4,598	164	287	3,963	4,176	51.8	48.2	1.7	3.0	41.5	43.7
Crane (100%)			4,675	1,342	3,333	39	102	3,158	3,237	28.7	71.3	0.8	2.2	67.6	69.2
Crockett (100%)			3,098	1,080	2,018	23	36	1,920	1,945	34.9	65.1	0.7	1.2	62.0	62.8
Culberson (100%)			2,188	445	1,743	50	48	1,645	1,673	20.3	79.7	2.3	2.2	75.2	76.5
Edwards (100%)			1,422	651	771	26	17	718	725	45.8	54.2	1.8	1.2	50.5	51.0
El Paso (11%)			98,670	10,584	88,086	2,042	3,672	82,364	85,054	10.7	89.3	2.1	3.7	83.5	86.2
Frio (100%)			18,385	3,053	15,332	218	767	14,171	14,897	16.6	83.4	1.2	4.2	77.1	81.0
Hudspeth (100%)			3,202	1,094	2,108	22	29	2,036	2,049	34.2	65.8	0.7	0.9	63.6	64.0
Jeff Davis (100%)			1,996	1,282	714	39	28	613	627	64.2	35.8	2.0	1.4	30.7	31.4
Kinney (100%)			3,129	1,489	1,640	46	66	1,470	1,517	47.6	52.4	1.5	2.1	47.0	48.5
Loving (100%)			64	56	8	3	3	1	3	87.5	12.5	4.7	4.7	1.6	4.7
Maverick (79%)			45,729	1,426	44,303	264	269	43,729	43,882	3.1	96.9	0.6	0.6	95.6	96.0

District Population Analysis with County Subtotals

CONGRESSIONAL DISTRICTS - PLANC2324

	Deviation		Total	Anglo	Non-Anglo	Asian	Black	Hispanic	B+H	%Anglo	%Non-Anglo	%Asian	%Black	%Hispanic	%B+H
DISTRICT 23	0	Total:	766,987	236,499	530,488	32,384	43,172	453,767	489,431	30.8	69.2	4.2	5.6	59.2	63.8
	0.00 %	VAP:	563,899	190,096	373,803	22,168	29,665	317,943	344,050	33.7	66.3	3.9	5.3	56.4	61.0
Medina (100%)			50,748	22,324	28,424	528	1,762	25,455	26,930	44.0	56.0	1.0	3.5	50.2	53.1
Pecos (100%)			15,193	3,473	11,720	183	630	10,845	11,376	22.9	77.1	1.2	4.1	71.4	74.9
Presidio (100%)			6,131	961	5,170	102	47	4,991	5,032	15.7	84.3	1.7	0.8	81.4	82.1
Reagan (100%)			3,385	968	2,417	44	78	2,283	2,339	28.6	71.4	1.3	2.3	67.4	69.1
Reeves (100%)			14,748	1,697	13,051	205	332	12,510	12,748	11.5	88.5	1.4	2.3	84.8	86.4
Schleicher (100%)			2,451	1,102	1,349	28	44	1,275	1,296	45.0	55.0	1.1	1.8	52.0	52.9
Sutton (100%)			3,372	1,200	2,172	24	32	2,093	2,111	35.6	64.4	0.7	0.9	62.1	62.6
Terrell (100%)			760	352	408	13	22	370	384	46.3	53.7	1.7	2.9	48.7	50.5
Upton (100%)			3,308	1,318	1,990	32	120	1,797	1,886	39.8	60.2	1.0	3.6	54.3	57.0
Uvalde (100%)			24,564	6,613	17,951	206	268	17,317	17,462	26.9	73.1	0.8	1.1	70.5	71.1
Val Verde (100%)			47,586	7,836	39,750	574	962	38,207	38,861	16.5	83.5	1.2	2.0	80.3	81.7
Ward (100%)			11,644	4,506	7,138	113	666	6,325	6,847	38.7	61.3	1.0	5.7	54.3	58.8
Winkler (100%)			7,791	2,702	5,089	114	210	4,732	4,883	34.7	65.3	1.5	2.7	60.7	62.7
Zavala (100%)			9,670	572	9,098	42	133	8,944	9,022	5.9	94.1	0.4	1.4	92.5	93.3
DISTRICT 24	0	Total:	766,987	459,976	307,011	86,658	66,748	136,164	198,507	60.0	40.0	11.3	8.7	17.8	25.9
	0.00 %	VAP:	585,881	371,161	214,720	61,257	45,573	93,052	136,459	63.4	36.6	10.5	7.8	15.9	23.3
Dallas (9%)			224,470	136,074	88,396	35,025	12,648	37,077	48,840	60.6	39.4	15.6	5.6	16.5	21.8
Tarrant (26%)			542,517	323,902	218,615	51,633	54,100	99,087	149,667	59.7	40.3	9.5	10.0	18.3	27.6
DISTRICT 25	0	Total:	766,987	358,143	408,844	27,639	159,881	209,569	363,602	46.7	53.3	3.6	20.8	27.3	47.4
	0.00 %	VAP:	576,023	292,948	283,075	20,222	114,359	137,054	248,775	50.9	49.1	3.5	19.9	23.8	43.2
Callahan (89%)			12,152	10,280	1,872	93	243	1,138	1,357	84.6	15.4	0.8	2.0	9.4	11.2
Comanche (100%)			13,594	9,197	4,397	62	127	3,867	3,949	67.7	32.3	0.5	0.9	28.4	29.0
Eastland (100%)			17,725	13,653	4,072	169	497	2,934	3,380	77.0	23.0	1.0	2.8	16.6	19.1
Erath (100%)			42,545	30,006	12,539	557	1,646	9,254	10,774	70.5	29.5	1.3	3.9	21.8	25.3
Hood (100%)			61,598	49,815	11,783	755	931	7,958	8,774	80.9	19.1	1.2	1.5	12.9	14.2
Jack (100%)			8,472	6,358	2,114	72	350	1,521	1,836	75.0	25.0	0.8	4.1	18.0	21.7
Johnson (38%)			68,076	45,557	22,519	956	2,987	16,194	18,856	66.9	33.1	1.4	4.4	23.8	27.7
Palo Pinto (100%)			28,409	20,778	7,631	345	857	5,614	6,367	73.1	26.9	1.2	3.0	19.8	22.4
Parker (21%)			31,316	25,279	6,037	482	534	3,980	4,461	80.7	19.3	1.5	1.7	12.7	14.2
Somervell (100%)			9,205	7,011	2,194	93	115	1,687	1,773	76.2	23.8	1.0	1.2	18.3	19.3
Stephens (100%)			9,101	6,256	2,845	89	327	2,204	2,503	68.7	31.3	1.0	3.6	24.2	27.5
Tarrant (21%)			446,927	120,544	326,383	23,834	150,943	149,710	295,782	27.0	73.0	5.3	33.8	33.5	66.2
Young (100%)			17,867	13,409	4,458	132	324	3,508	3,790	75.0	25.0	0.7	1.8	19.6	21.2

District Population Analysis with County Subtotals

CONGRESSIONAL DISTRICTS - PLANC2324

	Deviation		Total	Anglo	Non-Anglo	Asian	Black	Hispanic	B+H	%Anglo	%Non-Anglo	%Asian	%Black	%Hispanic	%B+H
DISTRICT 26	0	Total:	766,987	426,299	340,688	78,429	89,220	155,807	240,380	55.6	44.4	10.2	11.6	20.3	31.3
	0.00 %	VAP:	573,937	338,130	235,807	56,278	61,517	103,298	162,601	58.9	41.1	9.8	10.7	18.0	28.3
Cooke (100%)			41,668	29,404	12,264	446	1,687	8,519	10,062	70.6	29.4	1.1	4.0	20.4	24.1
Denton (74%)			666,816	354,685	312,131	77,434	86,397	134,847	216,906	53.2	46.8	11.6	13.0	20.2	32.5
Wise (85%)			58,503	42,210	16,293	549	1,136	12,441	13,412	72.2	27.8	0.9	1.9	21.3	22.9
DISTRICT 27	0	Total:	766,987	337,561	429,426	18,461	61,457	341,748	396,712	44.0	56.0	2.4	8.0	44.6	51.7
	0.00 %	VAP:	575,420	277,142	298,278	12,877	43,358	232,963	273,766	48.2	51.8	2.2	7.5	40.5	47.6
Aransas (18%)			4,210	3,131	1,079	119	103	724	807	74.4	25.6	2.8	2.4	17.2	19.2
Austin (100%)			30,167	18,480	11,687	304	2,791	8,052	10,630	61.3	38.7	1.0	9.3	26.7	35.2
Bastrop (98%)			95,676	44,850	50,826	1,267	6,819	40,947	47,180	46.9	53.1	1.3	7.1	42.8	49.3
Caldwell (100%)			45,883	16,560	29,323	444	2,932	25,468	28,025	36.1	63.9	1.0	6.4	55.5	61.1
Calhoun (100%)			20,106	8,374	11,732	1,169	534	9,858	10,271	41.6	58.4	5.8	2.7	49.0	51.1
Colorado (100%)			20,557	11,761	8,796	132	2,535	5,990	8,336	57.2	42.8	0.6	12.3	29.1	40.6
Fayette (100%)			24,435	17,041	7,394	129	1,722	5,216	6,785	69.7	30.3	0.5	7.0	21.3	27.8
Hays (55%)			133,153	60,063	73,090	4,477	6,876	60,244	65,996	45.1	54.9	3.4	5.2	45.2	49.6
Jackson (100%)			14,988	8,510	6,478	228	1,186	4,829	5,877	56.8	43.2	1.5	7.9	32.2	39.2
Matagorda (100%)			36,255	15,355	20,900	856	4,330	15,455	19,466	42.4	57.6	2.4	11.9	42.6	53.7
Nueces (17%)			58,762	8,642	50,120	517	3,520	46,086	49,053	14.7	85.3	0.9	6.0	78.4	83.5
Refugio (10%)			685	265	420	12	20	392	408	38.7	61.3	1.8	2.9	57.2	59.6
San Patricio (36%)			25,023	12,705	12,318	641	724	10,469	11,027	50.8	49.2	2.6	2.9	41.8	44.1
Travis (7%)			88,393	32,341	56,052	5,450	8,440	41,695	49,180	36.6	63.4	6.2	9.5	47.2	55.6
Victoria (100%)			91,319	39,330	51,989	1,758	6,843	42,931	48,751	43.1	56.9	1.9	7.5	47.0	53.4
Washington (100%)			35,805	22,023	13,782	694	6,044	6,425	12,288	61.5	38.5	1.9	16.9	17.9	34.3
Wharton (100%)			41,570	18,130	23,440	264	6,038	16,967	22,632	43.6	56.4	0.6	14.5	40.8	54.4
DISTRICT 28	0	Total:	766,987	56,903	710,084	5,991	5,667	696,384	699,630	7.4	92.6	0.8	0.7	90.8	91.2
	0.00 %	VAP:	542,258	46,612	495,646	4,475	3,875	485,321	487,905	8.6	91.4	0.8	0.7	89.5	90.0
Atascosa (100%)			48,981	16,066	32,915	396	736	31,178	31,684	32.8	67.2	0.8	1.5	63.7	64.7
Dimmit (100%)			8,615	898	7,717	94	129	7,487	7,570	10.4	89.6	1.1	1.5	86.9	87.9
Duval (100%)			9,831	937	8,894	66	208	7,962	8,133	9.5	90.5	0.7	2.1	81.0	82.7
Hidalgo (36%)			317,042	19,190	297,852	3,294	2,146	292,601	293,617	6.1	93.9	1.0	0.7	92.3	92.6
Jim Hogg (100%)			4,838	414	4,424	36	11	4,281	4,287	8.6	91.4	0.7	0.2	88.5	88.6
La Salle (100%)			6,664	1,467	5,197	28	259	4,908	5,132	22.0	78.0	0.4	3.9	73.6	77.0
Live Oak (100%)			11,335	5,968	5,367	66	275	4,790	5,031	52.7	47.3	0.6	2.4	42.3	44.4
Maverick (21%)			12,158	148	12,010	31	38	11,207	11,225	1.2	98.8	0.3	0.3	92.2	92.3
McMullen (100%)			600	353	247	13	17	224	231	58.8	41.2	2.2	2.8	37.3	38.5
Starr (100%)			65,920	1,171	64,749	152	162	64,393	64,454	1.8	98.2	0.2	0.2	97.7	97.8
Webb (100%)			267,114	9,495	257,619	1,774	1,647	254,354	255,249	3.6	96.4	0.7	0.6	95.2	95.6
Zapata (100%)			13,889	796	13,093	41	39	12,999	13,017	5.7	94.3	0.3	0.3	93.6	93.7

District Population Analysis with County Subtotals

CONGRESSIONAL DISTRICTS - PLANC2324

	Deviation		Total	Anglo	Non-Anglo	Asian	Black	Hispanic	B+H	%Anglo	%Non-Anglo	%Asian	%Black	%Hispanic	%B+H
DISTRICT 29	0	Total:	766,987	83,878	683,109	28,667	210,590	446,090	648,044	10.9	89.1	3.7	27.5	58.2	84.5
	0.00 %	VAP:	547,297	70,562	476,735	22,553	150,503	303,174	449,271	12.9	87.1	4.1	27.5	55.4	82.1
Harris (16%)			766,987	83,878	683,109	28,667	210,590	446,090	648,044	10.9	89.1	3.7	27.5	58.2	84.5
DISTRICT 30	0	Total:	766,987	102,175	664,812	38,669	354,132	273,333	619,212	13.3	86.7	5.0	46.2	35.6	80.7
	0.00 %	VAP:	555,763	85,725	470,038	29,095	259,120	179,834	435,135	15.4	84.6	5.2	46.6	32.4	78.3
Dallas (20%)			515,195	50,774	464,421	9,897	270,868	184,914	450,502	9.9	90.1	1.9	52.6	35.9	87.4
Tarrant (12%)			251,792	51,401	200,391	28,772	83,264	88,419	168,710	20.4	79.6	11.4	33.1	35.1	67.0
DISTRICT 31	0	Total:	766,987	405,121	361,866	41,502	131,696	178,913	298,123	52.8	47.2	5.4	17.2	23.3	38.9
	0.00 %	VAP:	571,338	325,173	246,165	28,301	88,338	117,572	200,112	56.9	43.1	5.0	15.5	20.6	35.0
Bell (91%)			335,683	139,848	195,835	17,848	94,290	82,607	168,207	41.7	58.3	5.3	28.1	24.6	50.1
Burnet (85%)			41,677	29,116	12,561	533	875	9,864	10,618	69.9	30.1	1.3	2.1	23.7	25.5
Coryell (100%)			83,093	46,213	36,880	3,238	15,290	16,482	30,436	55.6	44.4	3.9	18.4	19.8	36.6
Hamilton (100%)			8,222	6,805	1,417	63	68	1,045	1,104	82.8	17.2	0.8	0.8	12.7	13.4
Lampasas (100%)			21,627	15,132	6,495	512	1,079	4,179	5,135	70.0	30.0	2.4	5.0	19.3	23.7
Mills (100%)			4,456	3,498	958	26	52	728	770	78.5	21.5	0.6	1.2	16.3	17.3
Williamson (45%)			272,229	164,509	107,720	19,282	20,042	64,008	81,853	60.4	39.6	7.1	7.4	23.5	30.1
DISTRICT 32	0	Total:	766,987	377,166	389,821	78,038	110,252	188,003	294,016	49.2	50.8	10.2	14.4	24.5	38.3
	0.00 %	VAP:	592,618	310,358	282,260	61,086	80,392	128,490	206,715	52.4	47.6	10.3	13.6	21.7	34.9
Camp (100%)			12,464	6,734	5,730	154	2,092	3,222	5,262	54.0	46.0	1.2	16.8	25.9	42.2
Collin (4%)			40,634	19,477	21,157	12,175	4,412	4,013	8,267	47.9	52.1	30.0	10.9	9.9	20.3
Dallas (18%)			477,821	180,517	297,304	60,034	87,154	145,212	229,160	37.8	62.2	12.6	18.2	30.4	48.0
Hunt (30%)			30,350	22,917	7,433	353	749	5,007	5,700	75.5	24.5	1.2	2.5	16.5	18.8
Rains (100%)			12,164	10,130	2,034	103	360	1,109	1,446	83.3	16.7	0.8	3.0	9.1	11.9
Rockwall (100%)			107,819	70,198	37,621	4,533	9,772	20,560	29,811	65.1	34.9	4.2	9.1	19.1	27.6
Upshur (100%)			40,892	31,287	9,605	319	3,592	3,986	7,462	76.5	23.5	0.8	8.8	9.7	18.2
Wood (100%)			44,843	35,906	8,937	367	2,121	4,894	6,908	80.1	19.9	0.8	4.7	10.9	15.4
DISTRICT 33	0	Total:	766,987	172,344	594,643	48,270	121,120	421,489	537,127	22.5	77.5	6.3	15.8	55.0	70.0
	0.00 %	VAP:	580,868	155,666	425,202	37,015	91,076	291,892	380,102	26.8	73.2	6.4	15.7	50.3	65.4
Dallas (29%)			766,987	172,344	594,643	48,270	121,120	421,489	537,127	22.5	77.5	6.3	15.8	55.0	70.0
DISTRICT 34	0	Total:	766,987	143,236	623,751	14,939	19,500	587,438	602,248	18.7	81.3	1.9	2.5	76.6	78.5
	0.00 %	VAP:	565,686	120,249	445,437	11,262	13,680	416,963	428,508	21.3	78.7	2.0	2.4	73.7	75.8
Cameron (100%)			421,017	37,107	383,910	3,637	3,410	376,680	378,477	8.8	91.2	0.9	0.8	89.5	89.9
Kenedy (100%)			350	73	277	10	12	261	264	20.9	79.1	2.9	3.4	74.6	75.4
Kleberg (100%)			31,040	6,728	24,312	973	1,361	21,920	23,006	21.7	78.3	3.1	4.4	70.6	74.1
Nueces (83%)			294,416	97,523	196,893	10,108	14,159	170,966	182,427	33.1	66.9	3.4	4.8	58.1	62.0
Willacy (100%)			20,164	1,805	18,359	211	558	17,611	18,074	9.0	91.0	1.0	2.8	87.3	89.6

District Population Analysis with County Subtotals

CONGRESSIONAL DISTRICTS - PLANC2324

	Deviation		Total	Anglo	Non-Anglo	Asian	Black	Hispanic	B+H	%Anglo	%Non-Anglo	%Asian	%Black	%Hispanic	%B+H
DISTRICT 35	0	Total:	766,987	240,028	526,959	20,432	67,349	437,906	495,516	31.3	68.7	2.7	8.8	57.1	64.6
	0.00 %	VAP:	571,449	197,441	374,008	14,605	46,975	307,033	349,657	34.6	65.4	2.6	8.2	53.7	61.2
Bexar (26%)			529,818	122,700	407,118	14,084	48,917	345,707	387,178	23.2	76.8	2.7	9.2	65.3	73.1
Guadalupe (100%)			172,706	84,063	88,643	5,607	16,066	65,233	79,288	48.7	51.3	3.2	9.3	37.8	45.9
Karnes (100%)			14,710	5,388	9,322	196	1,265	7,734	8,910	36.6	63.4	1.3	8.6	52.6	60.6
Wilson (100%)			49,753	27,877	21,876	545	1,101	19,232	20,140	56.0	44.0	1.1	2.2	38.7	40.5
DISTRICT 36	0	Total:	766,987	418,443	348,544	37,824	125,210	172,277	293,150	54.6	45.4	4.9	16.3	22.5	38.2
	0.00 %	VAP:	579,570	335,174	244,396	28,382	90,019	114,058	202,069	57.8	42.2	4.9	15.5	19.7	34.9
Angelina (100%)			86,395	49,970	36,425	1,169	14,115	19,732	33,448	57.8	42.2	1.4	16.3	22.8	38.7
Chambers (100%)			46,571	29,858	16,713	879	3,763	10,952	14,512	64.1	35.9	1.9	8.1	23.5	31.2
Hardin (100%)			56,231	46,934	9,297	608	3,559	3,417	6,891	83.5	16.5	1.1	6.3	6.1	12.3
Harris (7%)			312,167	157,348	154,819	29,355	36,471	84,414	118,393	50.4	49.6	9.4	11.7	27.0	37.9
Jasper (100%)			32,980	23,795	9,185	193	5,950	2,198	8,107	72.1	27.9	0.6	18.0	6.7	24.6
Jefferson (42%)			109,000	35,943	73,057	4,690	48,765	18,903	66,894	33.0	67.0	4.3	44.7	17.3	61.4
Liberty (100%)			91,628	50,044	41,584	734	8,052	30,797	38,563	54.6	45.4	0.8	8.8	33.6	42.1
Newton (100%)			12,217	9,249	2,968	50	2,253	344	2,571	75.7	24.3	0.4	18.4	2.8	21.0
Tyler (100%)			19,798	15,302	4,496	146	2,282	1,520	3,771	77.3	22.7	0.7	11.5	7.7	19.0
DISTRICT 37	0	Total:	766,987	334,409	432,578	61,435	76,073	288,854	357,629	43.6	56.4	8.0	9.9	37.7	46.6
	0.00 %	VAP:	621,812	293,610	328,202	50,386	58,785	211,575	266,070	47.2	52.8	8.1	9.5	34.0	42.8
Travis (59%)			766,987	334,409	432,578	61,435	76,073	288,854	357,629	43.6	56.4	8.0	9.9	37.7	46.6
DISTRICT 38	0	Total:	766,987	373,983	393,004	90,488	88,264	205,990	288,494	48.8	51.2	11.8	11.5	26.9	37.6
	0.00 %	VAP:	572,486	295,841	276,645	66,031	61,669	140,871	199,528	51.7	48.3	11.5	10.8	24.6	34.9
Harris (16%)			766,987	373,983	393,004	90,488	88,264	205,990	288,494	48.8	51.2	11.8	11.5	26.9	37.6

Population and Voter Data
with Voter Registration Comparison

CONGRESSIONAL DISTRICTS - PLANC2324

			Population									Total Voter Registration			Non-Suspense Voter Registration		
District	Deviation		Total	%Anglo	%Non-Anglo	%Asian	%Black	%Hispanic	%B+H	General Election	Turnout	Total	SSVR	TO/VR	Total	SSVR	TO/VR
1	0	Total:	766,987	59.5	40.5	1.6	19.6	17.1	36.3	2024	327,201	519,688	7.3%	63.0%	465,072	7.3%	70.4%
	0.00%	VAP:	585,465	63.1	36.9	1.5	18.6	14.3	32.7	2022	236,006	498,893	6.6%	47.3%	443,283	6.6%	53.2%
2	0	Total:	766,987	47.1	52.9	7.4	13.7	30.4	43.3	2024	330,029	517,102	17.4%	63.8%	467,826	17.8%	70.5%
	0.00%	VAP:	564,561	50.7	49.3	7.3	12.7	27.4	39.6	2022	229,854	480,821	16.3%	47.8%	439,901	16.6%	52.3%
3	0	Total:	766,987	54.2	45.8	11.9	12.3	19.5	31.2	2024	372,052	549,228	9.8%	67.7%	496,727	9.9%	74.9%
	0.00%	VAP:	559,537	57.8	42.2	11.2	11.4	17.2	28.3	2022	255,446	501,033	9.3%	51.0%	447,187	9.3%	57.1%
4	0	Total:	766,987	57.4	42.6	17.1	10.5	12.3	22.4	2024	369,151	538,736	6.1%	68.5%	482,891	6.1%	76.4%
	0.00%	VAP:	576,718	60.7	39.3	15.6	9.9	10.9	20.5	2022	264,792	507,069	5.8%	52.2%	451,545	5.7%	58.6%
5	0	Total:	766,987	47.2	52.8	3.9	17.5	29.8	46.7	2024	294,963	473,830	15.3%	62.3%	429,569	15.5%	68.7%
	0.00%	VAP:	575,347	51.4	48.6	3.8	16.5	26.2	42.4	2022	207,540	446,616	14.2%	46.5%	402,802	14.5%	51.5%
6	0	Total:	766,987	47.1	52.9	5.8	13.5	31.6	44.5	2024	312,233	488,081	16.4%	64.0%	441,037	16.5%	70.8%
	0.00%	VAP:	576,737	51.0	49.0	5.9	12.7	28.1	40.5	2022	221,347	456,523	15.5%	48.5%	411,696	15.7%	53.8%
7	0	Total:	766,987	27.7	72.3	18.9	18.5	34.7	52.2	2024	252,892	422,293	16.4%	59.9%	371,502	16.7%	68.1%
	0.00%	VAP:	591,030	30.7	69.3	18.8	17.5	32.6	49.2	2022	185,317	405,494	16.4%	45.7%	367,618	16.6%	50.4%
8	-1	Total:	766,986	37.4	62.6	8.9	18.4	34.4	51.8	2024	312,280	501,688	18.4%	62.2%	456,951	18.7%	68.3%
	0.00%	VAP:	571,646	40.4	59.6	9.2	17.4	31.7	48.4	2022	203,060	450,524	18.0%	45.1%	413,895	18.3%	49.1%
9	0	Total:	766,987	17.7	82.3	2.6	11.7	68.1	78.7	2024	182,777	363,264	50.5%	50.3%	330,964	51.6%	55.2%
	0.00%	VAP:	555,338	20.5	79.5	2.8	11.4	64.9	75.6	2022	120,258	348,757	49.5%	34.5%	325,276	50.4%	37.0%
10	0	Total:	766,987	59.8	40.2	6.9	10.4	21.1	30.9	2024	355,103	533,403	10.0%	66.6%	473,387	9.9%	75.0%
	0.00%	VAP:	607,084	62.5	37.5	6.6	9.9	18.9	28.4	2022	259,588	503,154	9.7%	51.6%	446,900	9.5%	58.1%
11	0	Total:	766,987	47.3	52.7	5.0	7.6	38.7	45.5	2024	293,774	480,193	25.5%	61.2%	429,847	25.7%	68.3%
	0.00%	VAP:	573,499	51.1	48.9	4.7	7.0	35.3	41.9	2022	209,039	463,315	24.7%	45.1%	407,009	24.8%	51.4%
12	0	Total:	766,987	49.7	50.3	4.5	10.8	33.2	43.4	2024	316,070	499,584	18.6%	63.3%	443,739	19.1%	71.2%
	0.00%	VAP:	574,244	53.8	46.2	4.4	9.9	29.8	39.3	2022	216,620	464,688	18.0%	46.6%	408,044	18.5%	53.1%
13	0	Total:	766,987	57.9	42.1	3.3	8.4	28.1	35.8	2024	304,892	491,319	16.3%	62.1%	433,186	16.2%	70.4%
	0.00%	VAP:	585,859	61.8	38.2	3.1	7.7	24.6	31.9	2022	217,912	469,431	15.6%	46.4%	411,107	15.4%	53.0%
14	0	Total:	766,987	51.0	49.0	5.2	16.4	26.0	41.7	2024	324,105	509,160	15.6%	63.7%	463,491	15.7%	69.9%
	0.00%	VAP:	579,779	54.3	45.7	4.9	15.7	23.2	38.5	2022	224,304	487,909	14.9%	46.0%	442,210	15.2%	50.7%
15	0	Total:	766,987	15.3	84.7	1.3	1.9	81.2	82.7	2024	229,103	430,390	68.4%	53.2%	393,138	68.6%	58.3%
	0.00%	VAP:	548,298	17.9	82.1	1.3	1.9	78.3	80.0	2022	157,405	407,730	68.4%	38.6%	375,606	69.0%	41.9%
16	0	Total:	766,987	11.4	88.6	2.1	4.5	82.5	85.9	2024	234,680	475,232	66.9%	49.4%	421,931	68.1%	55.6%
	0.00%	VAP:	575,568	12.7	87.3	2.0	4.1	81.2	84.5	2022	155,875	461,366	67.2%	33.8%	412,120	68.7%	37.8%
17	0	Total:	766,987	54.9	45.1	6.5	12.5	24.5	36.1	2024	321,904	497,838	13.9%	64.7%	433,922	13.4%	74.2%
	0.00%	VAP:	578,048	58.8	41.2	5.9	11.5	21.6	32.7	2022	238,827	512,401	13.3%	46.6%	428,866	13.4%	55.7%
18	0	Total:	766,987	13.7	86.3	8.6	46.0	32.3	77.1	2024	262,985	474,031	16.9%	55.5%	421,295	17.4%	62.4%
	0.00%	VAP:	583,255	15.6	84.4	9.2	46.1	29.2	74.4	2022	183,706	451,045	16.1%	40.7%	410,325	16.6%	44.8%
19	0	Total:	766,987	50.2	49.8	2.4	8.0	38.3	45.4	2024	283,067	465,180	27.7%	60.9%	413,063	27.4%	68.5%
	0.00%	VAP:	578,679	53.7	46.3	2.4	7.4	34.7	41.7	2022	195,351	448,223	27.2%	43.6%	388,294	27.0%	50.3%
20	0	Total:	766,987	16.1	83.9	4.0	11.5	69.3	79.2	2024	228,241	441,774	56.0%	51.7%	386,768	57.7%	59.0%
	0.00%	VAP:	577,537	18.4	81.6	3.9	10.8	66.9	76.7	2022	161,550	430,592	56.2%	37.5%	373,243	57.8%	43.3%

For technical reasons, election results in Texas Legislative Council reports may vary slightly from the official election results. Complete official results for all elections are maintained by the Office of the Texas Secretary of State.
SSVR = Spanish surname voter registration

Population and Voter Data
with Voter Registration Comparison

CONGRESSIONAL DISTRICTS - PLANC2324

			Population									Total Voter Registration			Non-Suspense Voter Registration		
District	Deviation		Total	%Anglo	%Non-Anglo	%Asian	%Black	%Hispanic	%B+H	General Election	Turnout	Total	SSVR	TO/VR	Total	SSVR	TO/VR
21	0	Total:	766,987	54.3	45.7	4.5	5.3	34.6	39.1	2024	417,236	601,401	22.7%	69.4%	537,843	22.5%	77.6%
	0.00%	VAP:	612,155	57.3	42.7	4.2	4.9	31.9	36.3	2022	316,226	568,391	22.3%	55.6%	501,507	22.0%	63.1%
22	0	Total:	766,987	43.4	56.6	16.4	12.5	26.7	38.4	2024	344,747	518,278	16.3%	66.5%	472,518	16.2%	73.0%
	0.00%	VAP:	560,011	46.2	53.8	15.7	11.7	24.9	36.2	2022	242,296	485,343	15.9%	49.9%	445,808	16.0%	54.3%
23	0	Total:	766,987	30.8	69.2	4.2	5.6	59.2	63.8	2024	318,511	531,479	45.3%	59.9%	479,512	45.9%	66.4%
	0.00%	VAP:	563,899	33.7	66.3	3.9	5.3	56.4	61.0	2022	222,332	490,967	45.2%	45.3%	437,681	46.0%	50.8%
24	0	Total:	766,987	60.0	40.0	11.3	8.7	17.8	25.9	2024	375,816	538,118	9.6%	69.8%	479,225	9.6%	78.4%
	0.00%	VAP:	585,881	63.4	36.6	10.5	7.8	15.9	23.3	2022	289,418	523,612	9.2%	55.3%	466,282	9.2%	62.1%
25	0	Total:	766,987	46.7	53.3	3.6	20.8	27.3	47.4	2024	310,686	496,086	13.8%	62.6%	442,873	14.0%	70.2%
	0.00%	VAP:	576,023	50.9	49.1	3.5	19.9	23.8	43.2	2022	219,743	469,895	12.9%	46.8%	415,712	13.1%	52.9%
26	0	Total:	766,987	55.6	44.4	10.2	11.6	20.3	31.3	2024	388,007	572,023	10.1%	67.8%	510,704	10.2%	76.0%
	0.00%	VAP:	573,937	58.9	41.1	9.8	10.7	18.0	28.3	2022	274,339	521,227	9.6%	52.6%	465,645	9.6%	58.9%
27	0	Total:	766,987	44.0	56.0	2.4	8.0	44.6	51.7	2024	325,157	514,361	28.1%	63.2%	469,748	27.9%	69.2%
	0.00%	VAP:	575,420	48.2	51.8	2.2	7.5	40.5	47.6	2022	234,248	478,685	27.8%	48.9%	433,344	27.6%	54.1%
28	0	Total:	766,987	7.4	92.6	0.8	0.7	90.8	91.2	2024	200,053	421,469	80.2%	47.5%	383,470	80.4%	52.2%
	0.00%	VAP:	542,258	8.6	91.4	0.8	0.7	89.5	90.0	2022	139,001	402,110	80.8%	34.6%	368,001	81.2%	37.8%
29	0	Total:	766,987	10.9	89.1	3.7	27.5	58.2	84.5	2024	180,596	364,796	35.9%	49.5%	326,900	37.2%	55.2%
	0.00%	VAP:	547,297	12.9	87.1	4.1	27.5	55.4	82.1	2022	120,960	348,511	35.3%	34.7%	320,857	36.4%	37.7%
30	0	Total:	766,987	13.3	86.7	5.0	46.2	35.6	80.7	2024	245,289	447,391	19.0%	54.8%	399,552	19.7%	61.4%
	0.00%	VAP:	555,763	15.4	84.6	5.2	46.6	32.4	78.3	2022	172,405	434,318	17.8%	39.7%	391,708	18.3%	44.0%
31	0	Total:	766,987	52.8	47.2	5.4	17.2	23.3	38.9	2024	353,082	559,425	13.1%	63.1%	486,585	13.0%	72.6%
	0.00%	VAP:	571,338	56.9	43.1	5.0	15.5	20.6	35.0	2022	245,033	510,736	12.5%	48.0%	442,330	12.4%	55.4%
32	0	Total:	766,987	49.2	50.8	10.2	14.4	24.5	38.3	2024	325,605	500,847	11.3%	65.0%	451,561	11.3%	72.1%
	0.00%	VAP:	592,618	52.4	47.6	10.3	13.6	21.7	34.9	2022	237,484	473,998	10.8%	50.1%	432,485	10.8%	54.9%
33	0	Total:	766,987	22.5	77.5	6.3	15.8	55.0	70.0	2024	210,234	393,230	31.2%	53.5%	341,257	32.6%	61.6%
	0.00%	VAP:	580,868	26.8	73.2	6.4	15.7	50.3	65.4	2022	149,787	377,144	30.8%	39.7%	337,212	32.1%	44.4%
34	0	Total:	766,987	18.7	81.3	1.9	2.5	76.6	78.5	2024	242,155	455,092	64.5%	53.2%	408,619	65.1%	59.3%
	0.00%	VAP:	565,686	21.3	78.7	2.0	2.4	73.7	75.8	2022	169,969	439,355	64.3%	38.7%	391,623	65.2%	43.4%
35	0	Total:	766,987	31.3	68.7	2.7	8.8	57.1	64.6	2024	303,030	511,254	42.4%	59.3%	463,675	43.0%	65.4%
	0.00%	VAP:	571,449	34.6	65.4	2.6	8.2	53.7	61.2	2022	207,475	477,660	42.0%	43.4%	426,820	42.6%	48.6%
36	0	Total:	766,987	54.6	45.4	4.9	16.3	22.5	38.2	2024	327,941	519,076	12.8%	63.2%	473,056	13.0%	69.3%
	0.00%	VAP:	579,570	57.8	42.2	4.9	15.5	19.7	34.9	2022	232,411	495,962	11.6%	46.9%	459,167	11.7%	50.6%
37	0	Total:	766,987	43.6	56.4	8.0	9.9	37.7	46.6	2024	330,472	543,203	18.4%	60.8%	452,381	18.8%	73.1%
	0.00%	VAP:	621,812	47.2	52.8	8.1	9.5	34.0	42.8	2022	266,627	522,825	18.6%	51.0%	451,522	18.7%	59.1%
38	0	Total:	766,987	48.8	51.2	11.8	11.5	26.9	37.6	2024	354,679	526,974	14.8%	67.3%	481,783	15.0%	73.6%
	0.00%	VAP:	572,486	51.7	48.3	11.5	10.8	24.6	34.9	2022	259,496	497,042	14.3%	52.2%	465,507	14.3%	55.7%

For technical reasons, election results in Texas Legislative Council reports may vary slightly from the official election results. Complete official results for all elections are maintained by the Office of the Texas Secretary of State.
SSVR = Spanish surname voter registration

American Community Survey Special Tabulation
Using Census and American Community Survey Data
CONGRESSIONAL DISTRICTS - PLANC2324

	2020 Census		Special Tabulation of Citizen Voting Age Population (CVAP) from the 2019-2023 American Community Survey with Margins of Error											
				Hispanic CVAP	Not Hispanic or Latino Citizen Voting Age Population (CVAP)									
District	Total	VAP	CVAP	% Hispanic	% Black Alone	% Black + White	% Black + American Indian	% White Alone	% American Indian Alone	%Asian Alone	% Native Hawaiian Alone	% American Indian + White	% Asian + White	% Remainder 2 or More Other
1	766,987	585,465	554,540 (±7,781)	10.4 (±0.5)	18.9 (±0.6)	0.5 (±0.1)	0.1(±0.1)	67.7 (±0.7)	0.2 (±0.1)	0.8 (±0.1)	0.1 (±0.1)	1.1 (±0.1)	0.2 (±0.1)	0.2 (±0.1)
2	766,987	564,561	506,620 (±9,782)	23.2 (±0.9)	13.3 (±0.8)	0.5 (±0.1)	0.1(±0.1)	56.1 (±0.9)	0.1 (±0.1)	5.2 (±0.4)	0.1 (±0.1)	0.6 (±0.1)	0.5 (±0.1)	0.3 (±0.1)
3	766,987	559,537	528,035 (±8,446)	13.8 (±0.6)	11.6 (±0.7)	0.6 (±0.1)	0.1(±0.1)	64.5 (±0.7)	0.3 (±0.1)	7.6 (±0.5)	0.1 (±0.1)	0.7 (±0.1)	0.5 (±0.1)	0.3 (±0.1)
4	766,987	576,718	530,930 (±7,778)	9.5 (±0.5)	9.6 (±0.5)	0.6 (±0.1)	0.1(±0.1)	68.0 (±0.6)	0.3 (±0.1)	9.9 (±0.5)	0.1 (±0.1)	1.0 (±0.1)	0.6 (±0.1)	0.4 (±0.1)
5	766,987	575,347	511,975 (±8,041)	19.4 (±0.7)	17.0 (±0.8)	0.7 (±0.2)	0.2(±0.1)	58.1 (±0.7)	0.3 (±0.1)	2.6 (±0.3)	0.1 (±0.1)	0.9 (±0.1)	0.4 (±0.1)	0.3 (±0.1)
6	766,987	576,737	505,010 (±7,973)	21.6 (±0.7)	13.7 (±0.6)	0.6 (±0.1)	0.1(±0.1)	58.8 (±0.7)	0.2 (±0.1)	3.5 (±0.3)	0.2 (±0.1)	0.7 (±0.1)	0.4 (±0.1)	0.2 (±0.1)
7	766,987	591,030	450,995 (±8,491)	22.7 (±0.8)	19.5 (±1.0)	0.5 (±0.2)	0.2(±0.1)	39.1 (±0.8)	0.1 (±0.1)	16.5 (±0.8)	0.0 (±0.1)	0.3 (±0.1)	0.7 (±0.1)	0.3 (±0.1)
8	766,986	571,646	505,895 (±9,909)	25.4 (±1.0)	17.4 (±0.9)	0.7 (±0.2)	0.1(±0.1)	47.7 (±0.8)	0.2 (±0.1)	7.2 (±0.6)	0.1 (±0.1)	0.6 (±0.1)	0.4 (±0.1)	0.2 (±0.1)
9	766,987	555,338	419,475 (±8,109)	56.7 (±1.1)	13.3 (±0.8)	0.4 (±0.1)	0.1(±0.1)	26.1 (±0.8)	0.2 (±0.1)	2.6 (±0.3)	0.0 (±0.1)	0.4 (±0.1)	0.1 (±0.1)	0.1 (±0.1)
10	766,987	607,084	570,815 (±8,313)	16.1 (±0.6)	9.2 (±0.4)	0.4 (±0.1)	0.1(±0.1)	68.5 (±0.6)	0.2 (±0.1)	3.7 (±0.3)	0.1 (±0.1)	1.0 (±0.1)	0.5 (±0.1)	0.3 (±0.1)
11	766,987	573,499	519,535 (±8,556)	33.5 (±0.9)	6.6 (±0.5)	0.4 (±0.1)	0.1(±0.1)	55.2 (±0.7)	0.2 (±0.1)	2.7 (±0.2)	0.0 (±0.1)	0.7 (±0.1)	0.4 (±0.1)	0.2 (±0.1)
12	766,987	574,244	525,099 (±8,783)	23.7 (±0.8)	9.4 (±0.5)	0.5 (±0.1)	0.1(±0.1)	61.9 (±0.7)	0.2 (±0.1)	2.7 (±0.3)	0.1 (±0.1)	0.8 (±0.1)	0.4 (±0.1)	0.2 (±0.1)
13	766,987	585,859	544,645 (±7,183)	21.7 (±0.6)	6.9 (±0.4)	0.6 (±0.1)	0.1(±0.1)	67.1 (±0.5)	0.4 (±0.1)	1.5 (±0.2)	0.1 (±0.1)	1.0 (±0.1)	0.5 (±0.1)	0.2 (±0.1)
14	766,987	579,779	541,535 (±8,103)	20.3 (±0.7)	16.4 (±0.6)	0.6 (±0.1)	0.1(±0.1)	57.9 (±0.7)	0.2 (±0.1)	3.4 (±0.3)	0.0 (±0.1)	0.6 (±0.1)	0.3 (±0.1)	0.2 (±0.1)
15	766,987	548,298	452,505 (±8,107)	74.5 (±1.0)	2.0 (±0.2)	0.2 (±0.1)	0.1(±0.1)	21.7 (±0.5)	0.2 (±0.1)	0.9 (±0.2)	0.0 (±0.1)	0.4 (±0.1)	0.1 (±0.1)	0.0 (±0.1)
16	766,987	575,568	494,905 (±8,707)	79.8 (±0.8)	3.4 (±0.3)	0.3 (±0.1)	0.1(±0.1)	14.2 (±0.5)	0.3 (±0.1)	1.1 (±0.2)	0.1 (±0.1)	0.2 (±0.1)	0.3 (±0.1)	0.3 (±0.1)
17	766,987	578,048	543,690 (±7,650)	19.4 (±0.6)	10.9 (±0.5)	0.8 (±0.2)	0.1(±0.1)	63.7 (±0.6)	0.2 (±0.1)	3.2 (±0.3)	0.1 (±0.1)	0.6 (±0.1)	0.7 (±0.1)	0.3 (±0.1)
18	766,987	583,255	492,830 (±8,784)	21.7 (±0.8)	51.2 (±1.0)	0.7 (±0.2)	0.2(±0.1)	18.1 (±0.6)	0.2 (±0.1)	6.9 (±0.5)	0.0 (±0.1)	0.2 (±0.1)	0.3 (±0.1)	0.4 (±0.1)
19	766,987	578,679	543,075 (±6,969)	33.3 (±0.7)	6.0 (±0.3)	0.5 (±0.1)	0.1(±0.1)	57.6 (±0.6)	0.2 (±0.1)	1.1 (±0.1)	0.1 (±0.1)	0.8 (±0.1)	0.2 (±0.1)	0.2 (±0.1)
20	766,987	577,537	511,990 (±8,975)	65.5 (±0.9)	10.4 (±0.6)	0.6 (±0.2)	0.1(±0.1)	20.5 (±0.7)	0.2 (±0.1)	1.6 (±0.2)	0.1 (±0.1)	0.3 (±0.1)	0.4 (±0.1)	0.3 (±0.1)
21	766,987	612,155	599,760 (±8,662)	30.9 (±0.8)	3.9 (±0.4)	0.6 (±0.1)	0.1(±0.1)	60.8 (±0.6)	0.1 (±0.1)	2.0 (±0.2)	0.1 (±0.1)	0.7 (±0.1)	0.5 (±0.1)	0.4 (±0.1)
22	766,987	560,011	509,120 (±9,982)	23.2 (±0.9)	11.6 (±0.8)	0.8 (±0.3)	0.2(±0.1)	51.1 (±0.9)	0.1 (±0.1)	11.9 (±0.7)	0.0 (±0.1)	0.4 (±0.1)	0.5 (±0.1)	0.2 (±0.1)
23	766,987	563,899	510,840 (±8,830)	54.3 (±1.0)	4.4 (±0.4)	0.7 (±0.2)	0.1(±0.1)	36.6 (±0.7)	0.2 (±0.1)	2.3 (±0.3)	0.1 (±0.1)	0.5 (±0.1)	0.5 (±0.1)	0.4 (±0.1)
24	766,987	585,881	524,470 (±7,944)	13.7 (±0.6)	7.7 (±0.5)	0.7 (±0.3)	0.1(±0.1)	69.2 (±0.7)	0.2 (±0.1)	6.6 (±0.4)	0.2 (±0.1)	0.7 (±0.1)	0.6 (±0.1)	0.3 (±0.1)
25	766,987	576,023	529,660 (±8,092)	20.1 (±0.7)	19.8 (±0.8)	0.5 (±0.1)	0.2(±0.1)	55.6 (±0.6)	0.2 (±0.1)	2.3 (±0.3)	0.1 (±0.1)	0.7 (±0.1)	0.2 (±0.1)	0.4 (±0.1)
26	766,987	573,937	553,205 (±8,107)	14.9 (±0.6)	10.3 (±0.6)	0.6 (±0.1)	0.2(±0.1)	65.3 (±0.7)	0.2 (±0.1)	6.7 (±0.4)	0.1 (±0.1)	0.7 (±0.1)	0.6 (±0.1)	0.3 (±0.1)
27	766,987	575,420	542,955 (±8,091)	36.8 (±0.9)	7.3 (±0.4)	0.4 (±0.1)	0.1(±0.1)	52.8 (±0.6)	0.1 (±0.1)	1.3 (±0.2)	0.1 (±0.1)	0.7 (±0.1)	0.2 (±0.1)	0.2 (±0.1)
28	766,987	542,258	412,510 (±7,450)	86.7 (±0.7)	0.7 (±0.2)	0.1 (±0.1)	0.0(±0.1)	11.5 (±0.5)	0.2 (±0.1)	0.5 (±0.1)	0.0 (±0.1)	0.2 (±0.1)	0.1 (±0.1)	0.0 (±0.1)
29	766,987	547,297	420,955 (±8,890)	43.0 (±1.1)	32.7 (±1.1)	0.6 (±0.2)	0.3(±0.1)	18.2 (±0.7)	0.2 (±0.1)	4.1 (±0.5)	0.1 (±0.1)	0.2 (±0.1)	0.2 (±0.1)	0.4 (±0.2)
30	766,987	555,763	479,355 (±9,026)	25.0 (±0.9)	50.2 (±1.1)	0.8 (±0.2)	0.4(±0.1)	18.6 (±0.7)	0.2 (±0.1)	3.9 (±0.4)	0.1 (±0.1)	0.3 (±0.1)	0.2 (±0.1)	0.4 (±0.1)
31	766,987	571,338	568,625 (±7,977)	19.3 (±0.6)	13.7 (±0.6)	1.0 (±0.2)	0.1(±0.1)	60.3 (±0.6)	0.1 (±0.1)	2.9 (±0.3)	0.4 (±0.1)	0.9 (±0.1)	0.6 (±0.1)	0.6 (±0.1)
32	766,987	592,618	520,325 (±7,958)	16.0 (±0.6)	14.9 (±0.8)	0.7 (±0.2)	0.2(±0.1)	58.7 (±0.6)	0.2 (±0.1)	7.4 (±0.4)	0.1 (±0.1)	0.7 (±0.1)	0.7 (±0.1)	0.4 (±0.1)
33	766,987	580,868	427,065 (±7,363)	38.2 (±1.0)	19.6 (±0.8)	0.7 (±0.2)	0.1(±0.1)	35.5 (±0.7)	0.3 (±0.1)	4.4 (±0.3)	0.0 (±0.1)	0.5 (±0.1)	0.5 (±0.1)	0.3 (±0.1)
34	766,987	565,686	493,330 (±7,994)	71.9 (±0.9)	1.9 (±0.2)	0.2 (±0.1)	0.0(±0.1)	24.2 (±0.6)	0.2 (±0.1)	1.2 (±0.2)	0.0 (±0.1)	0.3 (±0.1)	0.1 (±0.1)	0.1 (±0.1)

The American Community Survey provided estimated citizen voting age population (CVAP) data at the block group level in a Special Tabulation. Because the MOE can only be calculated using whole block groups, all block groups with more than 50% of the population in a district are included in the analysis. The Red-118 report provides a summary of the block groups used in the analysis.
The percent for each CVAP population category is that group's CVAP divided by the CVAP total.
Numbers in parentheses are margins of error at 90% confidence level.

American Community Survey Special Tabulation
Using Census and American Community Survey Data
CONGRESSIONAL DISTRICTS - PLANC2324

2020 Census			Special Tabulation of Citizen Voting Age Population (CVAP) from the 2019-2023 American Community Survey with Margins of Error											
				Hispanic CVAP	Not Hispanic or Latino Citizen Voting Age Population (CVAP)									
District	Total	VAP	CVAP	% Hispanic	% Black Alone	% Black + White	% Black + American Indian	% White Alone	% American Indian Alone	%Asian Alone	% Native Hawaiian Alone	% American Indian + White	% Asian + White	% Remainder 2 or More Other
35	766,987	571,449	538,785 (±8,668)	51.6 (±0.9)	7.5 (±0.5)	0.5 (±0.1)	0.1(±0.1)	37.2 (±0.6)	0.1 (±0.1)	1.6 (±0.2)	0.1 (±0.1)	0.5 (±0.1)	0.4 (±0.1)	0.3 (±0.1)
36	766,987	579,570	527,619 (±8,137)	15.8 (±0.6)	14.7 (±0.6)	0.8 (±0.2)	0.1(±0.1)	63.4 (±0.7)	0.1 (±0.1)	3.6 (±0.3)	0.0 (±0.1)	1.0 (±0.1)	0.3 (±0.1)	0.2 (±0.1)
37	766,987	621,812	554,685 (±8,509)	28.6 (±0.9)	9.3 (±0.5)	0.6 (±0.1)	0.1(±0.1)	54.0 (±0.6)	0.2 (±0.1)	4.9 (±0.3)	0.1 (±0.1)	0.6 (±0.1)	1.1 (±0.2)	0.5 (±0.2)
38	766,987	572,486	502,760 (±9,533)	20.7 (±0.9)	11.5 (±0.8)	0.6 (±0.2)	0.1(±0.1)	56.4 (±0.8)	0.1 (±0.1)	9.1 (±0.6)	0.0 (±0.1)	0.5 (±0.1)	0.7 (±0.2)	0.4 (±0.1)

The American Community Survey provided estimated citizen voting age population (CVAP) data at the block group level in a Special Tabulation. Because the MOE can only be calculated using whole block groups, all block groups with more than 50% of the population in a district are included in the analysis. The Red-118 report provides a summary of the block groups used in the analysis.
The percent for each CVAP population category is that group's CVAP divided by the CVAP total.
Numbers in parentheses are margins of error at 90% confidence level.

Incumbents by District

CONGRESSIONAL DISTRICTS - PLANC2324

District	Incumbents
1	Moran - R
2	Crenshaw - R
3	Self - R
4	Fallon - R
5	Gooden - R
6	Ellzey - R
7	N/A
8	Luttrell - R
9	N/A
10	McCaul - R
11	Pfluger - R
12	Goldman - R
13	Jackson - R
14	Weber - R
15	*De La Cruz - R *Gonzalez - D
16	Escobar - D
17	Sessions - R
18	*Green - D *Hunt - R
19	Arrington - R
20	N/A
21	*Castro - D *Roy - R
22	Nehls - R
23	Gonzales - R
24	*Johnson - D *Van Duyne - R
25	*Veasey - D *Williams - R
26	Gill - R
27	Cloud - R
28	Cuellar - D
29	Garcia - D
30	N/A
31	Carter - R
32	N/A
33	Crockett - D
34	N/A
35	N/A
36	Babin - R
37	*Casar - D *Doggett - D
38	Fletcher - D

* Incumbents paired.

U.S. Congressional Districts
Proposed Plan
PLANC2324

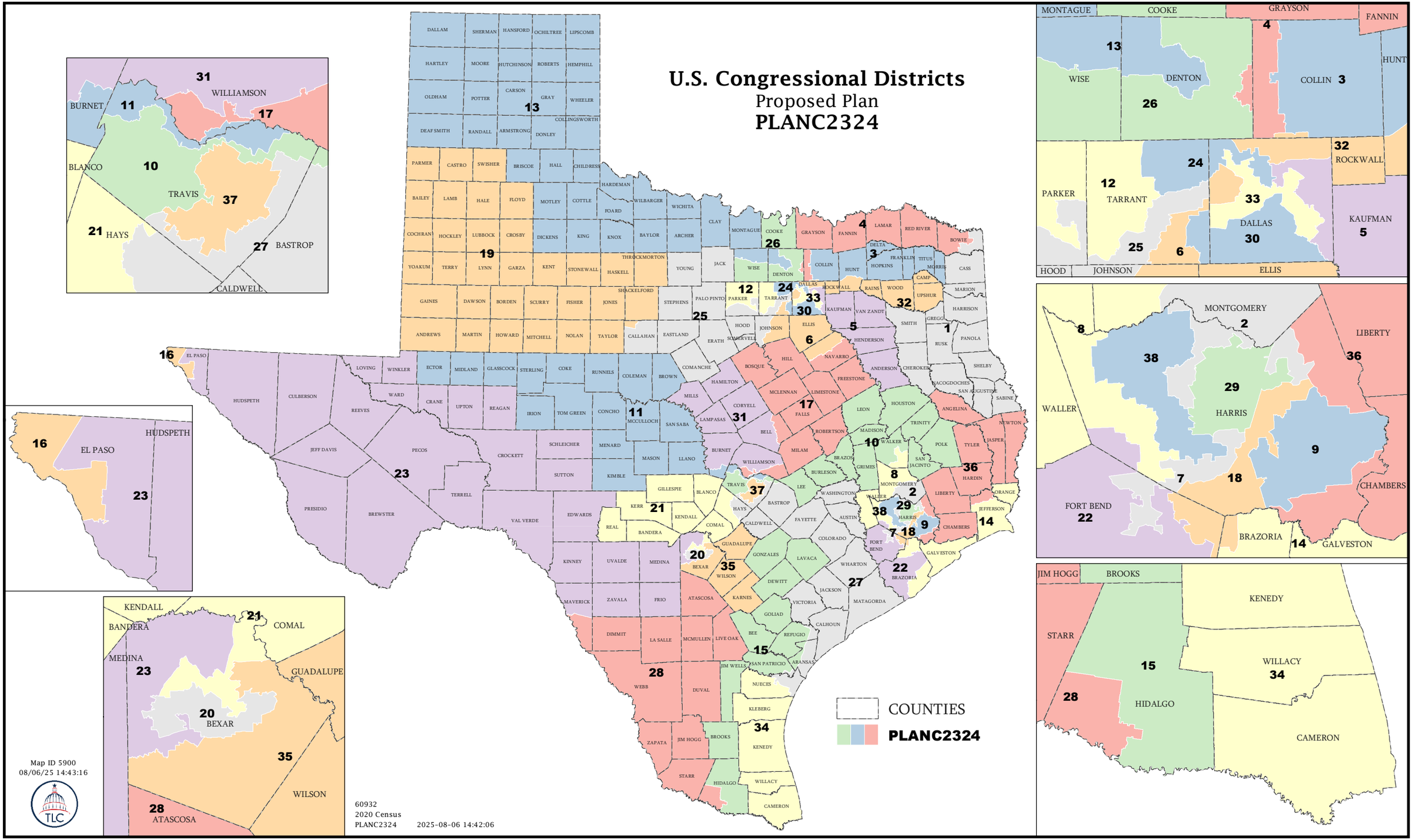

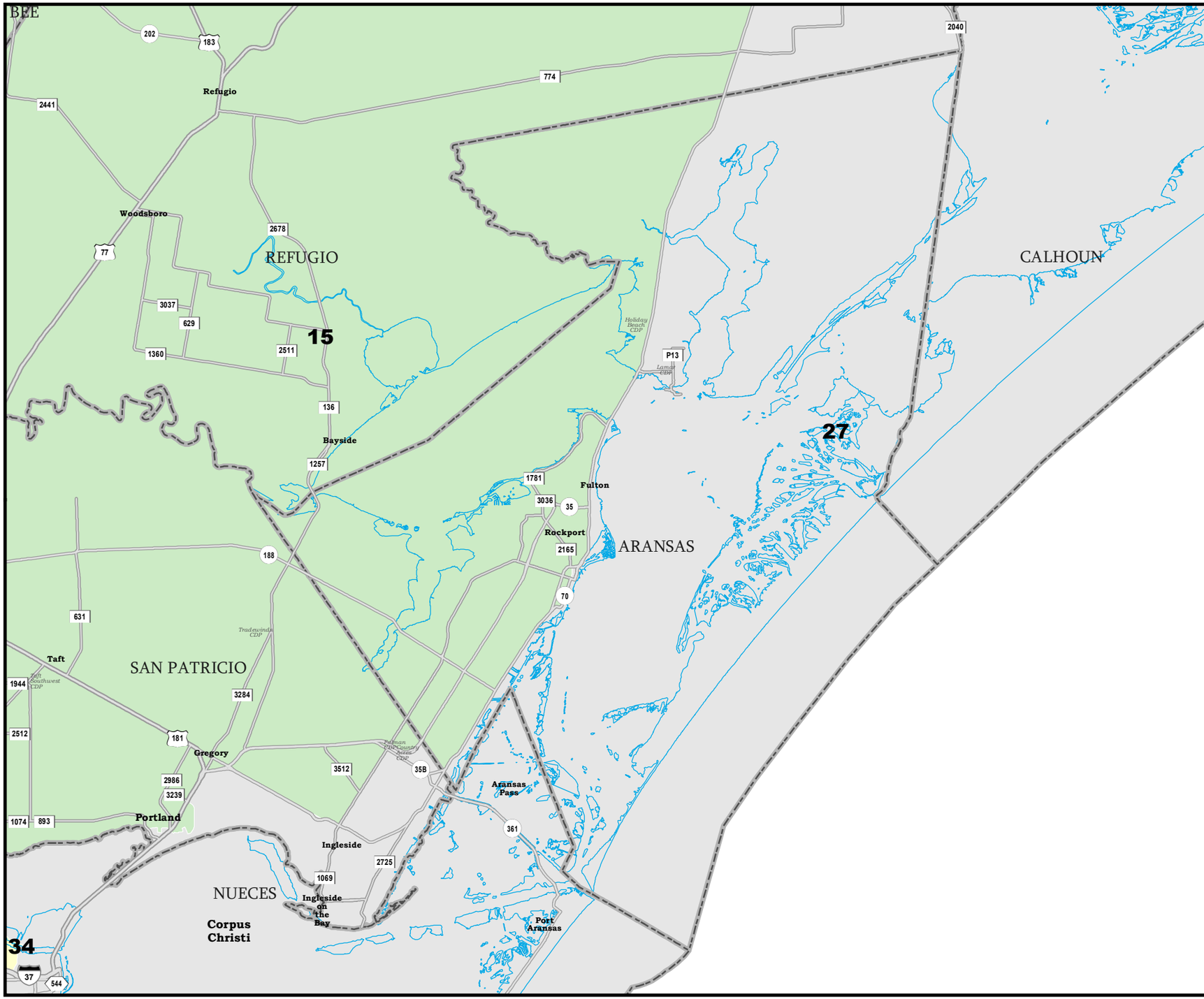

ARANSAS COUNTY

U.S. Congressional Districts

Proposed Plan

PLANC2324

COUNTIES

PLANC2324

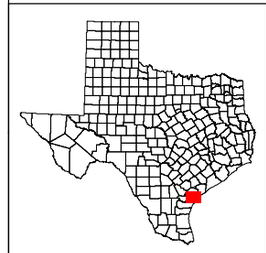

60932
2020 Census
PLANC2324 2025-08-06 14:42:06

Map ID 5900
08/06/25 14:43:16

TLC

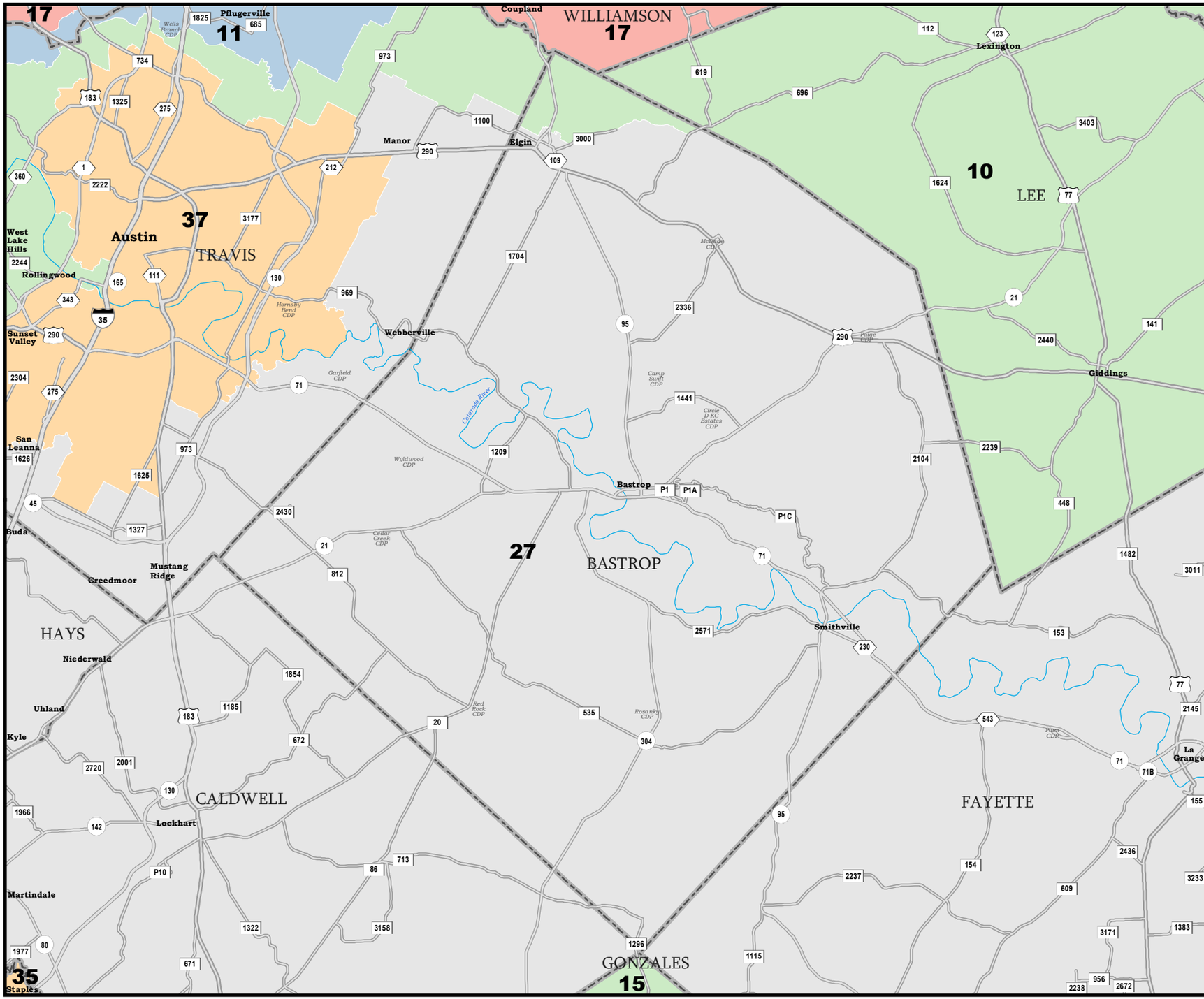

BASTROP COUNTY

U.S. Congressional Districts

Proposed Plan

PLANC2324

COUNTIES

PLANC2324

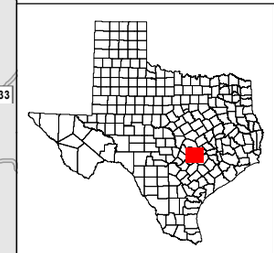

60932
2020 Census
PLANC2324 2025-08-06 14:42:06

Map ID 5900
08/06/25 14:43:16

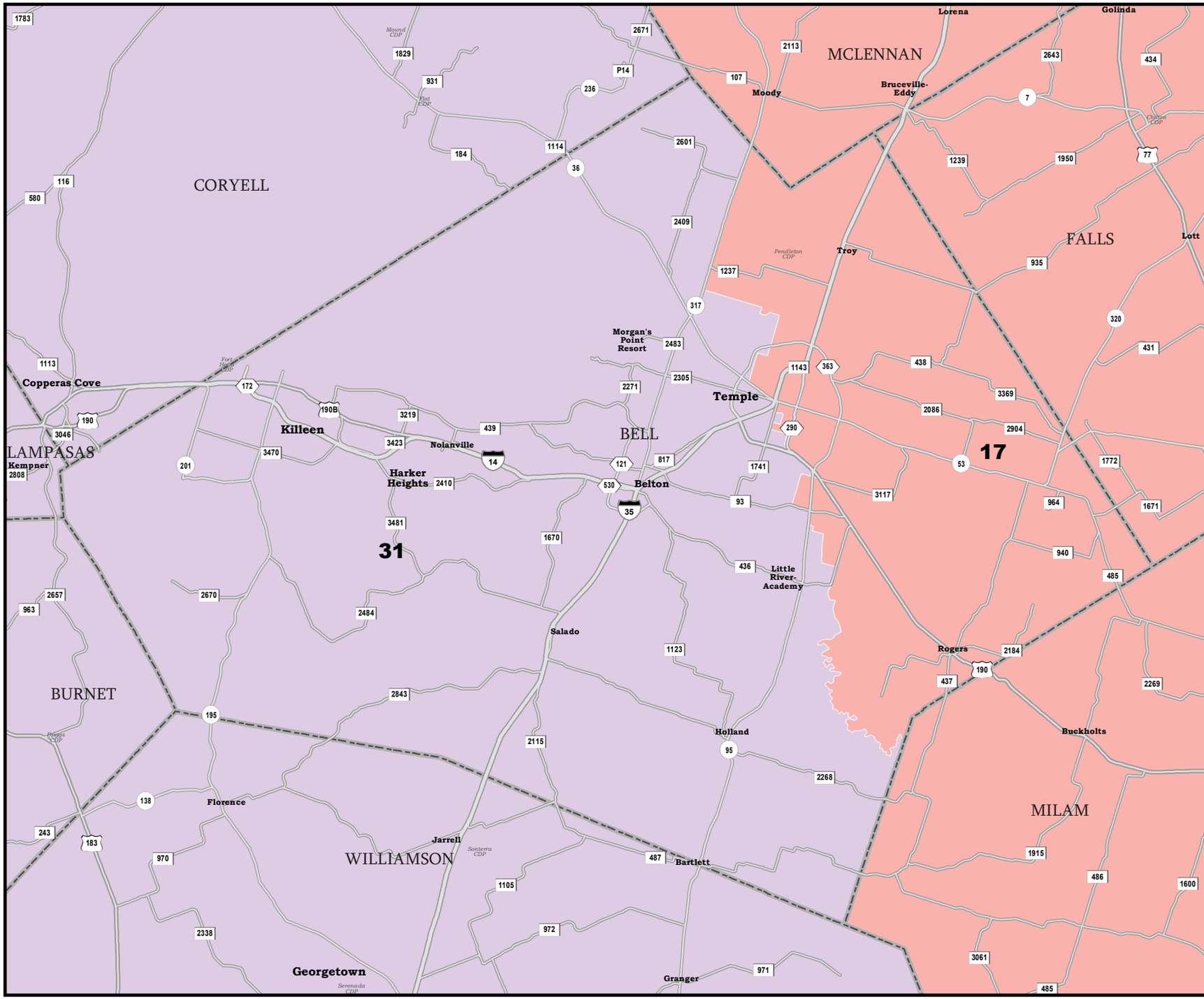

BELL COUNTY

U.S. Congressional Districts

Proposed Plan

PLANC2324

COUNTIES

PLANC2324

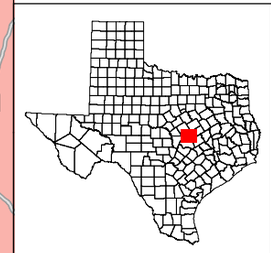

60932
2020 Census
PLANC2324 2025-08-06 14:42:06

Map ID 5900
08/06/25 14:43:16

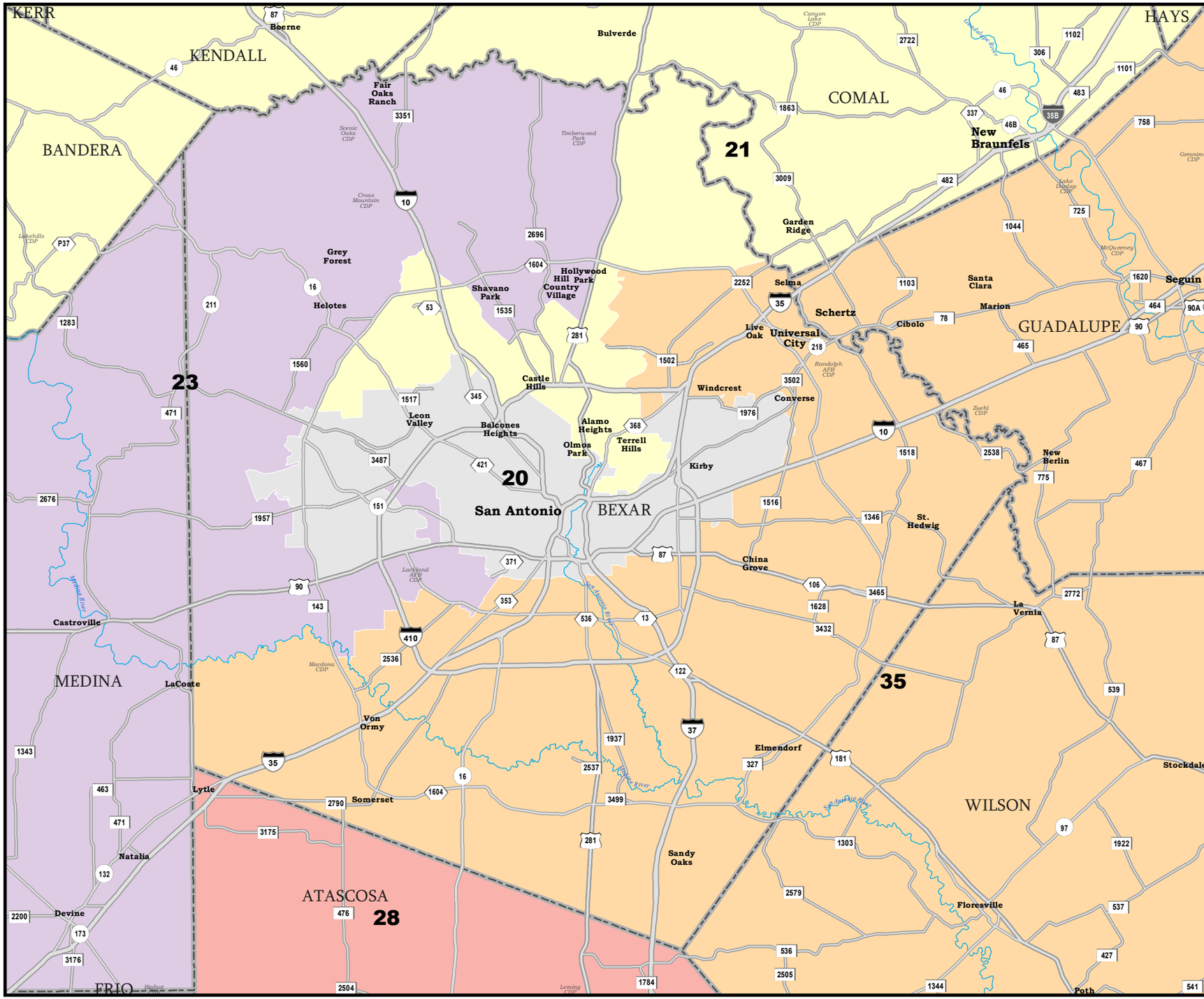

BEXAR COUNTY

U.S. Congressional Districts

Proposed Plan

PLANC2324

COUNTIES

PLANC2324

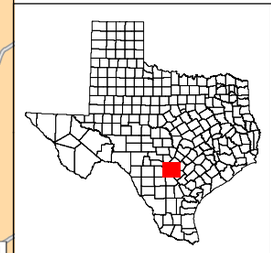

60932
2020 Census
PLANC2324 2025-08-06 14:42:06

Map ID 5900
08/06/25 14:43:16

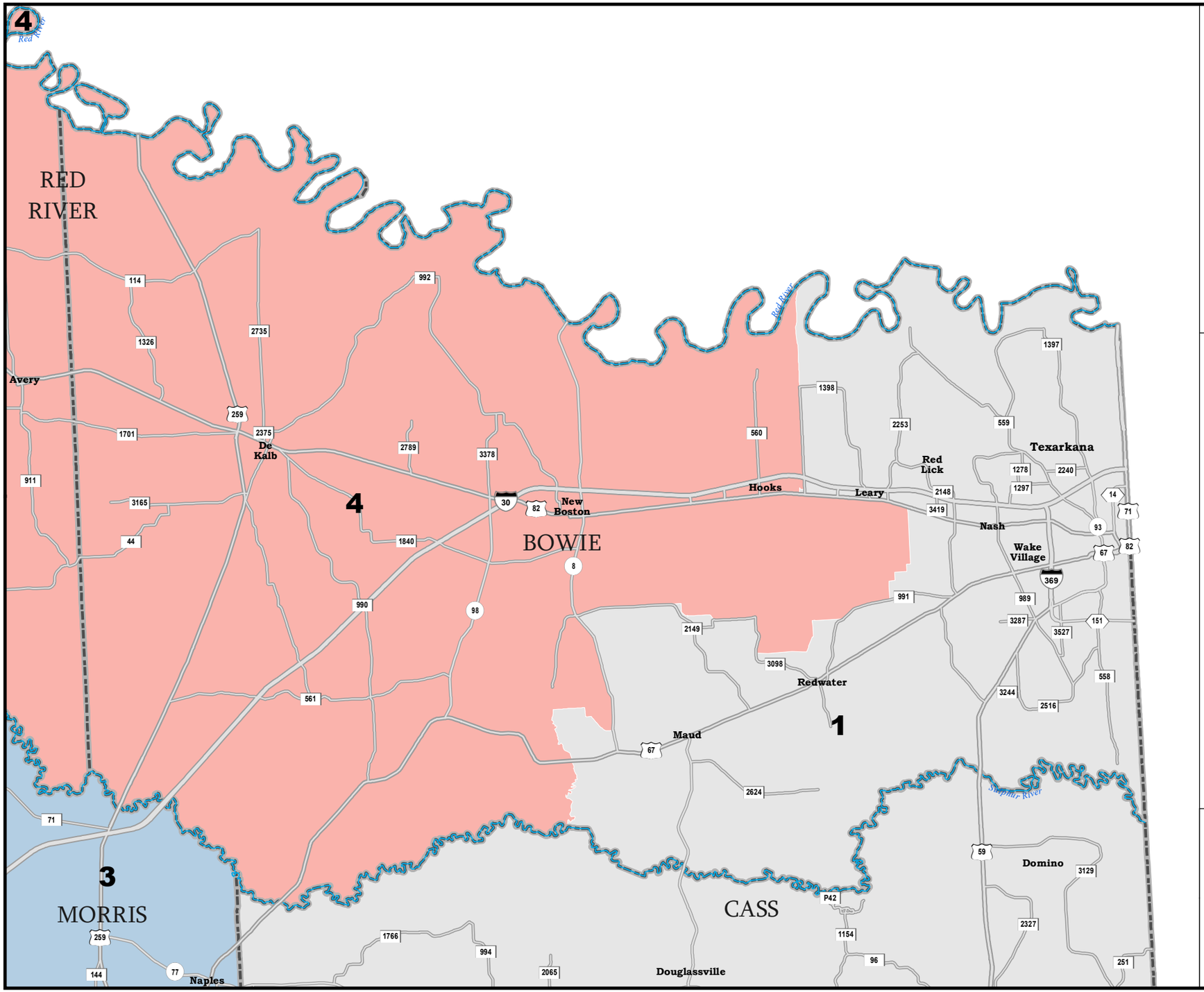

BOWIE COUNTY

U.S. Congressional Districts

Proposed Plan

PLANC2324

COUNTIES

PLANC2324

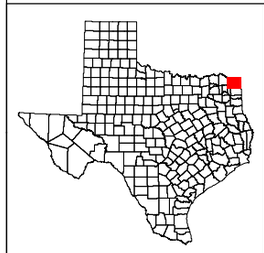

60932
2020 Census
PLANC2324 2025-08-06 14:42:06

Map ID 5900
08/06/25 14:43:16

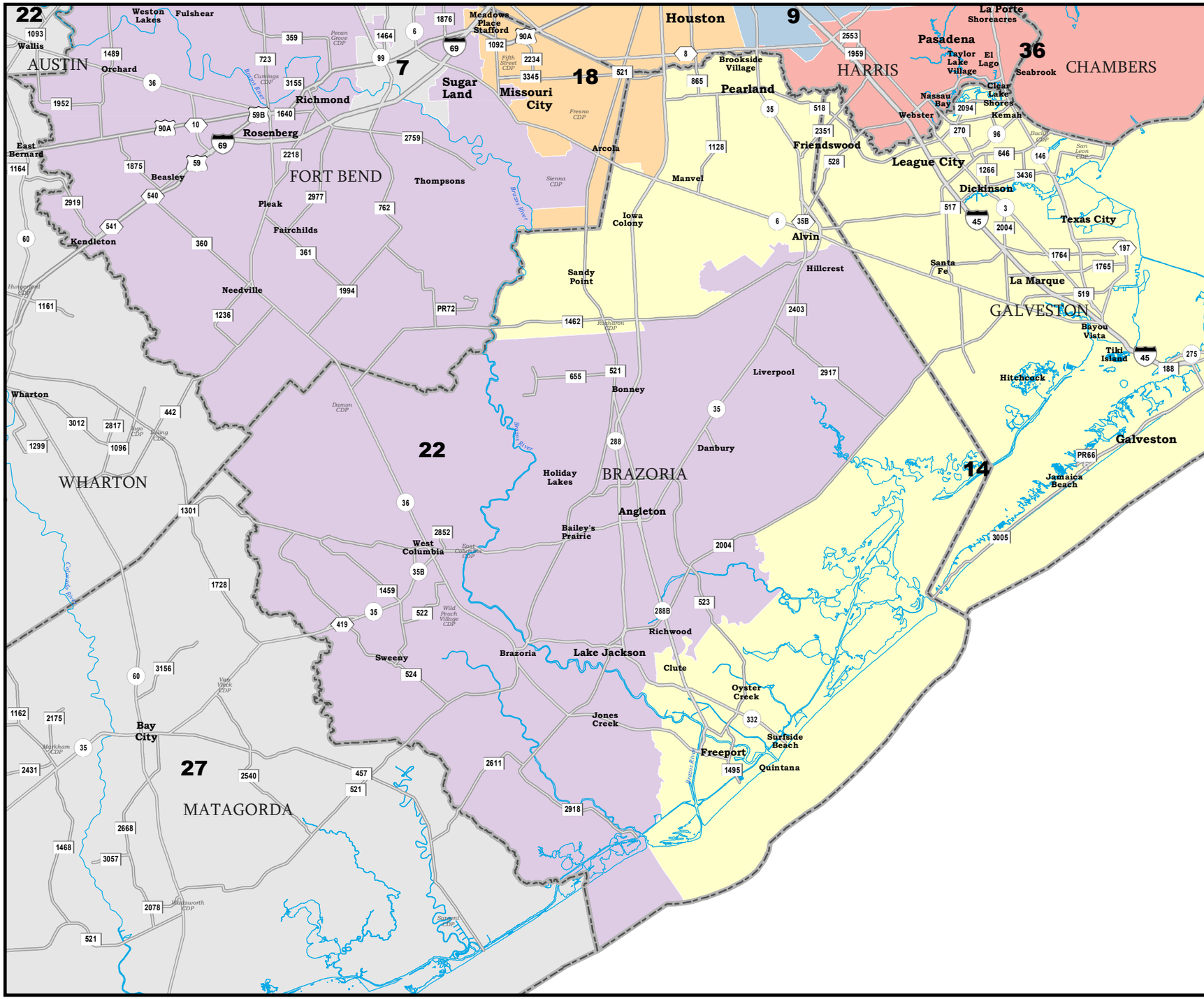

BRAZORIA COUNTY

U.S. Congressional Districts

Proposed Plan

PLANC2324

COUNTIES

PLANC2324

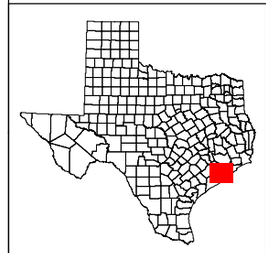

60932
2020 Census
PLANC2324 2025-08-06 14:42:06

Map ID 5900
08/06/25 14:43:16

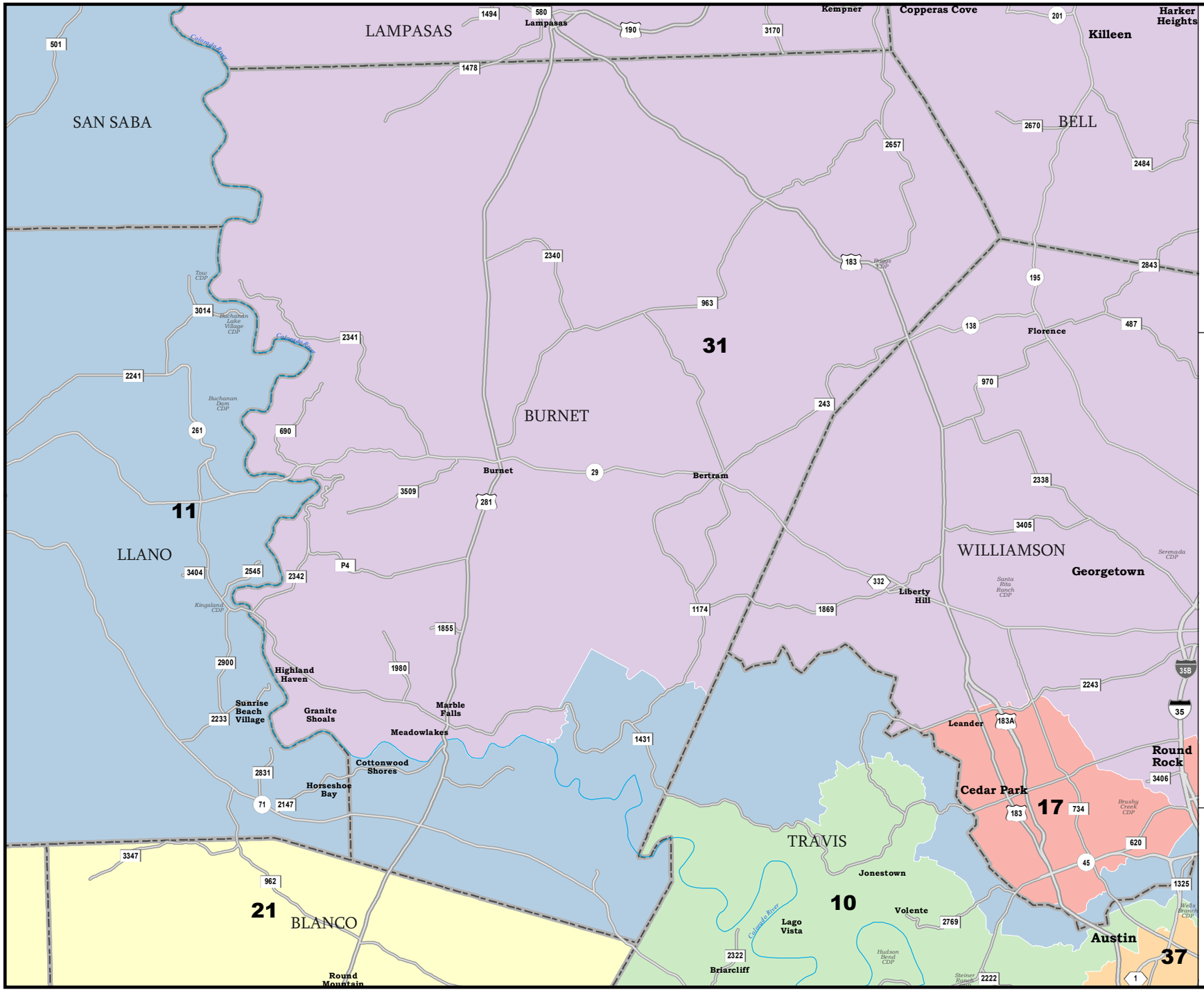

BURNET COUNTY

U.S. Congressional Districts

Proposed Plan

PLANC2324

COUNTIES

PLANC2324

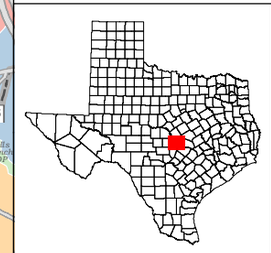

60932
2020 Census
PLANC2324 2025-08-06 14:42:06

Map ID 5900
08/06/25 14:43:16

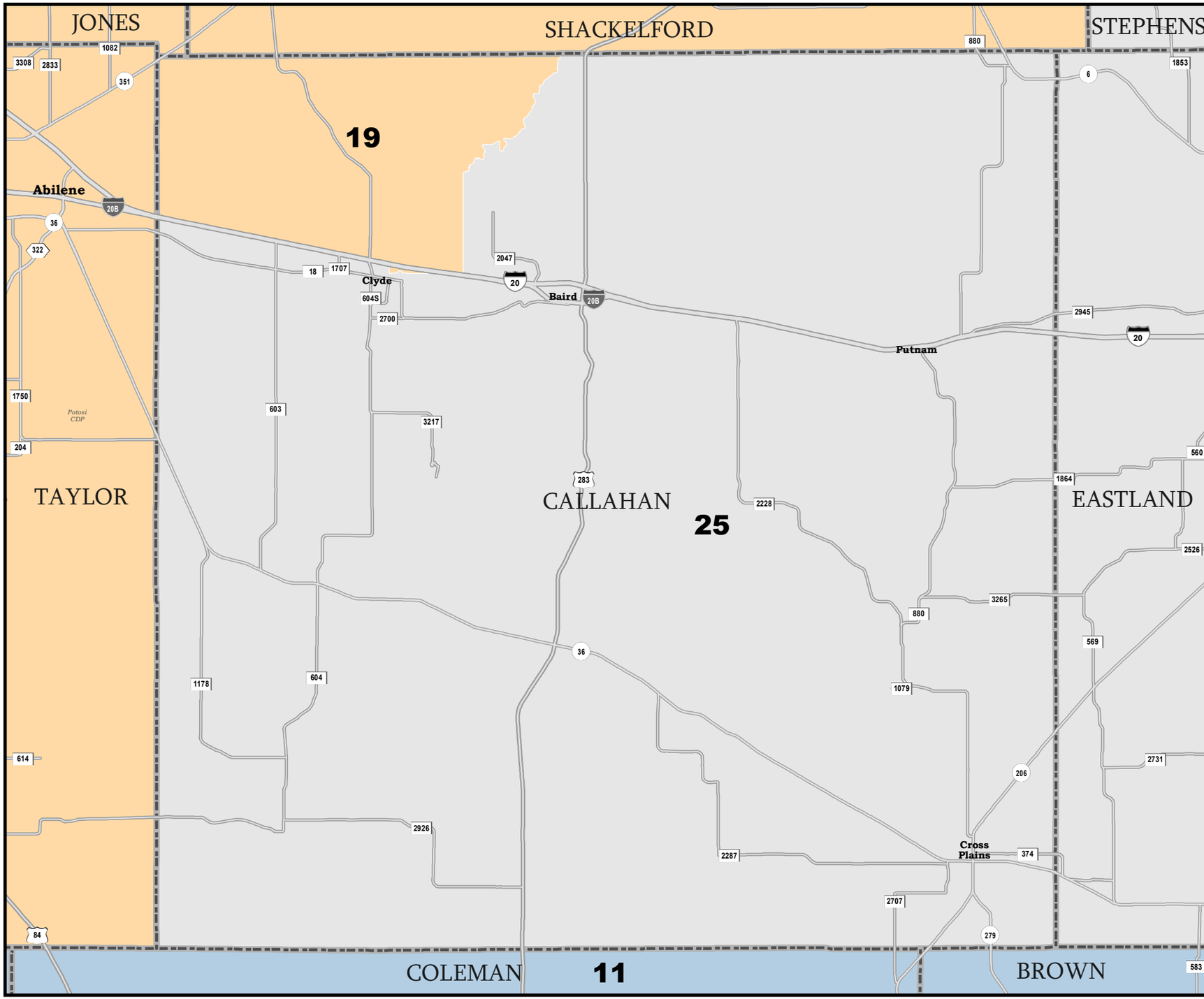

CALLAHAN COUNTY

U.S. Congressional Districts

Proposed Plan

PLANC2324

COUNTIES

PLANC2324

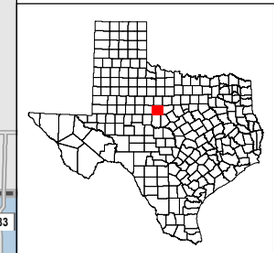

60932
2020 Census
PLANC2324 2025-08-06 14:42:06

Map ID 5900
08/06/25 14:43:16

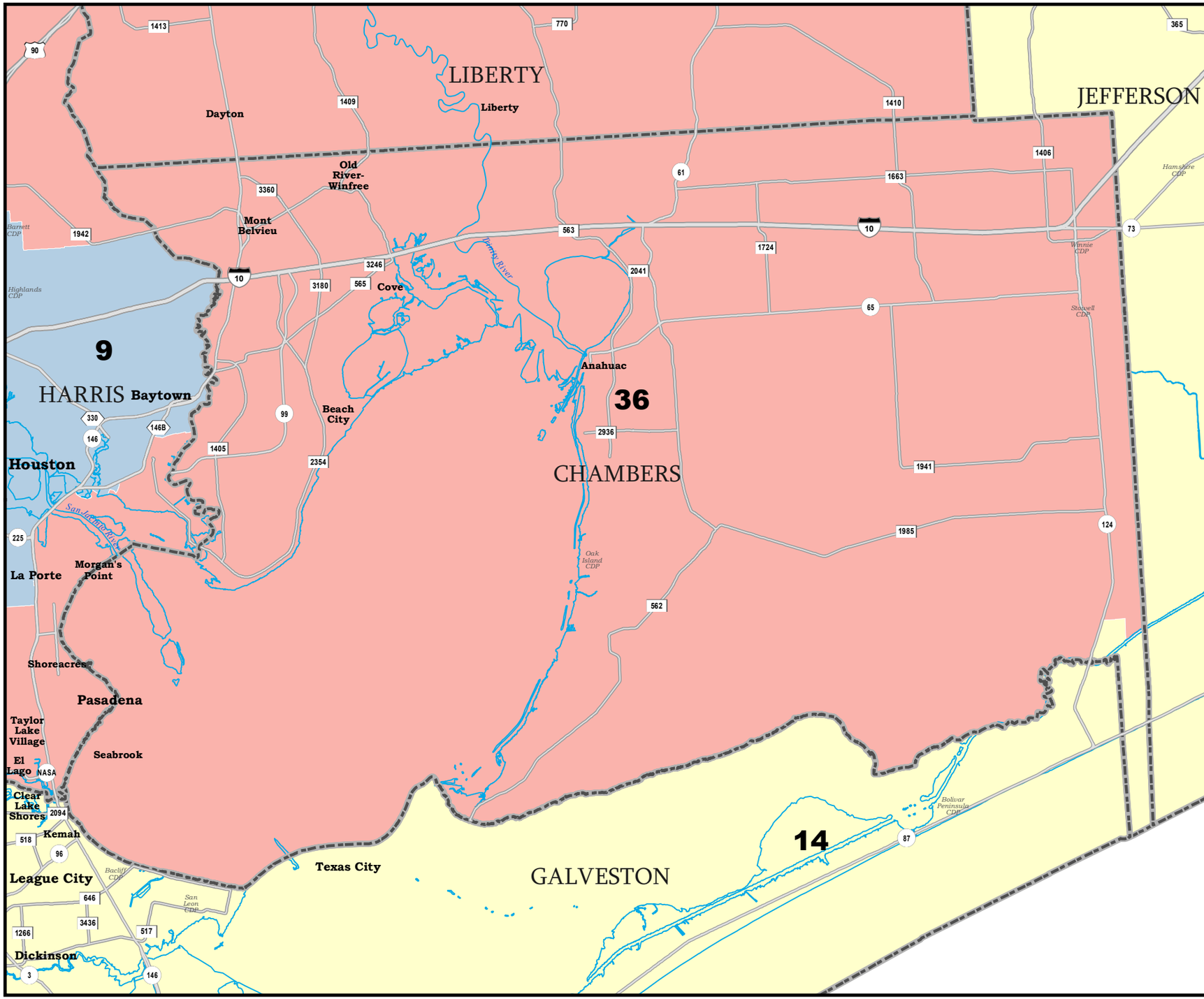

CHAMBERS COUNTY

U.S. Congressional Districts

Proposed Plan

PLANC2324

COUNTIES

PLANC2324

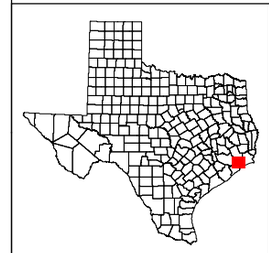

60932
2020 Census
PLANC2324 2025-08-06 14:42:06

Map ID 5900
08/06/25 14:43:16

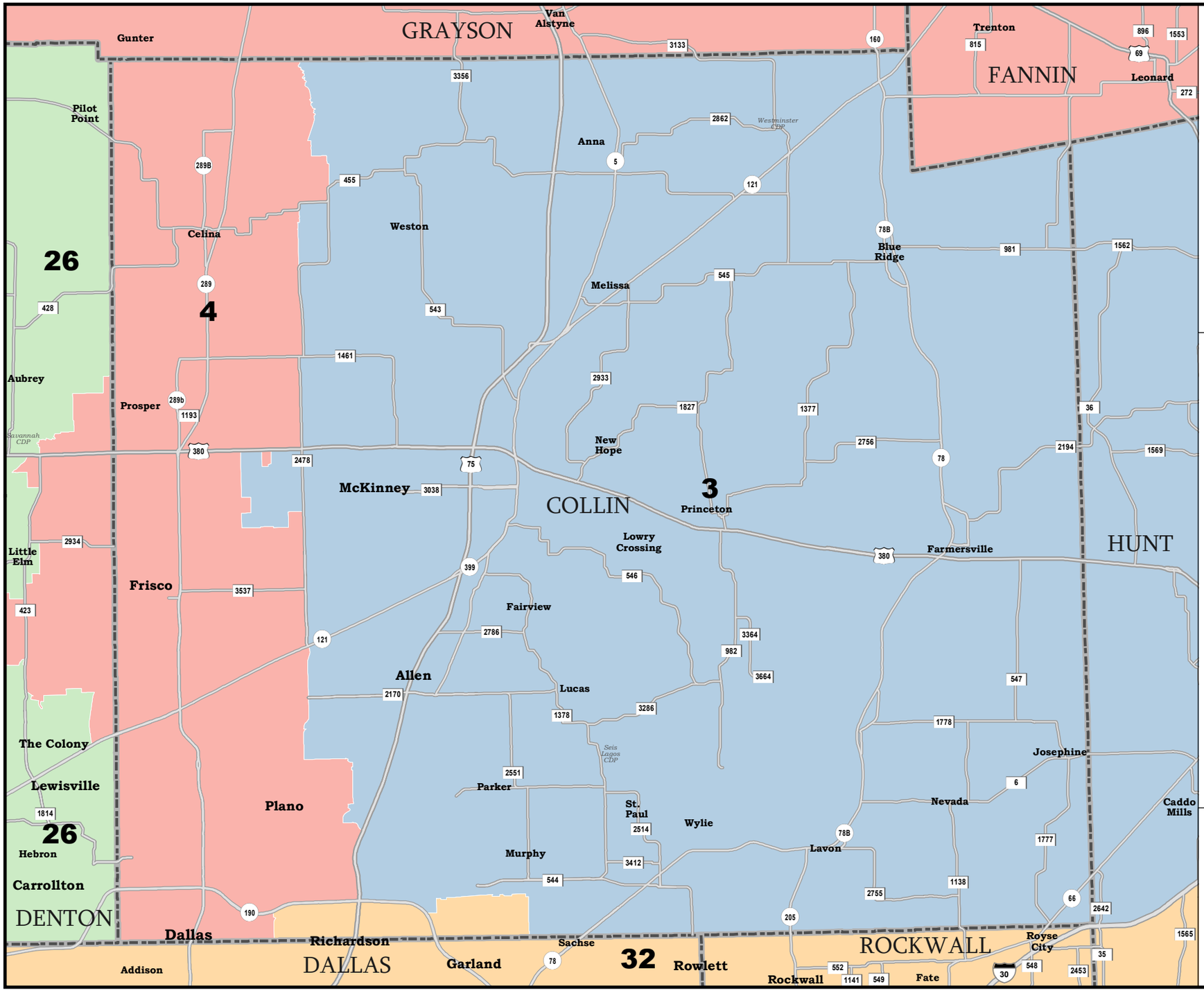

COLLIN COUNTY

U.S. Congressional Districts

Proposed Plan

PLANC2324

COUNTIES

PLANC2324

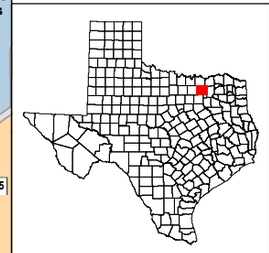

60932
2020 Census
PLANC2324 2025-08-06 14:42:06

Map ID 5900
08/06/25 14:43:16

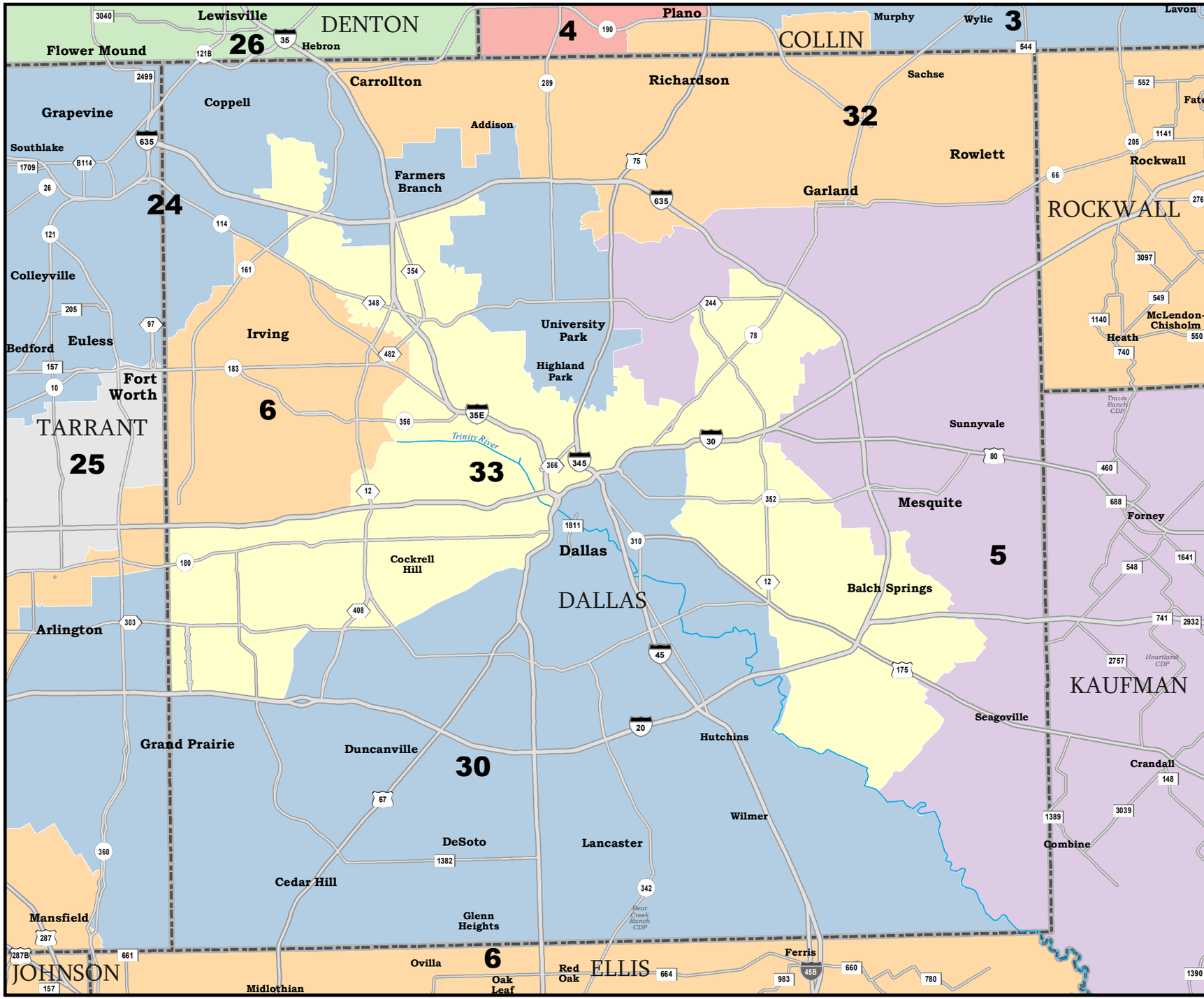

DALLAS COUNTY

U.S. Congressional Districts

Proposed Plan

PLANC2324

COUNTIES

PLANC2324

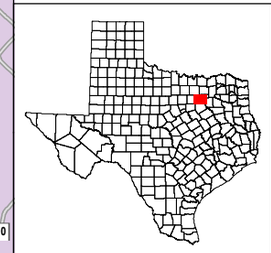

60932
2020 Census
PLANC2324 2025-08-06 14:42:06

Map ID 5900
08/06/25 14:43:16

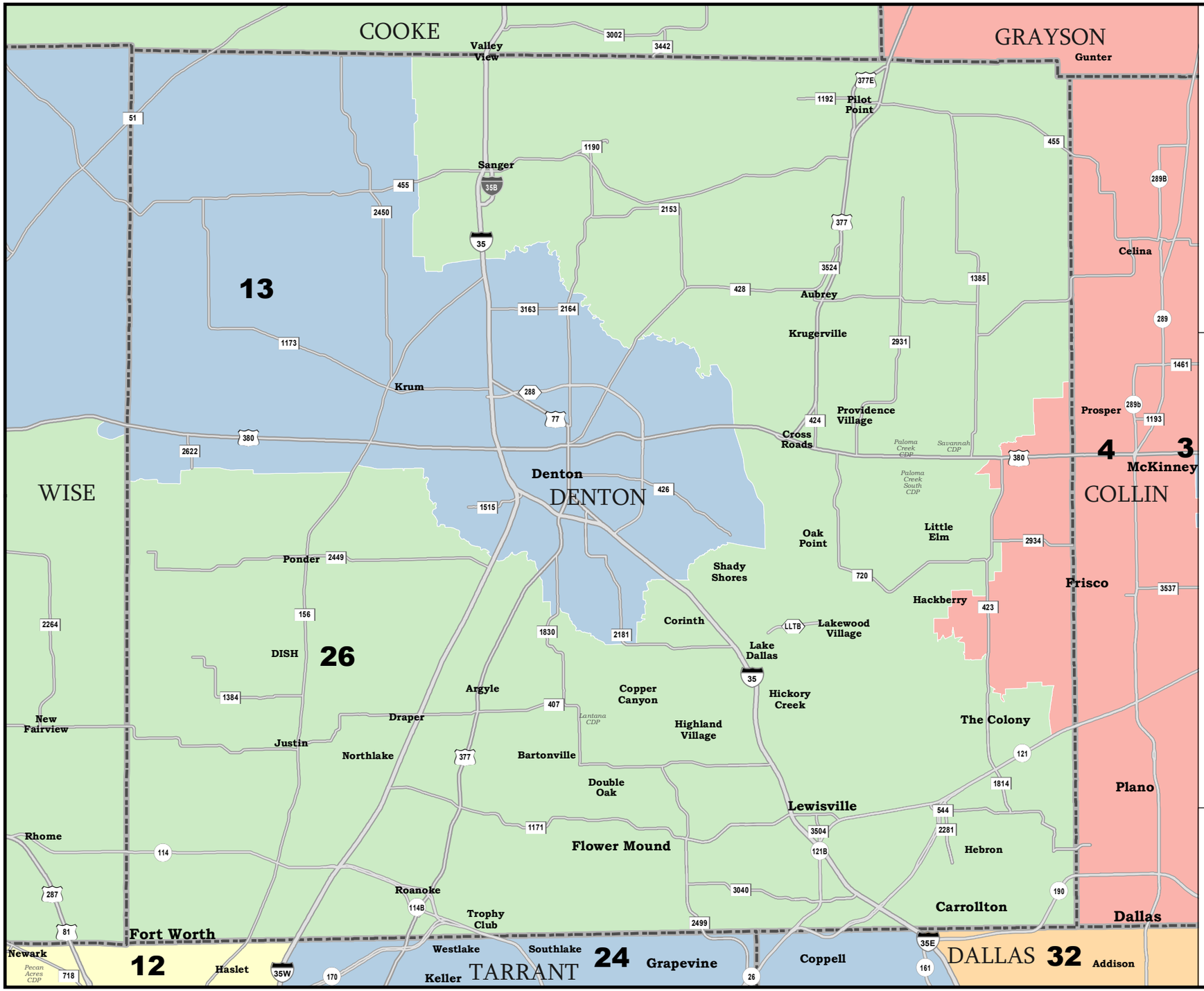

DENTON COUNTY

U.S. Congressional Districts

Proposed Plan

PLANC2324

COUNTIES

PLANC2324

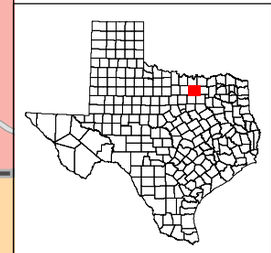

60932
2020 Census
PLANC2324 2025-08-06 14:42:06

Map ID 5900
08/06/25 14:43:16

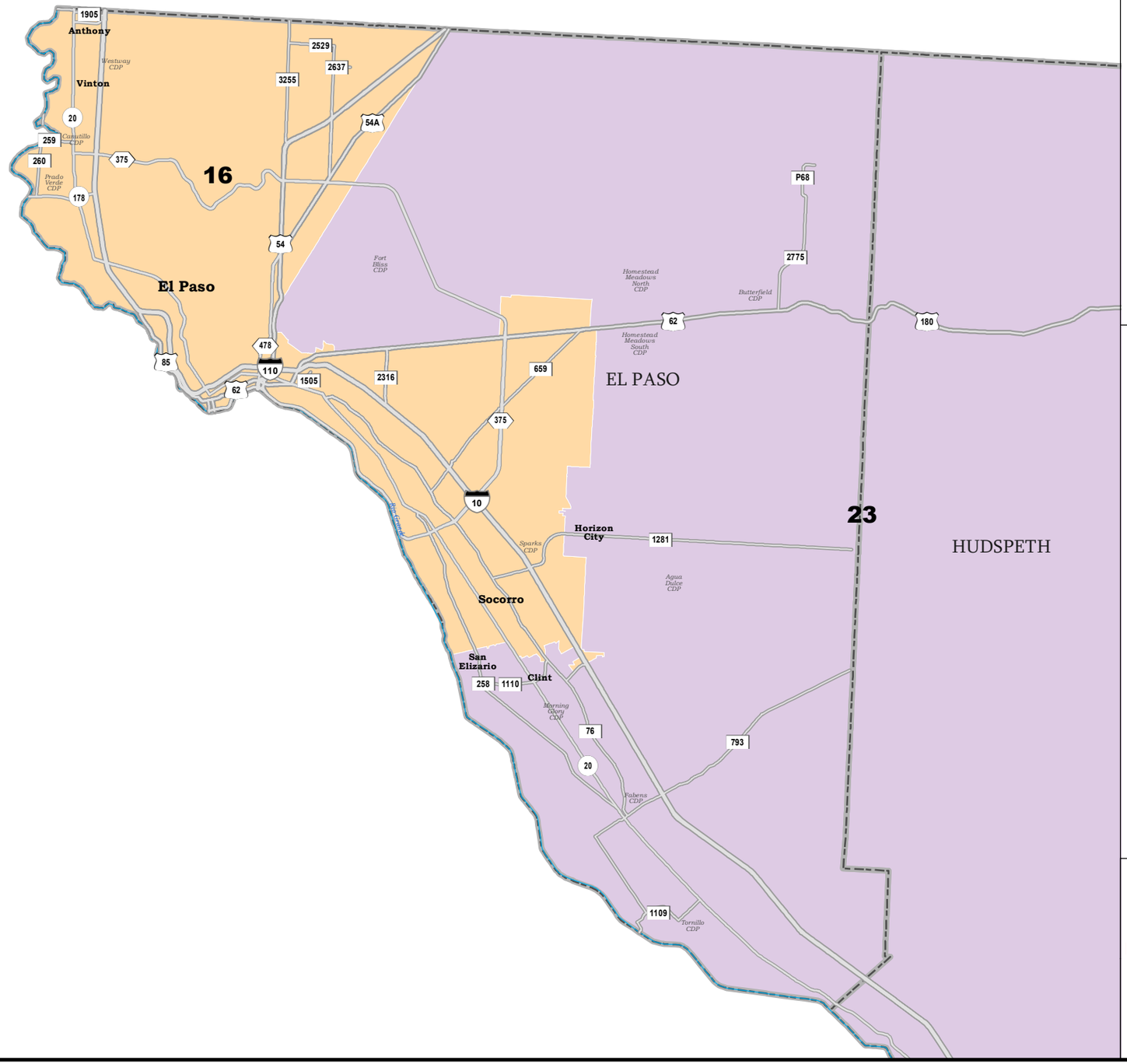

EL PASO COUNTY

U.S. Congressional Districts

Proposed Plan

PLANC2324

COUNTIES

PLANC2324

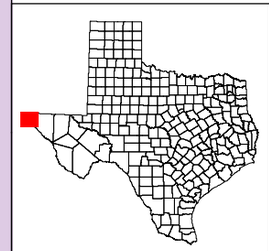

60932
2020 Census
PLANC2324 2025-08-06 14:42:06

Map ID 5900
08/06/25 14:43:16

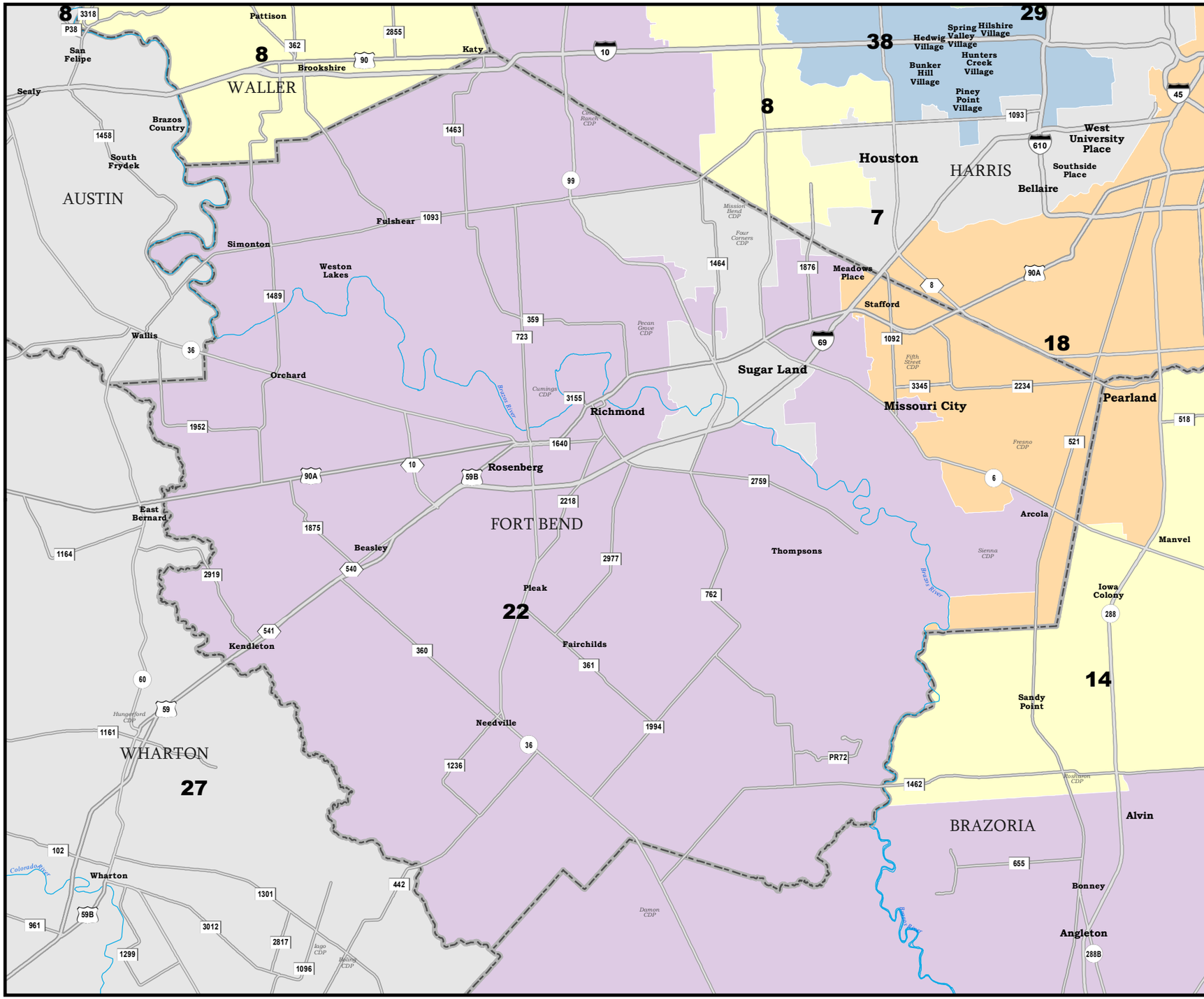

FORT BEND COUNTY

U.S. Congressional Districts

Proposed Plan

PLANC2324

COUNTIES

PLANC2324

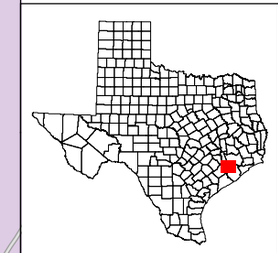

60932
2020 Census
PLANC2324 2025-08-06 14:42:06

Map ID 5900
08/06/25 14:43:16

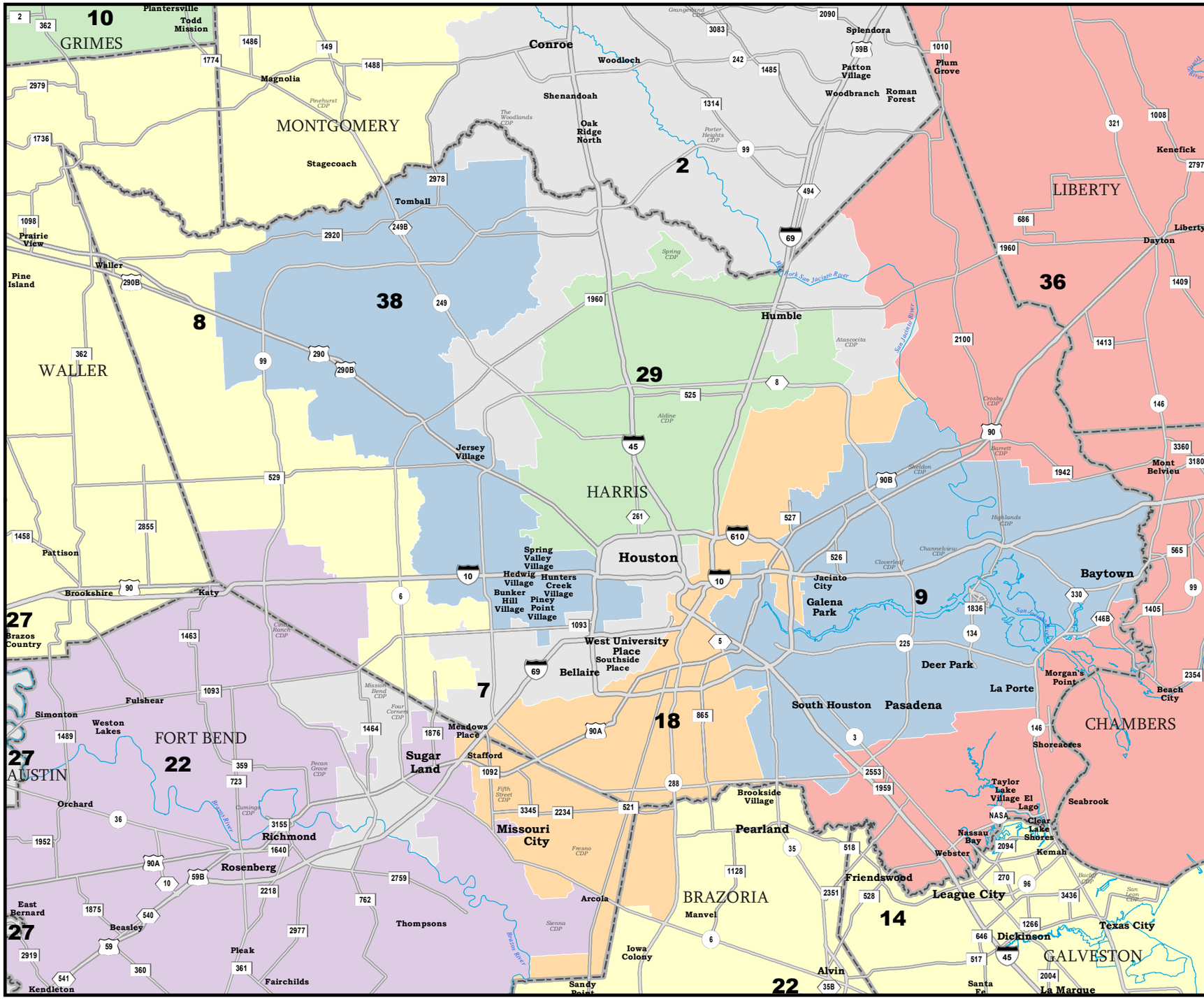

HARRIS COUNTY

U.S. Congressional Districts

Proposed Plan

PLANC2324

COUNTIES

PLANC2324

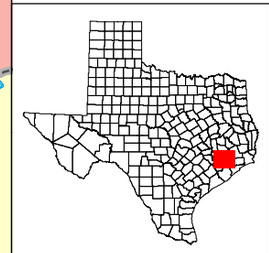

60932
2020 Census
PLANC2324 2025-08-06 14:42:06

Map ID 5900
08/06/25 14:43:16

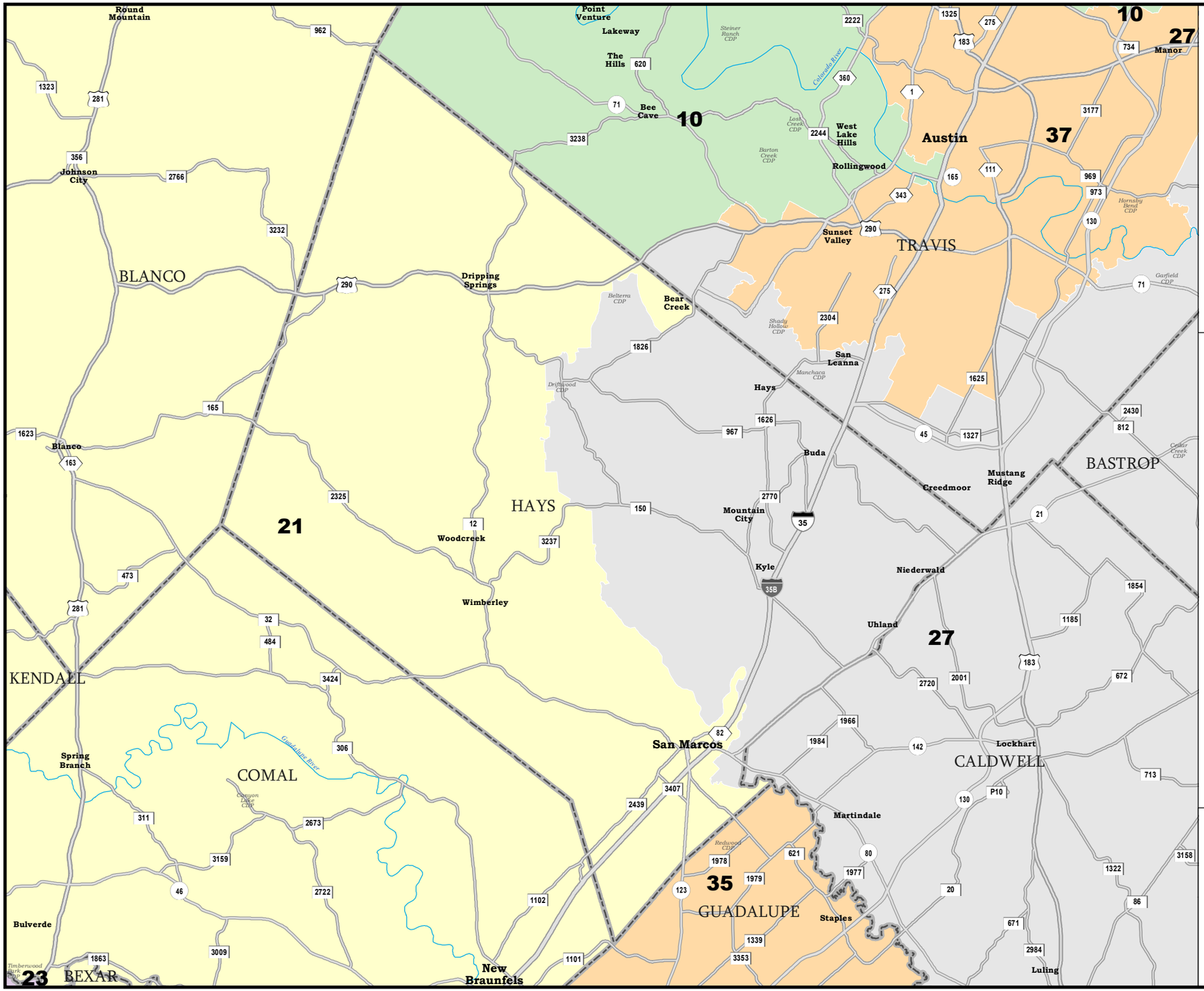

HAYS COUNTY

U.S. Congressional Districts

Proposed Plan

PLANC2324

COUNTIES

PLANC2324

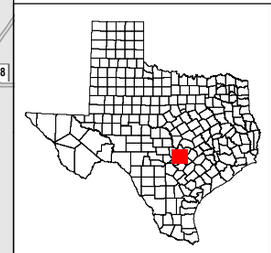

60932
2020 Census
PLANC2324 2025-08-06 14:42:06

Map ID 5900
08/06/25 14:43:16

TLC

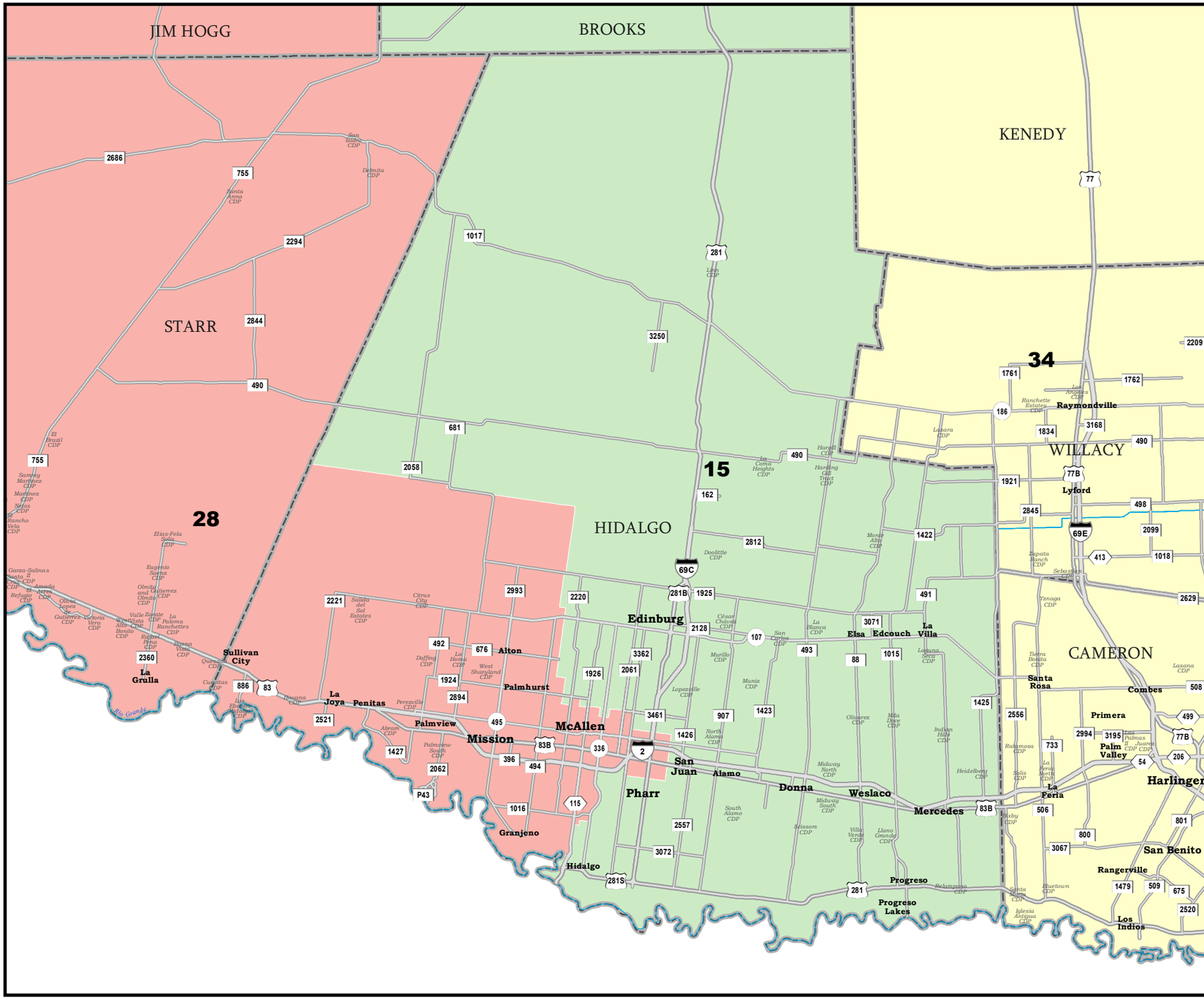

HIDALGO COUNTY

U.S. Congressional Districts

Proposed Plan

PLANC2324

COUNTIES

PLANC2324

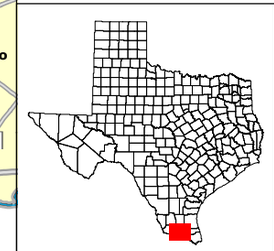

60932
2020 Census
PLANC2324 2025-08-06 14:42:06

Map ID 5900
08/06/25 14:43:16

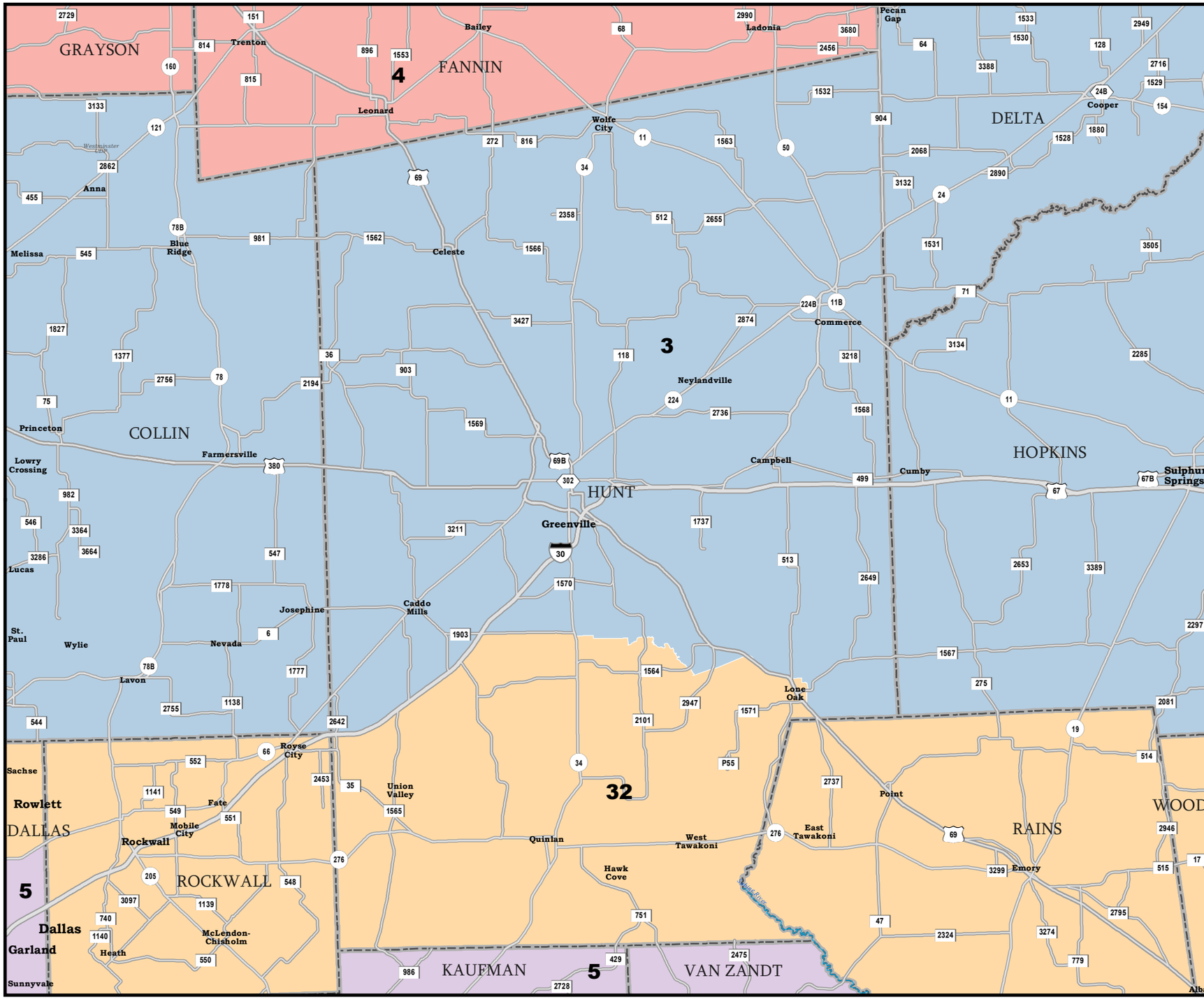

HUNT COUNTY

U.S. Congressional Districts

Proposed Plan

PLANC2324

COUNTIES

PLANC2324

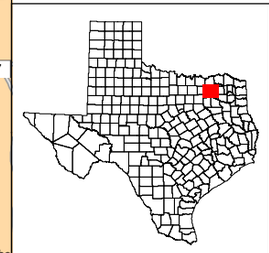

60932
2020 Census
PLANC2324 2025-08-06 14:42:06

Map ID 5900
08/06/25 14:43:16

TLC

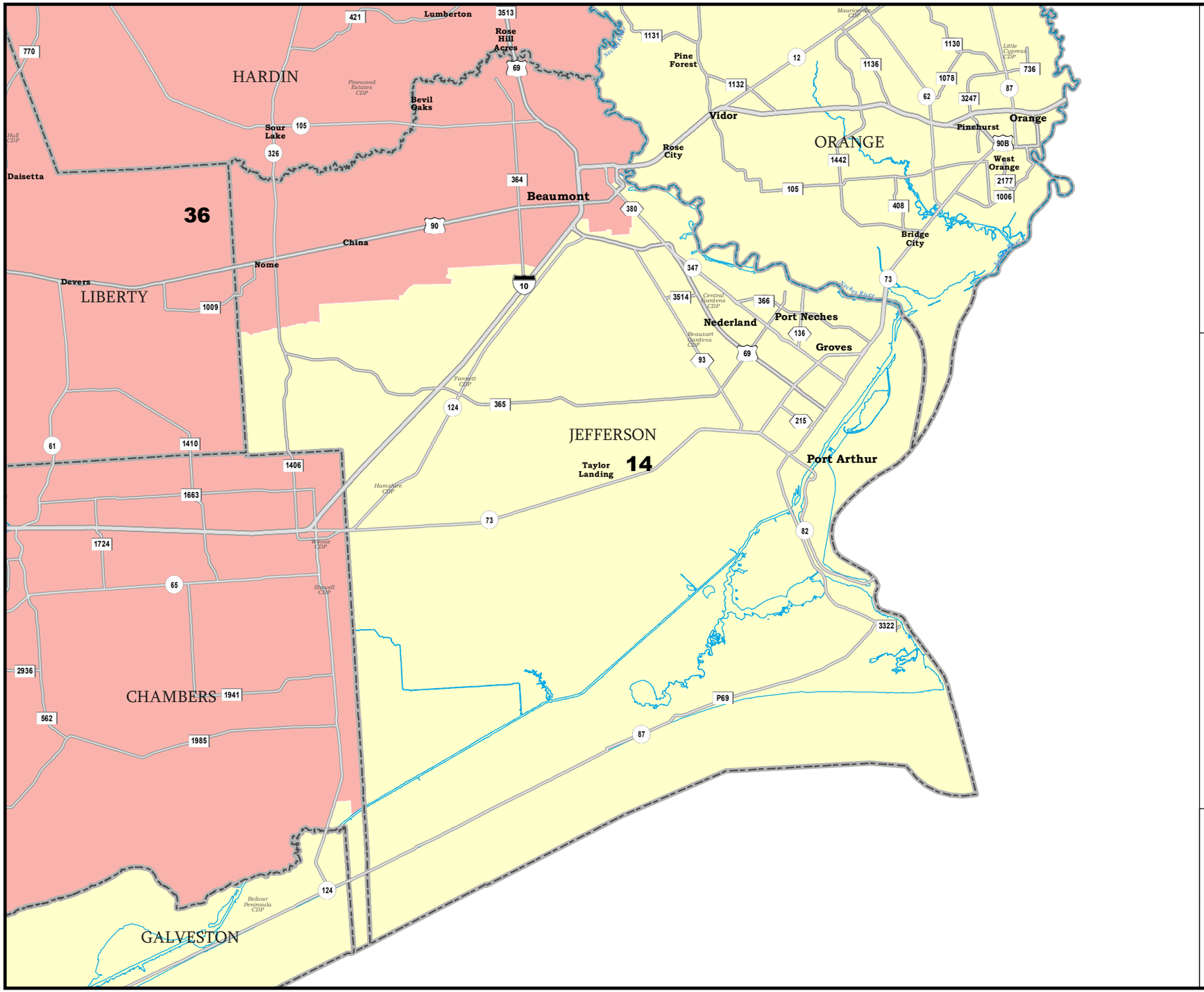

JEFFERSON COUNTY

U.S. Congressional Districts

Proposed Plan

PLANC2324

COUNTIES

PLANC2324

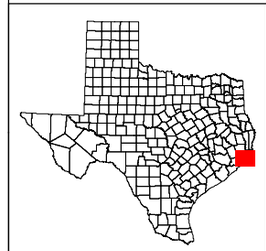

60932
2020 Census
PLANC2324 2025-08-06 14:42:06

Map ID 5900
08/06/25 14:43:16

TLC

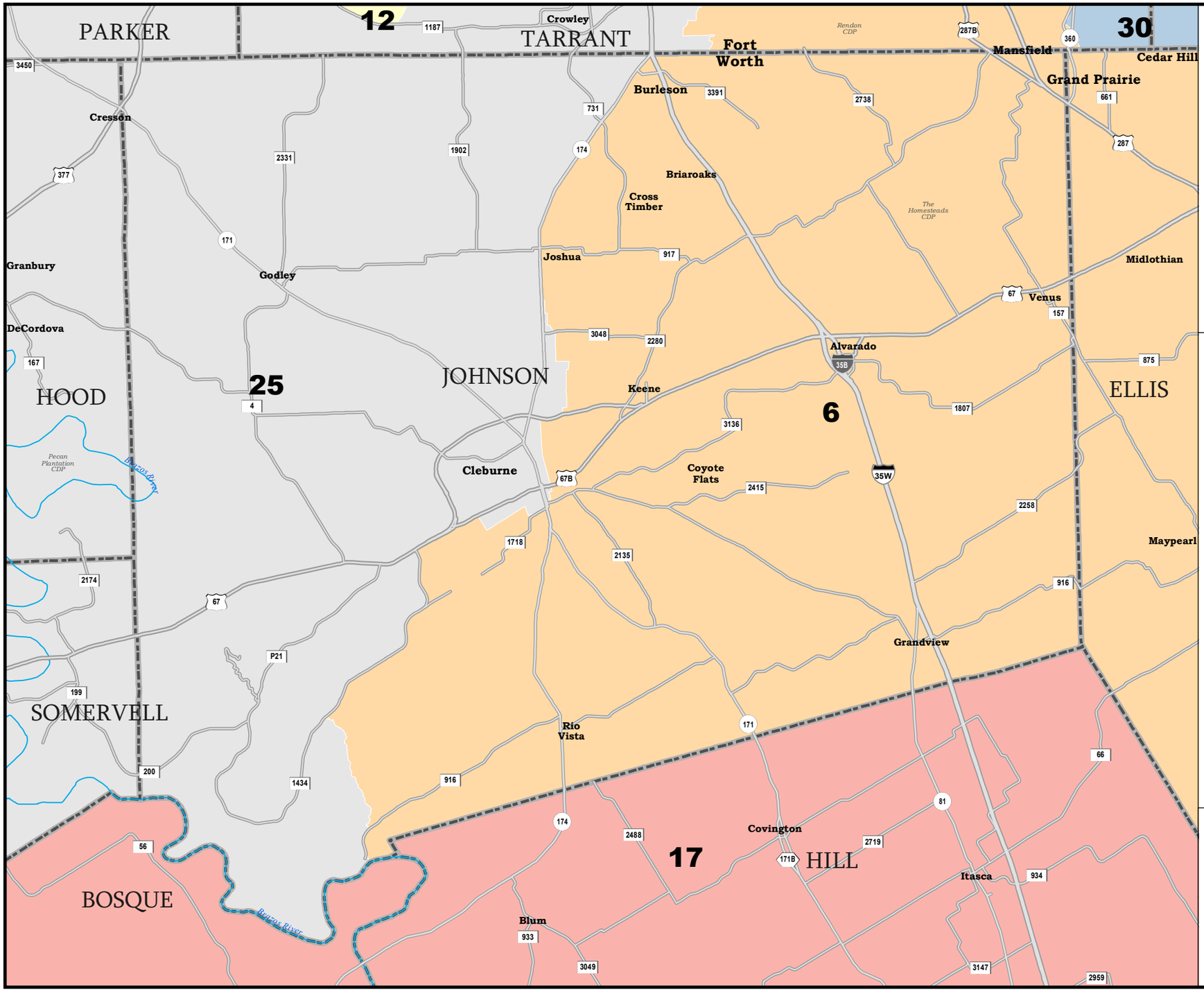

JOHNSON COUNTY

U.S. Congressional Districts

Proposed Plan

PLANC2324

COUNTIES

PLANC2324

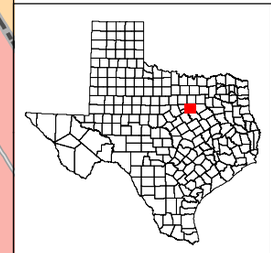

60932
2020 Census
PLANC2324 2025-08-06 14:42:06

Map ID 5900
08/06/25 14:43:16

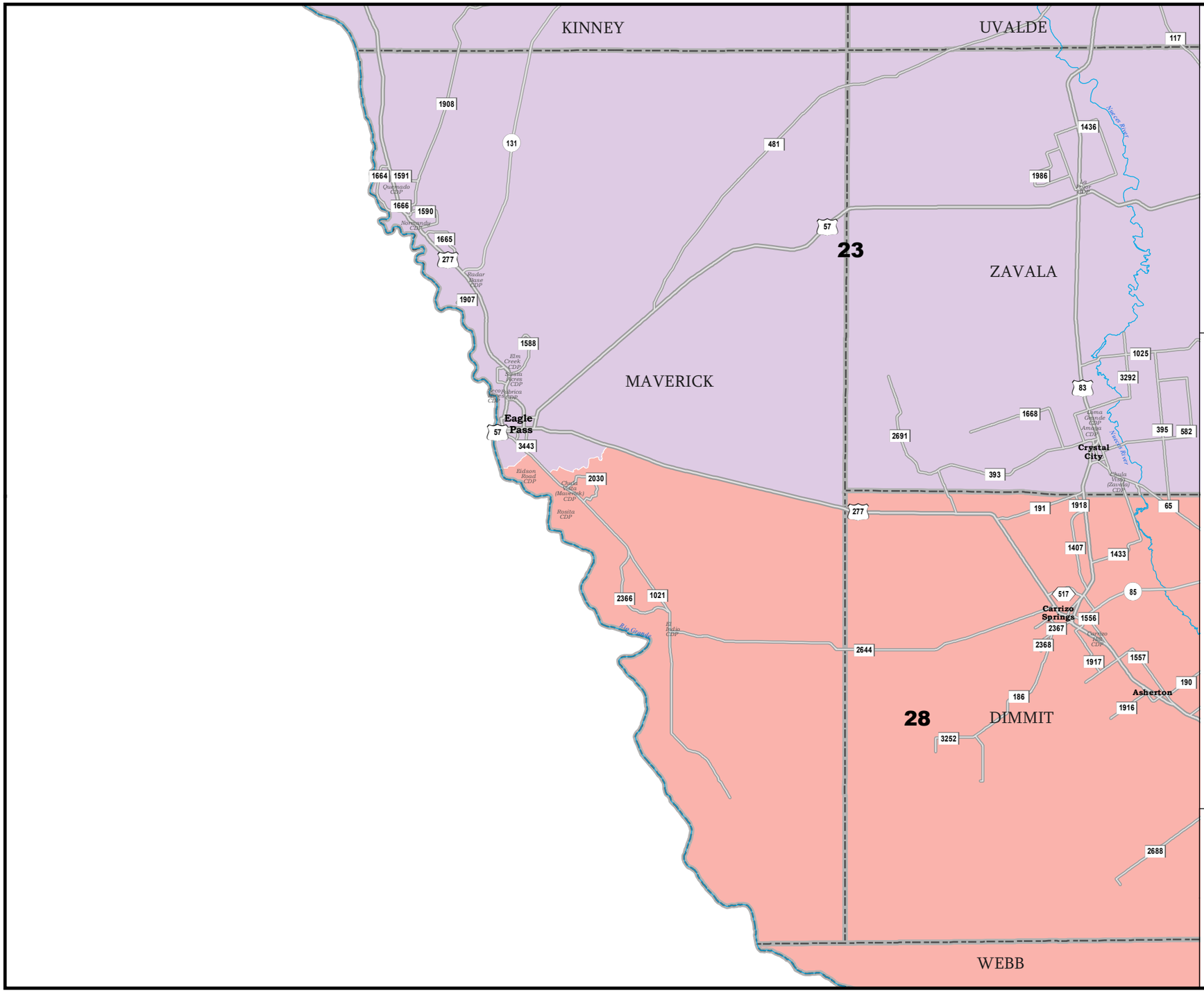
KINNEY
UVALDE
MAVERICK
ZAVALA
DIMMIT
WEBB
23
28
Eagle Pass
Crystal City
Carrizo Springs
Asherton
Rio Grande
Nueces River
Nueces River
Quemado CDP
Normanda CDP
Radar Base CDP
Elm Creek CDP
Santa Teresa CDP
Fabrica CDP
Eidson Road CDP
Chula Vista (Maverick) CDP
Rosita CDP
El Indio CDP
Uvalde Estates CDP
Uvalde Heights CDP
Uvalde Canyon CDP
Uvalde Country Club CDP
Uvalde Country Club CDP
Uvalde Country Club

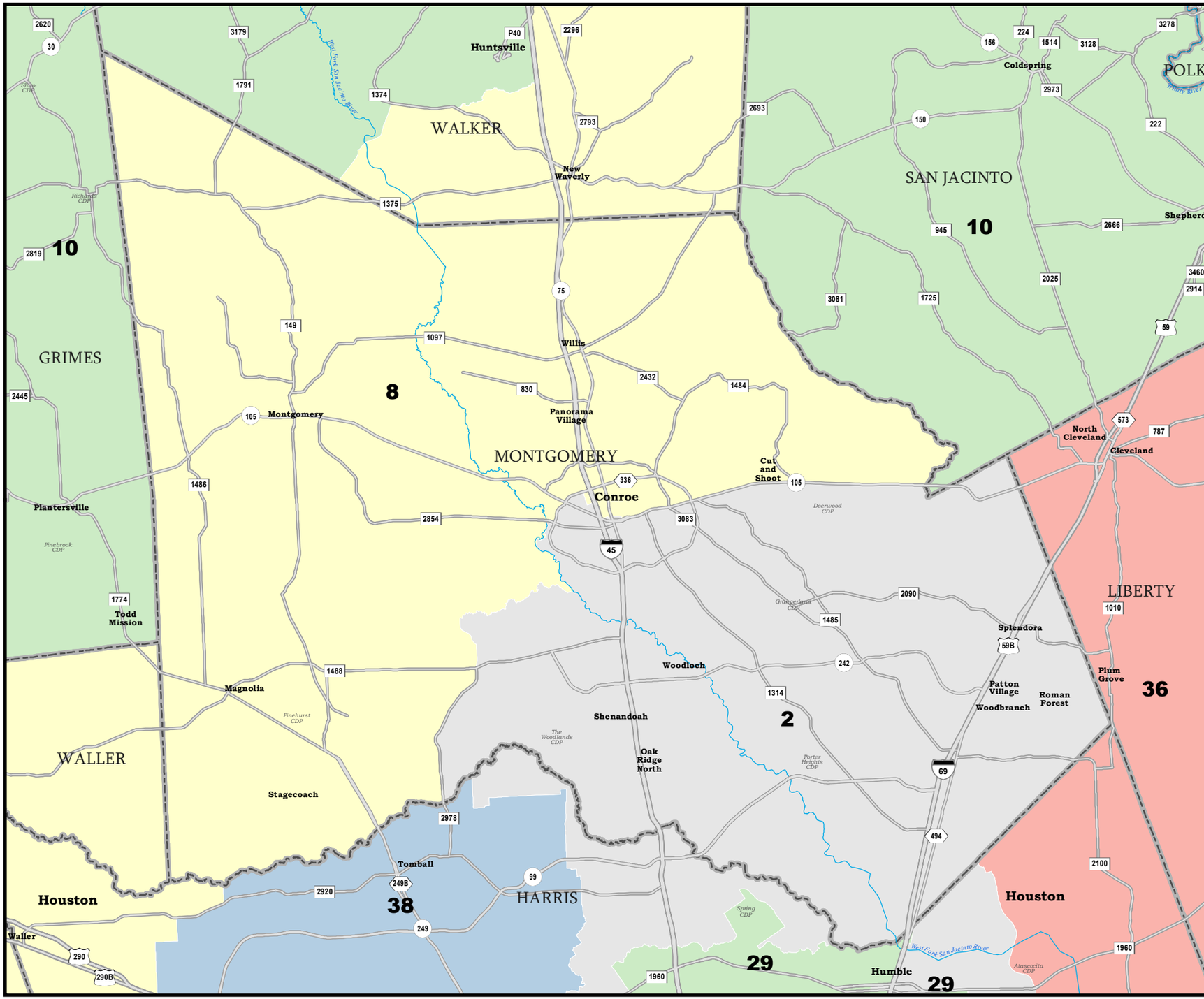

MONTGOMERY COUNTY

U.S. Congressional Districts

Proposed Plan

PLANC2324

COUNTIES

PLANC2324

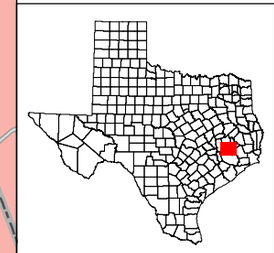

60932
2020 Census
PLANC2324 2025-08-06 14:42:06

Map ID 5900
08/06/25 14:43:16

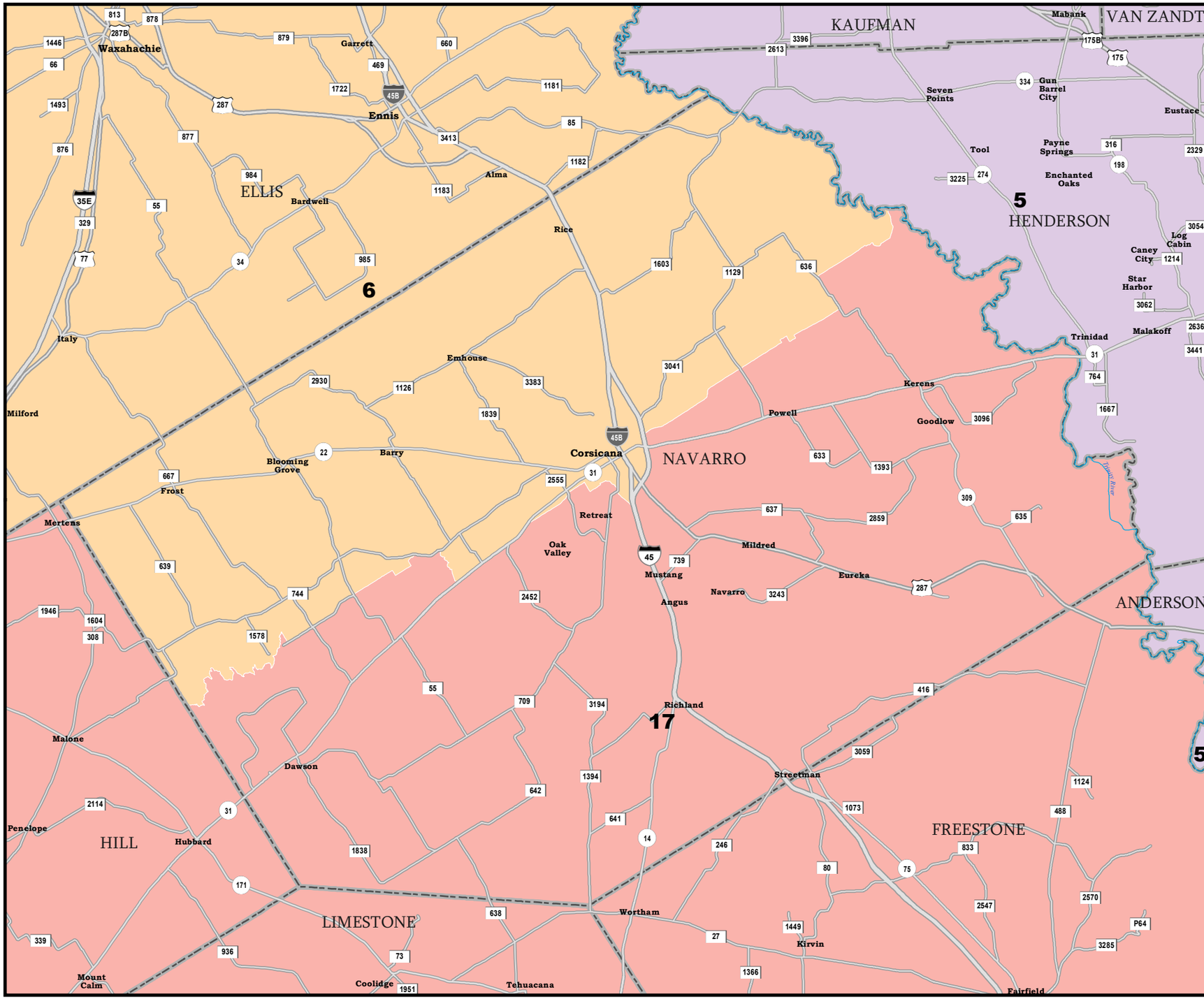

NAVARRO COUNTY

U.S. Congressional Districts

Proposed Plan

PLANC2324

COUNTIES

PLANC2324

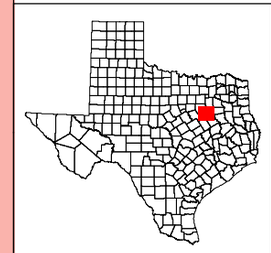

60932
2020 Census
PLANC2324 2025-08-06 14:42:06

Map ID 5900
08/06/25 14:43:16

NUECES COUNTY

U.S. Congressional Districts
Proposed Plan
PLANC2324

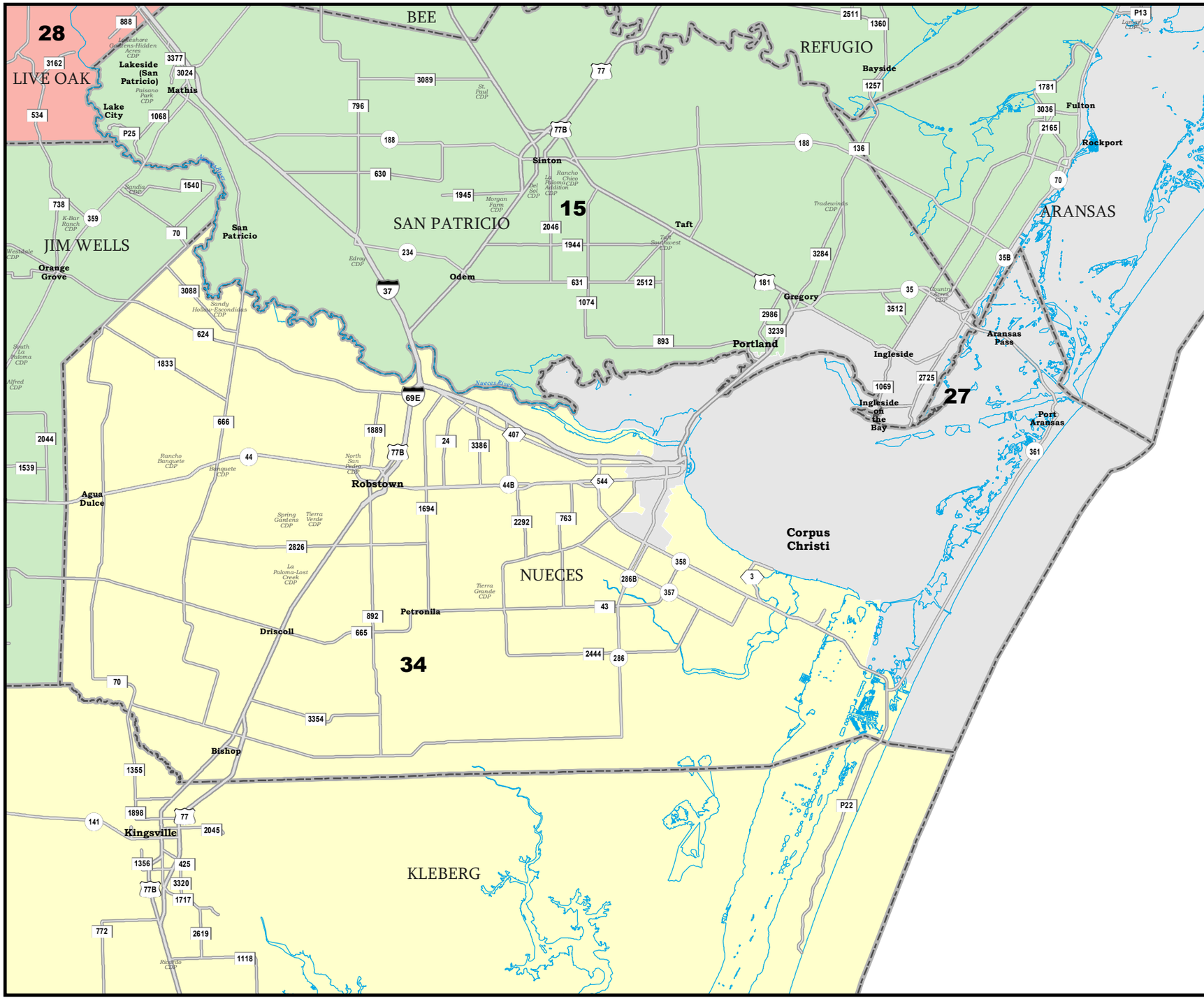

COUNTIES

PLANC2324

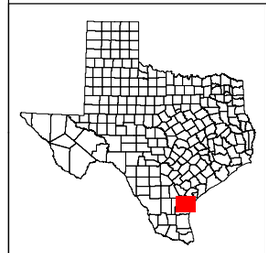

Map ID 5900
08/06/25 14:43:16

60932
2020 Census
PLANC2324 2025-08-06 14:42:06

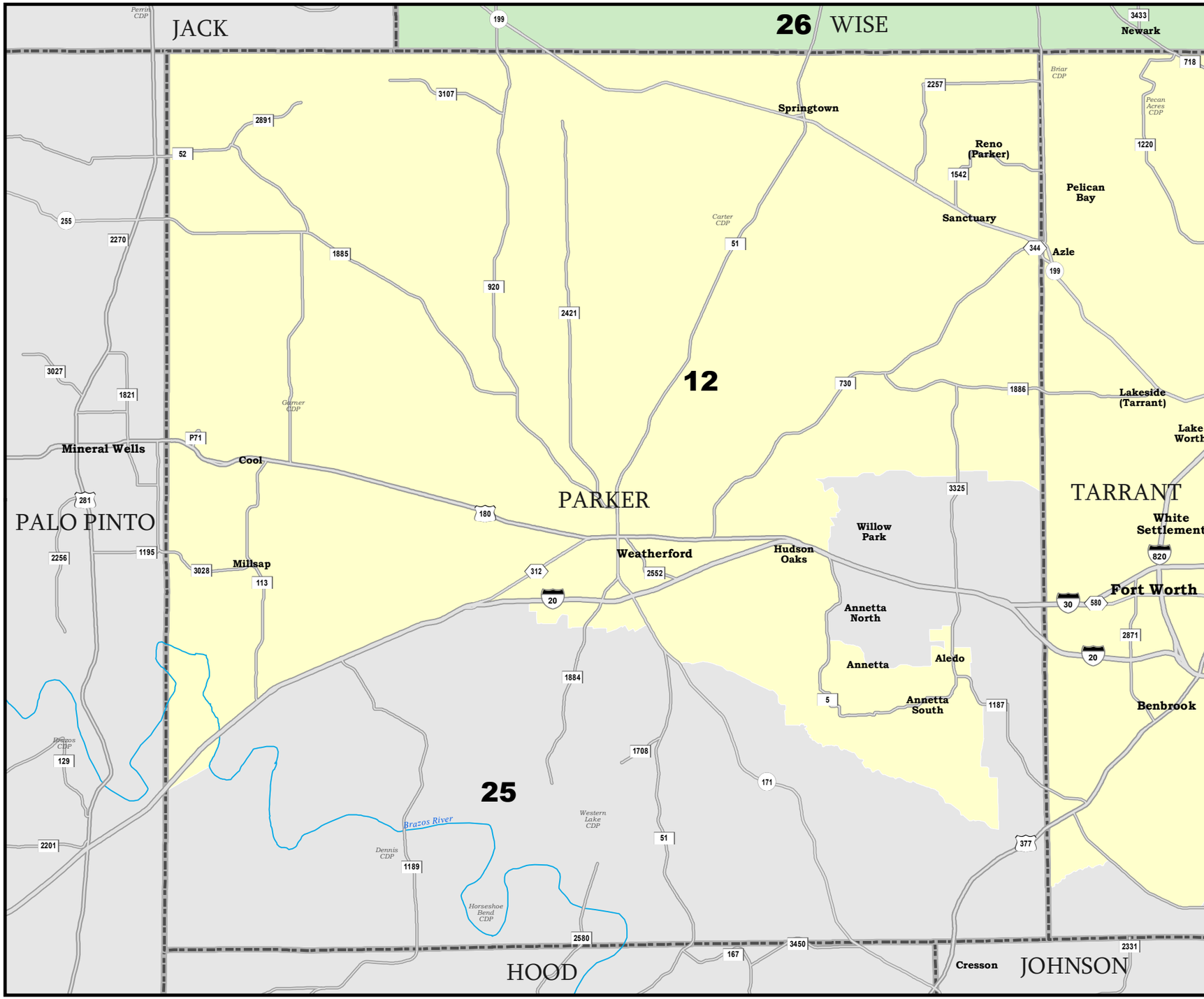

PARKER COUNTY

U.S. Congressional Districts

Proposed Plan

PLANC2324

COUNTIES

PLANC2324

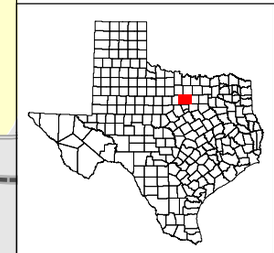

60932
2020 Census
PLANC2324 2025-08-06 14:42:06

Map ID 5900
08/06/25 14:43:16

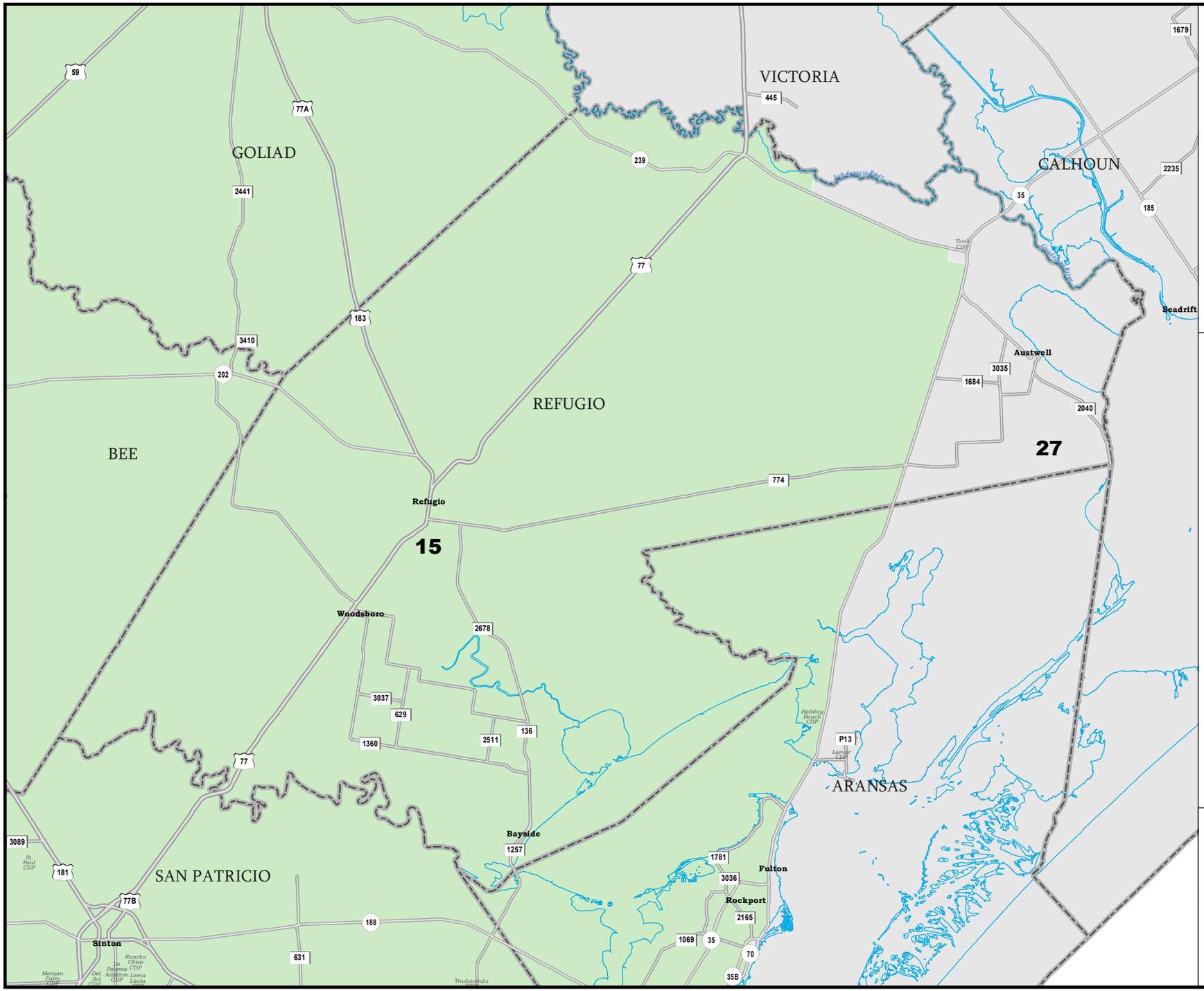

REFUGIO COUNTY

U.S. Congressional Districts

Proposed Plan

PLANC2324

COUNTIES

PLANC2324

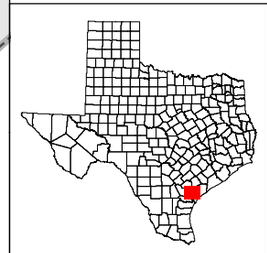

60932
2020 Census
PLANC2324 2025-08-06 14:42:06

Map ID 5900
08/06/25 14:43:16

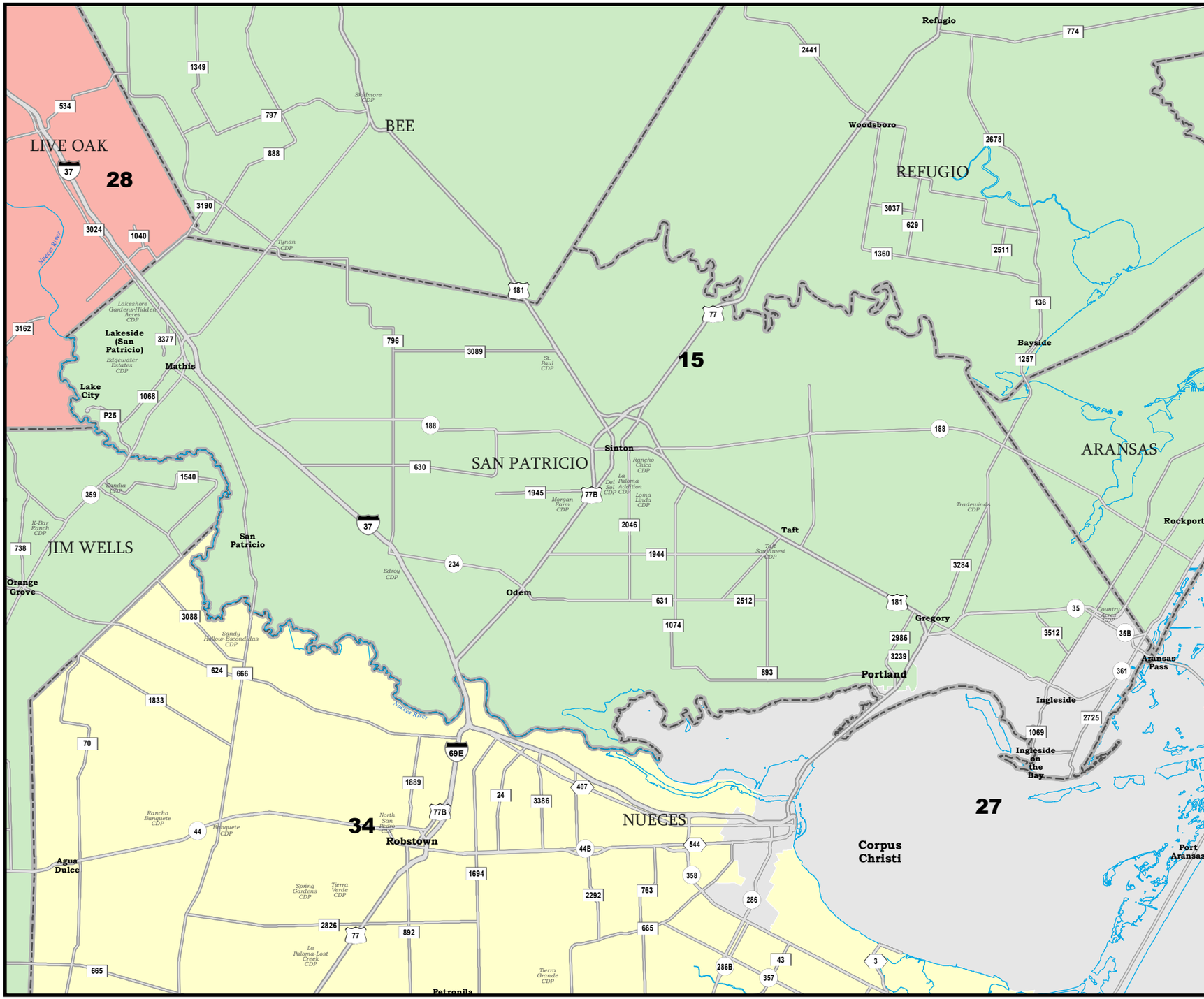

SAN PATRICIO COUNTY

U.S. Congressional Districts

Proposed Plan

PLANC2324

COUNTIES

PLANC2324

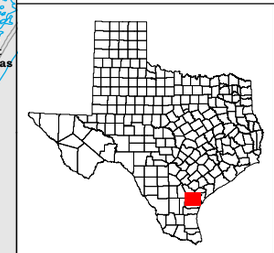

60932
2020 Census
PLANC2324 2025-08-06 14:42:06

Map ID 5900
08/06/25 14:43:16

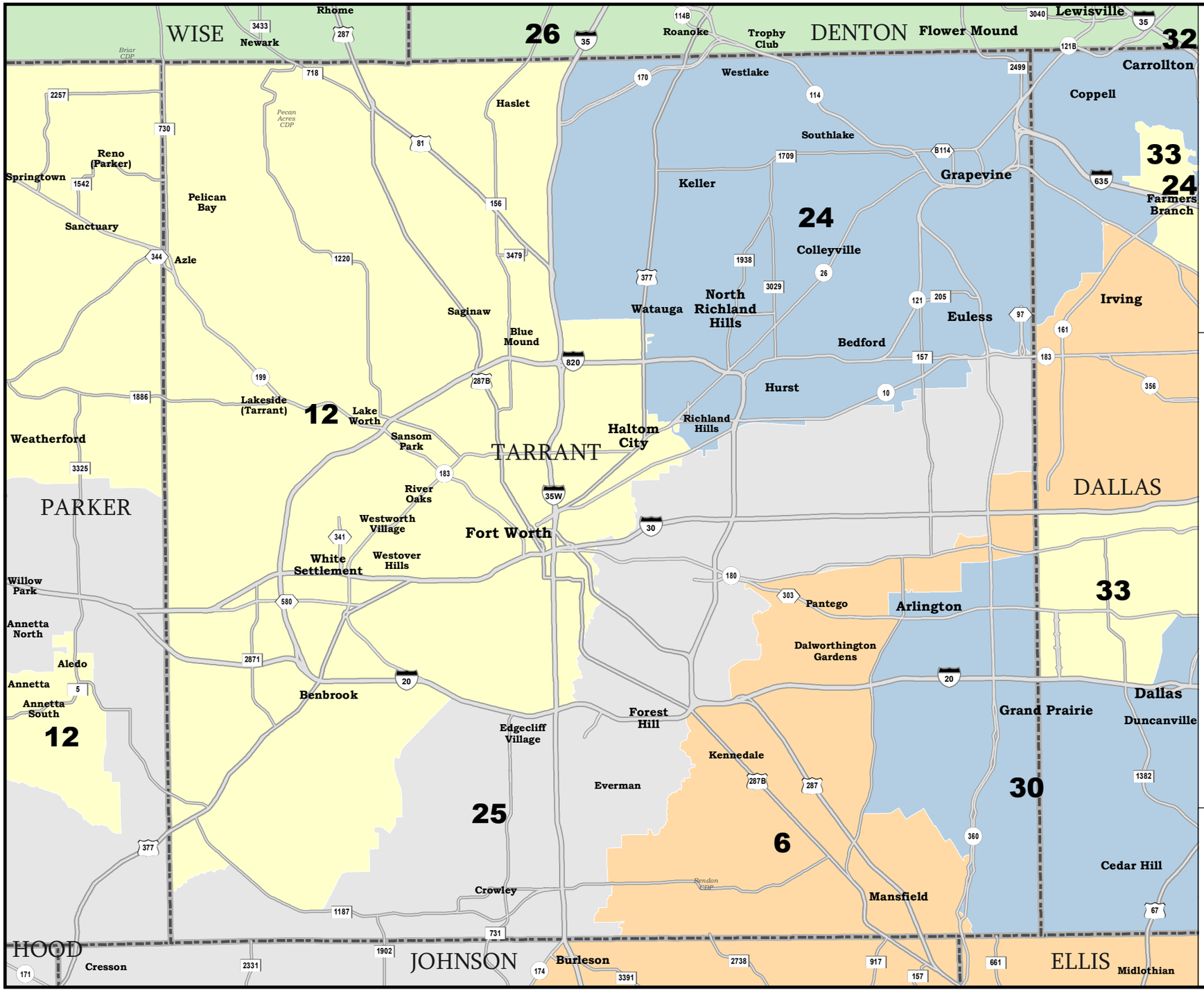

TARRANT COUNTY

U.S. Congressional Districts

Proposed Plan

PLANC2324

COUNTIES

PLANC2324

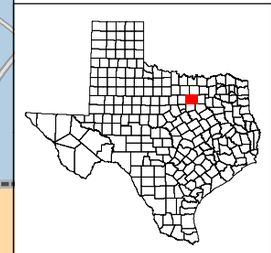

60932
2020 Census
PLANC2324 2025-08-06 14:42:06

Map ID 5900
08/06/25 14:43:16

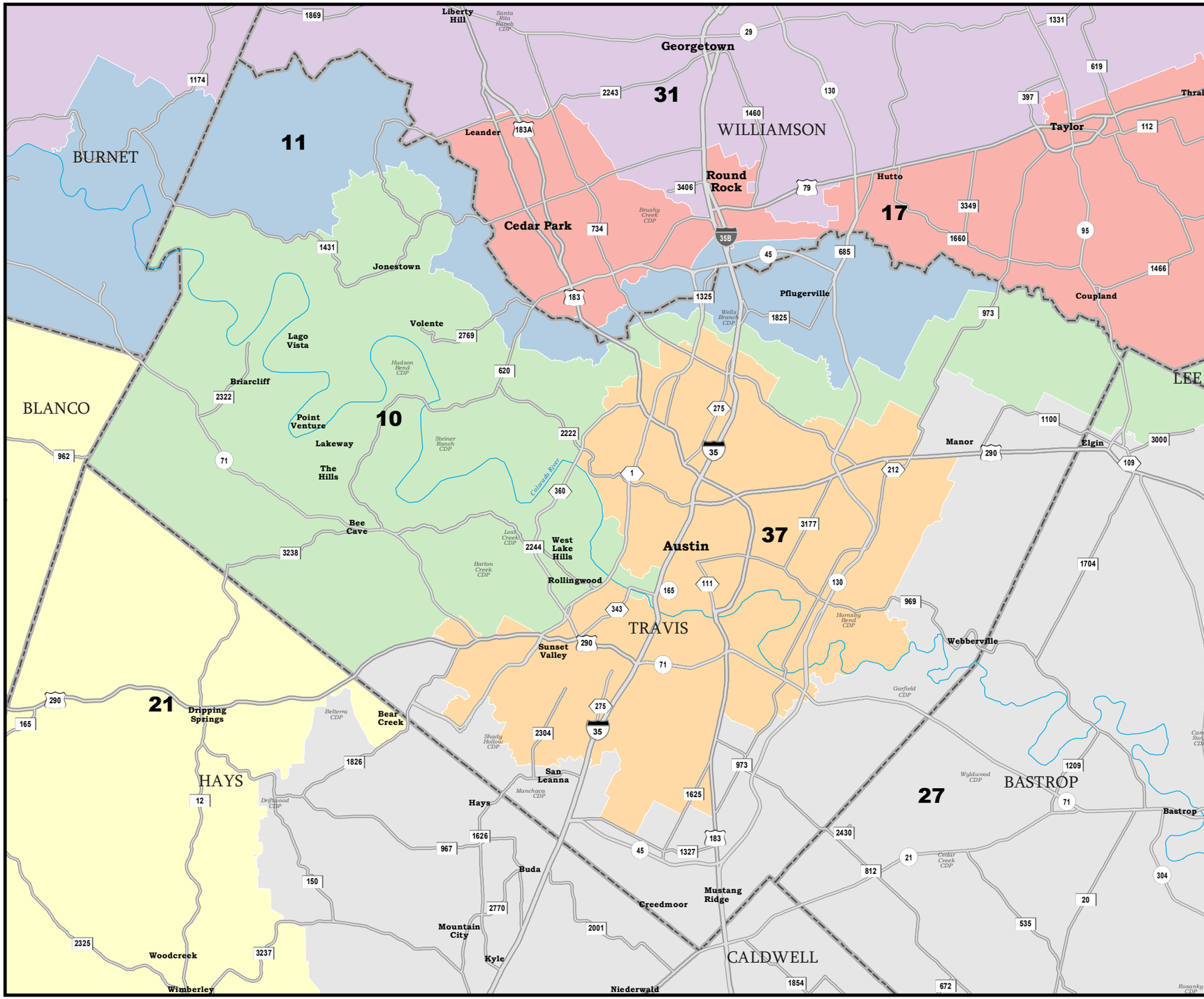

TRAVIS COUNTY

U.S. Congressional Districts

Proposed Plan

PLANC2324

COUNTIES

PLANC2324

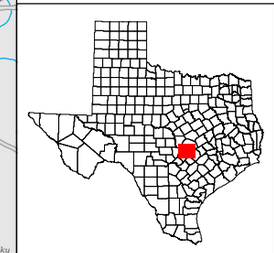

60932
2020 Census
PLANC2324 2025-08-06 14:42:06

Map ID 5900
08/06/25 14:43:16

TLC

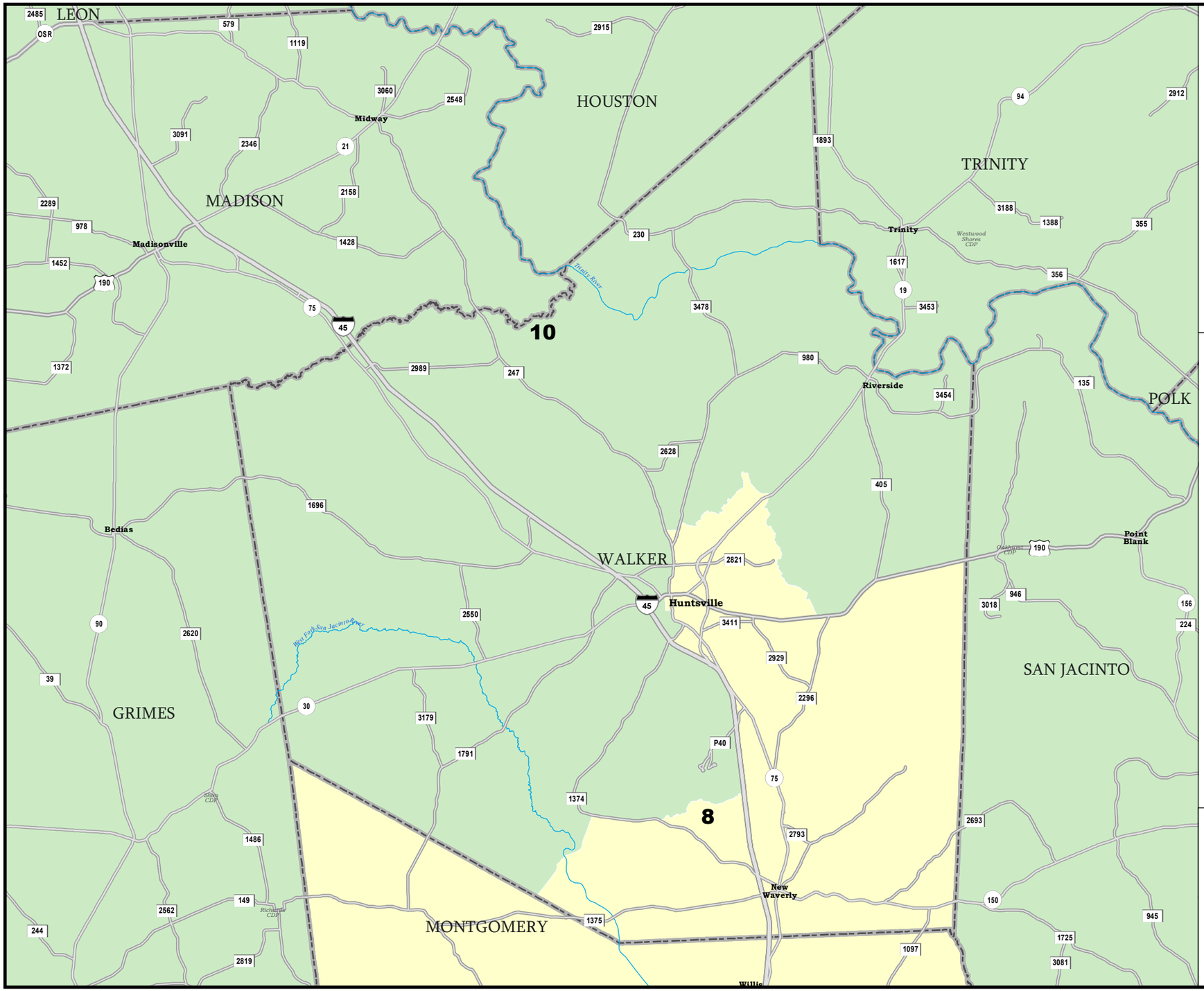

WALKER COUNTY

U.S. Congressional Districts

Proposed Plan

PLANC2324

COUNTIES

PLANC2324

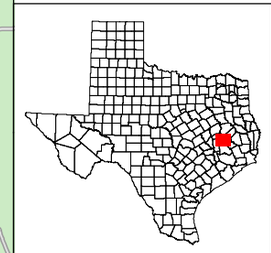

60932
2020 Census
PLANC2324 2025-08-06 14:42:06

Map ID 5900
08/06/25 14:43:16

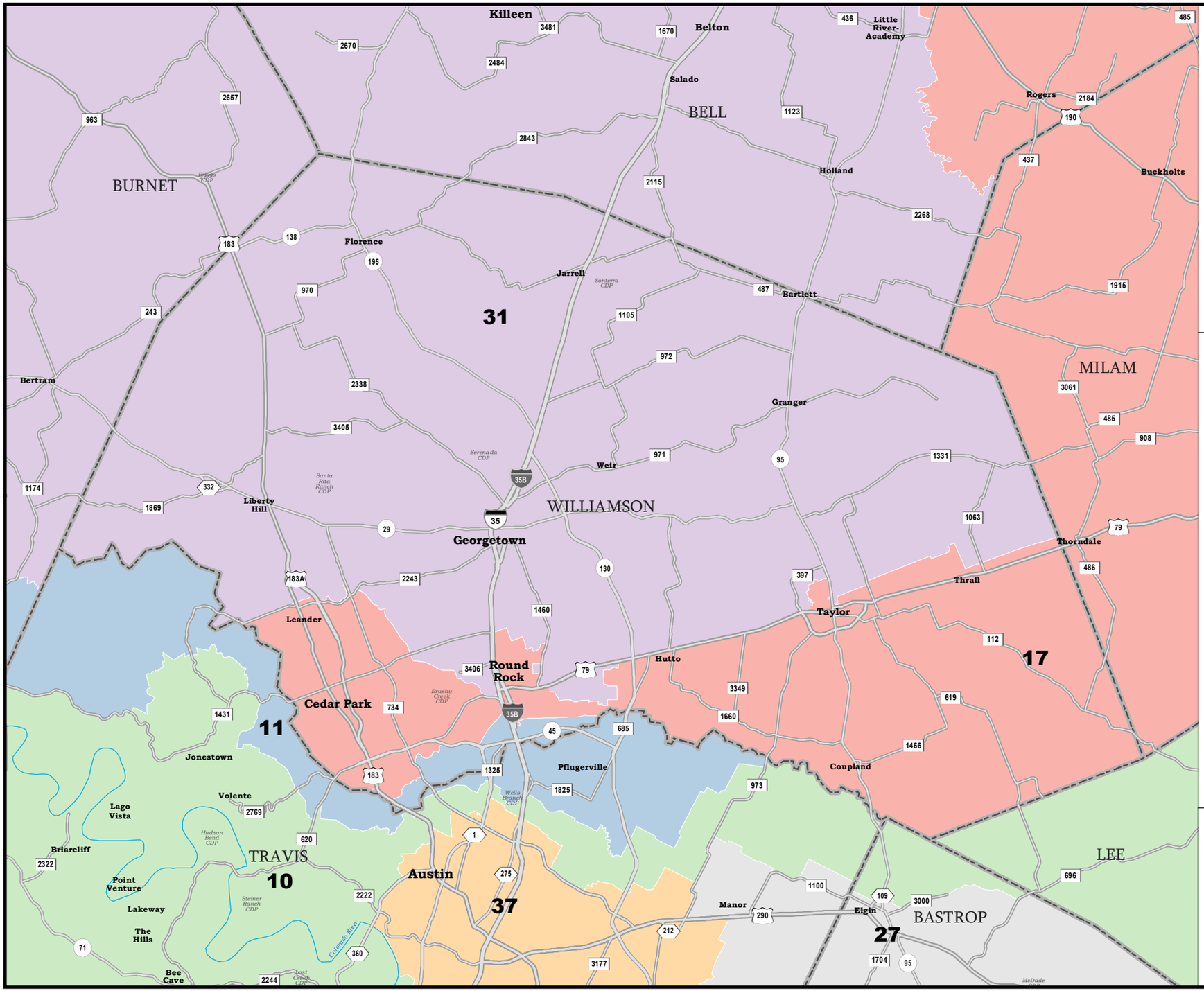

WILLIAMSON COUNTY

U.S. Congressional Districts

Proposed Plan

PLANC2324

COUNTIES

PLANC2324

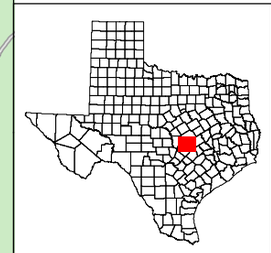

60932
2020 Census
PLANC2324 2025-08-06 14:42:06

Map ID 5900
08/06/25 14:43:16

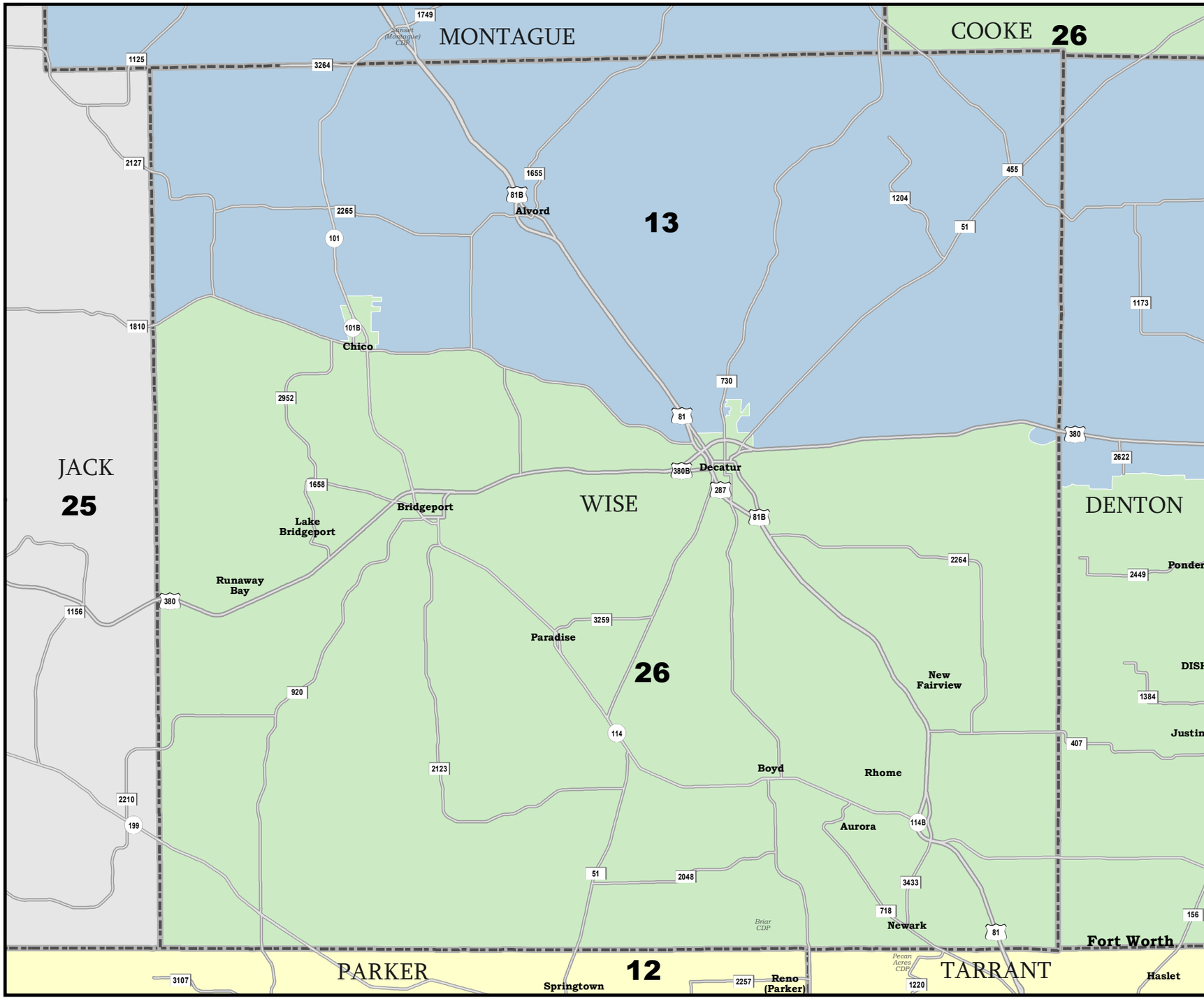

WISE COUNTY

U.S. Congressional Districts

Proposed Plan

PLANC2324

COUNTIES

PLANC2324

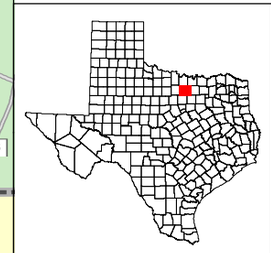

60932
2020 Census
PLANC2324 2025-08-06 14:42:06

Map ID 5900
08/06/25 14:43:16