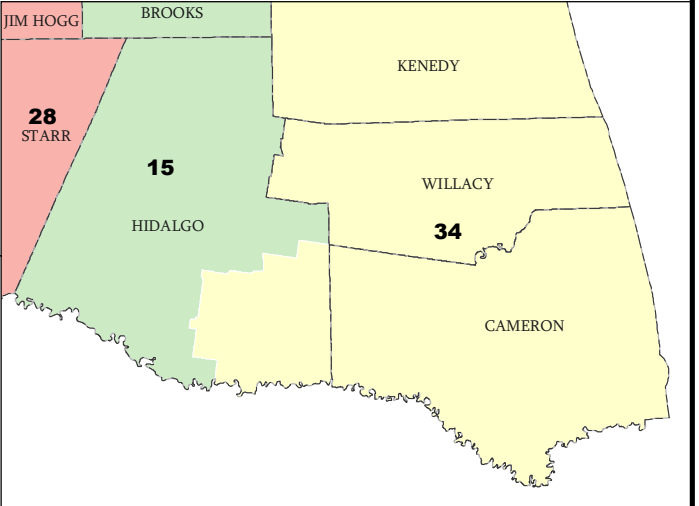
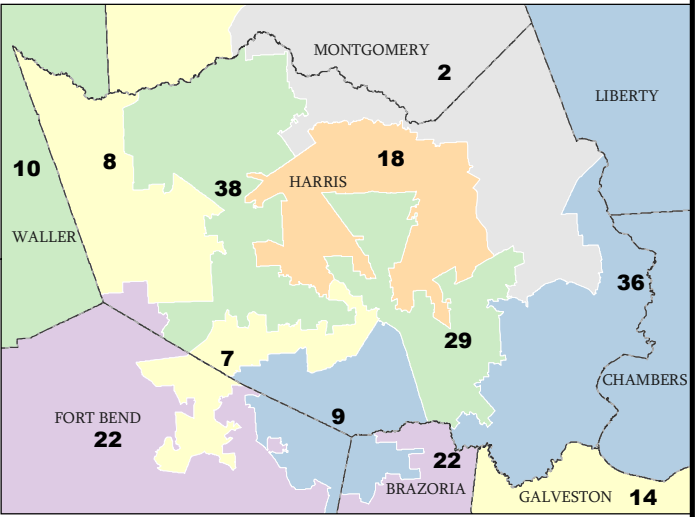
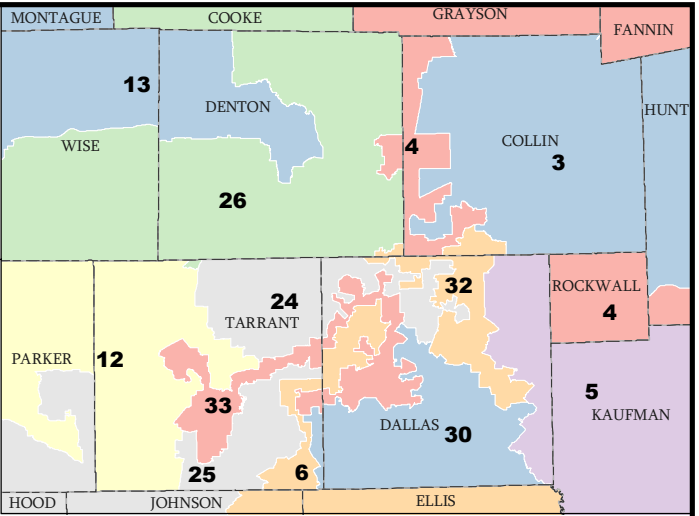
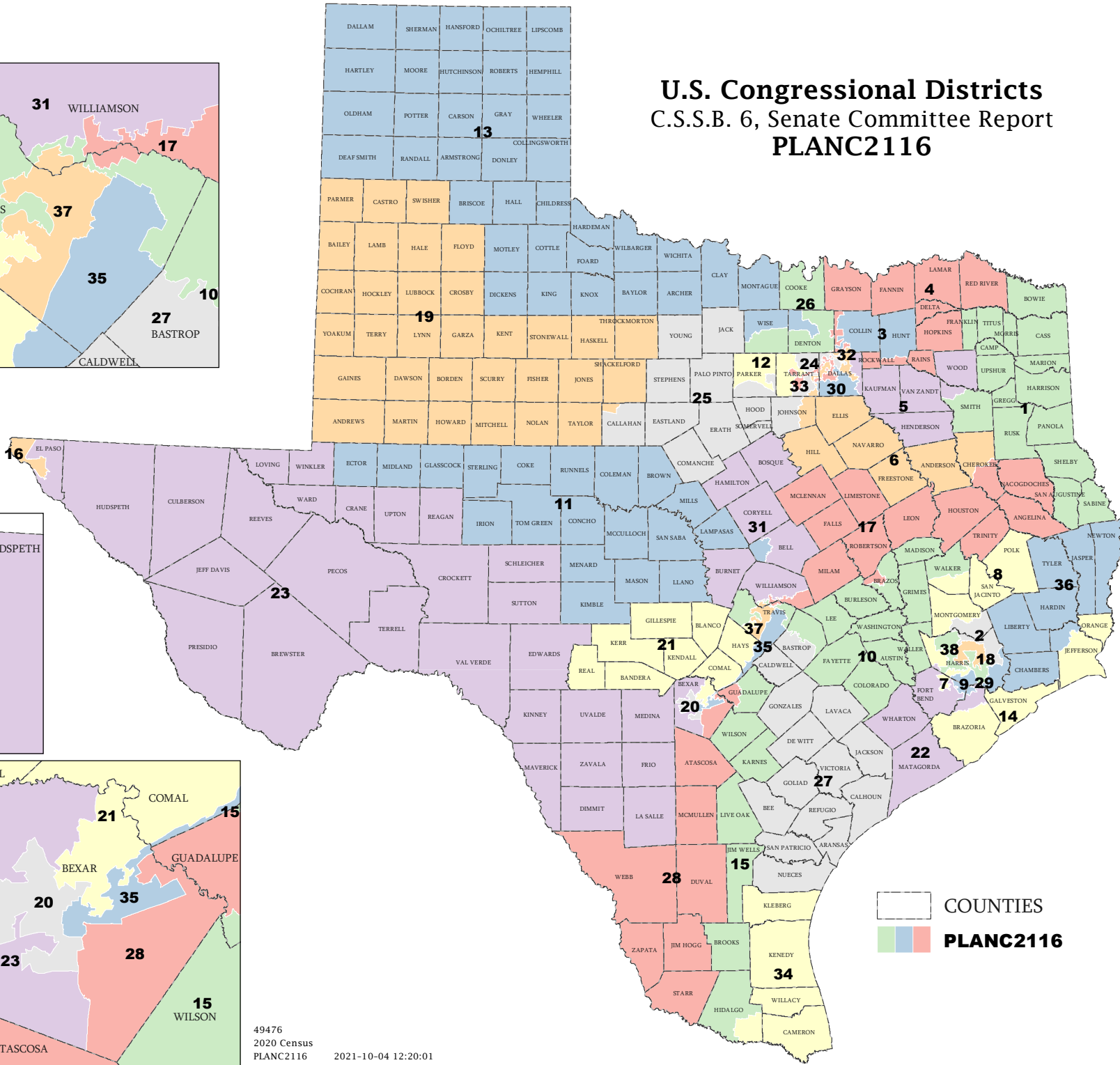
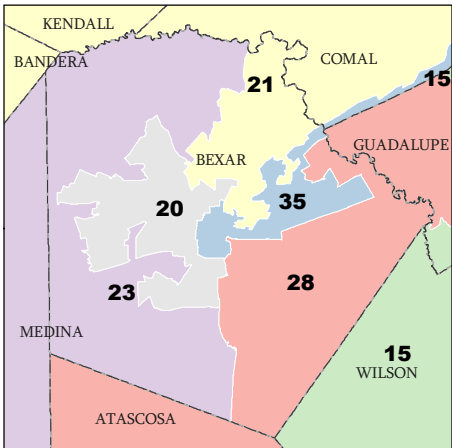
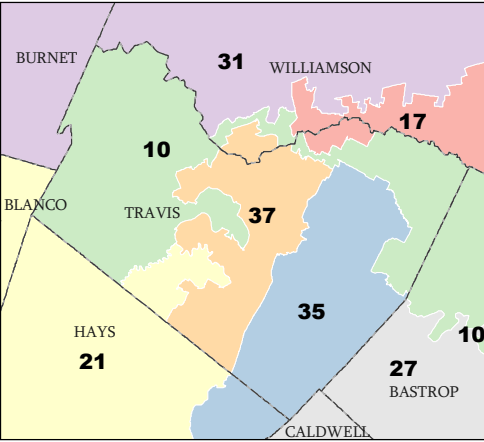


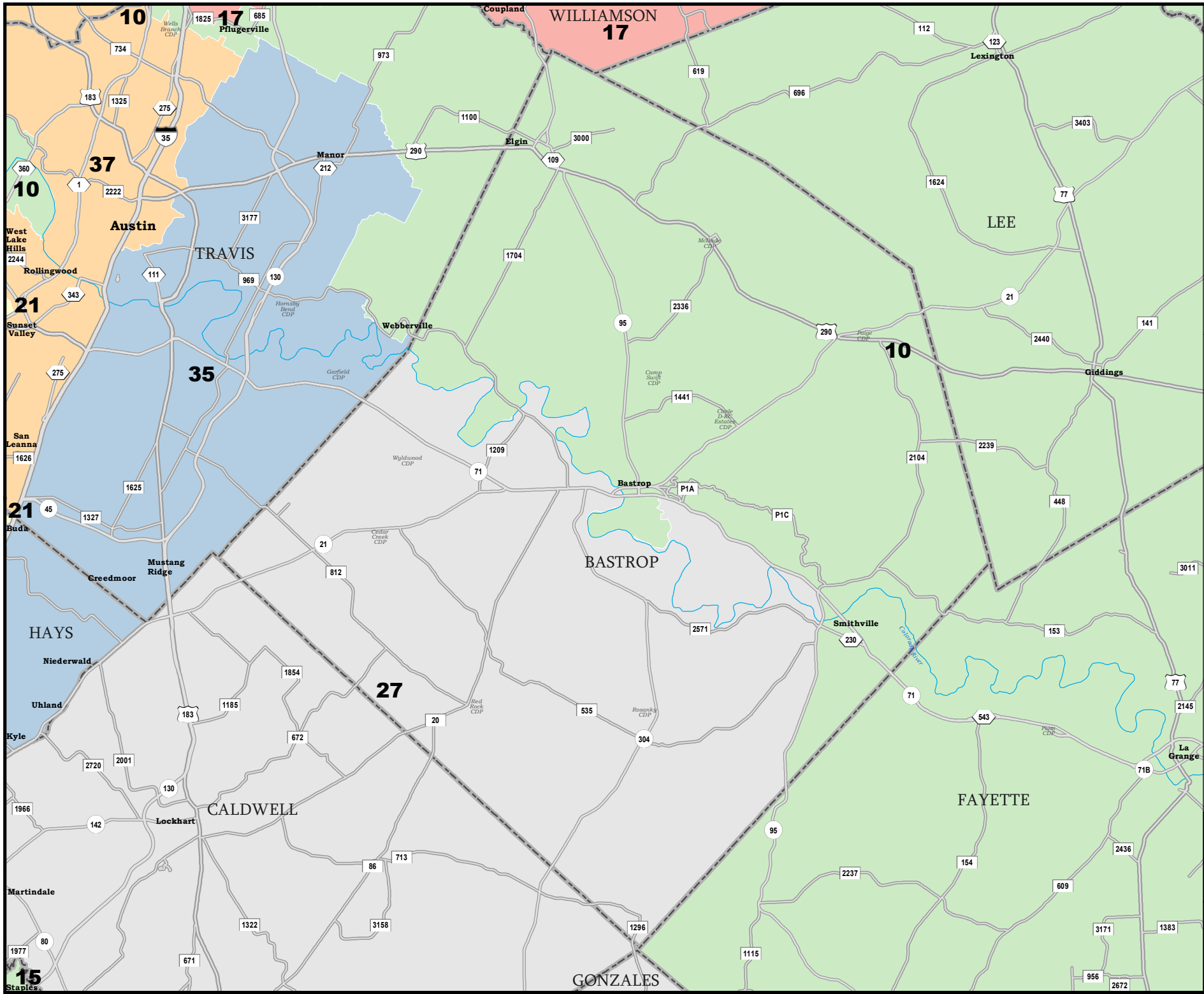
U.S. Congressional Districts

C.S.S.B. 6, Senate Committee Report

PLANC2116



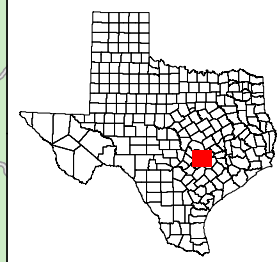
COUNTRIES
 PLANC2116

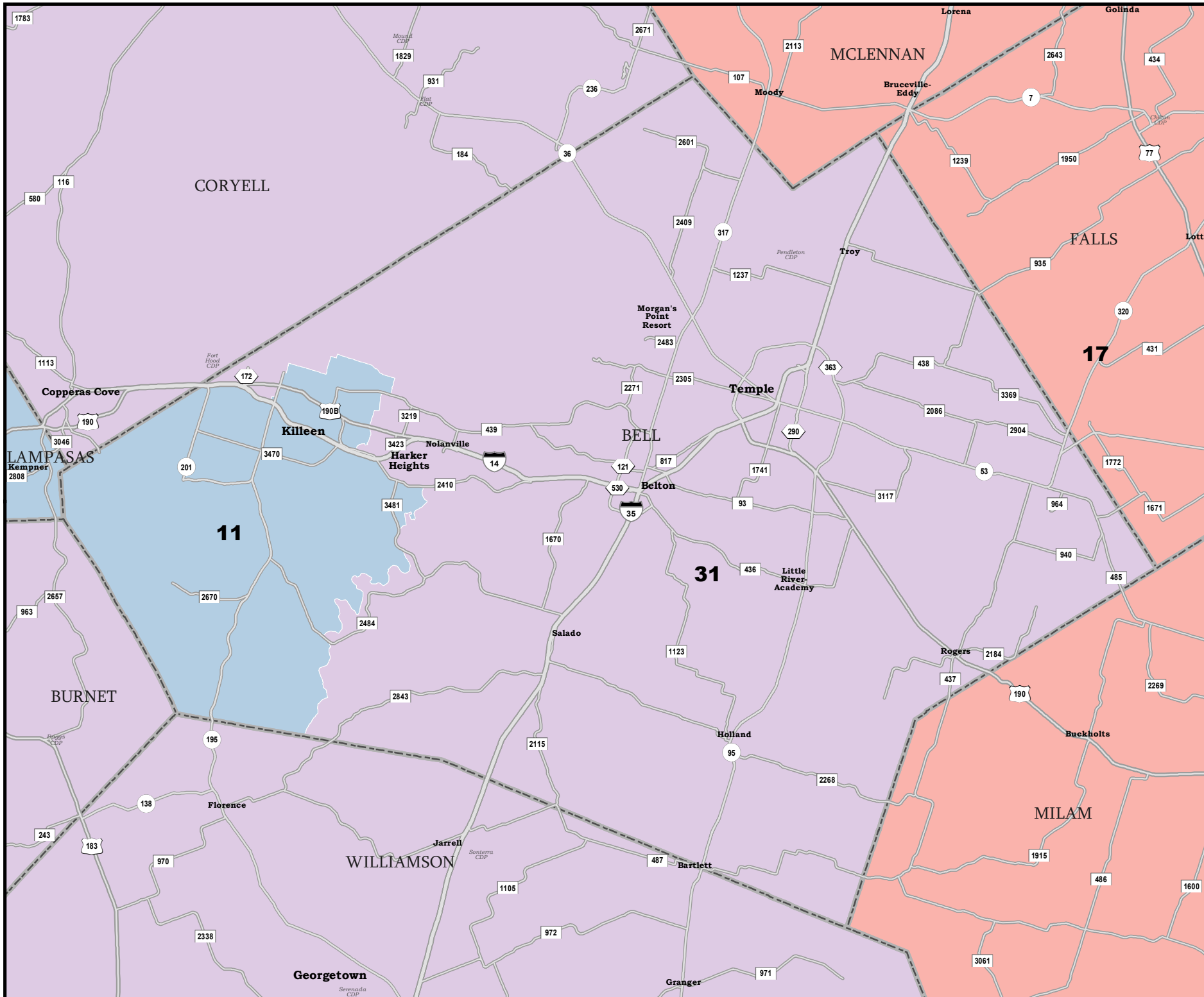


BASTROP COUNTY

U.S. Congressional Districts
C.S.S.B. 6, Senate Committee Report
PLANC2116

 COUNTIES
 **PLANC2116**

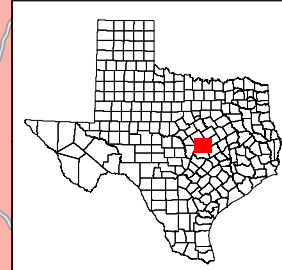


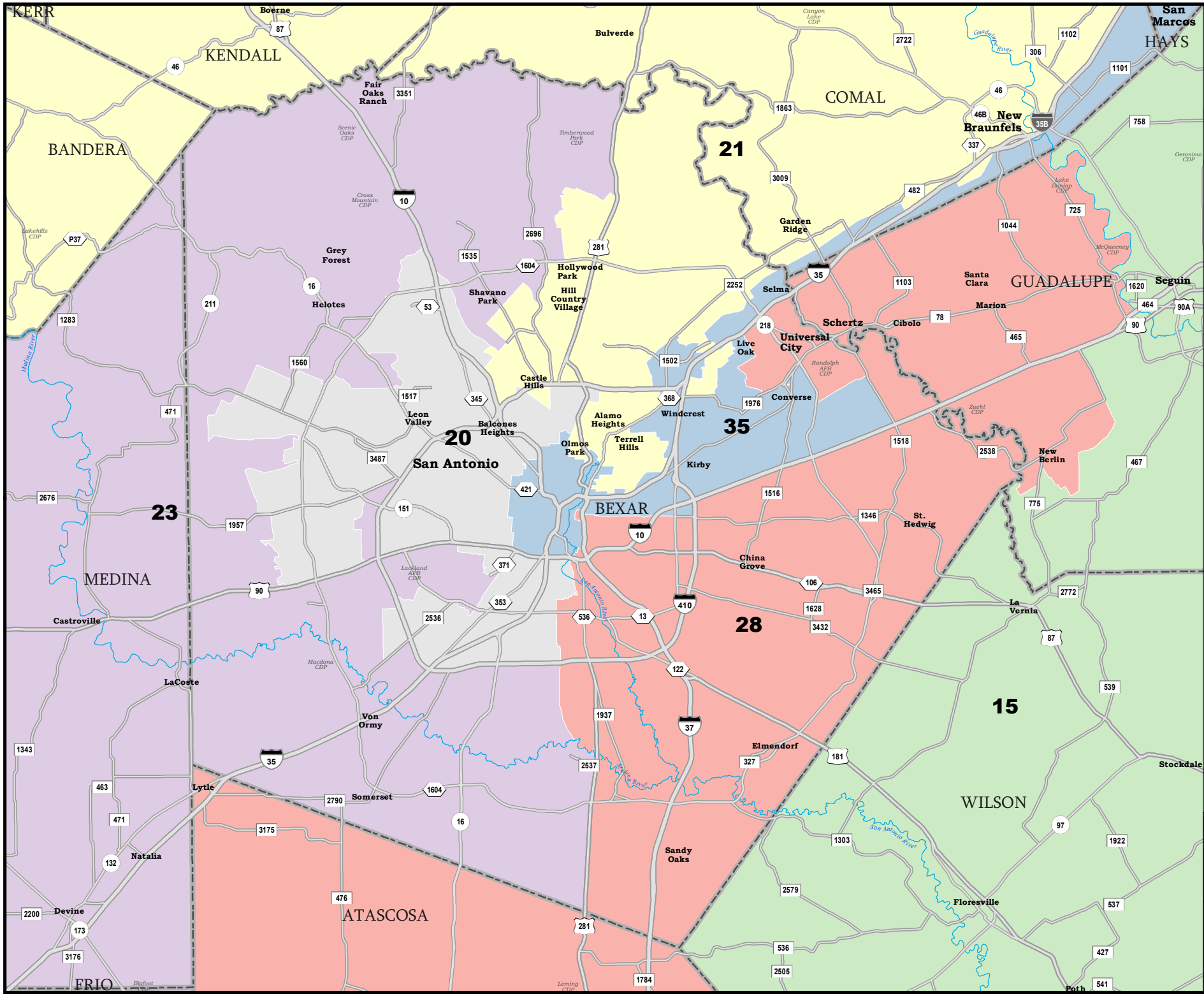


BELL COUNTY

U.S. Congressional Districts
 C.S.S.B. 6, Senate Committee Report
PLANC2116

 COUNTIES
 **PLANC2116**

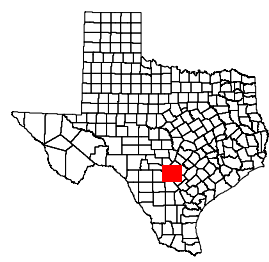


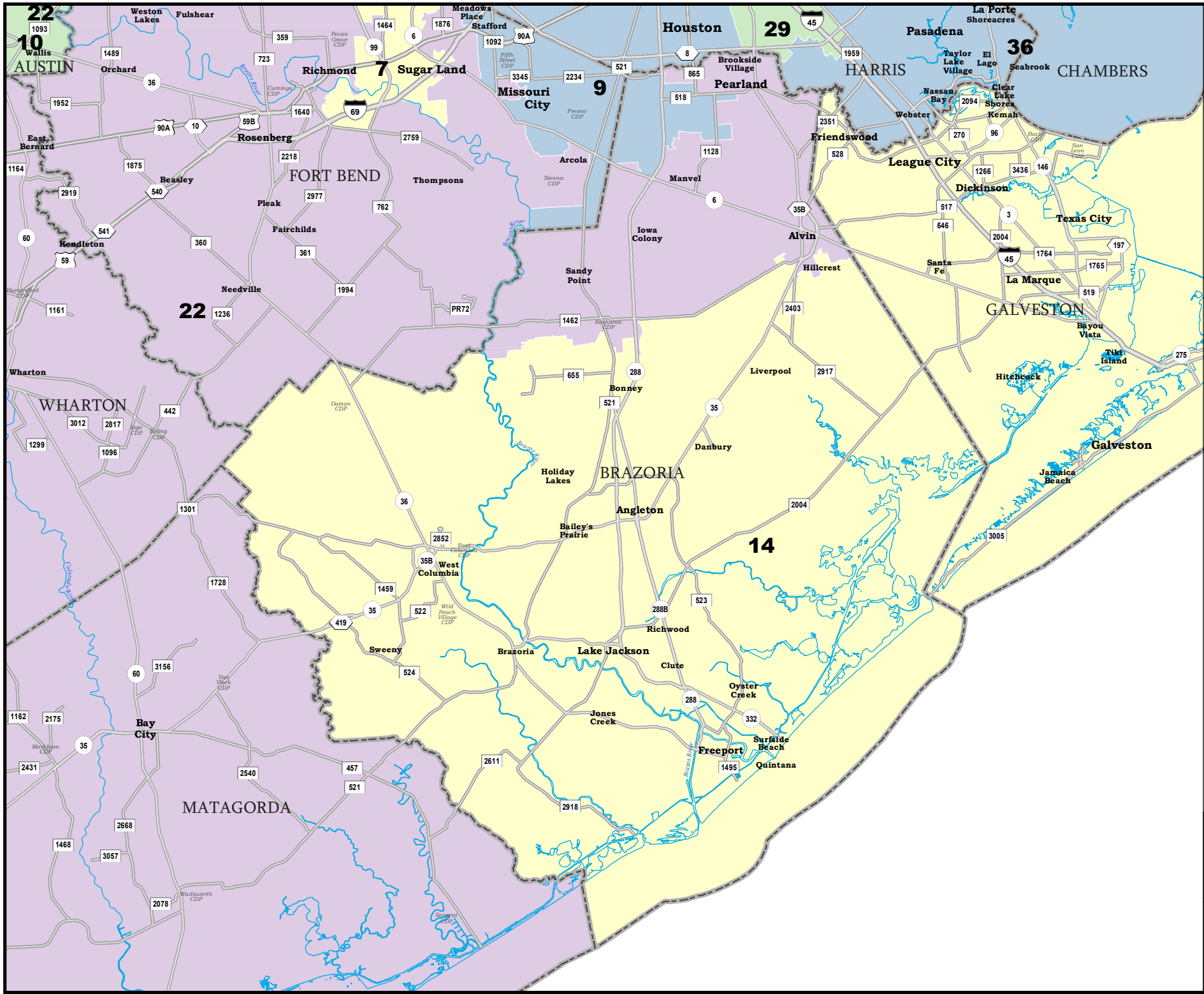


BEXAR COUNTY

U.S. Congressional Districts
 C.S.S.B. 6, Senate Committee Report
PLANC2116

 COUNTIES
 **PLANC2116**

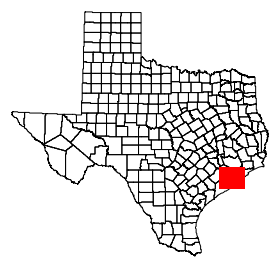


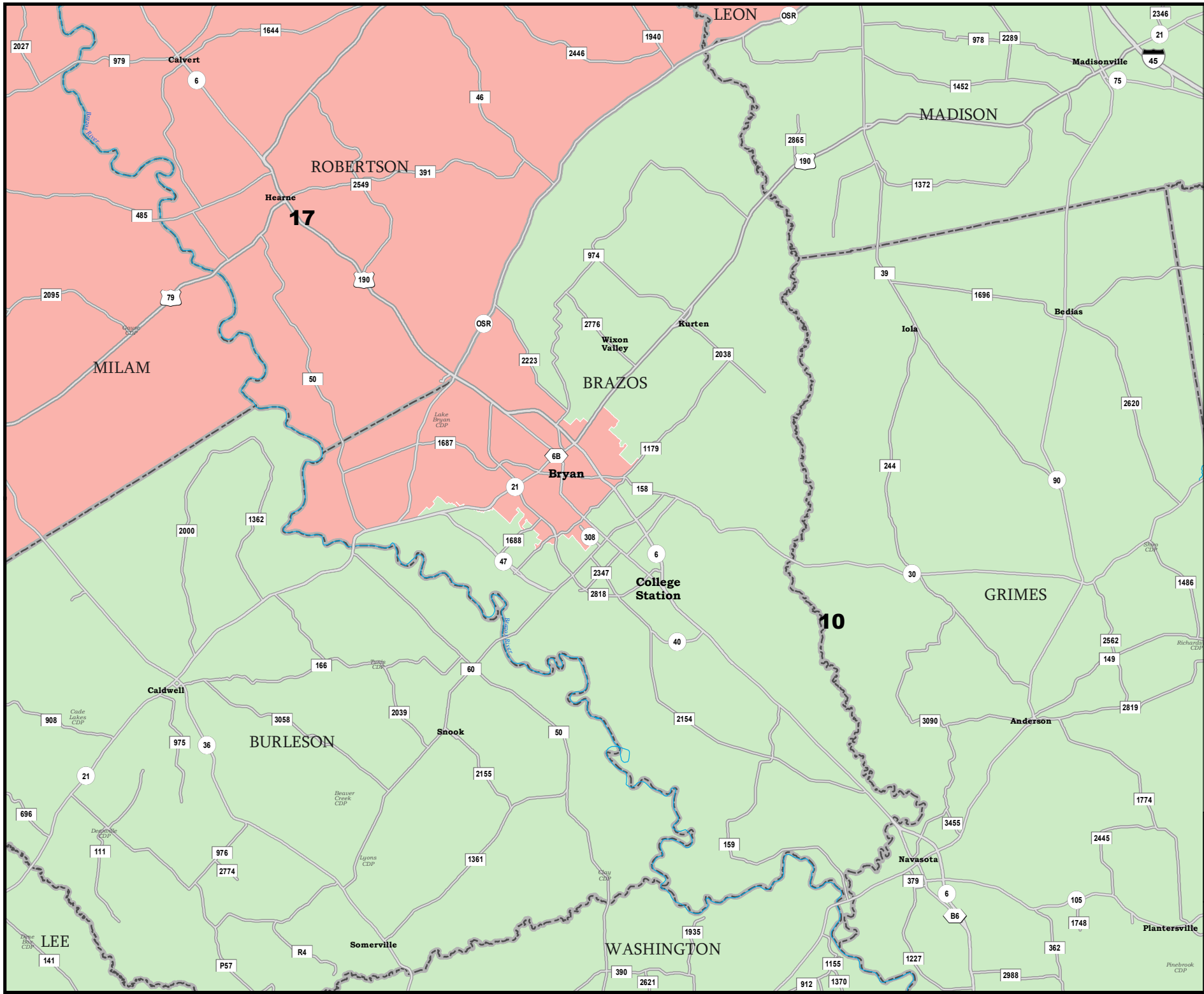


BRAZORIA COUNTY

U.S. Congressional Districts
 C.S.S.B. 6, Senate Committee Report
 PLAN2116

 COUNTIES
 **PLAN2116**

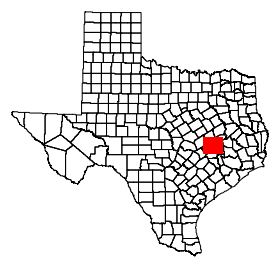


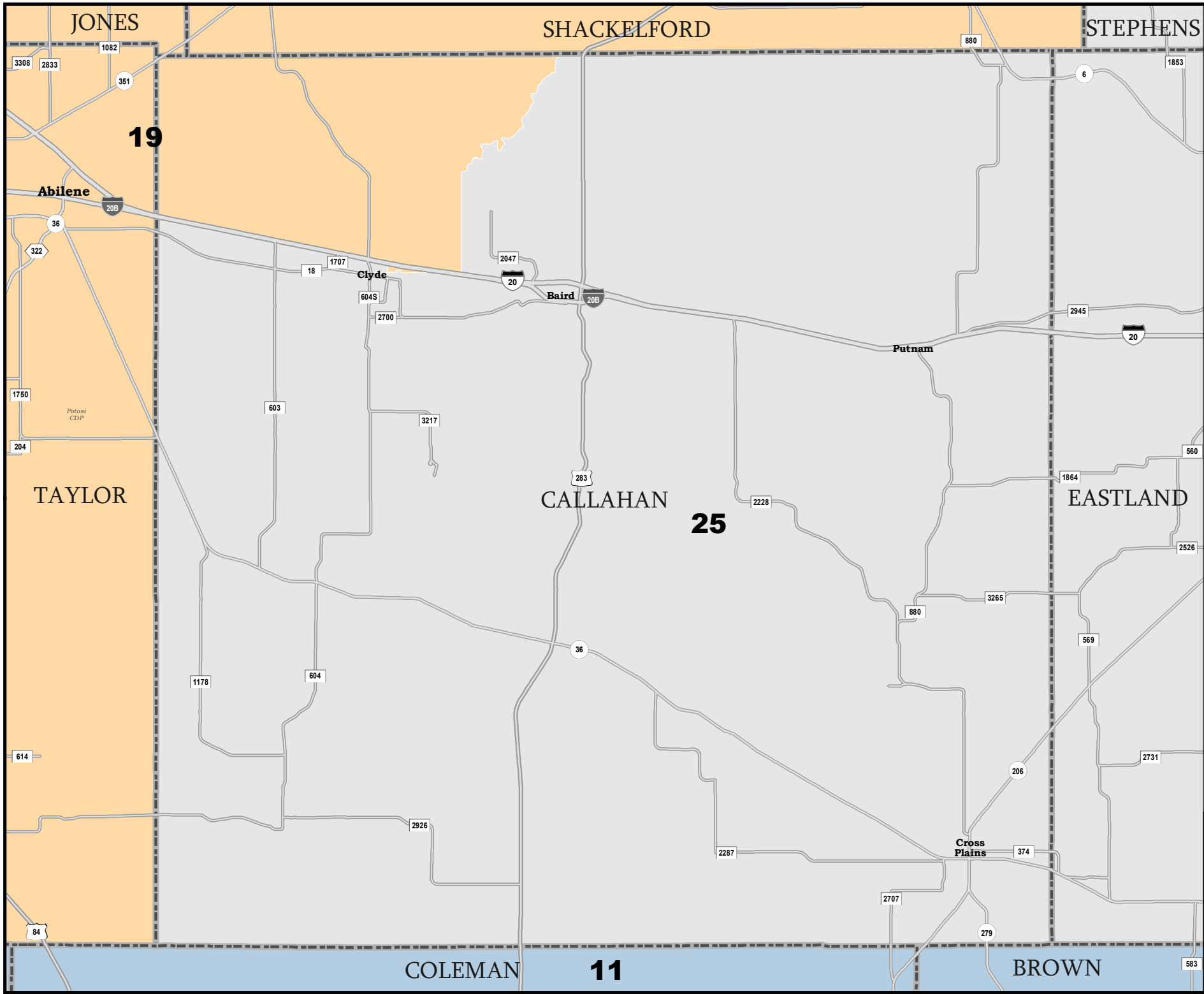


BRAZOS COUNTY

U.S. Congressional Districts
 C.S.S.B. 6, Senate Committee Report
PLANC2116

 COUNTIES
 **PLANC2116**



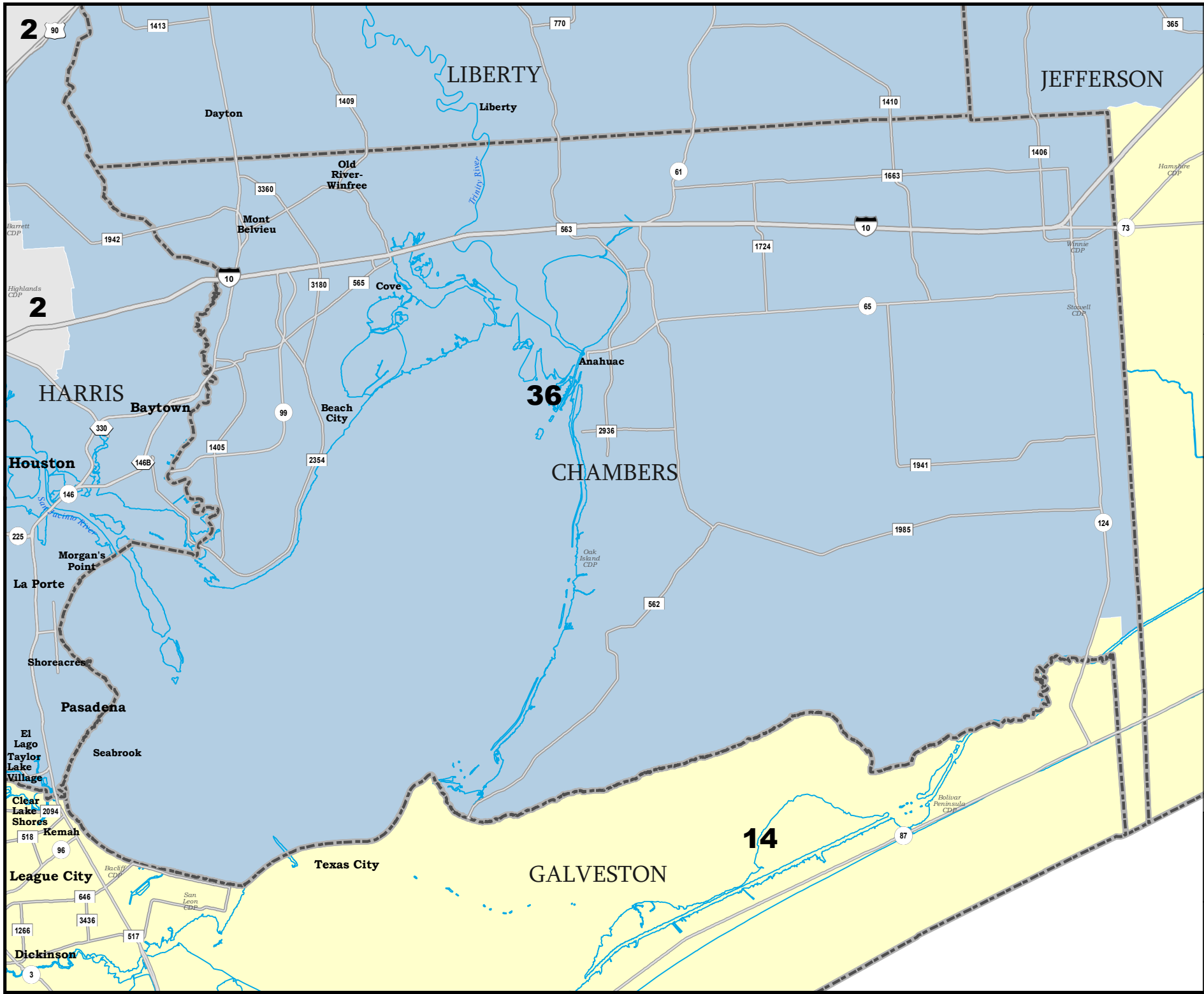


CALLAHAN COUNTY

U.S. Congressional Districts
 C.S.S.B. 6, Senate Committee Report
PLANC2116

 COUNTIES
 **PLANC2116**

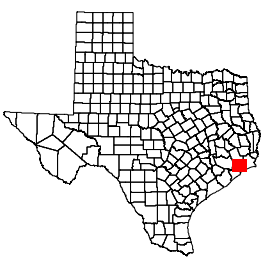


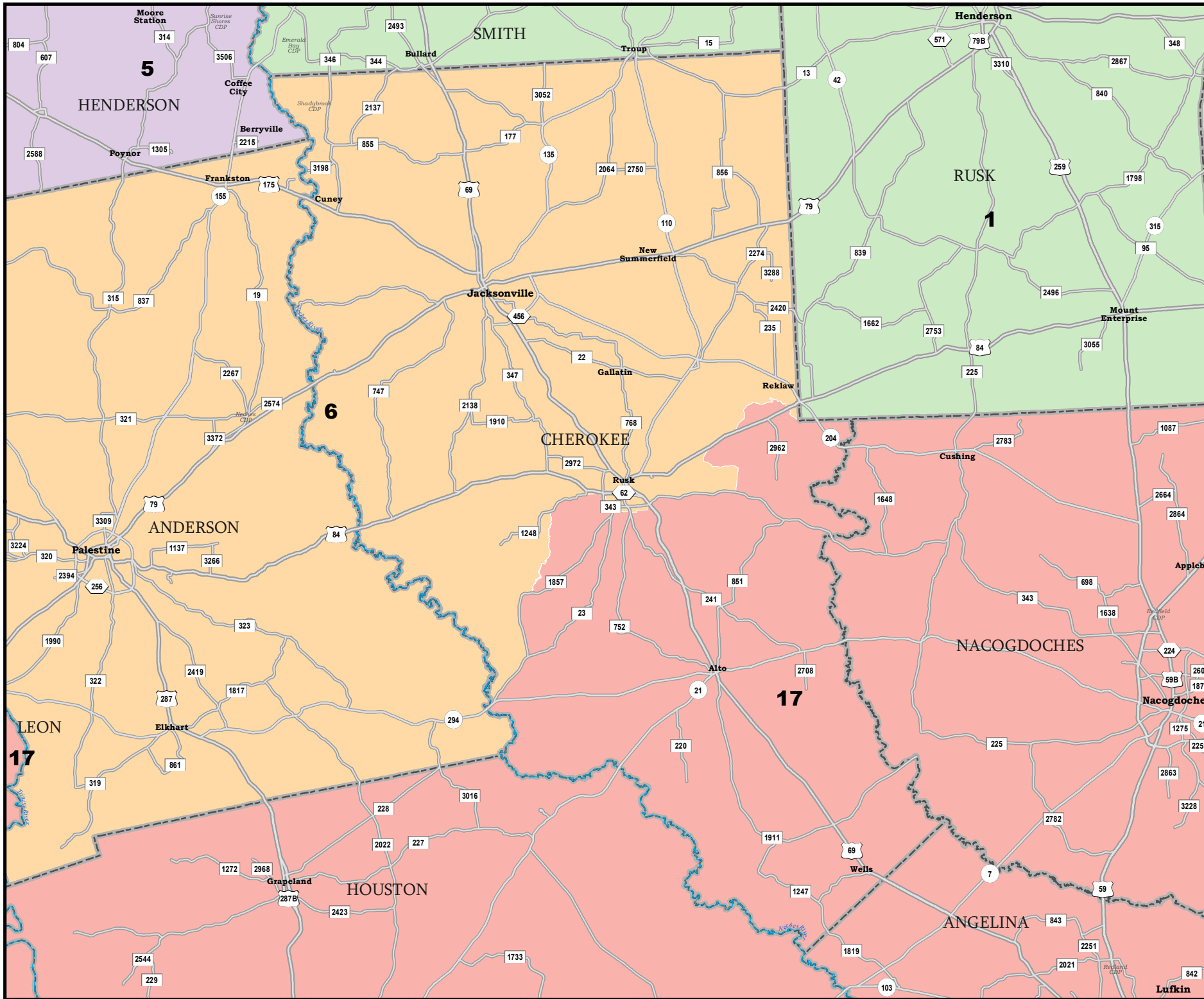


CHAMBERS COUNTY

U.S. Congressional Districts
 C.S.S.B. 6, Senate Committee Report
PLANC2116

 COUNTIES
 **PLANC2116**

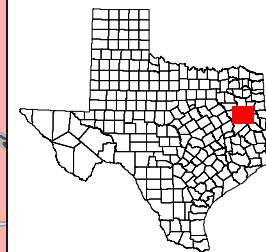


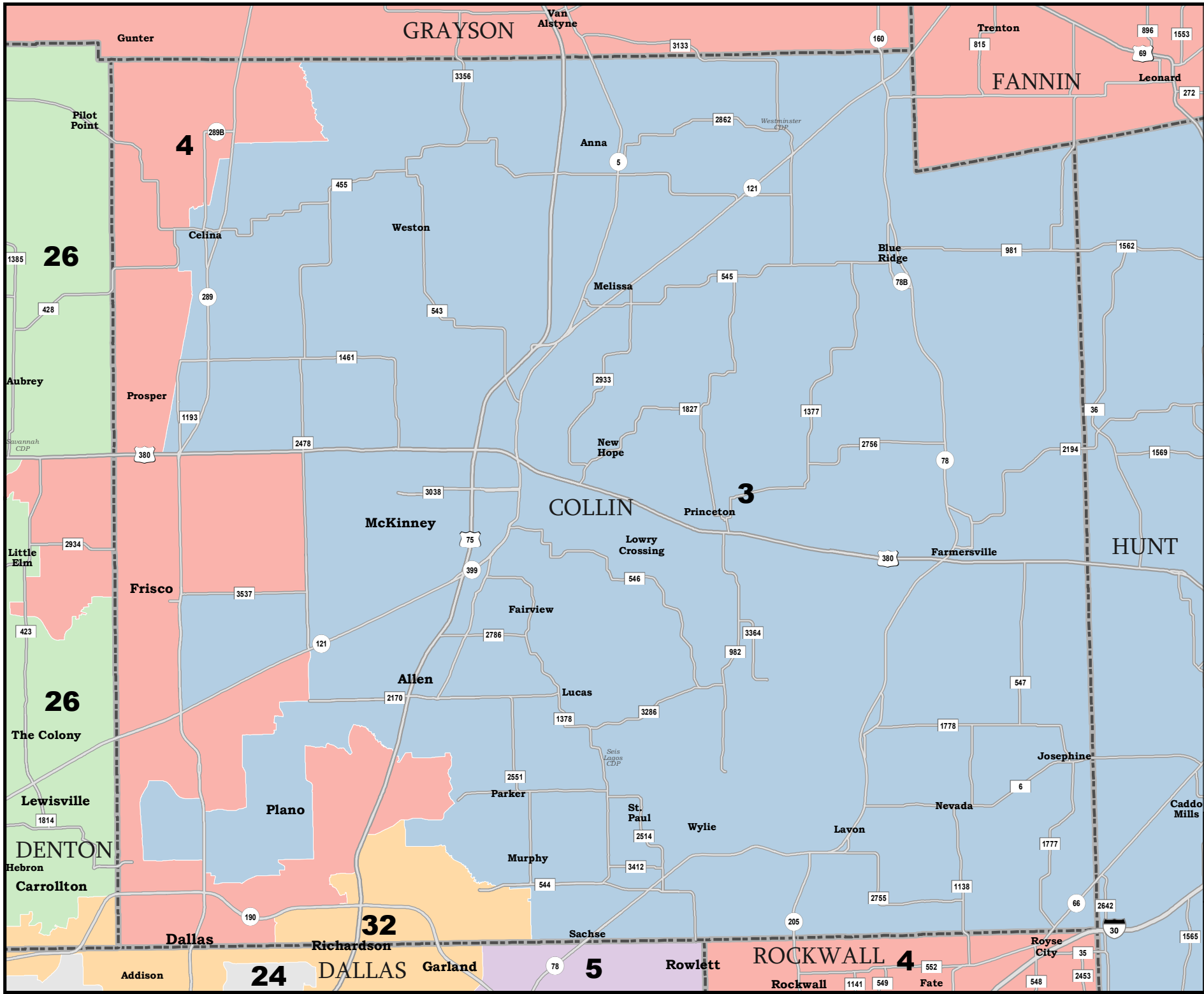


CHEROKEE COUNTY

U.S. Congressional Districts
 C.S.S.B. 6, Senate Committee Report
PLANC2116

 COUNTIES
 **PLANC2116**

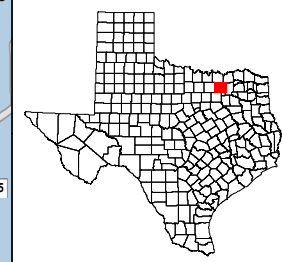


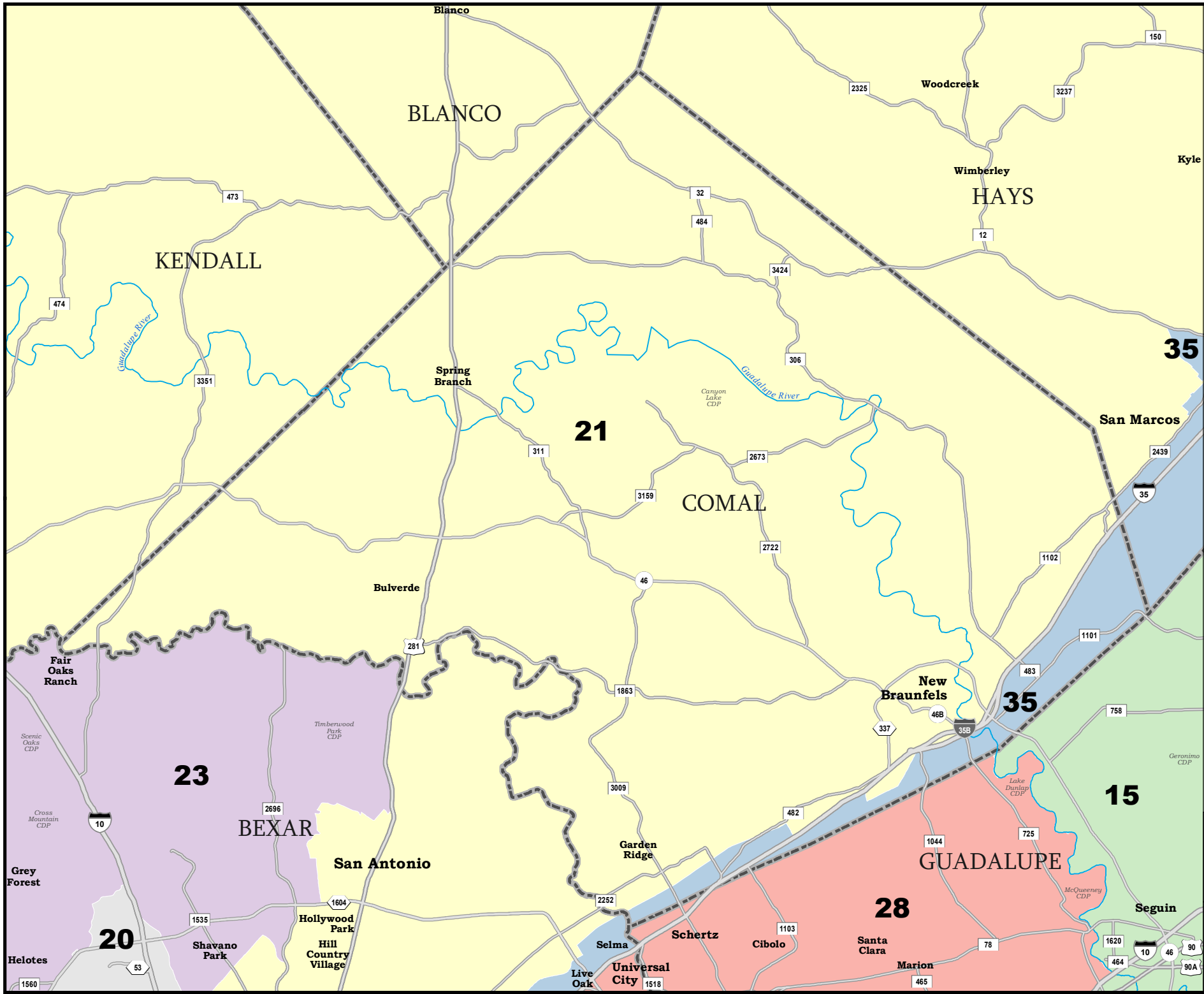


COLLIN COUNTY

U.S. Congressional Districts
 C.S.S.B. 6, Senate Committee Report
PLANC2116

 COUNTIES
 **PLANC2116**

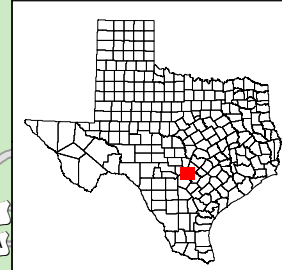





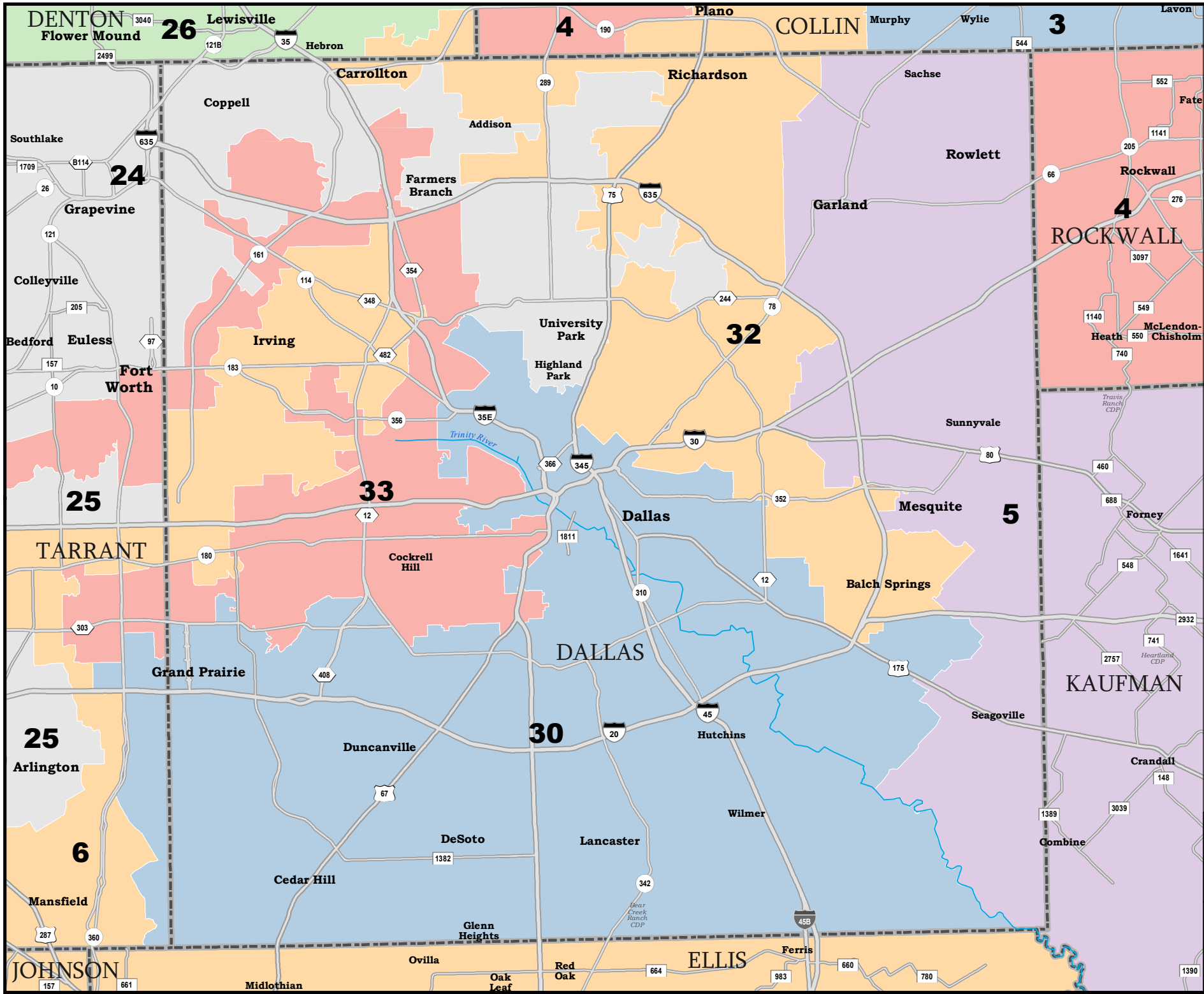
COMAL COUNTY

U.S. Congressional Districts
 C.S.S.B. 6, Senate Committee Report
PLANC2116

 COUNTIES
 **PLANC2116**



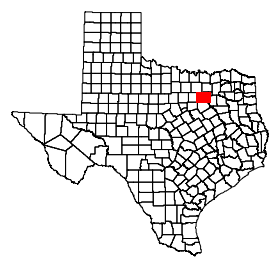
Map ID 5900
 10/10/21 15:20:28

 49476
 2020 Census
 PLANC2116 2021-10-04 12:20:01

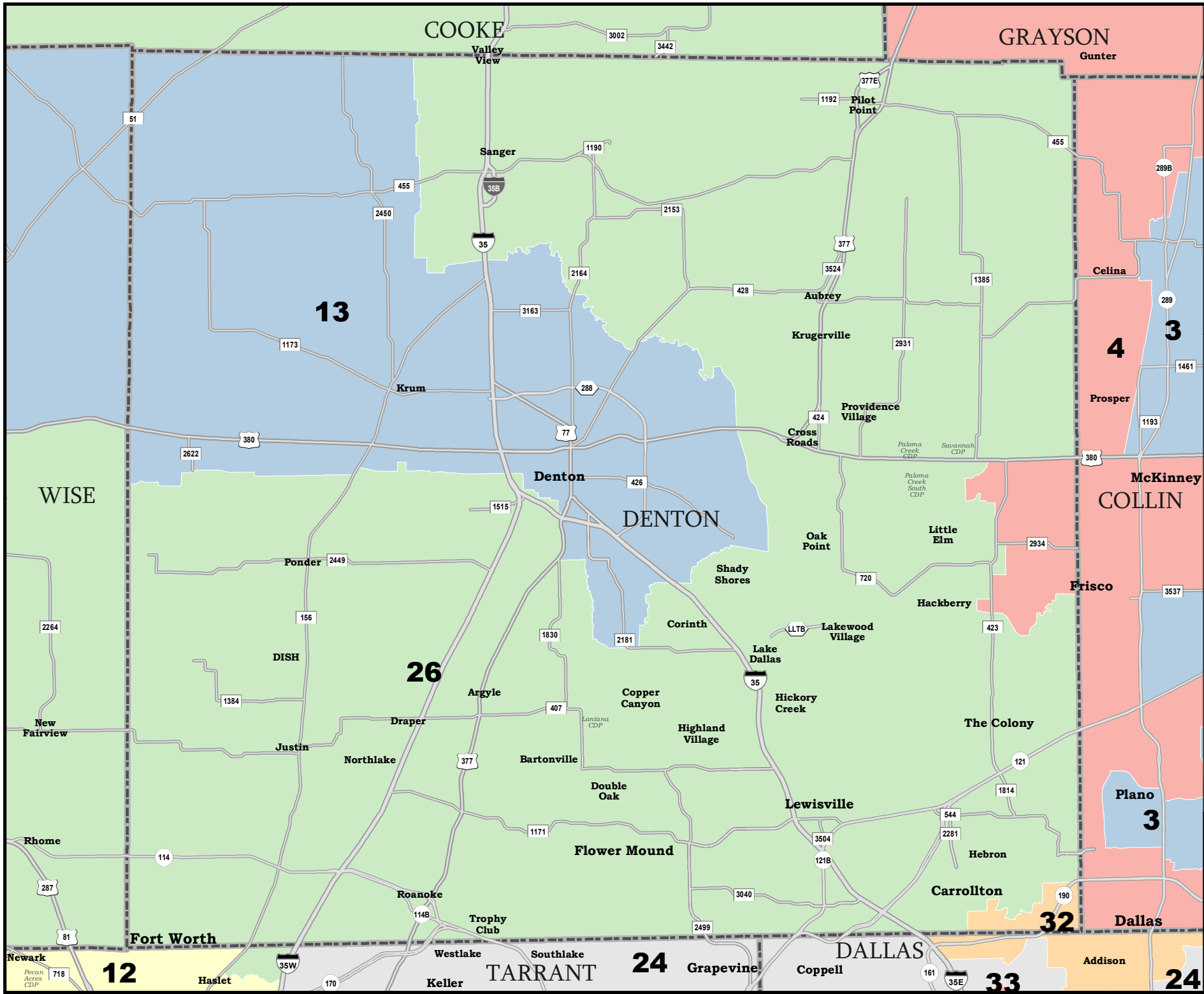


DALLAS COUNTY

U.S. Congressional Districts
 C.S.S.B. 6, Senate Committee Report
 PLANC2116

 COUNTIES
 **PLANC2116**



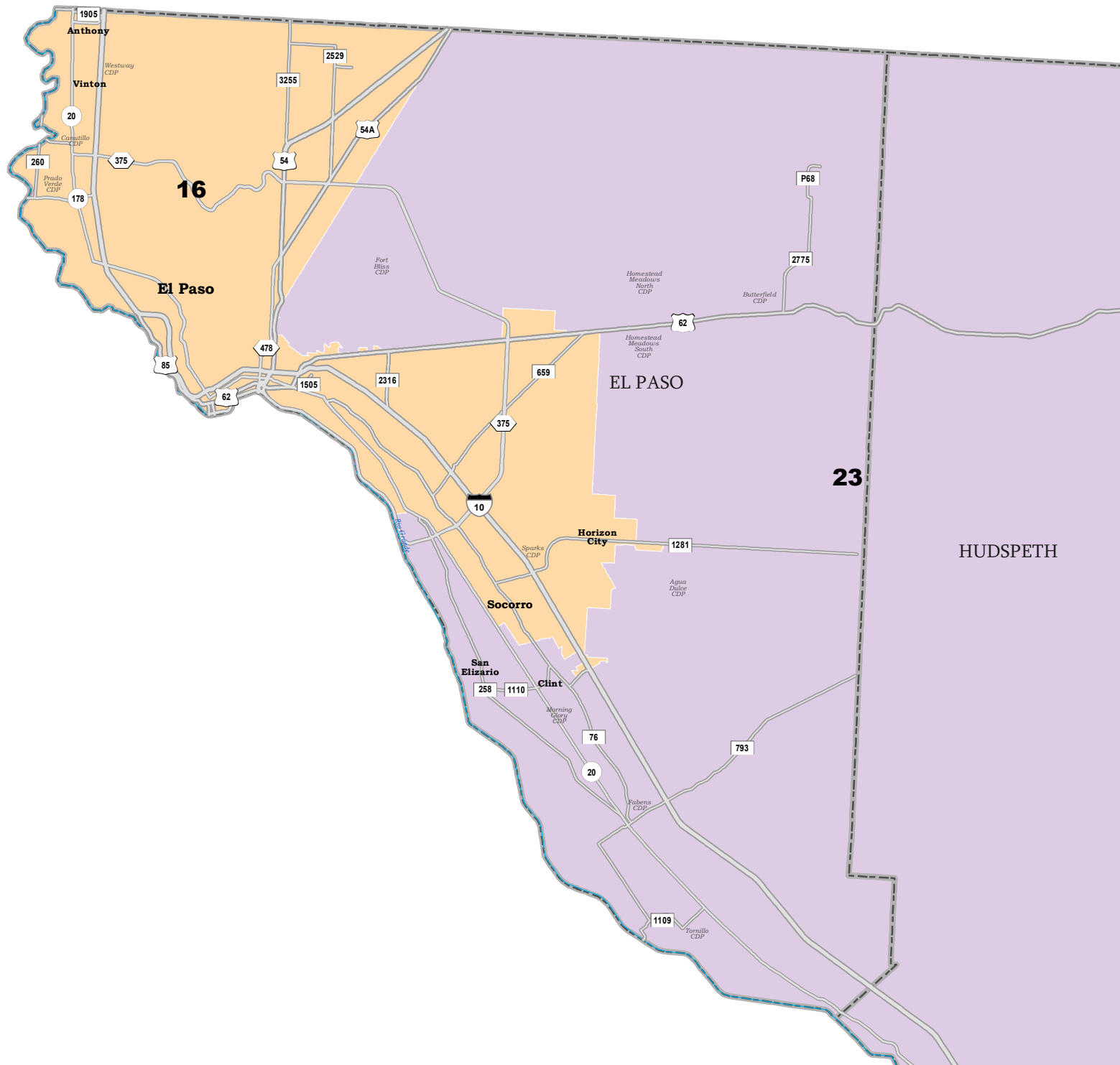


DENTON COUNTY

U.S. Congressional Districts
 C.S.S.B. 6, Senate Committee Report
PLANC2116

 COUNTIES
 **PLANC2116**

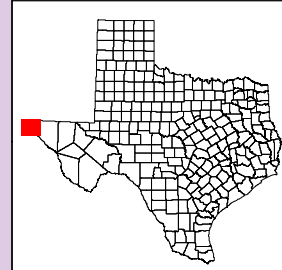


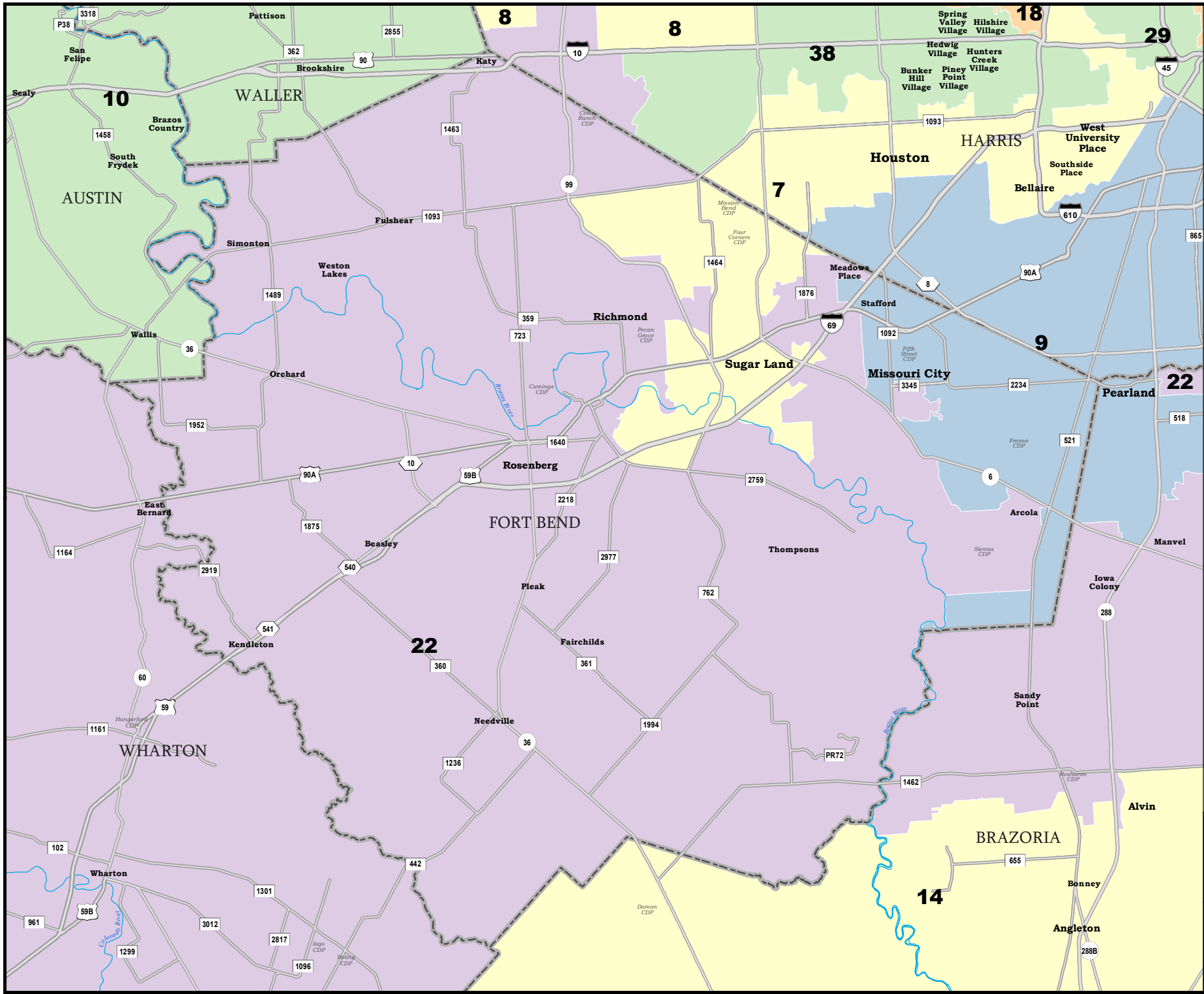


EL PASO COUNTY

U.S. Congressional Districts
 C.S.S.B. 6, Senate Committee Report
PLANC2116

-  COUNTIES
-  **PLANC2116**

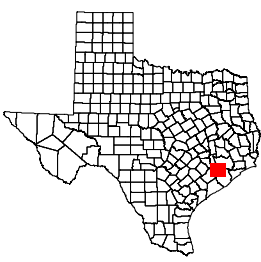


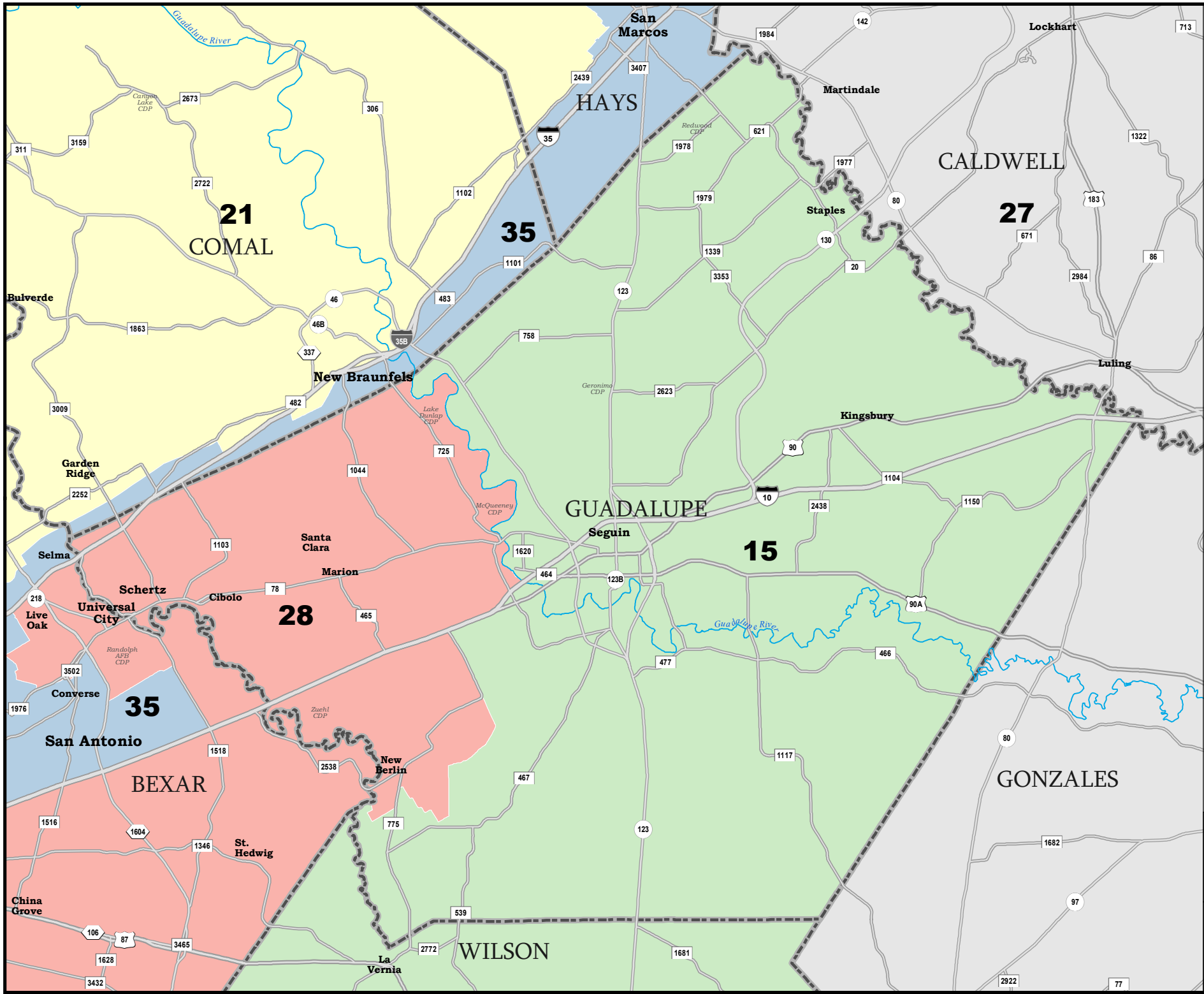


FORT BEND COUNTY

U.S. Congressional Districts
 C.S.S.B. 6, Senate Committee Report
PLANC2116

 COUNTIES
 **PLANC2116**



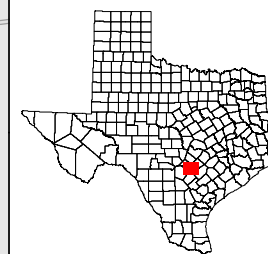


GUADALUPE COUNTY

U.S. Congressional Districts
 C.S.S.B. 6, Senate Committee Report
PLANC2116

 COUNTIES

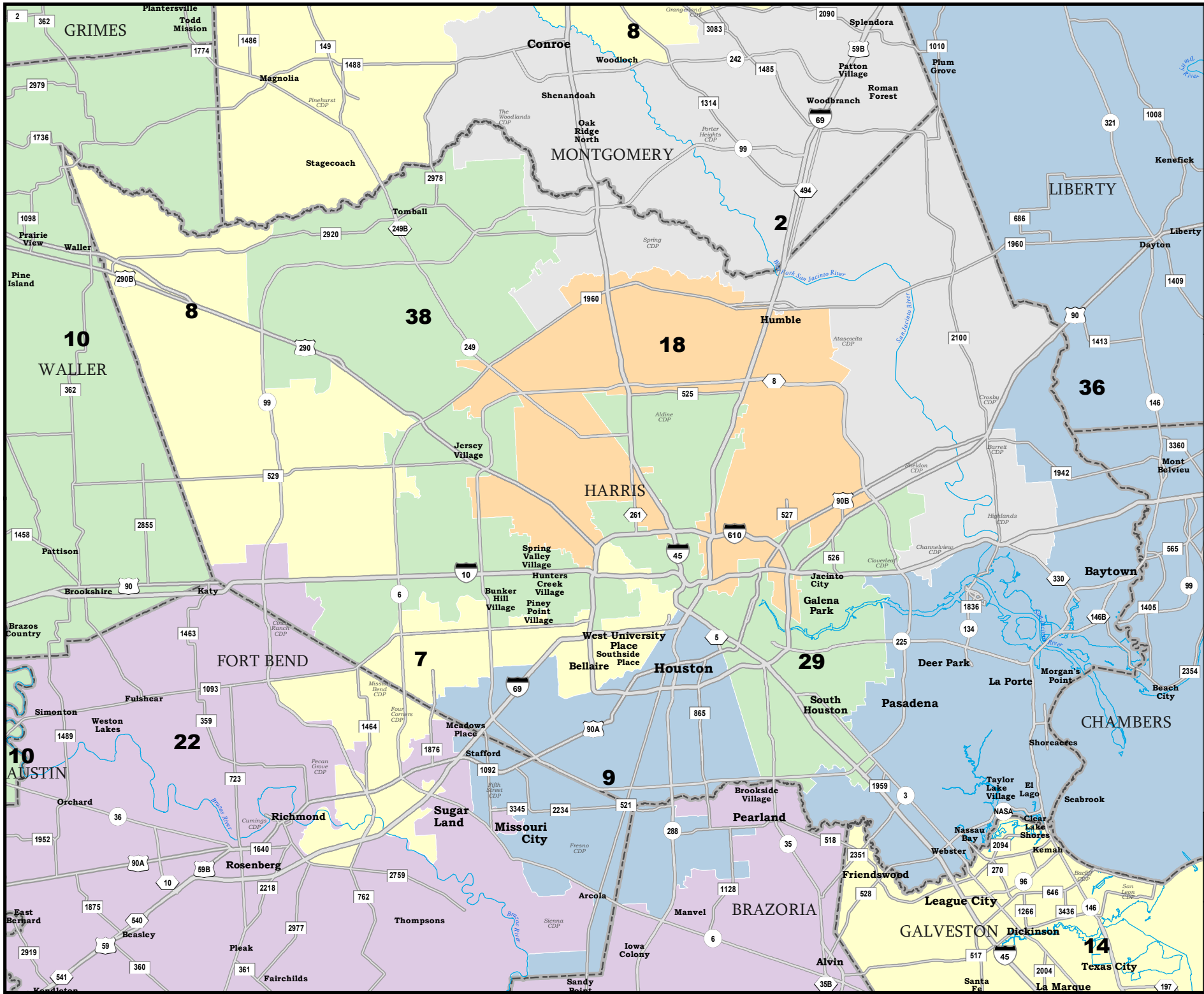
 **PLANC2116**



Map ID 5900
 10/10/21 15:20:28



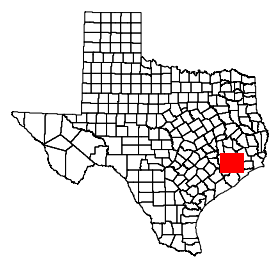
49476
 2020 Census
 PLANC2116 2021-10-04 12:20:01




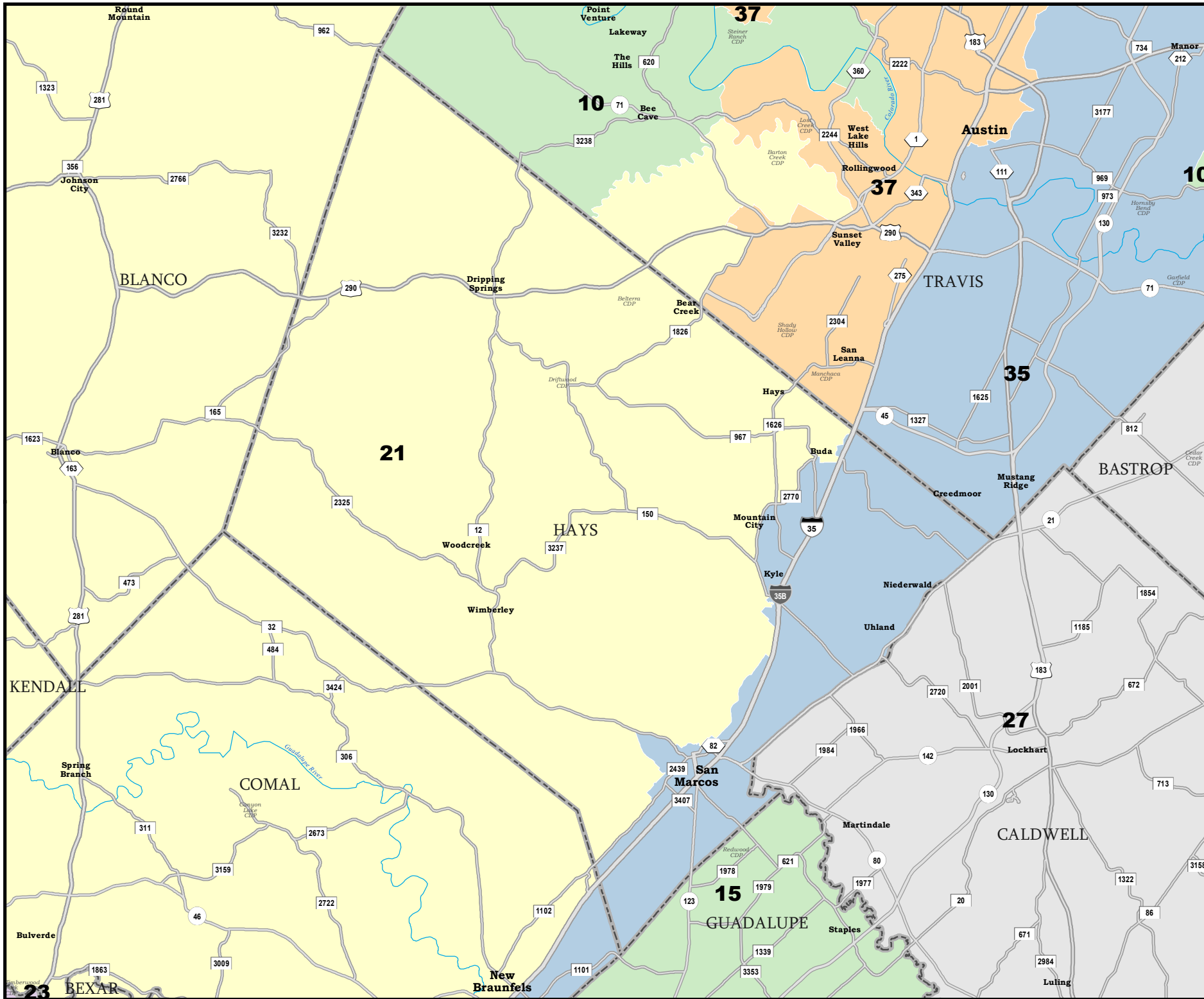
HARRIS COUNTY

U.S. Congressional Districts
C.S.S.B. 6, Senate Committee Report
PLANC2116

 COUNTIES
 **PLANC2116**



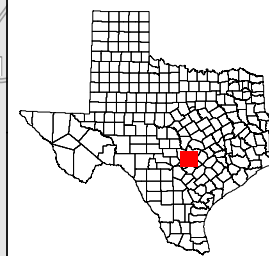
Map ID 5900
 10/10/21 15:20:28

 49476
 2020 Census
 PLANC2116 2021-10-04 12:20:01



HAYS COUNTY

U.S. Congressional Districts
 C.S.S.B. 6, Senate Committee Report
PLANC2116

 COUNTIES
 **PLANC2116**



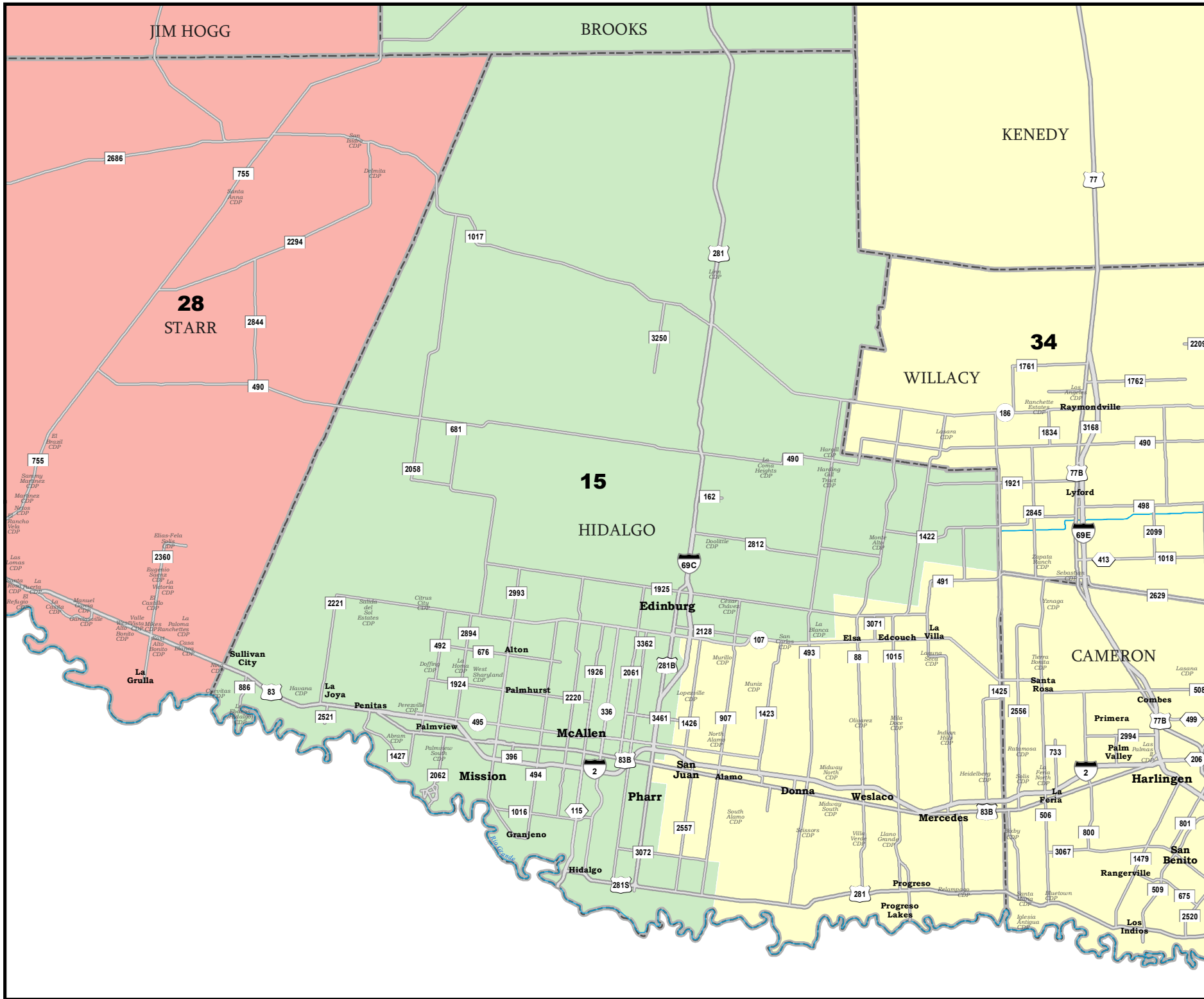
Map ID 5900
 10/10/21 15:20:28



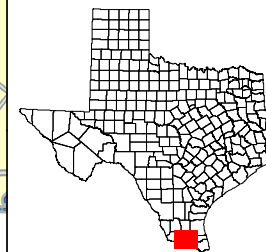
49476
 2020 Census
 PLANC2116 2021-10-04 12:20:01

HIDALGO COUNTY

U.S. Congressional Districts C.S.S.B. 6, Senate Committee Report PLANC2116

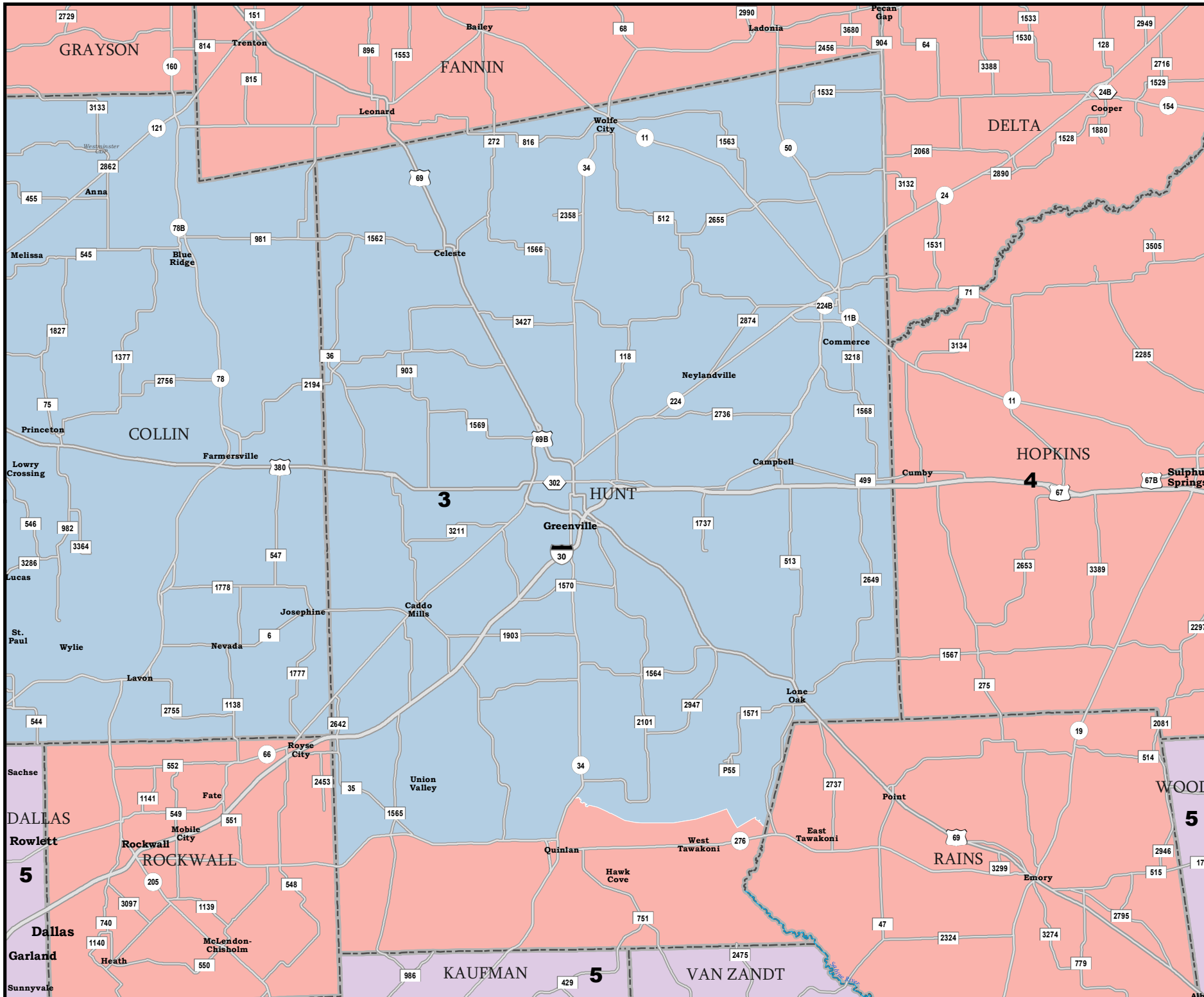


 COUNTIES
 PLANC2116



Map ID 5900
10/10/21 15:20:28

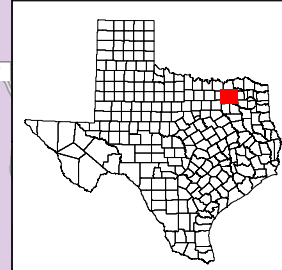





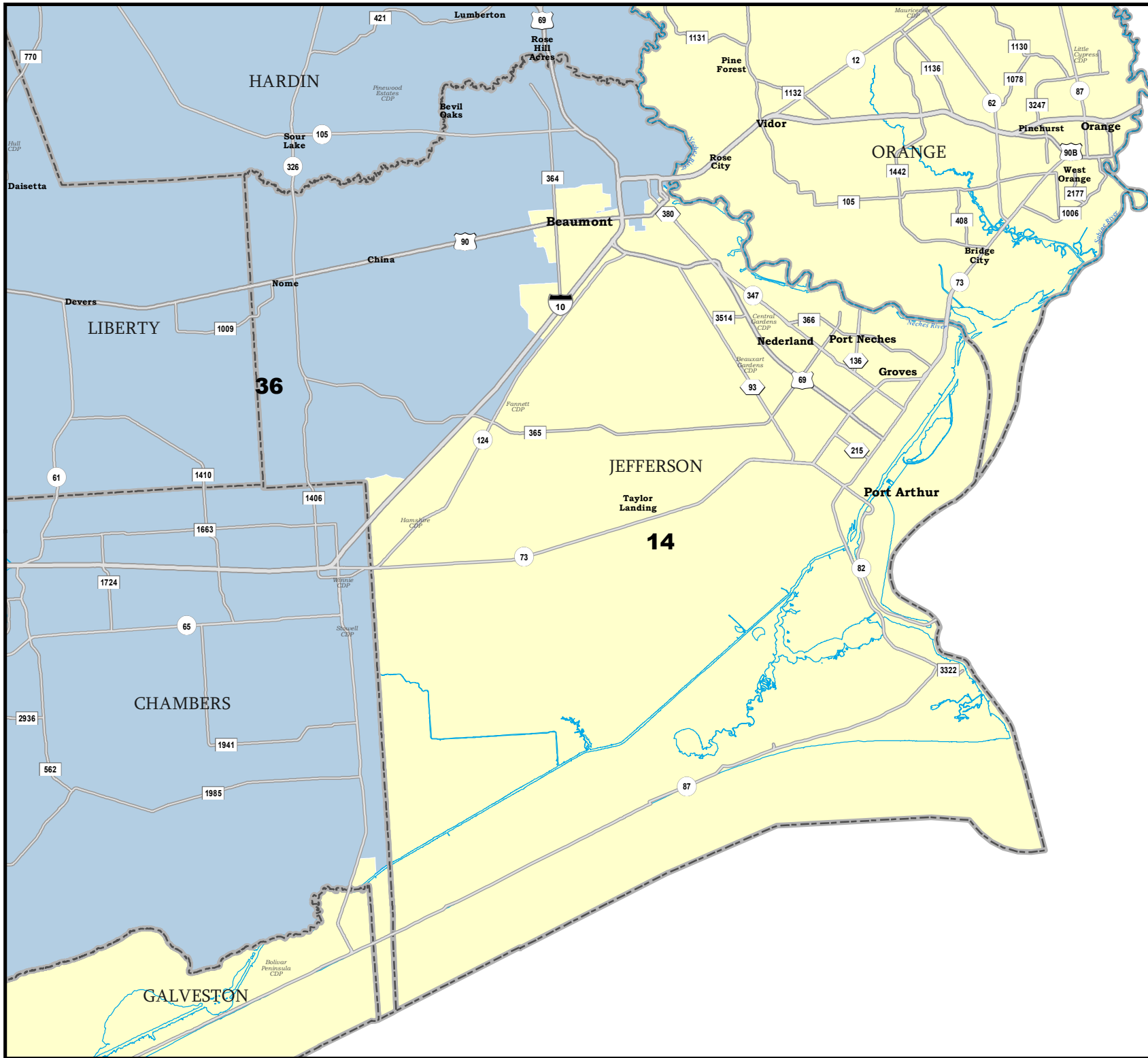
HUNT COUNTY

U.S. Congressional Districts
 C.S.S.B. 6, Senate Committee Report
PLANC2116

 COUNTIES
 **PLANC2116**

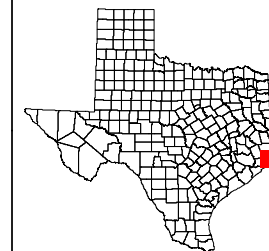


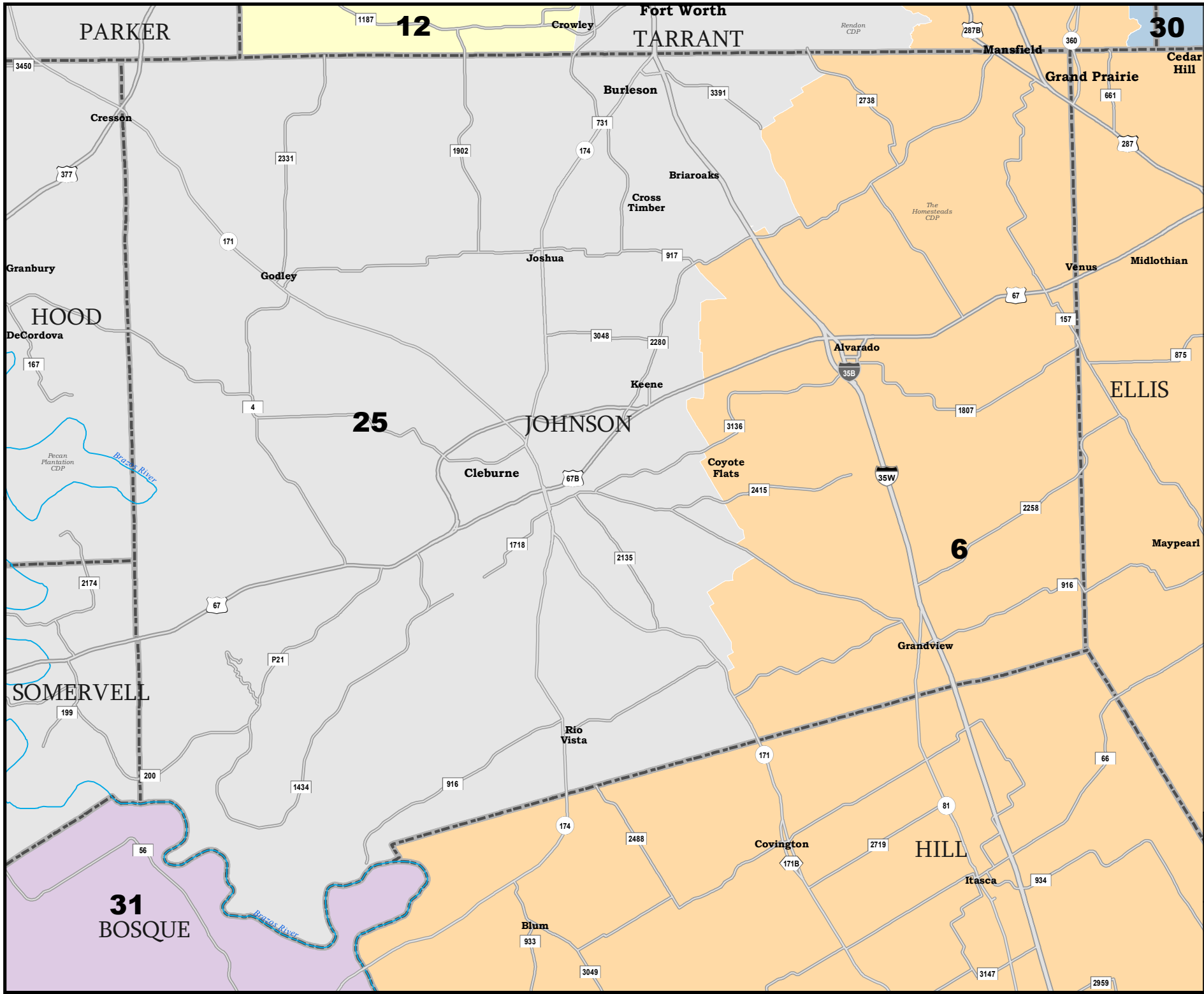
Map ID 5900
 10/10/21 15:20:28
 49476
 2020 Census
 PLANC2116 2021-10-04 12:20:01




JEFFERSON COUNTY

U.S. Congressional Districts
 C.S.S.B. 6, Senate Committee Report
PLANC2116

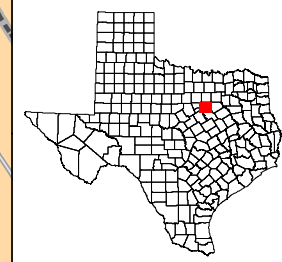





JOHNSON COUNTY

U.S. Congressional Districts
 C.S.S.B. 6, Senate Committee Report
PLANC2116

 COUNTIES
 **PLANC2116**



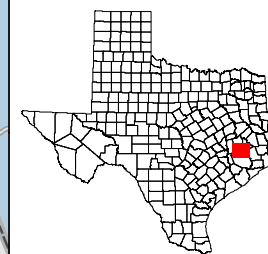
Map ID 5900
 10/10/21 15:20:28
 49476
 2020 Census
 PLANC2116 2021-10-04 12:20:01


MONTGOMERY COUNTY

U.S. Congressional Districts
C.S.S.B. 6, Senate Committee Report
PLANC2116

 COUNTIES

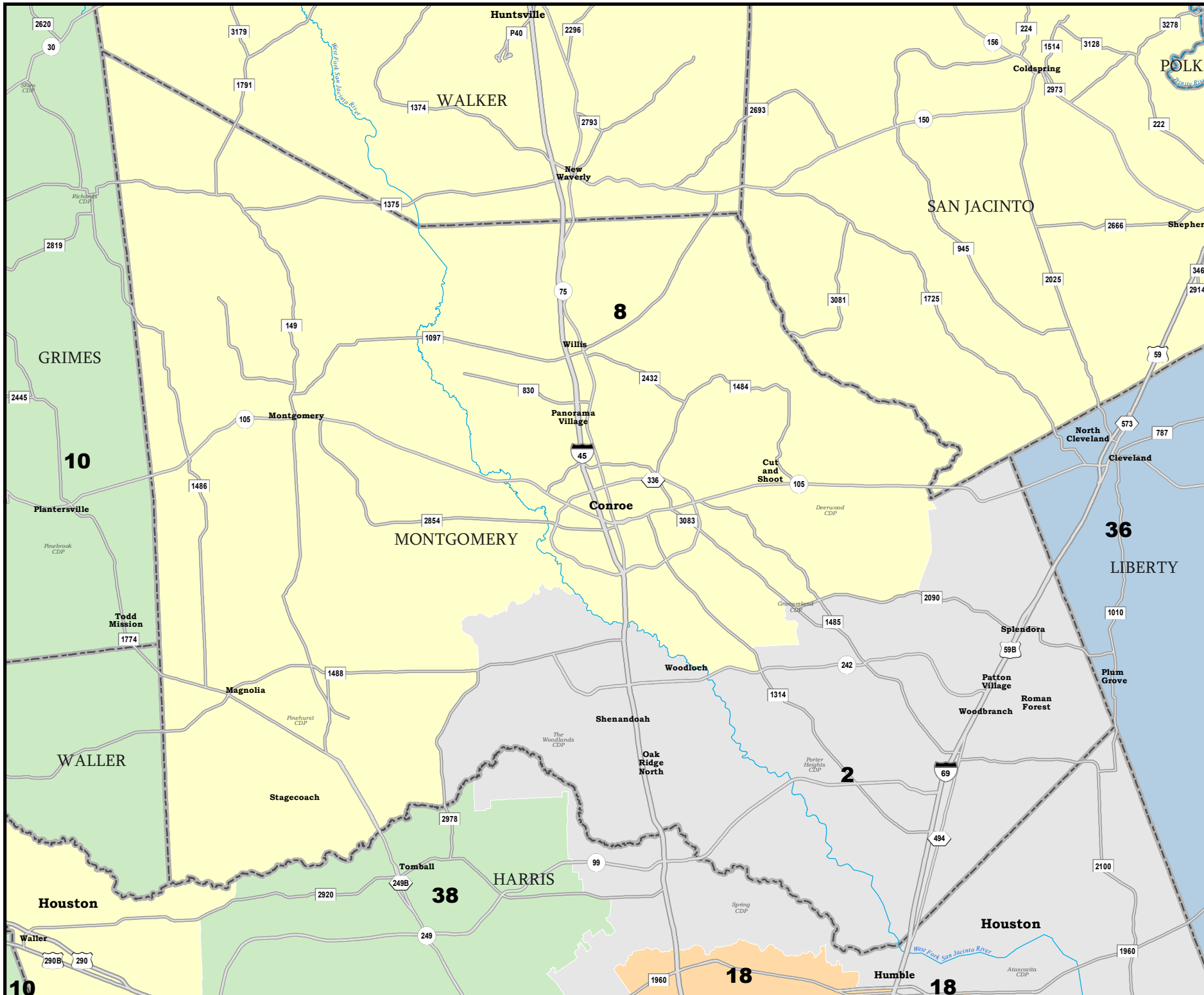
 **PLANC2116**

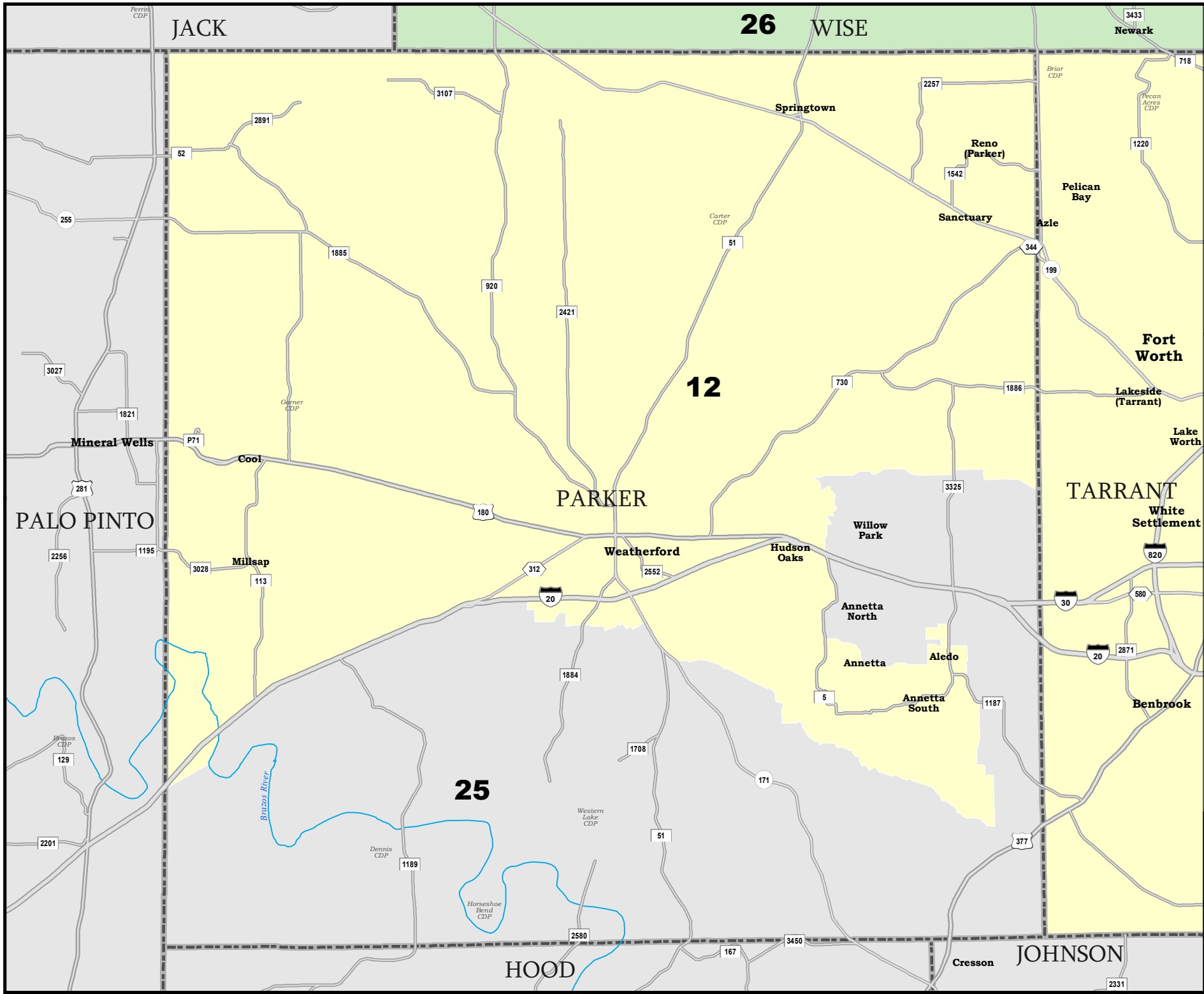


Map ID 5900
10/10/21 15:20:28



49476
2020 Census
PLANC2116 2021-10-04 12:20:01

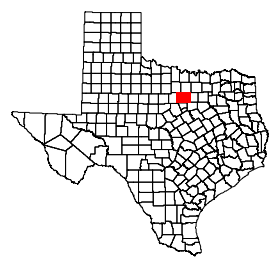




PARKER COUNTY

U.S. Congressional Districts
C.S.S.B. 6, Senate Committee Report
PLANC2116

 COUNTIES
 **PLANC2116**

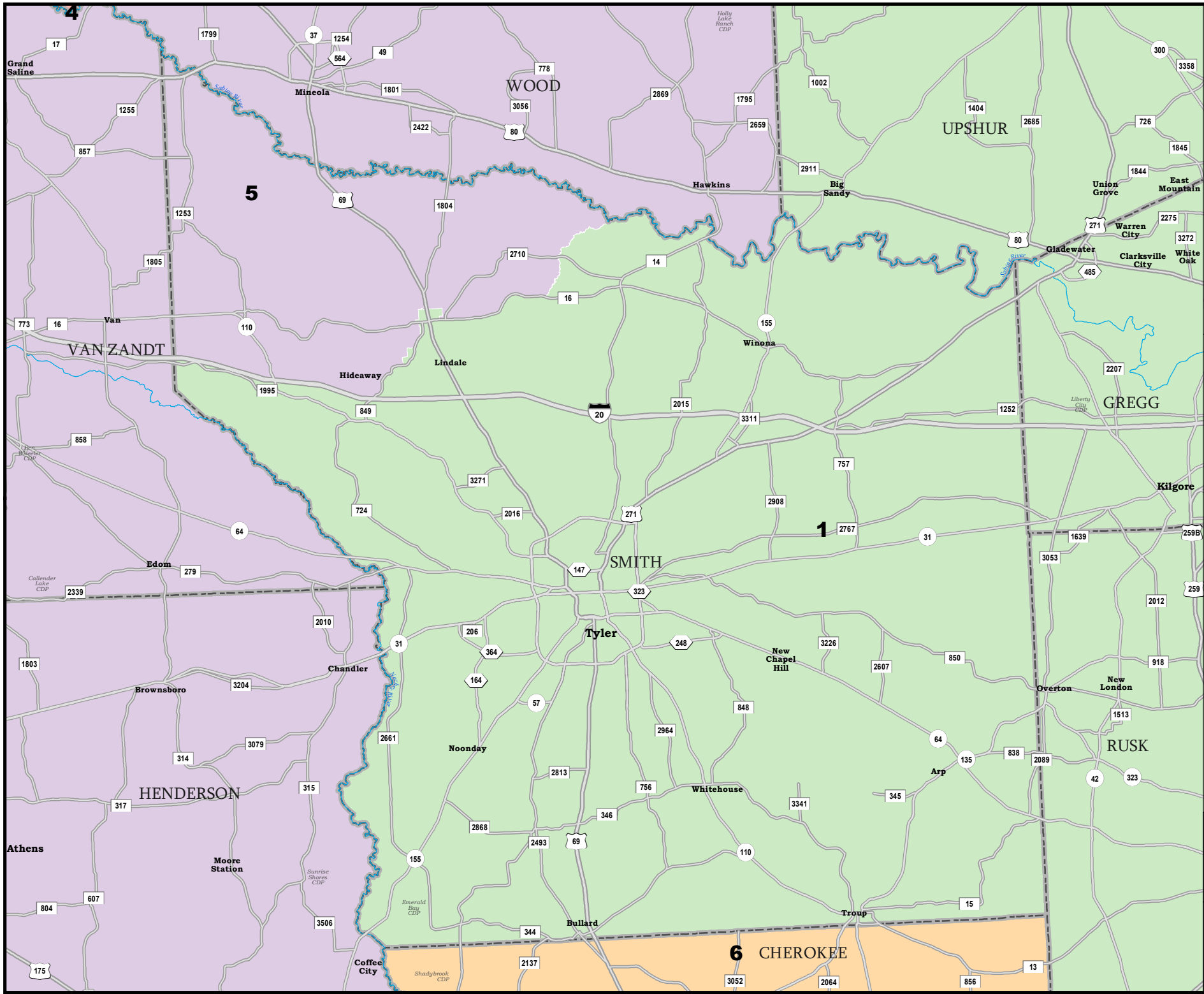


49476
2020 Census
PLANC2116 2021-10-04 12:20:01

Map ID 5900
10/10/21 15:20:28



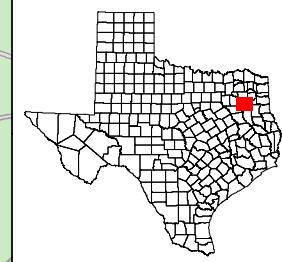
The logo for the Texas Legislative Council (TLC), featuring a stylized dome and the letters 'TLC' inside a circular border.




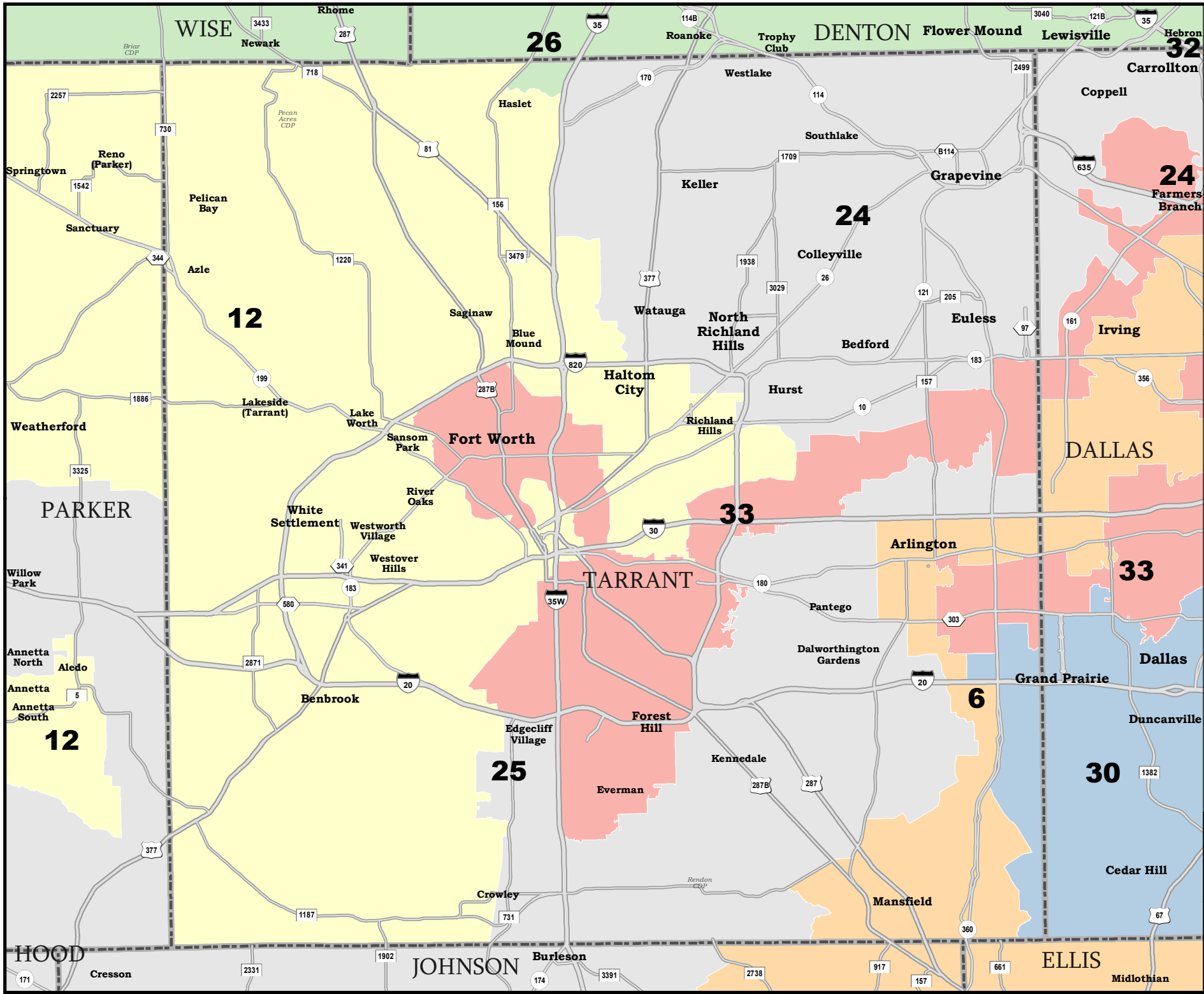
SMITH COUNTY

U.S. Congressional Districts
 C.S.S.B. 6, Senate Committee Report
PLANC2116

 COUNTIES
 **PLANC2116**



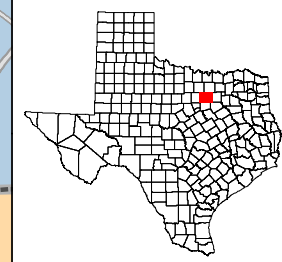
Map ID 5900
 10/10/21 15:20:28

 49476
 2020 Census
 PLANC2116 2021-10-04 12:20:01

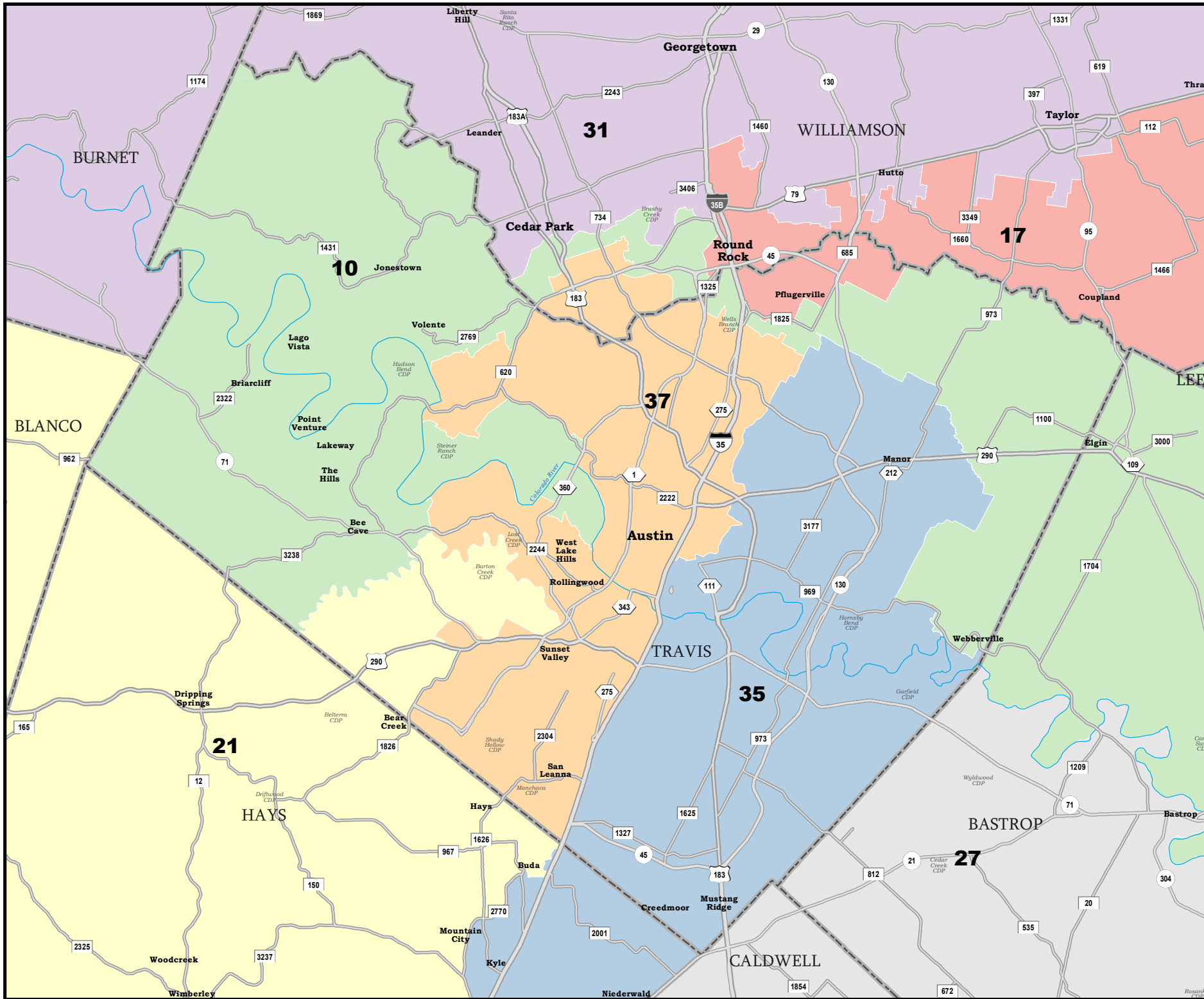


TARRANT COUNTY

U.S. Congressional Districts
C.S.S.B. 6, Senate Committee Report
PLANC2116

 COUNTIES
 **PLANC2116**

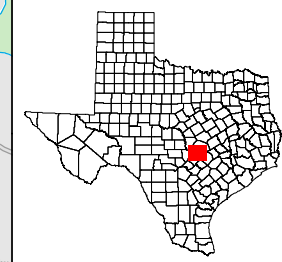





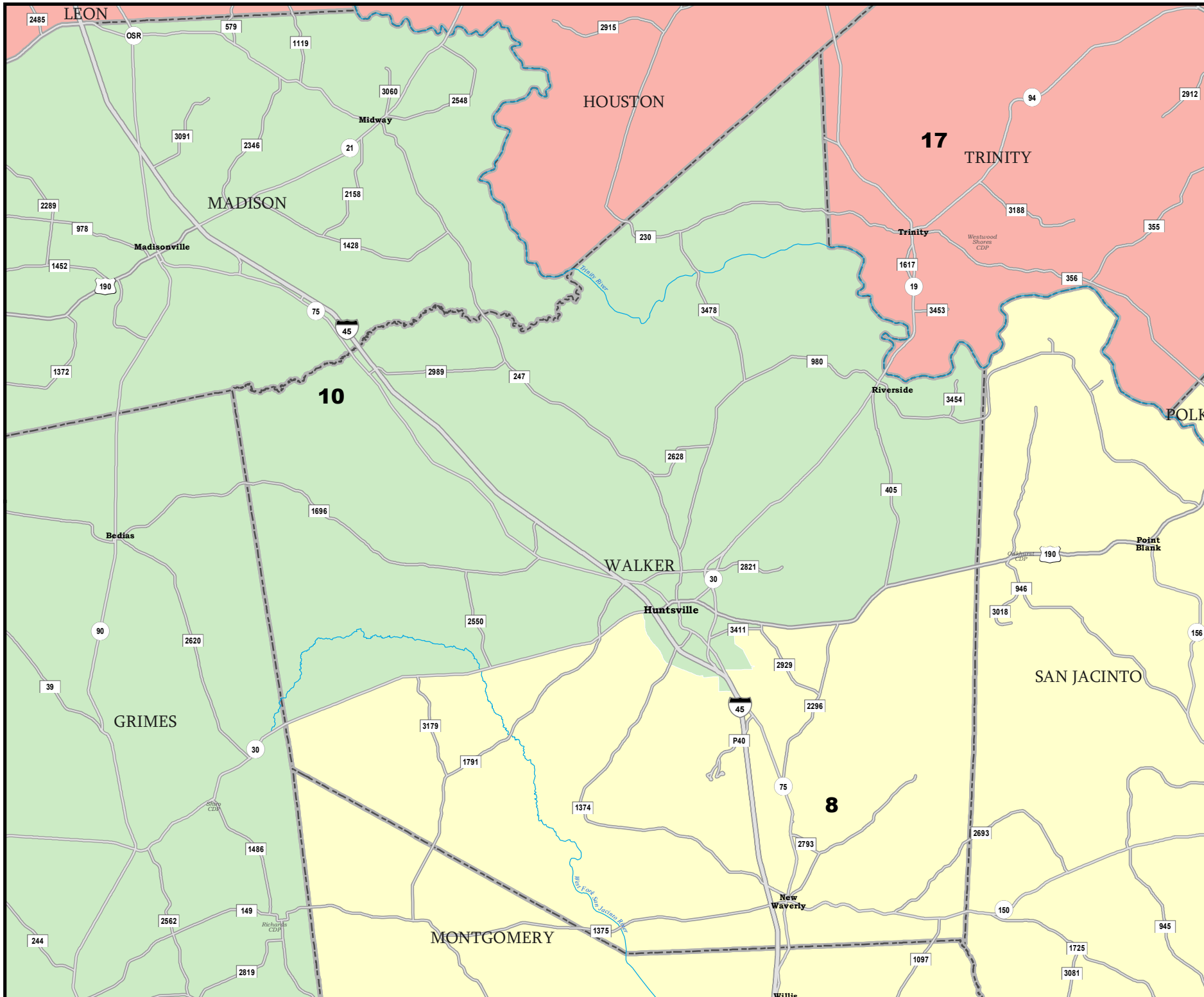
TRAVIS COUNTY

U.S. Congressional Districts
 C.S.S.B. 6, Senate Committee Report
PLANC2116

 COUNTIES
 **PLANC2116**



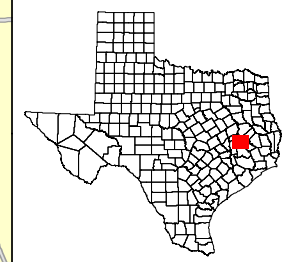
Map ID 5900
 10/10/21 15:20:28

 49476
 2020 Census
 PLANC2116 2021-10-04 12:20:01

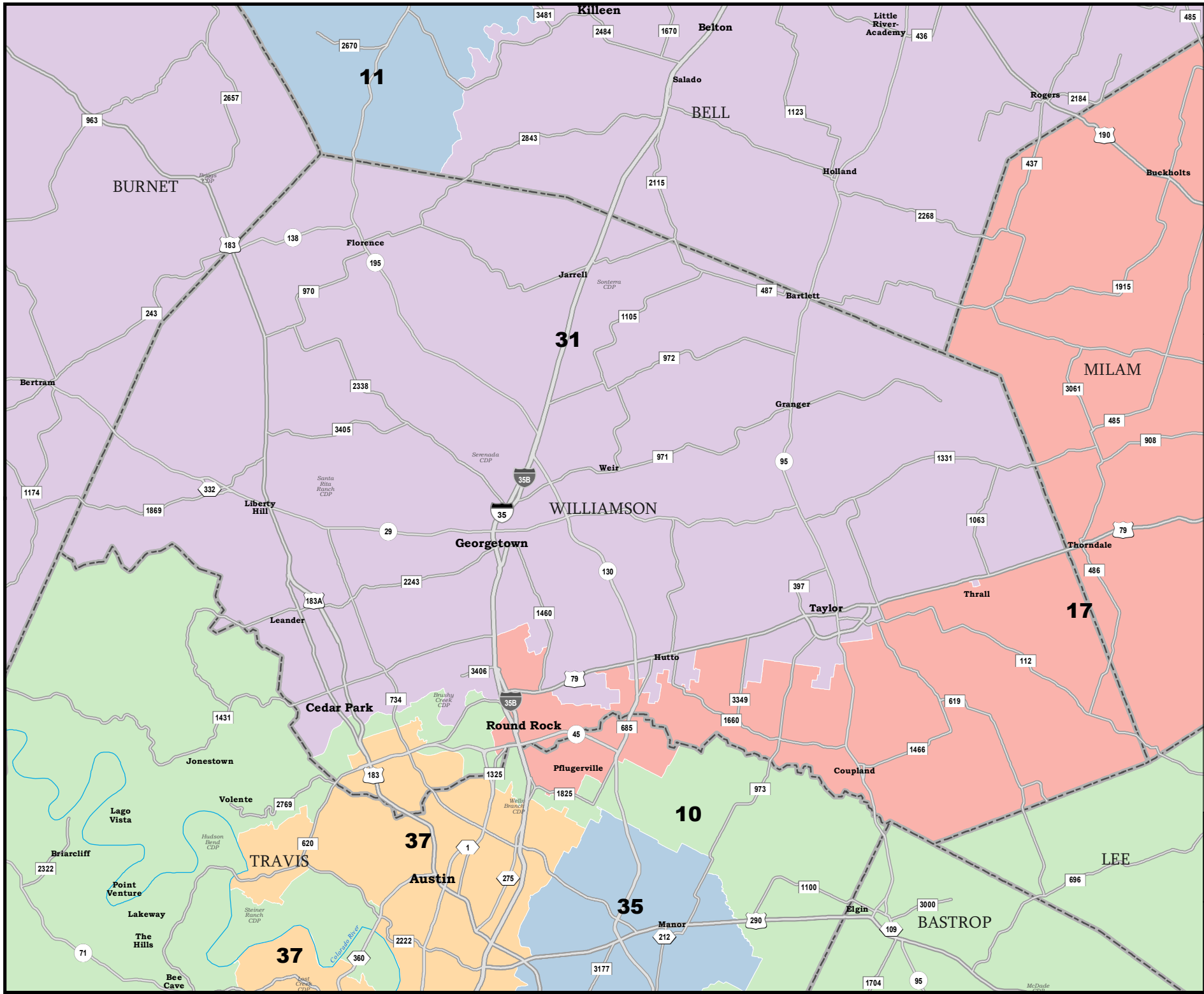


WALKER COUNTY

U.S. Congressional Districts
 C.S.S.B. 6, Senate Committee Report
PLANC2116

 COUNTIES
 **PLANC2116**

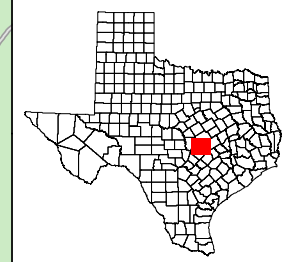





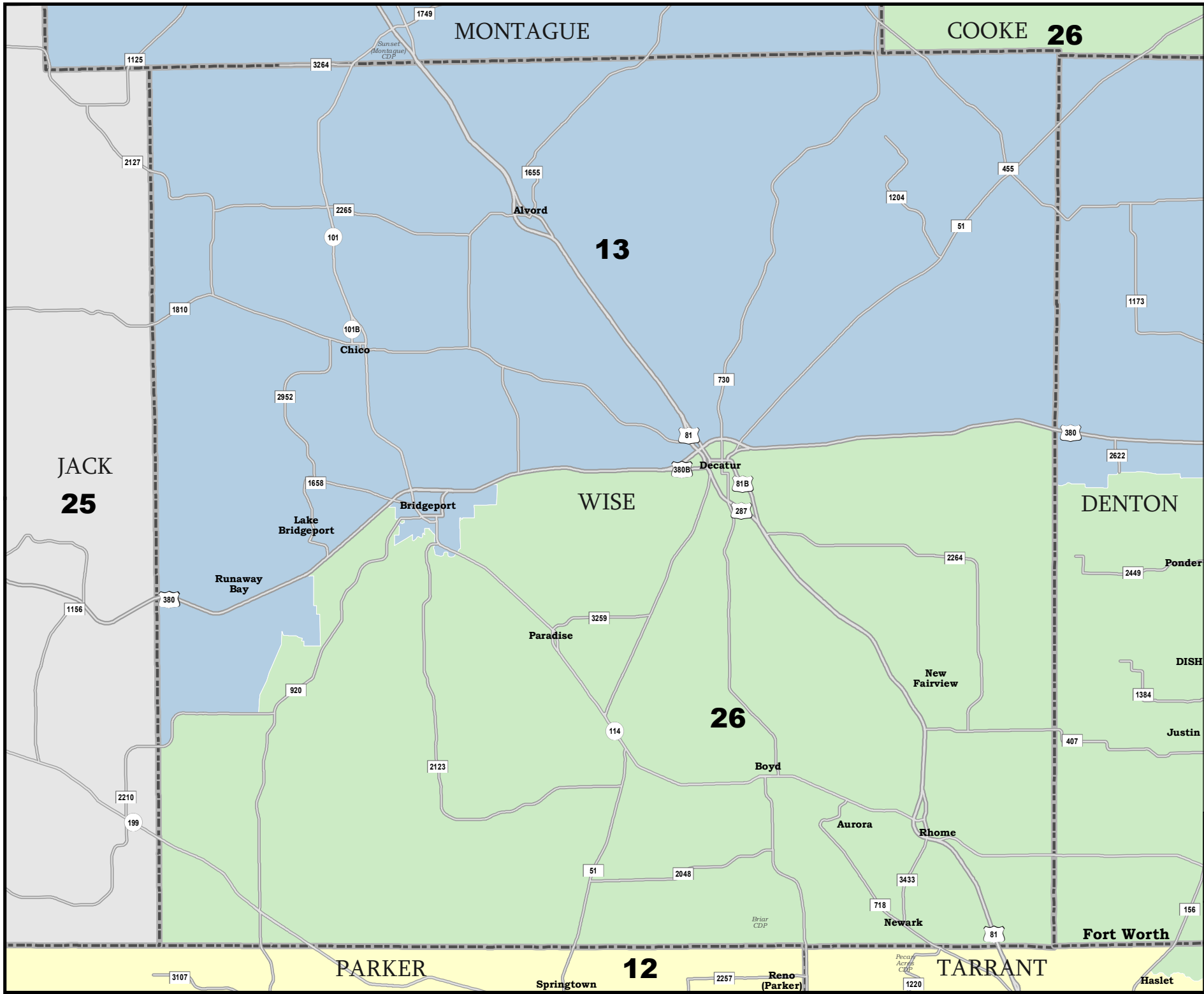
WILLIAMSON COUNTY

U.S. Congressional Districts
 C.S.S.B. 6, Senate Committee Report
PLANC2116

 COUNTIES
 **PLANC2116**



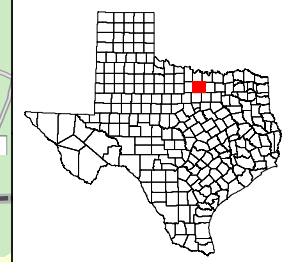
Map ID 5900
 10/10/21 15:20:28

 49476
 2020 Census
 PLANC2116 2021-10-04 12:20:01




WISE COUNTY

U.S. Congressional Districts
 C.S.S.B. 6, Senate Committee Report
PLANC2116

 COUNTIES
 **PLANC2116**



Map ID 5900
 10/10/21 15:20:28

 49476
 2020 Census
 PLANC2116 2021-10-04 12:20:01