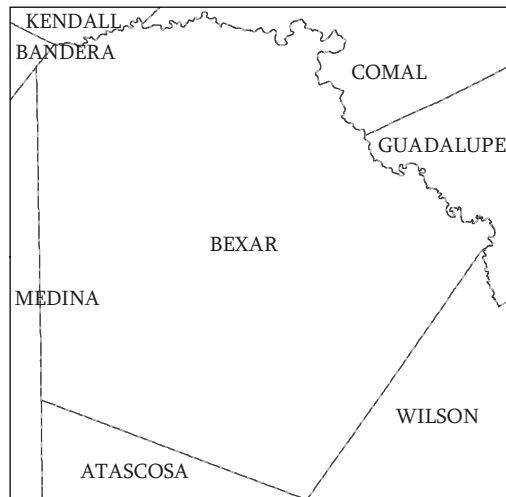
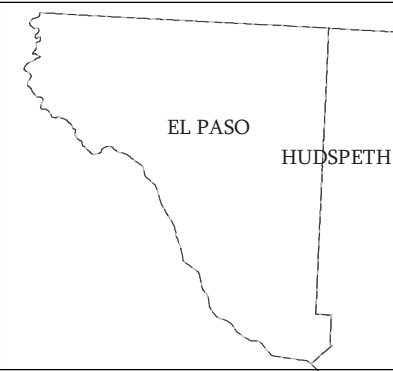
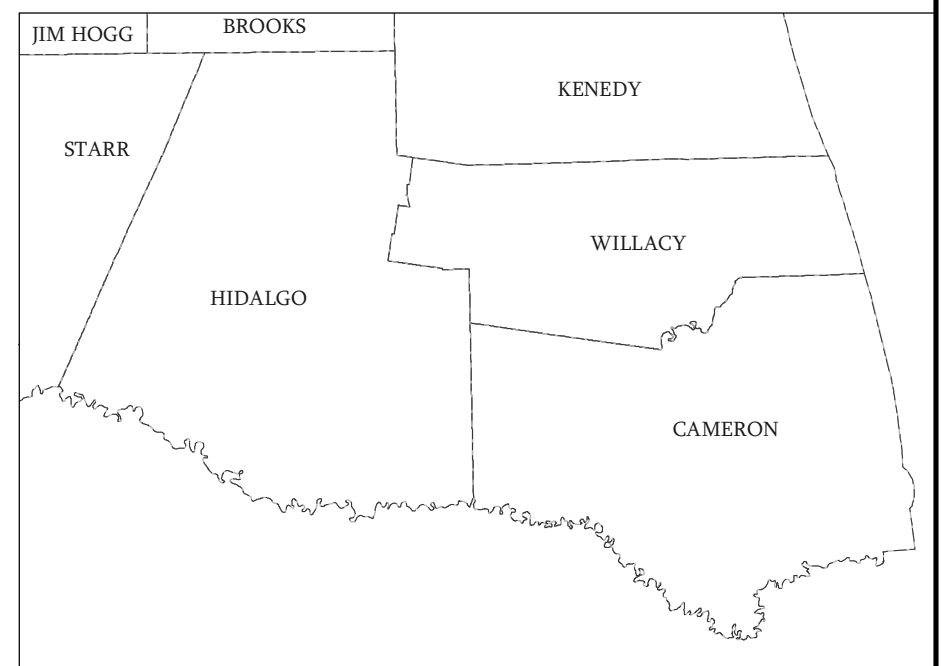
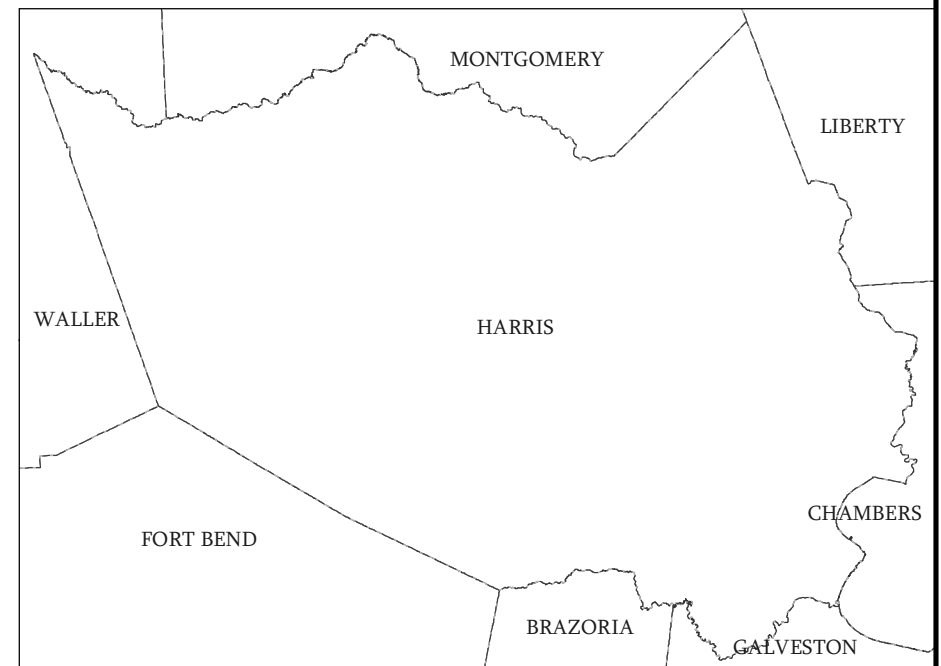
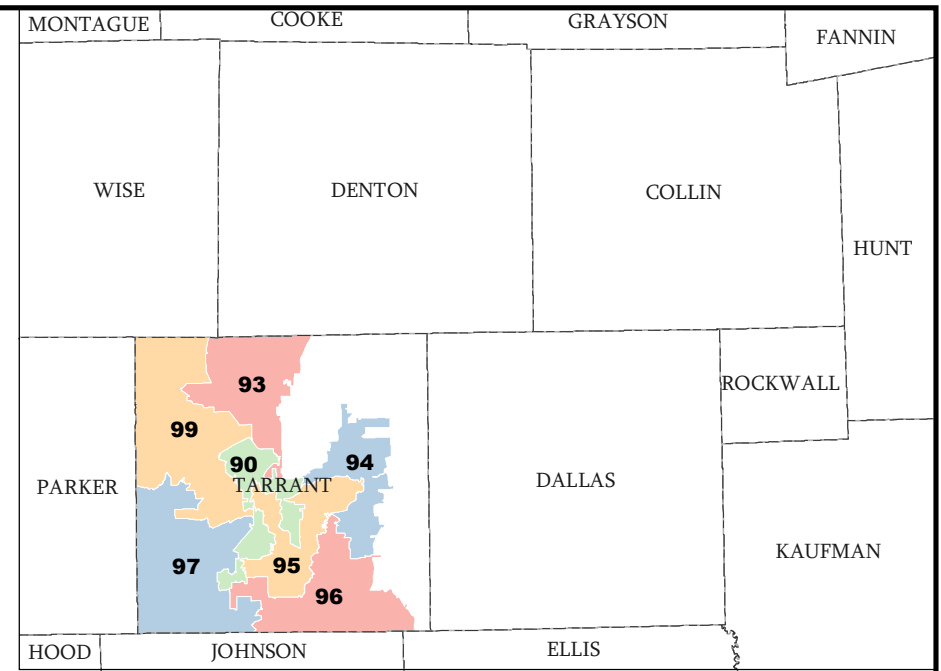
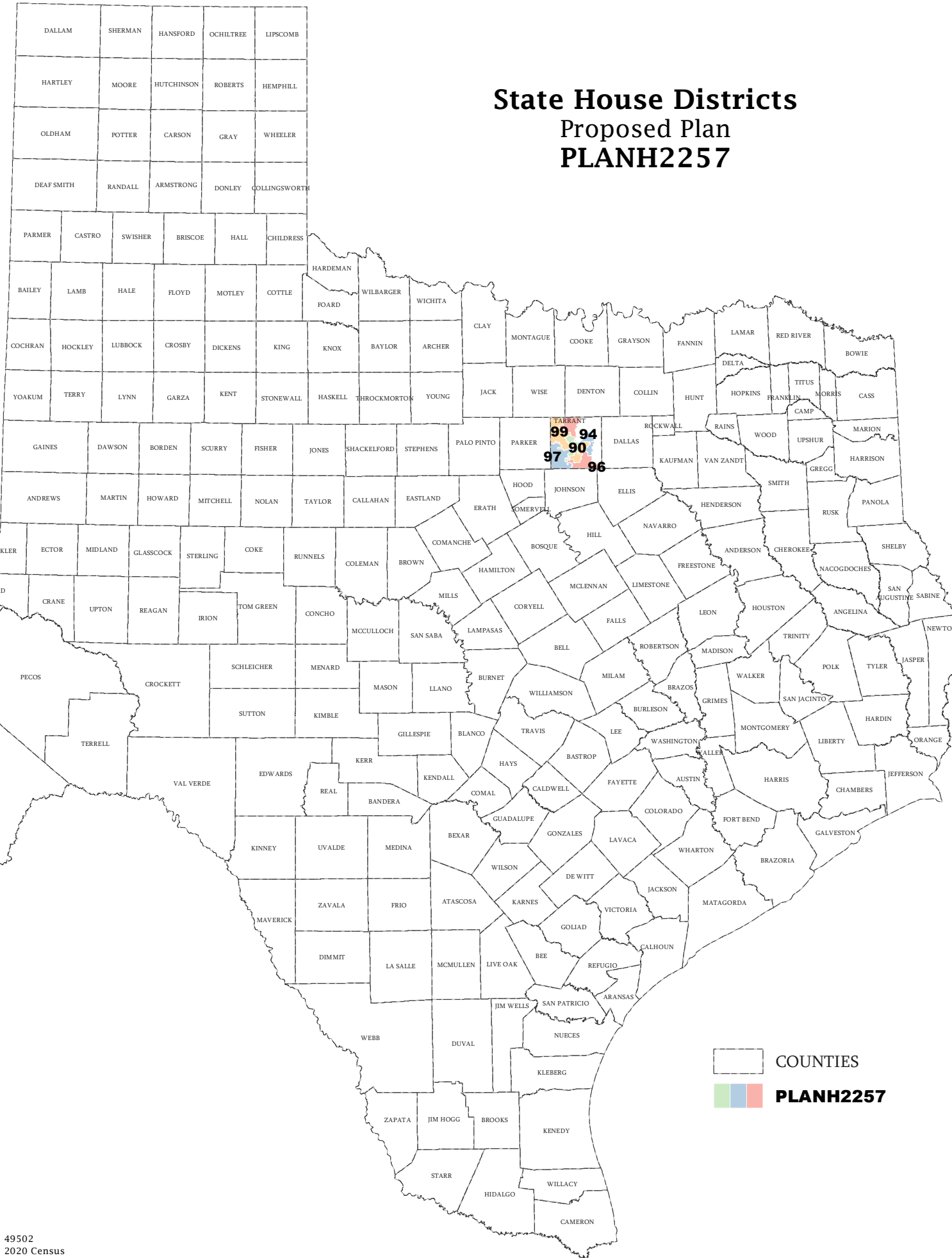
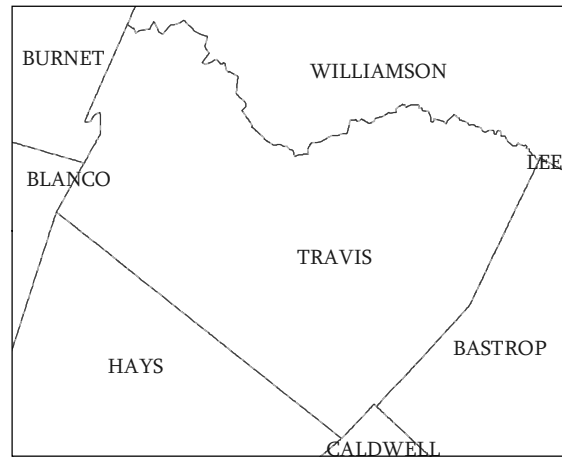


State House Districts Proposed Plan PLANH2257



COUNTIES
 PLANH2257

Map ID 5000
10/10/21 16:39:42



49502
2020 Census
PLANH2257 2021-10-10 15:04:04