District Population Analysis with County Subtotals

CONGRESSIONAL DISTRICTS - PLANC2267

Total State Population	29,145,505
Total Districts Required	38
Ideal District Population	766,987
Unassigned Population	0
Districts in Plan	38
Unassigned Geography	No
Districts Contiguous	Yes

	Population	--------Deviation--------	
		Total	Percent
Plan Overall Range		1	0.00%
Smallest District (16)	766,986	-1	0.00%
Largest District (1)	766,987	0	0.00%
Average (mean)	766,987	0	0.00%

PLANC2267

District Population Analysis with County Subtotals

CONGRESSIONAL DISTRICTS - PLANC2267

	Deviation		Total	Anglo	Non-Anglo	Asian	Black	Hispanic	B+H	%Anglo	%Non-Anglo	%Asian	%Black	%Hispanic	%B+H
DISTRICT 1	0	Total:	766,987	500,761	266,226	12,698	101,594	127,087	225,657	65.3	34.7	1.7	13.2	16.6	29.4
	0.00 %	VAP:	588,344	405,799	182,545	8,993	72,597	80,839	152,226	69.0	31.0	1.5	12.3	13.7	25.9
Bowie (100%)			92,893	55,855	37,038	1,506	25,188	7,602	32,451	60.1	39.9	1.6	27.1	8.2	34.9
Camp (100%)			12,464	6,734	5,730	154	2,092	3,222	5,262	54.0	46.0	1.2	16.8	25.9	42.2
Cooke (100%)			41,668	29,404	12,264	446	1,687	8,519	10,062	70.6	29.4	1.1	4.0	20.4	24.1
Delta (100%)			5,230	4,189	1,041	63	402	394	765	80.1	19.9	1.2	7.7	7.5	14.6
Fannin (100%)			35,662	27,042	8,620	319	2,628	4,218	6,760	75.8	24.2	0.9	7.4	11.8	19.0
Franklin (100%)			10,359	7,876	2,483	104	534	1,455	1,943	76.0	24.0	1.0	5.2	14.0	18.8
Grayson (100%)			135,543	95,211	40,332	2,686	9,856	20,868	30,196	70.2	29.8	2.0	7.3	15.4	22.3
Hopkins (100%)			36,787	25,976	10,811	420	2,847	6,484	9,237	70.6	29.4	1.1	7.7	17.6	25.1
Lamar (100%)			50,088	35,354	14,734	645	7,310	4,412	11,570	70.6	29.4	1.3	14.6	8.8	23.1
Red River (100%)			11,587	8,499	3,088	97	1,895	766	2,608	73.3	26.7	0.8	16.4	6.6	22.5
Smith (97%)			226,428	129,245	97,183	5,335	40,905	46,592	86,349	57.1	42.9	2.4	18.1	20.6	38.1
Titus (100%)			31,247	13,410	17,837	329	3,347	13,680	16,829	42.9	57.1	1.1	10.7	43.8	53.9
Van Zandt (54%)			32,188	26,060	6,128	227	782	3,981	4,717	81.0	19.0	0.7	2.4	12.4	14.7
Wood (100%)			44,843	35,906	8,937	367	2,121	4,894	6,908	80.1	19.9	0.8	4.7	10.9	15.4
DISTRICT 2	0	Total:	766,987	444,368	322,619	41,137	61,603	203,458	260,766	57.9	42.1	5.4	8.0	26.5	34.0
	0.00 %	VAP:	564,772	348,471	216,301	28,695	41,404	132,490	171,919	61.7	38.3	5.1	7.3	23.5	30.4
Harris (3%)			146,544	72,965	73,579	13,436	18,829	39,369	57,008	49.8	50.2	9.2	12.8	26.9	38.9
Montgomery (100%)			620,443	371,403	249,040	27,701	42,774	164,089	203,758	59.9	40.1	4.5	6.9	26.4	32.8
DISTRICT 3	0	Total:	766,987	375,413	391,574	162,585	94,929	120,652	211,514	48.9	51.1	21.2	12.4	15.7	27.6
	0.00 %	VAP:	556,098	289,821	266,277	110,890	64,105	80,040	142,260	52.1	47.9	19.9	11.5	14.4	25.6
Collin (72%)			766,987	375,413	391,574	162,585	94,929	120,652	211,514	48.9	51.1	21.2	12.4	15.7	27.6
DISTRICT 4	0	Total:	766,987	407,173	359,814	91,382	96,204	157,053	248,166	53.1	46.9	11.9	12.5	20.5	32.4
	0.00 %	VAP:	575,019	324,756	250,263	64,640	66,973	105,421	169,857	56.5	43.5	11.2	11.6	18.3	29.5
Denton (85%)			766,987	407,173	359,814	91,382	96,204	157,053	248,166	53.1	46.9	11.9	12.5	20.5	32.4
DISTRICT 5	0	Total:	766,987	465,317	301,670	16,151	85,026	179,017	260,051	60.7	39.3	2.1	11.1	23.3	33.9
	0.00 %	VAP:	562,484	363,494	198,990	10,905	56,838	113,465	168,757	64.6	35.4	1.9	10.1	20.2	30.0
Collin (9%)			93,902	58,602	35,300	2,888	8,565	20,866	28,984	62.4	37.6	3.1	9.1	22.2	30.9
Ellis (100%)			192,455	106,495	85,960	2,639	27,000	52,032	77,843	55.3	44.7	1.4	14.0	27.0	40.4
Hunt (100%)			99,956	65,598	34,358	1,552	9,374	19,673	28,642	65.6	34.4	1.6	9.4	19.7	28.7
Johnson (49%)			88,028	53,742	34,286	1,156	4,271	25,522	29,373	61.1	38.9	1.3	4.9	29.0	33.4
Kaufman (100%)			145,310	78,626	66,684	3,026	24,448	36,165	59,668	54.1	45.9	2.1	16.8	24.9	41.1
Rains (100%)			12,164	10,130	2,034	103	360	1,109	1,446	83.3	16.7	0.8	3.0	9.1	11.9
Rockwall (100%)			107,819	70,198	37,621	4,533	9,772	20,560	29,811	65.1	34.9	4.2	9.1	19.1	27.6
Van Zandt (46%)			27,353	21,926	5,427	254	1,236	3,090	4,284	80.2	19.8	0.9	4.5	11.3	15.7

District Population Analysis with County Subtotals

CONGRESSIONAL DISTRICTS - PLANC2267

	Deviation		Total	Anglo	Non-Anglo	Asian	Black	Hispanic	B+H	%Anglo	%Non-Anglo	%Asian	%Black	%Hispanic	%B+H
DISTRICT 6	0	Total:	766,987	479,779	287,208	8,910	131,436	129,331	257,789	62.6	37.4	1.2	17.1	16.9	33.6
	0.00 %	VAP:	591,593	389,107	202,486	6,361	97,240	83,946	179,962	65.8	34.2	1.1	16.4	14.2	30.4
Anderson (100%)			57,922	33,098	24,824	543	12,253	11,111	23,107	57.1	42.9	0.9	21.2	19.2	39.9
Angelina (100%)			86,395	49,970	36,425	1,169	14,115	19,732	33,448	57.8	42.2	1.4	16.3	22.8	38.7
Cass (100%)			28,454	21,028	7,426	199	4,941	1,336	6,224	73.9	26.1	0.7	17.4	4.7	21.9
Cherokee (100%)			50,412	30,095	20,317	418	7,069	11,797	18,714	59.7	40.3	0.8	14.0	23.4	37.1
Gregg (100%)			124,239	68,050	56,189	2,137	27,498	24,040	50,879	54.8	45.2	1.7	22.1	19.3	41.0
Harrison (100%)			68,839	42,039	26,800	718	14,553	9,839	24,107	61.1	38.9	1.0	21.1	14.3	35.0
Henderson (100%)			82,150	61,854	20,296	794	5,694	11,242	16,696	75.3	24.7	1.0	6.9	13.7	20.3
Houston (100%)			22,066	12,957	9,109	186	5,462	3,071	8,439	58.7	41.3	0.8	24.8	13.9	38.2
Madison (1%)			181	110	71	2	40	28	68	60.8	39.2	1.1	22.1	15.5	37.6
Marion (100%)			9,725	6,869	2,856	96	2,026	389	2,380	70.6	29.4	1.0	20.8	4.0	24.5
Morris (100%)			11,973	7,716	4,257	98	2,705	1,182	3,850	64.4	35.6	0.8	22.6	9.9	32.2
Nacogdoches (100%)			64,653	37,158	27,495	1,066	11,610	13,597	24,950	57.5	42.5	1.6	18.0	21.0	38.6
Panola (100%)			22,491	16,098	6,393	178	3,509	2,190	5,633	71.6	28.4	0.8	15.6	9.7	25.0
Rusk (100%)			52,214	32,022	20,192	349	9,032	9,579	18,445	61.3	38.7	0.7	17.3	18.3	35.3
Sabine (54%)			5,390	4,535	855	49	431	199	611	84.1	15.9	0.9	8.0	3.7	11.3
San Augustine (100%)			7,918	5,270	2,648	64	1,897	639	2,487	66.6	33.4	0.8	24.0	8.1	31.4
Shelby (100%)			24,022	14,416	9,606	458	4,095	4,685	8,702	60.0	40.0	1.9	17.0	19.5	36.2
Smith (3%)			7,051	5,207	1,844	67	914	689	1,587	73.8	26.2	1.0	13.0	9.8	22.5
Upshur (100%)			40,892	31,287	9,605	319	3,592	3,986	7,462	76.5	23.5	0.8	8.8	9.7	18.2
DISTRICT 7	0	Total:	766,987	240,783	526,204	191,338	151,568	180,332	325,829	31.4	68.6	24.9	19.8	23.5	42.5
	0.00 %	VAP:	554,954	184,747	370,207	137,791	105,155	122,944	225,118	33.3	66.7	24.8	18.9	22.2	40.6
Fort Bend (93%)			766,987	240,783	526,204	191,338	151,568	180,332	325,829	31.4	68.6	24.9	19.8	23.5	42.5
DISTRICT 8	0	Total:	766,987	295,182	471,805	83,193	131,020	252,670	375,587	38.5	61.5	10.8	17.1	32.9	49.0
	0.00 %	VAP:	556,046	231,121	324,925	59,763	87,804	170,909	254,770	41.6	58.4	10.7	15.8	30.7	45.8
Harris (16%)			766,987	295,182	471,805	83,193	131,020	252,670	375,587	38.5	61.5	10.8	17.1	32.9	49.0
DISTRICT 9	0	Total:	766,987	94,445	672,542	89,637	272,363	313,853	576,623	12.3	87.7	11.7	35.5	40.9	75.2
	0.00 %	VAP:	574,721	80,211	494,510	72,936	205,685	216,795	416,852	14.0	86.0	12.7	35.8	37.7	72.5
Fort Bend (7%)			55,792	2,943	52,849	2,938	32,218	18,248	49,656	5.3	94.7	5.3	57.7	32.7	89.0
Harris (15%)			711,195	91,502	619,693	86,699	240,145	295,605	526,967	12.9	87.1	12.2	33.8	41.6	74.1
DISTRICT 10	0	Total:	766,987	389,639	377,348	46,310	132,177	190,736	310,447	50.8	49.2	6.0	17.2	24.9	40.5
	0.00 %	VAP:	565,884	310,224	255,660	31,301	88,377	125,121	207,791	54.8	45.2	5.5	15.6	22.1	36.7
Bell (100%)			370,647	156,780	213,867	18,271	100,605	93,467	184,933	42.3	57.7	4.9	27.1	25.2	49.9
Williamson (65%)			396,340	232,859	163,481	28,039	31,572	97,269	125,514	58.8	41.2	7.1	8.0	24.5	31.7

District Population Analysis with County Subtotals

CONGRESSIONAL DISTRICTS - PLANC2267

	Deviation		Total	Anglo	Non-Anglo	Asian	Black	Hispanic	B+H	%Anglo	%Non-Anglo	%Asian	%Black	%Hispanic	%B+H
DISTRICT 11	0	Total:	766,987	525,534	241,453	37,379	21,970	163,194	181,927	68.5	31.5	4.9	2.9	21.3	23.7
	0.00 %	VAP:	597,404	428,583	168,821	25,463	15,169	112,144	125,712	71.7	28.3	4.3	2.5	18.8	21.0
Bandera (100%)			20,851	15,595	5,256	219	270	4,010	4,247	74.8	25.2	1.1	1.3	19.2	20.4
Blanco (100%)			11,374	8,707	2,667	100	123	2,092	2,196	76.6	23.4	0.9	1.1	18.4	19.3
Burnet (100%)			49,130	34,810	14,320	629	1,011	11,199	12,068	70.9	29.1	1.3	2.1	22.8	24.6
Comal (100%)			161,501	105,250	56,251	3,517	5,409	43,590	48,172	65.2	34.8	2.2	3.3	27.0	29.8
Gillespie (100%)			26,725	19,884	6,841	213	245	5,766	5,941	74.4	25.6	0.8	0.9	21.6	22.2
Hays (49%)			117,122	80,707	36,415	3,799	3,553	26,224	29,187	68.9	31.1	3.2	3.0	22.4	24.9
Kendall (100%)			44,279	31,767	12,512	743	603	10,029	10,509	71.7	28.3	1.7	1.4	22.6	23.7
Kerr (100%)			52,598	35,791	16,807	851	1,127	13,598	14,502	68.0	32.0	1.6	2.1	25.9	27.6
Kimble (100%)			4,286	3,136	1,150	60	37	986	1,013	73.2	26.8	1.4	0.9	23.0	23.6
Lampasas (83%)			17,990	12,415	5,575	466	1,002	3,506	4,393	69.0	31.0	2.6	5.6	19.5	24.4
Llano (100%)			21,243	17,530	3,713	194	233	2,508	2,687	82.5	17.5	0.9	1.1	11.8	12.6
Mason (100%)			3,953	2,948	1,005	21	40	883	909	74.6	25.4	0.5	1.0	22.3	23.0
Travis (18%)			235,935	156,994	78,941	26,567	8,317	38,803	46,103	66.5	33.5	11.3	3.5	16.4	19.5
DISTRICT 12	0	Total:	766,987	183,988	582,999	42,631	203,141	333,681	529,337	24.0	76.0	5.6	26.5	43.5	69.0
	0.00 %	VAP:	564,131	157,658	406,473	32,445	145,585	222,862	364,794	27.9	72.1	5.8	25.8	39.5	64.7
Tarrant (36%)			766,987	183,988	582,999	42,631	203,141	333,681	529,337	24.0	76.0	5.6	26.5	43.5	69.0
DISTRICT 13	0	Total:	766,987	442,092	324,895	18,716	50,493	238,308	283,953	57.6	42.4	2.4	6.6	31.1	37.0
	0.00 %	VAP:	578,759	357,456	221,303	12,737	34,410	158,158	190,704	61.8	38.2	2.2	5.9	27.3	33.0
Archer (100%)			8,560	7,356	1,204	74	106	742	831	85.9	14.1	0.9	1.2	8.7	9.7
Armstrong (100%)			1,848	1,593	255	28	34	144	162	86.2	13.8	1.5	1.8	7.8	8.8
Bailey (10%)			671	300	371	0	3	363	364	44.7	55.3	0.0	0.4	54.1	54.2
Baylor (100%)			3,465	2,797	668	22	113	439	534	80.7	19.3	0.6	3.3	12.7	15.4
Briscoe (100%)			1,435	1,008	427	13	30	368	391	70.2	29.8	0.9	2.1	25.6	27.2
Carson (100%)			5,807	4,873	934	33	91	558	636	83.9	16.1	0.6	1.6	9.6	11.0
Castro (100%)			7,371	2,328	5,043	49	155	4,784	4,905	31.6	68.4	0.7	2.1	64.9	66.5
Childress (100%)			6,664	3,852	2,812	93	672	1,942	2,585	57.8	42.2	1.4	10.1	29.1	38.8
Clay (100%)			10,218	8,941	1,277	87	121	641	745	87.5	12.5	0.9	1.2	6.3	7.3
Collingsworth (100%)			2,652	1,617	1,035	32	148	832	955	61.0	39.0	1.2	5.6	31.4	36.0
Cottle (100%)			1,380	902	478	18	128	327	440	65.4	34.6	1.3	9.3	23.7	31.9
Crosby (100%)			5,133	2,076	3,057	41	203	2,829	2,965	40.4	59.6	0.8	4.0	55.1	57.8
Dallam (100%)			7,115	3,119	3,996	33	142	3,707	3,837	43.8	56.2	0.5	2.0	52.1	53.9
Deaf Smith (100%)			18,583	4,233	14,350	78	290	13,925	14,080	22.8	77.2	0.4	1.6	74.9	75.8
Dickens (100%)			1,770	1,178	592	21	64	512	548	66.6	33.4	1.2	3.6	28.9	31.0
Donley (100%)			3,258	2,537	721	42	227	356	561	77.9	22.1	1.3	7.0	10.9	17.2
Floyd (100%)			5,402	2,079	3,323	39	207	3,067	3,228	38.5	61.5	0.7	3.8	56.8	59.8
Foard (100%)			1,095	845	250	12	33	197	220	77.2	22.8	1.1	3.0	18.0	20.1

District Population Analysis with County Subtotals

CONGRESSIONAL DISTRICTS - PLANC2267

	Deviation		Total	Anglo	Non-Anglo	Asian	Black	Hispanic	B+H	%Anglo	%Non-Anglo	%Asian	%Black	%Hispanic	%B+H
DISTRICT 13	0	Total:	766,987	442,092	324,895	18,716	50,493	238,308	283,953	57.6	42.4	2.4	6.6	31.1	37.0
	0.00 %	VAP:	578,759	357,456	221,303	12,737	34,410	158,158	190,704	61.8	38.2	2.2	5.9	27.3	33.0
Gray (100%)			21,227	13,025	8,202	192	1,039	6,347	7,313	61.4	38.6	0.9	4.9	29.9	34.5
Hale (100%)			32,522	10,693	21,829	243	1,807	19,489	21,052	32.9	67.1	0.7	5.6	59.9	64.7
Hall (100%)			2,825	1,589	1,236	30	237	950	1,159	56.2	43.8	1.1	8.4	33.6	41.0
Hansford (100%)			5,285	2,552	2,733	15	43	2,615	2,643	48.3	51.7	0.3	0.8	49.5	50.0
Hardeman (100%)			3,549	2,441	1,108	30	195	818	983	68.8	31.2	0.8	5.5	23.0	27.7
Hartley (100%)			5,382	3,403	1,979	39	249	1,631	1,861	63.2	36.8	0.7	4.6	30.3	34.6
Hemphill (100%)			3,382	2,090	1,292	39	29	1,137	1,156	61.8	38.2	1.2	0.9	33.6	34.2
Hutchinson (100%)			20,617	13,783	6,834	200	757	4,961	5,589	66.9	33.1	1.0	3.7	24.1	27.1
Jack (100%)			8,472	6,358	2,114	72	350	1,521	1,836	75.0	25.0	0.8	4.1	18.0	21.7
King (100%)			265	230	35	4	8	25	31	86.8	13.2	1.5	3.0	9.4	11.7
Knox (100%)			3,353	1,935	1,418	34	210	1,130	1,309	57.7	42.3	1.0	6.3	33.7	39.0
Lamb (100%)			13,045	4,981	8,064	41	544	7,449	7,904	38.2	61.8	0.3	4.2	57.1	60.6
Lipscomb (100%)			3,059	1,786	1,273	18	22	1,123	1,140	58.4	41.6	0.6	0.7	36.7	37.3
Montague (100%)			19,965	16,342	3,623	129	206	2,361	2,543	81.9	18.1	0.6	1.0	11.8	12.7
Moore (100%)			21,358	6,499	14,859	1,071	832	12,647	13,398	30.4	69.6	5.0	3.9	59.2	62.7
Motley (100%)			1,063	858	205	18	18	153	166	80.7	19.3	1.7	1.7	14.4	15.6
Ochiltree (100%)			10,015	4,245	5,770	58	66	5,470	5,510	42.4	57.6	0.6	0.7	54.6	55.0
Oldham (100%)			1,758	1,325	433	31	77	313	372	75.4	24.6	1.8	4.4	17.8	21.2
Parmer (100%)			9,869	3,187	6,682	36	137	6,504	6,575	32.3	67.7	0.4	1.4	65.9	66.6
Potter (100%)			118,525	50,153	68,372	6,757	14,438	45,193	58,528	42.3	57.7	5.7	12.2	38.1	49.4
Randall (100%)			140,753	95,457	45,296	3,550	6,592	31,583	37,395	67.8	32.2	2.5	4.7	22.4	26.6
Roberts (100%)			827	717	110	15	21	50	65	86.7	13.3	1.8	2.5	6.0	7.9
Sherman (100%)			2,782	1,362	1,420	24	60	1,315	1,354	49.0	51.0	0.9	2.2	47.3	48.7
Swisher (100%)			6,971	3,219	3,752	44	524	3,147	3,597	46.2	53.8	0.6	7.5	45.1	51.6
Wheeler (100%)			4,990	3,469	1,521	53	137	1,227	1,345	69.5	30.5	1.1	2.7	24.6	27.0
Wichita (100%)			129,350	79,694	49,656	3,968	16,588	25,803	41,265	61.6	38.4	3.1	12.8	19.9	31.9
Wilbarger (100%)			12,887	7,012	5,875	632	1,259	3,734	4,910	54.4	45.6	4.9	9.8	29.0	38.1
Wise (100%)			68,632	50,495	18,137	644	1,261	13,694	14,767	73.6	26.4	0.9	1.8	20.0	21.5
Young (10%)			1,832	1,558	274	14	20	185	200	85.0	15.0	0.8	1.1	10.1	10.9
DISTRICT 14	0	Total:	766,987	442,516	324,471	17,282	149,095	142,922	288,808	57.7	42.3	2.3	19.4	18.6	37.7
	0.00 %	VAP:	592,591	358,602	233,989	12,797	111,424	96,714	206,489	60.5	39.5	2.2	18.8	16.3	34.8
Chambers (82%)			37,998	25,815	12,183	672	2,634	7,892	10,392	67.9	32.1	1.8	6.9	20.8	27.3
Galveston (1%)			2,770	2,289	481	38	37	321	349	82.6	17.4	1.4	1.3	11.6	12.6
Hardin (100%)			56,231	46,934	9,297	608	3,559	3,417	6,891	83.5	16.5	1.1	6.3	6.1	12.3
Jasper (100%)			32,980	23,795	9,185	193	5,950	2,198	8,107	72.1	27.9	0.6	18.0	6.7	24.6
Jefferson (100%)			256,526	96,047	160,479	11,256	88,504	58,915	145,686	37.4	62.6	4.4	34.5	23.0	56.8

District Population Analysis with County Subtotals

CONGRESSIONAL DISTRICTS - PLANC2267

	Deviation		Total	Anglo	Non-Anglo	Asian	Black	Hispanic	B+H	%Anglo	%Non-Anglo	%Asian	%Black	%Hispanic	%B+H
DISTRICT 14	0	Total:	766,987	442,516	324,471	17,282	149,095	142,922	288,808	57.7	42.3	2.3	19.4	18.6	37.7
	0.00 %	VAP:	592,591	358,602	233,989	12,797	111,424	96,714	206,489	60.5	39.5	2.2	18.8	16.3	34.8
Liberty (100%)			91,628	50,044	41,584	734	8,052	30,797	38,563	54.6	45.4	0.8	8.8	33.6	42.1
Newton (100%)			12,217	9,249	2,968	50	2,253	344	2,571	75.7	24.3	0.4	18.4	2.8	21.0
Orange (100%)			84,808	64,935	19,873	1,451	8,941	7,265	15,988	76.6	23.4	1.7	10.5	8.6	18.9
Polk (100%)			50,123	34,808	15,315	490	5,422	7,345	12,617	69.4	30.6	1.0	10.8	14.7	25.2
Sabine (46%)			4,504	3,772	732	33	421	194	589	83.7	16.3	0.7	9.3	4.3	13.1
San Jacinto (100%)			27,402	19,170	8,232	176	2,412	4,822	7,143	70.0	30.0	0.6	8.8	17.6	26.1
Trinity (100%)			13,602	10,533	3,069	100	1,269	1,314	2,561	77.4	22.6	0.7	9.3	9.7	18.8
Tyler (100%)			19,798	15,302	4,496	146	2,282	1,520	3,771	77.3	22.7	0.7	11.5	7.7	19.0
Walker (100%)			76,400	39,823	36,577	1,335	17,359	16,578	33,580	52.1	47.9	1.7	22.7	21.7	44.0
DISTRICT 15	0	Total:	766,987	53,853	713,134	10,835	6,551	696,012	699,502	7.0	93.0	1.4	0.9	90.7	91.2
	0.00 %	VAP:	542,096	45,688	496,408	8,143	4,082	483,384	485,981	8.4	91.6	1.5	0.8	89.2	89.6
Cameron (16%)			67,400	8,424	58,976	538	714	57,674	58,038	12.5	87.5	0.8	1.1	85.6	86.1
Hidalgo (80%)			699,587	45,429	654,158	10,297	5,837	638,338	641,464	6.5	93.5	1.5	0.8	91.2	91.7
DISTRICT 16	-1	Total:	766,986	95,680	671,306	18,013	37,364	620,341	648,453	12.5	87.5	2.3	4.9	80.9	84.5
	0.00 %	VAP:	575,164	79,409	495,755	13,142	25,424	457,042	478,044	13.8	86.2	2.3	4.4	79.5	83.1
El Paso (89%)			766,986	95,680	671,306	18,013	37,364	620,341	648,453	12.5	87.5	2.3	4.9	80.9	84.5
DISTRICT 17	0	Total:	766,987	421,984	345,003	26,127	110,754	195,829	300,158	55.0	45.0	3.4	14.4	25.5	39.1
	0.00 %	VAP:	593,872	349,183	244,689	21,210	79,027	132,487	208,646	58.8	41.2	3.6	13.3	22.3	35.1
Brazos (100%)			233,849	123,035	110,814	16,856	27,910	63,067	88,787	52.6	47.4	7.2	11.9	27.0	38.0
Burleson (100%)			17,642	11,258	6,384	118	2,145	3,712	5,737	63.8	36.2	0.7	12.2	21.0	32.5
Falls (100%)			16,968	8,707	8,261	106	4,023	3,965	7,845	51.3	48.7	0.6	23.7	23.4	46.2
Freestone (100%)			19,435	12,817	6,618	143	3,038	3,155	6,112	65.9	34.1	0.7	15.6	16.2	31.4
Grimes (100%)			29,268	16,910	12,358	195	4,217	7,361	11,400	57.8	42.2	0.7	14.4	25.2	39.0
Hill (13%)			4,750	3,352	1,398	24	437	768	1,190	70.6	29.4	0.5	9.2	16.2	25.1
Lee (100%)			17,478	10,612	6,866	123	1,945	4,479	6,287	60.7	39.3	0.7	11.1	25.6	36.0
Leon (100%)			15,719	11,659	4,060	153	1,059	2,446	3,469	74.2	25.8	1.0	6.7	15.6	22.1
Limestone (100%)			22,146	12,530	9,616	245	4,117	5,013	8,945	56.6	43.4	1.1	18.6	22.6	40.4
Madison (99%)			13,274	6,874	6,400	129	2,684	3,387	6,031	51.8	48.2	1.0	20.2	25.5	45.4
McLennan (100%)			260,579	139,693	120,886	6,704	41,799	68,587	107,816	53.6	46.4	2.6	16.0	26.3	41.4
Milam (100%)			24,754	15,367	9,387	193	2,520	6,264	8,582	62.1	37.9	0.8	10.2	25.3	34.7
Navarro (100%)			52,624	26,996	25,628	586	7,248	16,049	22,992	51.3	48.7	1.1	13.8	30.5	43.7
Robertson (100%)			16,757	9,505	7,252	145	3,381	3,528	6,789	56.7	43.3	0.9	20.2	21.1	40.5
Washington (61%)			21,744	12,669	9,075	407	4,231	4,048	8,176	58.3	41.7	1.9	19.5	18.6	37.6

District Population Analysis with County Subtotals

CONGRESSIONAL DISTRICTS - PLANC2267

	Deviation		Total	Anglo	Non-Anglo	Asian	Black	Hispanic	B+H	%Anglo	%Non-Anglo	%Asian	%Black	%Hispanic	%B+H
DISTRICT 18	0	Total:	766,987	157,277	609,710	47,504	238,637	323,911	553,916	20.5	79.5	6.2	31.1	42.2	72.2
	0.00 %	VAP:	574,498	135,755	438,743	37,705	175,463	223,327	394,219	23.6	76.4	6.6	30.5	38.9	68.6
Harris (16%)			766,987	157,277	609,710	47,504	238,637	323,911	553,916	20.5	79.5	6.2	31.1	42.2	72.2
DISTRICT 19	0	Total:	766,987	335,192	431,795	20,116	57,223	345,325	396,520	43.7	56.3	2.6	7.5	45.0	51.7
	0.00 %	VAP:	566,159	266,982	299,177	15,130	40,010	234,247	271,941	47.2	52.8	2.7	7.1	41.4	48.0
Andrews (100%)			18,610	7,405	11,205	153	376	10,400	10,683	39.8	60.2	0.8	2.0	55.9	57.4
Bailey (90%)			6,233	1,890	4,343	19	88	4,177	4,236	30.3	69.7	0.3	1.4	67.0	68.0
Cochran (100%)			2,547	912	1,635	16	94	1,527	1,594	35.8	64.2	0.6	3.7	60.0	62.6
Dawson (100%)			12,456	4,590	7,866	86	1,004	6,767	7,665	36.8	63.2	0.7	8.1	54.3	61.5
Ector (100%)			165,171	51,023	114,148	2,940	9,522	100,051	108,362	30.9	69.1	1.8	5.8	60.6	65.6
Gaines (100%)			21,598	12,554	9,044	139	356	8,401	8,676	58.1	41.9	0.6	1.6	38.9	40.2
Hockley (100%)			21,537	9,752	11,785	97	803	10,624	11,295	45.3	54.7	0.5	3.7	49.3	52.4
Loving (100%)			64	56	8	3	3	1	3	87.5	12.5	4.7	4.7	1.6	4.7
Lubbock (100%)			310,639	154,994	155,645	11,533	31,107	109,170	137,329	49.9	50.1	3.7	10.0	35.1	44.2
Lynn (100%)			5,596	2,960	2,636	34	151	2,352	2,482	52.9	47.1	0.6	2.7	42.0	44.4
Martin (100%)			5,237	2,780	2,457	34	128	2,255	2,359	53.1	46.9	0.6	2.4	43.1	45.0
Midland (100%)			169,983	76,487	93,496	4,798	12,731	73,331	84,887	45.0	55.0	2.8	7.5	43.1	49.9
Terry (100%)			11,831	4,599	7,232	78	540	6,569	7,009	38.9	61.1	0.7	4.6	55.5	59.2
Winkler (100%)			7,791	2,702	5,089	114	210	4,732	4,883	34.7	65.3	1.5	2.7	60.7	62.7
Yoakum (100%)			7,694	2,488	5,206	72	110	4,968	5,057	32.3	67.7	0.9	1.4	64.6	65.7
DISTRICT 20	0	Total:	766,987	122,427	644,560	15,722	71,639	561,752	623,180	16.0	84.0	2.0	9.3	73.2	81.3
	0.00 %	VAP:	577,238	105,890	471,348	11,764	51,192	408,038	454,412	18.3	81.7	2.0	8.9	70.7	78.7
Bexar (38%)			766,987	122,427	644,560	15,722	71,639	561,752	623,180	16.0	84.0	2.0	9.3	73.2	81.3
DISTRICT 21	0	Total:	766,987	301,381	465,606	57,607	76,861	331,236	397,511	39.3	60.7	7.5	10.0	43.2	51.8
	0.00 %	VAP:	592,507	250,363	342,144	41,456	54,472	241,296	290,616	42.3	57.7	7.0	9.2	40.7	49.0
Bexar (38%)			757,992	297,176	460,816	57,092	75,643	328,190	393,396	39.2	60.8	7.5	10.0	43.3	51.9
Guadalupe (5%)			8,995	4,205	4,790	515	1,218	3,046	4,115	46.7	53.3	5.7	13.5	33.9	45.7
DISTRICT 22	0	Total:	766,987	373,494	393,493	50,250	116,742	216,363	326,768	48.7	51.3	6.6	15.2	28.2	42.6
	0.00 %	VAP:	577,302	300,853	276,449	36,018	82,904	146,652	226,881	52.1	47.9	6.2	14.4	25.4	39.3
Brazoria (100%)			372,031	161,833	210,198	29,997	61,118	115,202	173,026	43.5	56.5	8.1	16.4	31.0	46.5
Galveston (99%)			347,912	189,069	158,843	15,598	49,137	88,315	134,914	54.3	45.7	4.5	14.1	25.4	38.8
Harris (1%)			47,044	22,592	24,452	4,655	6,487	12,846	18,828	48.0	52.0	9.9	13.8	27.3	40.0
DISTRICT 23	0	Total:	766,987	164,267	602,720	23,155	48,217	532,417	572,272	21.4	78.6	3.0	6.3	69.4	74.6
	0.00 %	VAP:	560,959	133,773	427,186	16,147	32,892	375,210	404,516	23.8	76.2	2.9	5.9	66.9	72.1
Bexar (18%)			357,027	89,613	267,414	19,682	40,282	210,836	244,795	25.1	74.9	5.5	11.3	59.1	68.6
Brewster (100%)			9,546	4,948	4,598	164	287	3,963	4,176	51.8	48.2	1.7	3.0	41.5	43.7
Crane (100%)			4,675	1,342	3,333	39	102	3,158	3,237	28.7	71.3	0.8	2.2	67.6	69.2

District Population Analysis with County Subtotals

CONGRESSIONAL DISTRICTS - PLANC2267

	Deviation		Total	Anglo	Non-Anglo	Asian	Black	Hispanic	B+H	%Anglo	%Non-Anglo	%Asian	%Black	%Hispanic	%B+H
DISTRICT 23	0	Total:	766,987	164,267	602,720	23,155	48,217	532,417	572,272	21.4	78.6	3.0	6.3	69.4	74.6
	0.00 %	VAP:	560,959	133,773	427,186	16,147	32,892	375,210	404,516	23.8	76.2	2.9	5.9	66.9	72.1
Crockett (100%)			3,098	1,080	2,018	23	36	1,920	1,945	34.9	65.1	0.7	1.2	62.0	62.8
Culberson (100%)			2,188	445	1,743	50	48	1,645	1,673	20.3	79.7	2.3	2.2	75.2	76.5
Dimmit (100%)			8,615	898	7,717	94	129	7,487	7,570	10.4	89.6	1.1	1.5	86.9	87.9
Edwards (100%)			1,422	651	771	26	17	718	725	45.8	54.2	1.8	1.2	50.5	51.0
El Paso (11%)			98,671	2,539	96,132	379	836	95,010	95,432	2.6	97.4	0.4	0.8	96.3	96.7
Frio (100%)			18,385	3,053	15,332	218	767	14,171	14,897	16.6	83.4	1.2	4.2	77.1	81.0
Hudspeth (100%)			3,202	1,094	2,108	22	29	2,036	2,049	34.2	65.8	0.7	0.9	63.6	64.0
Jeff Davis (100%)			1,996	1,282	714	39	28	613	627	64.2	35.8	2.0	1.4	30.7	31.4
Kinney (100%)			3,129	1,489	1,640	46	66	1,470	1,517	47.6	52.4	1.5	2.1	47.0	48.5
La Salle (100%)			6,664	1,467	5,197	28	259	4,908	5,132	22.0	78.0	0.4	3.9	73.6	77.0
Maverick (100%)			57,887	1,574	56,313	295	307	54,936	55,107	2.7	97.3	0.5	0.5	94.9	95.2
Medina (100%)			50,748	22,324	28,424	528	1,762	25,455	26,930	44.0	56.0	1.0	3.5	50.2	53.1
Pecos (100%)			15,193	3,473	11,720	183	630	10,845	11,376	22.9	77.1	1.2	4.1	71.4	74.9
Presidio (100%)			6,131	961	5,170	102	47	4,991	5,032	15.7	84.3	1.7	0.8	81.4	82.1
Real (100%)			2,758	1,940	818	28	50	692	731	70.3	29.7	1.0	1.8	25.1	26.5
Reeves (100%)			14,748	1,697	13,051	205	332	12,510	12,748	11.5	88.5	1.4	2.3	84.8	86.4
Sutton (100%)			3,372	1,200	2,172	24	32	2,093	2,111	35.6	64.4	0.7	0.9	62.1	62.6
Terrell (100%)			760	352	408	13	22	370	384	46.3	53.7	1.7	2.9	48.7	50.5
Upton (100%)			3,308	1,318	1,990	32	120	1,797	1,886	39.8	60.2	1.0	3.6	54.3	57.0
Uvalde (100%)			24,564	6,613	17,951	206	268	17,317	17,462	26.9	73.1	0.8	1.1	70.5	71.1
Val Verde (100%)			47,586	7,836	39,750	574	962	38,207	38,861	16.5	83.5	1.2	2.0	80.3	81.7
Ward (100%)			11,644	4,506	7,138	113	666	6,325	6,847	38.7	61.3	1.0	5.7	54.3	58.8
Zavala (100%)			9,670	572	9,098	42	133	8,944	9,022	5.9	94.1	0.4	1.4	92.5	93.3
DISTRICT 24	0	Total:	766,987	352,574	414,413	135,204	91,683	177,592	264,885	46.0	54.0	17.6	12.0	23.2	34.5
	0.00 %	VAP:	603,774	296,527	307,247	101,818	69,548	126,515	193,682	49.1	50.9	16.9	11.5	21.0	32.1
Collin (19%)			203,576	108,457	95,119	41,411	22,692	27,640	49,415	53.3	46.7	20.3	11.1	13.6	24.3
Dallas (20%)			524,808	233,300	291,508	90,672	57,139	137,377	191,518	44.5	55.5	17.3	10.9	26.2	36.5
Denton (4%)			38,603	10,817	27,786	3,121	11,852	12,575	23,952	28.0	72.0	8.1	30.7	32.6	62.0
DISTRICT 25	0	Total:	766,987	510,883	256,104	25,688	69,425	140,555	206,042	66.6	33.4	3.3	9.1	18.3	26.9
	0.00 %	VAP:	590,392	413,712	176,680	18,882	47,290	92,908	138,527	70.1	29.9	3.2	8.0	15.7	23.5
Hood (100%)			61,598	49,815	11,783	755	931	7,958	8,774	80.9	19.1	1.2	1.5	12.9	14.2
Johnson (51%)			91,899	65,484	26,415	1,696	4,617	17,091	21,311	71.3	28.7	1.8	5.0	18.6	23.2
Parker (100%)			148,222	117,747	30,475	1,990	2,929	19,819	22,473	79.4	20.6	1.3	2.0	13.4	15.2
Tarrant (22%)			465,268	277,837	187,431	21,247	60,948	95,687	153,484	59.7	40.3	4.6	13.1	20.6	33.0

District Population Analysis with County Subtotals

CONGRESSIONAL DISTRICTS - PLANC2267

	Deviation		Total	Anglo	Non-Anglo	Asian	Black	Hispanic	B+H	%Anglo	%Non-Anglo	%Asian	%Black	%Hispanic	%B+H
DISTRICT 26	0	Total:	766,987	458,557	308,430	72,405	71,865	146,382	213,178	59.8	40.2	9.4	9.4	19.1	27.8
	0.00 %	VAP:	568,459	360,204	208,255	50,055	46,662	96,333	140,693	63.4	36.6	8.8	8.2	16.9	24.7
Denton (11%)			100,832	67,656	33,176	11,757	5,582	13,150	18,340	67.1	32.9	11.7	5.5	13.0	18.2
Tarrant (32%)			666,155	390,901	275,254	60,648	66,283	133,232	194,838	58.7	41.3	9.1	10.0	20.0	29.2
DISTRICT 27	0	Total:	766,987	379,832	387,155	15,021	67,921	295,292	356,860	49.5	50.5	2.0	8.9	38.5	46.5
	0.00 %	VAP:	585,951	311,903	274,048	10,610	49,877	203,640	251,077	53.2	46.8	1.8	8.5	34.8	42.8
Aransas (100%)			23,830	15,816	8,014	655	394	6,158	6,486	66.4	33.6	2.7	1.7	25.8	27.2
Austin (100%)			30,167	18,480	11,687	304	2,791	8,052	10,630	61.3	38.7	1.0	9.3	26.7	35.2
Bee (100%)			31,047	8,600	22,447	307	2,558	19,392	21,804	27.7	72.3	1.0	8.2	62.5	70.2
Calhoun (100%)			20,106	8,374	11,732	1,169	534	9,858	10,271	41.6	58.4	5.8	2.7	49.0	51.1
Colorado (100%)			20,557	11,761	8,796	132	2,535	5,990	8,336	57.2	42.8	0.6	12.3	29.1	40.6
DeWitt (100%)			19,824	10,854	8,970	105	1,867	6,890	8,564	54.8	45.2	0.5	9.4	34.8	43.2
Fayette (100%)			24,435	17,041	7,394	129	1,722	5,216	6,785	69.7	30.3	0.5	7.0	21.3	27.8
Goliad (100%)			7,012	4,246	2,766	60	349	2,288	2,569	60.6	39.4	0.9	5.0	32.6	36.6
Gonzales (100%)			19,653	8,159	11,494	122	1,391	9,897	11,074	41.5	58.5	0.6	7.1	50.4	56.3
Guadalupe (95%)			163,711	79,858	83,853	5,092	14,848	62,187	75,173	48.8	51.2	3.1	9.1	38.0	45.9
Jackson (100%)			14,988	8,510	6,478	228	1,186	4,829	5,877	56.8	43.2	1.5	7.9	32.2	39.2
Karnes (100%)			14,710	5,388	9,322	196	1,265	7,734	8,910	36.6	63.4	1.3	8.6	52.6	60.6
Lavaca (100%)			20,337	14,564	5,773	114	1,497	3,936	5,316	71.6	28.4	0.6	7.4	19.4	26.1
Matagorda (100%)			36,255	15,355	20,900	856	4,330	15,455	19,466	42.4	57.6	2.4	11.9	42.6	53.7
Nueces (4%)			13,399	10,562	2,837	416	182	1,860	1,990	78.8	21.2	3.1	1.4	13.9	14.9
Refugio (100%)			6,741	2,864	3,877	61	534	3,306	3,735	42.5	57.5	0.9	7.9	49.0	55.4
San Patricio (68%)			46,718	21,215	25,503	1,158	1,316	22,251	23,254	45.4	54.6	2.5	2.8	47.6	49.8
Victoria (100%)			91,319	39,330	51,989	1,758	6,843	42,931	48,751	43.1	56.9	1.9	7.5	47.0	53.4
Waller (100%)			56,794	23,494	33,300	1,063	12,827	18,486	30,985	41.4	58.6	1.9	22.6	32.5	54.6
Washington (39%)			14,061	9,354	4,707	287	1,813	2,377	4,112	66.5	33.5	2.0	12.9	16.9	29.2
Wharton (100%)			41,570	18,130	23,440	264	6,038	16,967	22,632	43.6	56.4	0.6	14.5	40.8	54.4
Wilson (100%)			49,753	27,877	21,876	545	1,101	19,232	20,140	56.0	44.0	1.1	2.2	38.7	40.5
DISTRICT 28	0	Total:	766,987	77,312	689,675	5,273	13,454	669,101	679,266	10.1	89.9	0.7	1.8	87.2	88.6
	0.00 %	VAP:	539,290	63,187	476,103	3,695	9,383	460,531	468,306	11.7	88.3	0.7	1.7	85.4	86.8
Atascosa (100%)			48,981	16,066	32,915	396	736	31,178	31,684	32.8	67.2	0.8	1.5	63.7	64.7
Bexar (6%)			127,318	26,516	100,802	2,066	8,633	90,180	97,394	20.8	79.2	1.6	6.8	70.8	76.5
Brooks (100%)			7,076	724	6,352	48	47	6,242	6,271	10.2	89.8	0.7	0.7	88.2	88.6
Duval (100%)			9,831	937	8,894	66	208	7,962	8,133	9.5	90.5	0.7	2.1	81.0	82.7
Hidalgo (20%)			171,194	7,909	163,285	399	1,265	161,663	162,433	4.6	95.4	0.2	0.7	94.4	94.9
Jim Hogg (100%)			4,838	414	4,424	36	11	4,281	4,287	8.6	91.4	0.7	0.2	88.5	88.6
Jim Wells (100%)			38,891	6,963	31,928	216	414	30,835	31,082	17.9	82.1	0.6	1.1	79.3	79.9
Live Oak (100%)			11,335	5,968	5,367	66	275	4,790	5,031	52.7	47.3	0.6	2.4	42.3	44.4

District Population Analysis with County Subtotals

CONGRESSIONAL DISTRICTS - PLANC2267

	Deviation		Total	Anglo	Non-Anglo	Asian	Black	Hispanic	B+H	%Anglo	%Non-Anglo	%Asian	%Black	%Hispanic	%B+H
DISTRICT 28	0	Total:	766,987	77,312	689,675	5,273	13,454	669,101	679,266	10.1	89.9	0.7	1.8	87.2	88.6
	0.00 %	VAP:	539,290	63,187	476,103	3,695	9,383	460,531	468,306	11.7	88.3	0.7	1.7	85.4	86.8
McMullen (100%)			600	353	247	13	17	224	231	58.8	41.2	2.2	2.8	37.3	38.5
Starr (100%)			65,920	1,171	64,749	152	162	64,393	64,454	1.8	98.2	0.2	0.2	97.7	97.8
Webb (100%)			267,114	9,495	257,619	1,774	1,647	254,354	255,249	3.6	96.4	0.7	0.6	95.2	95.6
Zapata (100%)			13,889	796	13,093	41	39	12,999	13,017	5.7	94.3	0.3	0.3	93.6	93.7
DISTRICT 29	0	Total:	766,987	61,324	705,663	16,598	117,923	574,185	684,670	8.0	92.0	2.2	15.4	74.9	89.3
	0.00 %	VAP:	550,063	52,908	497,155	13,000	85,145	399,282	480,556	9.6	90.4	2.4	15.5	72.6	87.4
Harris (16%)			766,987	61,324	705,663	16,598	117,923	574,185	684,670	8.0	92.0	2.2	15.4	74.9	89.3
DISTRICT 30	0	Total:	766,987	133,558	633,429	41,973	350,216	241,163	583,221	17.4	82.6	5.5	45.7	31.4	76.0
	0.00 %	VAP:	564,650	114,289	450,361	31,861	256,629	158,664	411,506	20.2	79.8	5.6	45.4	28.1	72.9
Dallas (21%)			554,757	81,400	473,357	14,471	276,184	182,856	453,370	14.7	85.3	2.6	49.8	33.0	81.7
Tarrant (10%)			212,230	52,158	160,072	27,502	74,032	58,307	129,851	24.6	75.4	13.0	34.9	27.5	61.2
DISTRICT 31	0	Total:	766,987	474,088	292,899	14,470	54,091	209,498	257,508	61.8	38.2	1.9	7.1	27.3	33.6
	0.00 %	VAP:	591,811	386,217	205,594	10,167	37,212	143,695	178,467	65.3	34.7	1.7	6.3	24.3	30.2
Borden (100%)			631	528	103	14	16	86	95	83.7	16.3	2.2	2.5	13.6	15.1
Bosque (100%)			18,235	13,621	4,614	148	503	3,321	3,737	74.7	25.3	0.8	2.8	18.2	20.5
Brown (100%)			38,095	26,672	11,423	382	1,881	8,211	9,884	70.0	30.0	1.0	4.9	21.6	25.9
Callahan (100%)			13,708	11,555	2,153	109	269	1,306	1,545	84.3	15.7	0.8	2.0	9.5	11.3
Coke (100%)			3,285	2,473	812	17	23	661	671	75.3	24.7	0.5	0.7	20.1	20.4
Coleman (100%)			7,684	6,013	1,671	58	236	1,192	1,396	78.3	21.7	0.8	3.1	15.5	18.2
Comanche (100%)			13,594	9,197	4,397	62	127	3,867	3,949	67.7	32.3	0.5	0.9	28.4	29.0
Concho (100%)			3,303	2,097	1,206	47	105	1,033	1,121	63.5	36.5	1.4	3.2	31.3	33.9
Coryell (100%)			83,093	46,213	36,880	3,238	15,290	16,482	30,436	55.6	44.4	3.9	18.4	19.8	36.6
Eastland (100%)			17,725	13,653	4,072	169	497	2,934	3,380	77.0	23.0	1.0	2.8	16.6	19.1
Erath (100%)			42,545	30,006	12,539	557	1,646	9,254	10,774	70.5	29.5	1.3	3.9	21.8	25.3
Fisher (100%)			3,672	2,496	1,176	27	149	973	1,088	68.0	32.0	0.7	4.1	26.5	29.6
Garza (100%)			5,816	2,162	3,654	56	381	3,272	3,554	37.2	62.8	1.0	6.6	56.3	61.1
Glasscock (100%)			1,116	710	406	2	27	387	399	63.6	36.4	0.2	2.4	34.7	35.8
Hamilton (100%)			8,222	6,805	1,417	63	68	1,045	1,104	82.8	17.2	0.8	0.8	12.7	13.4
Haskell (100%)			5,416	3,628	1,788	43	268	1,377	1,599	67.0	33.0	0.8	4.9	25.4	29.5
Hill (87%)			31,124	20,771	10,353	254	2,090	7,116	9,101	66.7	33.3	0.8	6.7	22.9	29.2
Howard (100%)			34,860	15,672	19,188	561	2,113	16,174	17,929	45.0	55.0	1.6	6.1	46.4	51.4
Irion (100%)			1,513	1,112	401	23	30	349	369	73.5	26.5	1.5	2.0	23.1	24.4
Jones (100%)			19,663	11,485	8,178	158	2,187	5,504	7,599	58.4	41.6	0.8	11.1	28.0	38.6
Kent (100%)			753	657	96	9	11	81	86	87.3	12.7	1.2	1.5	10.8	11.4
Lampasas (17%)			3,637	2,717	920	46	77	673	742	74.7	25.3	1.3	2.1	18.5	20.4

District Population Analysis with County Subtotals

CONGRESSIONAL DISTRICTS - PLANC2267

	Deviation		Total	Anglo	Non-Anglo	Asian	Black	Hispanic	B+H	%Anglo	%Non-Anglo	%Asian	%Black	%Hispanic	%B+H
DISTRICT 31	0	Total:	766,987	474,088	292,899	14,470	54,091	209,498	257,508	61.8	38.2	1.9	7.1	27.3	33.6
	0.00 %	VAP:	591,811	386,217	205,594	10,167	37,212	143,695	178,467	65.3	34.7	1.7	6.3	24.3	30.2
McCulloch (100%)			7,630	4,904	2,726	65	197	2,369	2,517	64.3	35.7	0.9	2.6	31.0	33.0
Menard (100%)			1,962	1,231	731	10	33	662	690	62.7	37.3	0.5	1.7	33.7	35.2
Mills (100%)			4,456	3,498	958	26	52	728	770	78.5	21.5	0.6	1.2	16.3	17.3
Mitchell (100%)			8,990	4,328	4,662	71	1,072	3,454	4,457	48.1	51.9	0.8	11.9	38.4	49.6
Nolan (100%)			14,738	8,138	6,600	150	953	5,354	6,120	55.2	44.8	1.0	6.5	36.3	41.5
Palo Pinto (100%)			28,409	20,778	7,631	345	857	5,614	6,367	73.1	26.9	1.2	3.0	19.8	22.4
Reagan (100%)			3,385	968	2,417	44	78	2,283	2,339	28.6	71.4	1.3	2.3	67.4	69.1
Runnels (100%)			9,900	6,062	3,838	65	252	3,354	3,560	61.2	38.8	0.7	2.5	33.9	36.0
San Saba (100%)			5,730	3,690	2,040	53	150	1,749	1,879	64.4	35.6	0.9	2.6	30.5	32.8
Schleicher (100%)			2,451	1,102	1,349	28	44	1,275	1,296	45.0	55.0	1.1	1.8	52.0	52.9
Scurry (100%)			16,932	8,637	8,295	140	812	7,139	7,853	51.0	49.0	0.8	4.8	42.2	46.4
Shackelford (100%)			3,105	2,612	493	33	46	363	394	84.1	15.9	1.1	1.5	11.7	12.7
Somervell (100%)			9,205	7,011	2,194	93	115	1,687	1,773	76.2	23.8	1.0	1.2	18.3	19.3
Stephens (100%)			9,101	6,256	2,845	89	327	2,204	2,503	68.7	31.3	1.0	3.6	24.2	27.5
Sterling (100%)			1,372	867	505	29	22	449	465	63.2	36.8	2.1	1.6	32.7	33.9
Stonewall (100%)			1,245	958	287	9	41	226	256	76.9	23.1	0.7	3.3	18.2	20.6
Taylor (100%)			143,208	87,316	55,892	4,299	14,655	34,756	47,874	61.0	39.0	3.0	10.2	24.3	33.4
Throckmorton (100%)			1,440	1,248	192	8	17	145	156	86.7	13.3	0.6	1.2	10.1	10.8
Tom Green (100%)			120,003	62,390	57,613	2,752	6,070	47,066	52,091	52.0	48.0	2.3	5.1	39.2	43.4
Young (90%)			16,035	11,851	4,184	118	304	3,323	3,590	73.9	26.1	0.7	1.9	20.7	22.4
DISTRICT 32	0	Total:	766,987	274,128	492,859	73,956	154,494	256,998	405,987	35.7	64.3	9.6	20.1	33.5	52.9
	0.00 %	VAP:	580,717	231,239	349,478	56,379	110,958	173,808	282,153	39.8	60.2	9.7	19.1	29.9	48.6
Dallas (29%)			766,987	274,128	492,859	73,956	154,494	256,998	405,987	35.7	64.3	9.6	20.1	33.5	52.9
DISTRICT 33	0	Total:	766,987	136,159	630,828	23,986	123,918	480,604	598,814	17.8	82.2	3.1	16.2	62.7	78.1
	0.00 %	VAP:	570,745	123,562	447,183	19,465	92,307	331,321	420,713	21.6	78.4	3.4	16.2	58.1	73.7
Dallas (29%)			766,987	136,159	630,828	23,986	123,918	480,604	598,814	17.8	82.2	3.1	16.2	62.7	78.1
DISTRICT 34	0	Total:	766,987	138,290	628,697	14,622	22,533	589,959	607,510	18.0	82.0	1.9	2.9	76.9	79.2
	0.00 %	VAP:	567,259	115,993	451,266	11,030	15,899	420,906	434,565	20.4	79.6	1.9	2.8	74.2	76.6
Cameron (84%)			353,617	28,683	324,934	3,099	2,696	319,006	320,439	8.1	91.9	0.9	0.8	90.2	90.6
Kenedy (100%)			350	73	277	10	12	261	264	20.9	79.1	2.9	3.4	74.6	75.4
Kleberg (100%)			31,040	6,728	24,312	973	1,361	21,920	23,006	21.7	78.3	3.1	4.4	70.6	74.1
Nueces (96%)			339,779	95,603	244,176	10,209	17,497	215,192	229,490	28.1	71.9	3.0	5.1	63.3	67.5
San Patricio (32%)			22,037	5,398	16,639	120	409	15,969	16,237	24.5	75.5	0.5	1.9	72.5	73.7
Willacy (100%)			20,164	1,805	18,359	211	558	17,611	18,074	9.0	91.0	1.0	2.8	87.3	89.6

District Population Analysis with County Subtotals

CONGRESSIONAL DISTRICTS - PLANC2267

	Deviation		Total	Anglo	Non-Anglo	Asian	Black	Hispanic	B+H	%Anglo	%Non-Anglo	%Asian	%Black	%Hispanic	%B+H
DISTRICT 35	0	Total:	766,987	251,235	515,752	43,215	96,237	372,640	460,275	32.8	67.2	5.6	12.5	48.6	60.0
	0.00 %	VAP:	582,959	214,277	368,682	33,562	71,225	257,755	324,554	36.8	63.2	5.8	12.2	44.2	55.7
Bastrop (100%)			97,216	45,751	51,465	1,287	6,873	41,484	47,762	47.1	52.9	1.3	7.1	42.7	49.1
Caldwell (100%)			45,883	16,560	29,323	444	2,932	25,468	28,025	36.1	63.9	1.0	6.4	55.5	61.1
Hays (51%)			123,945	40,861	83,084	6,427	9,497	66,647	74,779	33.0	67.0	5.2	7.7	53.8	60.3
Travis (39%)			499,943	148,063	351,880	35,057	76,935	239,041	309,709	29.6	70.4	7.0	15.4	47.8	61.9
DISTRICT 36	0	Total:	766,987	296,938	470,049	42,950	113,181	306,418	412,570	38.7	61.3	5.6	14.8	40.0	53.8
	0.00 %	VAP:	564,490	240,104	324,386	32,159	78,822	204,811	280,361	42.5	57.5	5.7	14.0	36.3	49.7
Chambers (18%)			8,573	4,043	4,530	207	1,129	3,060	4,120	47.2	52.8	2.4	13.2	35.7	48.1
Harris (16%)			758,414	292,895	465,519	42,743	112,052	303,358	408,450	38.6	61.4	5.6	14.8	40.0	53.9
DISTRICT 37	0	Total:	766,987	411,318	355,669	97,580	54,761	193,085	242,076	53.6	46.4	12.7	7.1	25.2	31.6
	0.00 %	VAP:	618,487	349,586	268,901	73,672	41,280	143,805	181,699	56.5	43.5	11.9	6.7	23.3	29.4
Travis (43%)			554,310	307,767	246,543	60,823	35,118	143,266	174,480	55.5	44.5	11.0	6.3	25.8	31.5
Williamson (35%)			212,677	103,551	109,126	36,757	19,643	49,819	67,596	48.7	51.3	17.3	9.2	23.4	31.8
DISTRICT 38	0	Total:	766,987	315,856	451,131	97,607	116,391	232,765	341,842	41.2	58.8	12.7	15.2	30.3	44.6
	0.00 %	VAP:	605,058	266,339	338,719	76,135	87,372	169,814	252,683	44.0	56.0	12.6	14.4	28.1	41.8
Harris (16%)			766,987	315,856	451,131	97,607	116,391	232,765	341,842	41.2	58.8	12.7	15.2	30.3	44.6

Population and Voter Data
with Voter Registration Comparison

CONGRESSIONAL DISTRICTS - PLANC2267

			Population									Total Voter Registration			Non-Suspense Voter Registration		
District	Deviation		Total	%Anglo	%Non-Anglo	%Asian	%Black	%Hispanic	%B+H	General Election	Turnout	Total	SSVR	TO/VR	Total	SSVR	TO/VR
1	0	Total:	766,987	65.3	34.7	1.7	13.2	16.6	29.4	2024	348,702	540,102	7.2%	64.6%	485,999	7.2%	71.7%
	0.00%	VAP:	588,344	69.0	31.0	1.5	12.3	13.7	25.9	2022	251,939	511,552	6.6%	49.2%	455,874	6.6%	55.3%
2	0	Total:	766,987	57.9	42.1	5.4	8.0	26.5	34.0	2024	373,653	556,609	13.7%	67.1%	508,199	13.9%	73.5%
	0.00%	VAP:	564,772	61.7	38.3	5.1	7.3	23.5	30.4	2022	255,414	504,376	12.6%	50.6%	461,517	12.8%	55.3%
3	0	Total:	766,987	48.9	51.1	21.2	12.4	15.7	27.6	2024	365,579	530,498	8.5%	68.9%	475,224	8.4%	76.9%
	0.00%	VAP:	556,098	52.1	47.9	19.9	11.5	14.4	25.6	2022	255,853	494,246	8.2%	51.8%	439,080	8.2%	58.3%
4	0	Total:	766,987	53.1	46.9	11.9	12.5	20.5	32.4	2024	377,211	559,740	10.6%	67.4%	494,584	10.5%	76.3%
	0.00%	VAP:	575,019	56.5	43.5	11.2	11.6	18.3	29.5	2022	267,166	510,862	10.1%	52.3%	452,413	10.1%	59.1%
5	0	Total:	766,987	60.7	39.3	2.1	11.1	23.3	33.9	2024	392,506	589,428	12.9%	66.6%	540,040	12.9%	72.7%
	0.00%	VAP:	562,484	64.6	35.4	1.9	10.1	20.2	30.0	2022	257,367	514,918	11.8%	50.0%	465,505	11.9%	55.3%
6	0	Total:	766,987	62.6	37.4	1.2	17.1	16.9	33.6	2024	323,859	510,281	7.4%	63.5%	464,406	7.4%	69.7%
	0.00%	VAP:	591,593	65.8	34.2	1.1	16.4	14.2	30.4	2022	233,128	492,553	6.7%	47.3%	442,766	6.8%	52.7%
7	0	Total:	766,987	31.4	68.6	24.9	19.8	23.5	42.5	2024	345,021	522,618	14.8%	66.0%	477,586	14.7%	72.2%
	0.00%	VAP:	554,954	33.3	66.7	24.8	18.9	22.2	40.6	2022	236,939	486,342	14.7%	48.7%	444,814	14.8%	53.3%
8	0	Total:	766,987	38.5	61.5	10.8	17.1	32.9	49.0	2024	327,020	513,433	19.7%	63.7%	470,485	20.0%	69.5%
	0.00%	VAP:	556,046	41.6	58.4	10.7	15.8	30.7	45.8	2022	220,765	472,780	19.2%	46.7%	443,170	19.4%	49.8%
9	0	Total:	766,987	12.3	87.7	11.7	35.5	40.9	75.2	2024	204,556	387,091	19.1%	52.8%	344,094	19.7%	59.4%
	0.00%	VAP:	574,721	14.0	86.0	12.7	35.8	37.7	72.5	2022	146,589	374,873	18.4%	39.1%	341,839	18.9%	42.9%
10	0	Total:	766,987	50.8	49.2	6.0	17.2	24.9	40.5	2024	357,941	561,681	14.3%	63.7%	491,284	14.3%	72.9%
	0.00%	VAP:	565,884	54.8	45.2	5.5	15.6	22.1	36.7	2022	248,865	515,744	13.7%	48.3%	446,973	13.7%	55.7%
11	0	Total:	766,987	68.5	31.5	4.9	2.9	21.3	23.7	2024	467,766	644,032	12.4%	72.6%	588,809	12.2%	79.4%
	0.00%	VAP:	597,404	71.7	28.3	4.3	2.5	18.8	21.0	2022	357,569	600,203	11.8%	59.6%	549,061	11.7%	65.1%
12	0	Total:	766,987	24.0	76.0	5.6	26.5	43.5	69.0	2024	215,227	395,012	24.9%	54.5%	343,592	26.1%	62.6%
	0.00%	VAP:	564,131	27.9	72.1	5.8	25.8	39.5	64.7	2022	147,454	380,192	23.8%	38.8%	328,459	24.9%	44.9%
13	0	Total:	766,987	57.6	42.4	2.4	6.6	31.1	37.0	2024	299,606	486,261	18.8%	61.6%	435,918	18.7%	68.7%
	0.00%	VAP:	578,759	61.8	38.2	2.2	5.9	27.3	33.0	2022	213,064	468,616	18.2%	45.5%	415,820	18.0%	51.2%
14	0	Total:	766,987	57.7	42.3	2.3	19.4	18.6	37.7	2024	309,766	505,062	8.7%	61.3%	460,178	8.9%	67.3%
	0.00%	VAP:	592,591	60.5	39.5	2.2	18.8	16.3	34.8	2022	216,462	485,090	7.8%	44.6%	443,966	7.9%	48.8%
15	0	Total:	766,987	7.0	93.0	1.4	0.9	90.7	91.2	2024	206,591	410,228	78.8%	50.4%	374,919	79.1%	55.1%
	0.00%	VAP:	542,096	8.4	91.6	1.5	0.8	89.2	89.6	2022	135,380	384,845	79.2%	35.2%	357,552	79.8%	37.9%
16	-1	Total:	766,986	12.5	87.5	2.3	4.9	80.9	84.5	2024	233,901	471,806	65.7%	49.6%	416,704	67.1%	56.1%
	0.00%	VAP:	575,164	13.8	86.2	2.3	4.4	79.5	83.1	2022	155,629	457,722	66.0%	34.0%	405,445	67.7%	38.4%
17	0	Total:	766,987	55.0	45.0	3.4	14.4	25.5	39.1	2024	316,244	484,300	13.4%	65.3%	421,936	12.9%	75.0%
	0.00%	VAP:	593,872	58.8	41.2	3.6	13.3	22.3	35.1	2022	223,162	491,197	12.8%	45.4%	407,481	12.9%	54.8%
18	0	Total:	766,987	20.5	79.5	6.2	31.1	42.2	72.2	2024	241,677	437,696	23.1%	55.2%	387,553	23.9%	62.4%
	0.00%	VAP:	574,498	23.6	76.4	6.6	30.5	38.9	68.6	2022	171,467	417,669	22.2%	41.1%	381,674	22.8%	44.9%
19	0	Total:	766,987	43.7	56.3	2.6	7.5	45.0	51.7	2024	266,139	453,004	33.3%	58.7%	402,480	33.4%	66.1%
	0.00%	VAP:	566,159	47.2	52.8	2.7	7.1	41.4	48.0	2022	176,389	435,571	32.2%	40.5%	373,787	32.5%	47.2%
20	0	Total:	766,987	16.0	84.0	2.0	9.3	73.2	81.3	2024	216,784	430,146	60.2%	50.4%	383,149	61.6%	56.6%
	0.00%	VAP:	577,238	18.3	81.7	2.0	8.9	70.7	78.7	2022	156,711	422,049	60.3%	37.1%	372,523	61.7%	42.1%

For technical reasons, election results in Texas Legislative Council reports may vary slightly from the official election results. Complete official results for all elections are maintained by the Office of the Texas Secretary of State.
SSVR = Spanish surname voter registration

Population and Voter Data
with Voter Registration Comparison

CONGRESSIONAL DISTRICTS - PLANC2267

			Population									Total Voter Registration			Non-Suspense Voter Registration		
District	Deviation		Total	%Anglo	%Non-Anglo	%Asian	%Black	%Hispanic	%B+H	General Election	Turnout	Total	SSVR	TO/VR	Total	SSVR	TO/VR
21	0	Total:	766,987	39.3	60.7	7.5	10.0	43.2	51.8	2024	347,699	534,719	30.5%	65.0%	470,651	30.8%	73.9%
	0.00%	VAP:	592,507	42.3	57.7	7.0	9.2	40.7	49.0	2022	259,375	515,124	29.8%	50.4%	446,067	30.0%	58.1%
22	0	Total:	766,987	48.7	51.3	6.6	15.2	28.2	42.6	2024	337,867	523,700	17.7%	64.5%	474,967	17.8%	71.1%
	0.00%	VAP:	577,302	52.1	47.9	6.2	14.4	25.4	39.3	2022	232,059	495,207	17.1%	46.9%	450,025	17.4%	51.6%
23	0	Total:	766,987	21.4	78.6	3.0	6.3	69.4	74.6	2024	285,694	510,623	55.7%	56.0%	459,990	56.5%	62.1%
	0.00%	VAP:	560,959	23.8	76.2	2.9	5.9	66.9	72.1	2022	193,811	476,847	56.0%	40.6%	426,514	57.0%	45.4%
24	0	Total:	766,987	46.0	54.0	17.6	12.0	23.2	34.5	2024	318,823	472,702	10.6%	67.4%	417,075	10.5%	76.4%
	0.00%	VAP:	603,774	49.1	50.9	16.9	11.5	21.0	32.1	2022	249,386	462,701	10.2%	53.9%	412,537	10.2%	60.5%
25	0	Total:	766,987	66.6	33.4	3.3	9.1	18.3	26.9	2024	390,066	571,874	10.4%	68.2%	514,502	10.4%	75.8%
	0.00%	VAP:	590,392	70.1	29.9	3.2	8.0	15.7	23.5	2022	283,123	537,195	9.6%	52.7%	477,895	9.6%	59.2%
26	0	Total:	766,987	59.8	40.2	9.4	9.4	19.1	27.8	2024	384,581	559,664	11.1%	68.7%	500,144	11.1%	76.9%
	0.00%	VAP:	568,459	63.4	36.6	8.8	8.2	16.9	24.7	2022	277,263	525,957	10.5%	52.7%	467,168	10.5%	59.3%
27	0	Total:	766,987	49.5	50.5	2.0	8.9	38.5	46.5	2024	348,709	541,398	25.9%	64.4%	495,123	25.8%	70.4%
	0.00%	VAP:	585,951	53.2	46.8	1.8	8.5	34.8	42.8	2022	248,944	511,174	25.5%	48.7%	459,856	25.3%	54.1%
28	0	Total:	766,987	10.1	89.9	0.7	1.8	87.2	88.6	2024	215,171	440,897	75.4%	48.8%	402,505	75.6%	53.5%
	0.00%	VAP:	539,290	11.7	88.3	0.7	1.7	85.4	86.8	2022	147,466	408,682	76.5%	36.1%	372,502	76.9%	39.6%
29	0	Total:	766,987	8.0	92.0	2.2	15.4	74.9	89.3	2024	154,729	339,815	56.5%	45.5%	310,188	58.0%	49.9%
	0.00%	VAP:	550,063	9.6	90.4	2.4	15.5	72.6	87.4	2022	101,414	328,392	56.1%	30.9%	307,495	57.3%	33.0%
30	0	Total:	766,987	17.4	82.6	5.5	45.7	31.4	76.0	2024	264,123	473,175	16.8%	55.8%	420,115	17.4%	62.9%
	0.00%	VAP:	564,650	20.2	79.8	5.6	45.4	28.1	72.9	2022	185,593	456,689	15.7%	40.6%	410,623	16.1%	45.2%
31	0	Total:	766,987	61.8	38.2	1.9	7.1	27.3	33.6	2024	308,543	489,219	16.7%	63.1%	436,840	16.5%	70.6%
	0.00%	VAP:	591,811	65.3	34.7	1.7	6.3	24.3	30.2	2022	222,582	468,887	16.3%	47.5%	415,276	16.0%	53.6%
32	0	Total:	766,987	35.7	64.3	9.6	20.1	33.5	52.9	2024	272,271	444,046	16.6%	61.3%	395,976	16.8%	68.8%
	0.00%	VAP:	580,717	39.8	60.2	9.7	19.1	29.9	48.6	2022	201,450	428,705	15.8%	47.0%	391,061	16.0%	51.5%
33	0	Total:	766,987	17.8	82.2	3.1	16.2	62.7	78.1	2024	184,512	364,730	37.4%	50.6%	320,031	38.8%	57.7%
	0.00%	VAP:	570,745	21.6	78.4	3.4	16.2	58.1	73.7	2022	128,399	351,911	36.7%	36.5%	317,157	38.2%	40.5%
34	0	Total:	766,987	18.0	82.0	1.9	2.9	76.9	79.2	2024	234,997	452,501	65.3%	51.9%	406,029	65.9%	57.9%
	0.00%	VAP:	567,259	20.4	79.6	1.9	2.8	74.2	76.6	2022	163,543	438,509	65.2%	37.3%	390,749	66.1%	41.9%
35	0	Total:	766,987	32.8	67.2	5.6	12.5	48.6	60.0	2024	288,626	494,805	26.3%	58.3%	430,653	26.7%	67.0%
	0.00%	VAP:	582,959	36.8	63.2	5.8	12.2	44.2	55.7	2022	206,270	453,959	26.4%	45.4%	397,146	26.6%	51.9%
36	0	Total:	766,987	38.7	61.3	5.6	14.8	40.0	53.8	2024	288,995	471,952	25.7%	61.2%	429,599	26.2%	67.3%
	0.00%	VAP:	564,490	42.5	57.5	5.7	14.0	36.3	49.7	2022	202,248	448,527	24.5%	45.1%	417,050	24.8%	48.5%
37	0	Total:	766,987	53.6	46.4	12.7	7.1	25.2	31.6	2024	354,663	547,998	13.8%	64.7%	459,297	13.8%	77.2%
	0.00%	VAP:	618,487	56.5	43.5	11.9	6.7	23.3	29.4	2022	290,823	537,091	13.7%	54.1%	465,472	13.6%	62.5%
38	0	Total:	766,987	41.2	58.8	12.7	15.2	30.3	44.6	2024	290,980	463,671	14.3%	62.8%	406,744	14.4%	71.5%
	0.00%	VAP:	605,058	44.0	56.0	12.6	14.4	28.1	41.8	2022	221,986	446,408	14.0%	49.7%	405,826	14.1%	54.7%

For technical reasons, election results in Texas Legislative Council reports may vary slightly from the official election results. Complete official results for all elections are maintained by the Office of the Texas Secretary of State.
SSVR = Spanish surname voter registration

American Community Survey Special Tabulation
Using Census and American Community Survey Data
CONGRESSIONAL DISTRICTS - PLANC2267

	2020 Census		Special Tabulation of Citizen Voting Age Population (CVAP) from the 2019-2023 American Community Survey with Margins of Error											
				Hispanic CVAP	Not Hispanic or Latino Citizen Voting Age Population (CVAP)									
District	Total	VAP	CVAP	% Hispanic	% Black Alone	% Black + White	% Black + American Indian	% White Alone	% American Indian Alone	%Asian Alone	% Native Hawaiian Alone	% American Indian + White	% Asian + White	% Remainder 2 or More Other
1	766,987	588,344	562,585 (±7,751)	10.1 (±0.5)	12.3 (±0.5)	0.5 (±0.1)	0.1(±0.1)	74.3 (±0.6)	0.3 (±0.1)	0.8 (±0.1)	0.1 (±0.1)	1.1 (±0.1)	0.2 (±0.1)	0.2 (±0.1)
2	766,987	564,772	532,480 (±9,833)	18.8 (±0.8)	7.4 (±0.6)	0.5 (±0.2)	0.0(±0.1)	68.6 (±0.9)	0.1 (±0.1)	3.2 (±0.3)	0.1 (±0.1)	0.7 (±0.1)	0.5 (±0.1)	0.2 (±0.1)
3	766,987	556,098	509,355 (±8,518)	12.7 (±0.6)	11.8 (±0.7)	0.6 (±0.1)	0.1(±0.1)	59.3 (±0.8)	0.2 (±0.1)	13.5 (±0.6)	0.1 (±0.1)	0.5 (±0.1)	0.7 (±0.1)	0.4 (±0.1)
4	766,987	575,019	550,355 (±8,350)	15.5 (±0.6)	11.3 (±0.6)	0.7 (±0.1)	0.2(±0.1)	62.7 (±0.7)	0.1 (±0.1)	7.5 (±0.4)	0.1 (±0.1)	0.8 (±0.1)	0.8 (±0.2)	0.3 (±0.1)
5	766,987	562,484	573,425 (±8,465)	17.4 (±0.6)	10.8 (±0.5)	0.5 (±0.1)	0.1(±0.1)	67.9 (±0.7)	0.3 (±0.1)	1.4 (±0.2)	0.1 (±0.1)	0.8 (±0.1)	0.3 (±0.1)	0.3 (±0.1)
6	766,987	591,593	559,160 (±7,259)	10.5 (±0.4)	15.7 (±0.5)	0.6 (±0.1)	0.1(±0.1)	70.1 (±0.6)	0.2 (±0.1)	0.6 (±0.1)	0.1 (±0.1)	1.7 (±0.2)	0.2 (±0.1)	0.3 (±0.1)
7	766,987	554,954	502,195 (±10,433)	20.8 (±0.9)	19.7 (±1.0)	0.8 (±0.3)	0.1(±0.1)	37.1 (±0.9)	0.1 (±0.1)	20.2 (±0.9)	0.0 (±0.1)	0.3 (±0.1)	0.5 (±0.1)	0.2 (±0.1)
8	766,987	556,046	487,835 (±10,579)	26.5 (±1.1)	16.2 (±1.0)	0.7 (±0.2)	0.1(±0.1)	45.7 (±0.9)	0.1 (±0.1)	9.4 (±0.7)	0.0 (±0.1)	0.5 (±0.1)	0.5 (±0.1)	0.3 (±0.1)
9	766,987	574,721	421,680 (±8,085)	25.5 (±0.9)	43.6 (±1.1)	0.6 (±0.2)	0.3(±0.1)	19.1 (±0.6)	0.1 (±0.1)	9.7 (±0.5)	0.0 (±0.1)	0.2 (±0.1)	0.3 (±0.1)	0.5 (±0.2)
10	766,987	565,884	561,965 (±8,291)	20.8 (±0.6)	13.9 (±0.6)	1.1 (±0.2)	0.1(±0.1)	58.5 (±0.7)	0.1 (±0.1)	3.2 (±0.3)	0.3 (±0.1)	0.7 (±0.1)	0.6 (±0.1)	0.6 (±0.1)
11	766,987	597,404	591,215 (±8,063)	17.5 (±0.6)	2.1 (±0.2)	0.3 (±0.1)	0.0(±0.1)	75.6 (±0.6)	0.2 (±0.1)	2.7 (±0.2)	0.1 (±0.1)	0.8 (±0.1)	0.4 (±0.1)	0.2 (±0.1)
12	766,987	564,131	464,070 (±8,424)	31.5 (±0.9)	27.9 (±0.9)	0.9 (±0.3)	0.2(±0.1)	34.0 (±0.7)	0.2 (±0.1)	4.0 (±0.4)	0.2 (±0.1)	0.5 (±0.1)	0.3 (±0.1)	0.4 (±0.1)
13	766,987	578,759	536,360 (±6,634)	24.1 (±0.6)	5.1 (±0.3)	0.6 (±0.1)	0.1(±0.1)	67.0 (±0.5)	0.4 (±0.1)	1.2 (±0.2)	0.1 (±0.1)	1.0 (±0.1)	0.3 (±0.1)	0.2 (±0.1)
14	766,987	592,591	556,600 (±8,106)	12.3 (±0.5)	18.8 (±0.6)	0.6 (±0.1)	0.1(±0.1)	65.3 (±0.7)	0.2 (±0.1)	1.4 (±0.2)	0.1 (±0.1)	0.9 (±0.1)	0.2 (±0.1)	0.1 (±0.1)
15	766,987	542,096	420,595 (±8,173)	86.7 (±0.8)	0.7 (±0.2)	0.1 (±0.1)	0.0(±0.1)	11.0 (±0.5)	0.1 (±0.1)	1.2 (±0.2)	0.1 (±0.1)	0.1 (±0.1)	0.0 (±0.1)	0.0 (±0.1)
16	766,986	575,164	496,950 (±8,739)	78.1 (±0.9)	3.8 (±0.3)	0.3 (±0.1)	0.1(±0.1)	15.3 (±0.5)	0.3 (±0.1)	1.1 (±0.2)	0.1 (±0.1)	0.2 (±0.1)	0.3 (±0.1)	0.3 (±0.1)
17	766,987	593,872	554,110 (±7,602)	18.2 (±0.6)	13.0 (±0.5)	0.6 (±0.1)	0.0(±0.1)	65.0 (±0.6)	0.2 (±0.1)	1.6 (±0.2)	0.1 (±0.1)	0.8 (±0.1)	0.3 (±0.1)	0.2 (±0.1)
18	766,987	574,498	478,435 (±8,971)	30.0 (±0.9)	33.1 (±1.0)	0.7 (±0.2)	0.2(±0.1)	28.7 (±0.7)	0.2 (±0.1)	6.0 (±0.5)	0.1 (±0.1)	0.3 (±0.1)	0.4 (±0.1)	0.4 (±0.1)
19	766,987	566,159	515,250 (±7,875)	39.6 (±0.9)	5.8 (±0.4)	0.4 (±0.1)	0.1(±0.1)	51.7 (±0.7)	0.2 (±0.1)	1.2 (±0.2)	0.0 (±0.1)	0.7 (±0.1)	0.2 (±0.1)	0.2 (±0.1)
20	766,987	577,238	510,910 (±8,649)	68.2 (±0.8)	8.1 (±0.5)	0.4 (±0.1)	0.1(±0.1)	21.0 (±0.6)	0.2 (±0.1)	1.1 (±0.2)	0.1 (±0.1)	0.3 (±0.1)	0.3 (±0.1)	0.3 (±0.1)
21	766,987	592,507	557,340 (±8,982)	40.8 (±0.8)	8.2 (±0.6)	0.8 (±0.2)	0.1(±0.1)	44.5 (±0.7)	0.1 (±0.1)	3.6 (±0.3)	0.2 (±0.1)	0.6 (±0.1)	0.7 (±0.1)	0.4 (±0.1)
22	766,987	577,302	544,205 (±8,542)	23.3 (±0.7)	14.3 (±0.6)	0.6 (±0.1)	0.1(±0.1)	55.7 (±0.8)	0.2 (±0.1)	4.6 (±0.4)	0.0 (±0.1)	0.6 (±0.1)	0.4 (±0.1)	0.2 (±0.1)
23	766,987	560,959	504,715 (±9,057)	64.9 (±1.0)	5.2 (±0.4)	0.6 (±0.2)	0.1(±0.1)	26.2 (±0.6)	0.3 (±0.1)	1.5 (±0.2)	0.1 (±0.1)	0.4 (±0.1)	0.5 (±0.1)	0.3 (±0.1)
24	766,987	603,774	486,610 (±7,017)	15.8 (±0.6)	12.5 (±0.6)	0.7 (±0.2)	0.2(±0.1)	58.6 (±0.6)	0.2 (±0.1)	10.2 (±0.5)	0.1 (±0.1)	0.5 (±0.1)	0.7 (±0.1)	0.4 (±0.1)
25	766,987	590,392	569,149 (±8,190)	14.1 (±0.6)	7.8 (±0.5)	0.5 (±0.1)	0.1(±0.1)	73.8 (±0.6)	0.2 (±0.1)	1.9 (±0.2)	0.1 (±0.1)	0.9 (±0.1)	0.4 (±0.1)	0.2 (±0.1)
26	766,987	568,459	536,180 (±9,028)	15.1 (±0.7)	7.9 (±0.5)	0.6 (±0.1)	0.1(±0.1)	68.5 (±0.8)	0.2 (±0.1)	5.9 (±0.4)	0.1 (±0.1)	0.7 (±0.1)	0.6 (±0.1)	0.3 (±0.1)
27	766,987	585,951	565,475 (±7,553)	32.9 (±0.8)	8.3 (±0.4)	0.4 (±0.1)	0.1(±0.1)	55.6 (±0.6)	0.1 (±0.1)	1.0 (±0.1)	0.1 (±0.1)	0.8 (±0.1)	0.3 (±0.1)	0.3 (±0.1)
28	766,987	539,290	425,145 (±7,780)	81.8 (±0.8)	1.8 (±0.3)	0.1 (±0.1)	0.0(±0.1)	15.1 (±0.6)	0.1 (±0.1)	0.5 (±0.2)	0.0 (±0.1)	0.3 (±0.1)	0.2 (±0.1)	0.1 (±0.1)
29	766,987	550,063	391,770 (±7,980)	62.9 (±1.0)	20.3 (±0.9)	0.3 (±0.2)	0.2(±0.1)	13.3 (±0.6)	0.2 (±0.1)	2.2 (±0.3)	0.1 (±0.1)	0.2 (±0.1)	0.2 (±0.1)	0.1 (±0.1)
30	766,987	564,650	498,620 (±9,107)	22.5 (±0.8)	48.3 (±1.1)	0.9 (±0.2)	0.3(±0.1)	22.7 (±0.7)	0.2 (±0.1)	4.1 (±0.3)	0.0 (±0.1)	0.4 (±0.1)	0.2 (±0.1)	0.4 (±0.1)
31	766,987	591,811	568,445 (±6,789)	22.4 (±0.6)	5.3 (±0.3)	0.6 (±0.1)	0.1(±0.1)	68.7 (±0.5)	0.2 (±0.1)	0.9 (±0.1)	0.1 (±0.1)	1.2 (±0.1)	0.3 (±0.1)	0.2 (±0.1)
32	766,987	580,717	470,865 (±7,949)	21.2 (±0.8)	21.6 (±0.9)	0.8 (±0.2)	0.2(±0.1)	46.7 (±0.6)	0.2 (±0.1)	7.5 (±0.5)	0.0 (±0.1)	0.6 (±0.1)	0.6 (±0.1)	0.4 (±0.1)
33	766,987	570,745	408,190 (±7,578)	45.0 (±1.1)	20.3 (±0.9)	0.5 (±0.1)	0.2(±0.1)	29.9 (±0.7)	0.2 (±0.1)	2.8 (±0.3)	0.0 (±0.1)	0.5 (±0.1)	0.3 (±0.1)	0.2 (±0.1)
34	766,987	567,259	497,565 (±7,944)	72.4 (±0.9)	2.5 (±0.3)	0.2 (±0.1)	0.0(±0.1)	23.1 (±0.6)	0.2 (±0.1)	1.1 (±0.2)	0.0 (±0.1)	0.3 (±0.1)	0.1 (±0.1)	0.1 (±0.1)

The American Community Survey provided estimated citizen voting age population (CVAP) data at the block group level in a Special Tabulation. Because the MOE can only be calculated using whole block groups, all block groups with more than 50% of the population in a district are included in the analysis. The Red-118 report provides a summary of the block groups used in the analysis.
The percent for each CVAP population category is that group's CVAP divided by the CVAP total.
Numbers in parentheses are margins of error at 90% confidence level.

American Community Survey Special Tabulation
Using Census and American Community Survey Data
CONGRESSIONAL DISTRICTS - PLANC2267

	2020 Census		Special Tabulation of Citizen Voting Age Population (CVAP) from the 2019-2023 American Community Survey with Margins of Error											
				Hispanic CVAP	Not Hispanic or Latino Citizen Voting Age Population (CVAP)									
District	Total	VAP	CVAP	% Hispanic	% Black Alone	% Black + White	% Black + American Indian	% White Alone	% American Indian Alone	%Asian Alone	% Native Hawaiian Alone	% American Indian + White	% Asian + White	% Remainder 2 or More Other
35	766,987	582,959	529,545 (±9,279)	38.4 (±1.1)	11.7 (±0.6)	0.6 (±0.1)	0.2(±0.1)	43.6 (±0.7)	0.1 (±0.1)	3.7 (±0.3)	0.0 (±0.1)	0.6 (±0.1)	0.5 (±0.1)	0.5 (±0.2)
36	766,987	564,490	490,839 (±8,964)	31.5 (±1.0)	14.0 (±0.8)	0.7 (±0.2)	0.2(±0.1)	47.9 (±0.8)	0.1 (±0.1)	4.5 (±0.4)	0.0 (±0.1)	0.5 (±0.1)	0.3 (±0.1)	0.3 (±0.1)
37	766,987	618,487	556,180 (±8,392)	22.2 (±0.7)	6.6 (±0.5)	0.6 (±0.1)	0.1(±0.1)	61.4 (±0.6)	0.2 (±0.1)	6.6 (±0.4)	0.1 (±0.1)	0.6 (±0.1)	1.2 (±0.2)	0.4 (±0.1)
38	766,987	605,058	483,755 (±8,178)	21.2 (±0.8)	15.8 (±0.8)	0.7 (±0.2)	0.2(±0.1)	50.9 (±0.7)	0.2 (±0.1)	9.4 (±0.5)	0.0 (±0.1)	0.4 (±0.1)	0.8 (±0.2)	0.4 (±0.1)

The American Community Survey provided estimated citizen voting age population (CVAP) data at the block group level in a Special Tabulation. Because the MOE can only be calculated using whole block groups, all block groups with more than 50% of the population in a district are included in the analysis. The Red-118 report provides a summary of the block groups used in the analysis.
The percent for each CVAP population category is that group's CVAP divided by the CVAP total.
Numbers in parentheses are margins of error at 90% confidence level.

Incumbents by District

CONGRESSIONAL DISTRICTS - PLANC2267

District	Incumbents
1	Moran - R
2	Luttrell - R
3	Self - R
4	Fallon - R
5	Ellzey - R
6	N/A
7	Nehls - R
8	N/A
9	*Green - D *Hunt - R
10	Carter - R
11	Roy - R
12	Veasey - D
13	Jackson - R
14	Babin - R
15	*De La Cruz - R *Gonzalez - D
16	Escobar - D
17	Sessions - R
18	N/A
19	Arrington - R
20	N/A
21	*Castro - D *Gonzales - R
22	Weber - R
23	N/A
24	*Johnson - D *Van Duyne - R
25	*Goldman - R *Williams - R
26	Gill - R
27	Cloud - R
28	Cuellar - D
29	Garcia - D
30	N/A
31	Pfluger - R
32	Gooden - R
33	Crockett - D
34	N/A
35	Doggett - D
36	Crenshaw - R
37	*Casar - D *McCaul - R
38	Fletcher - D

* Incumbents paired.

U.S. Congressional Districts
Proposed Plan
PLANC2267

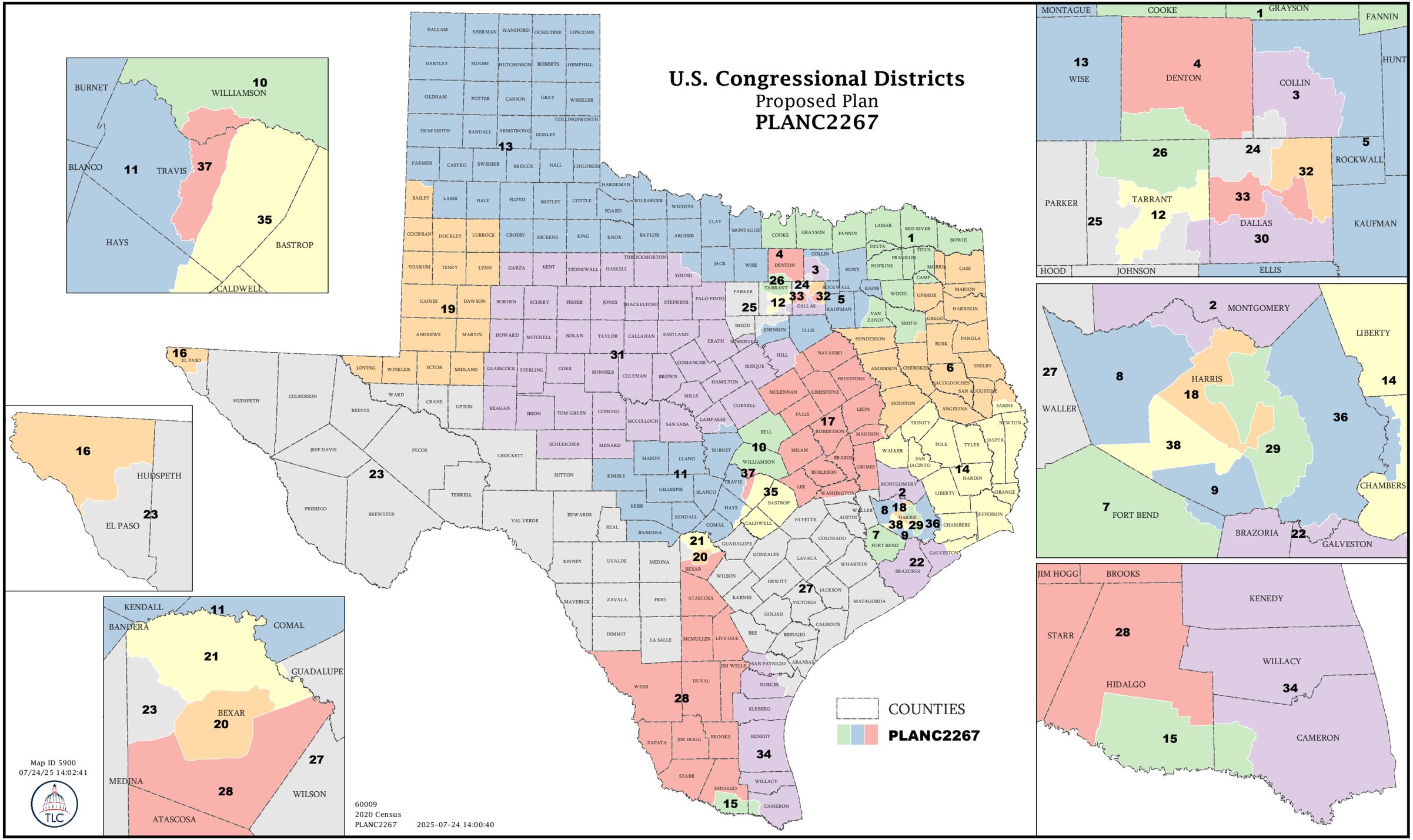

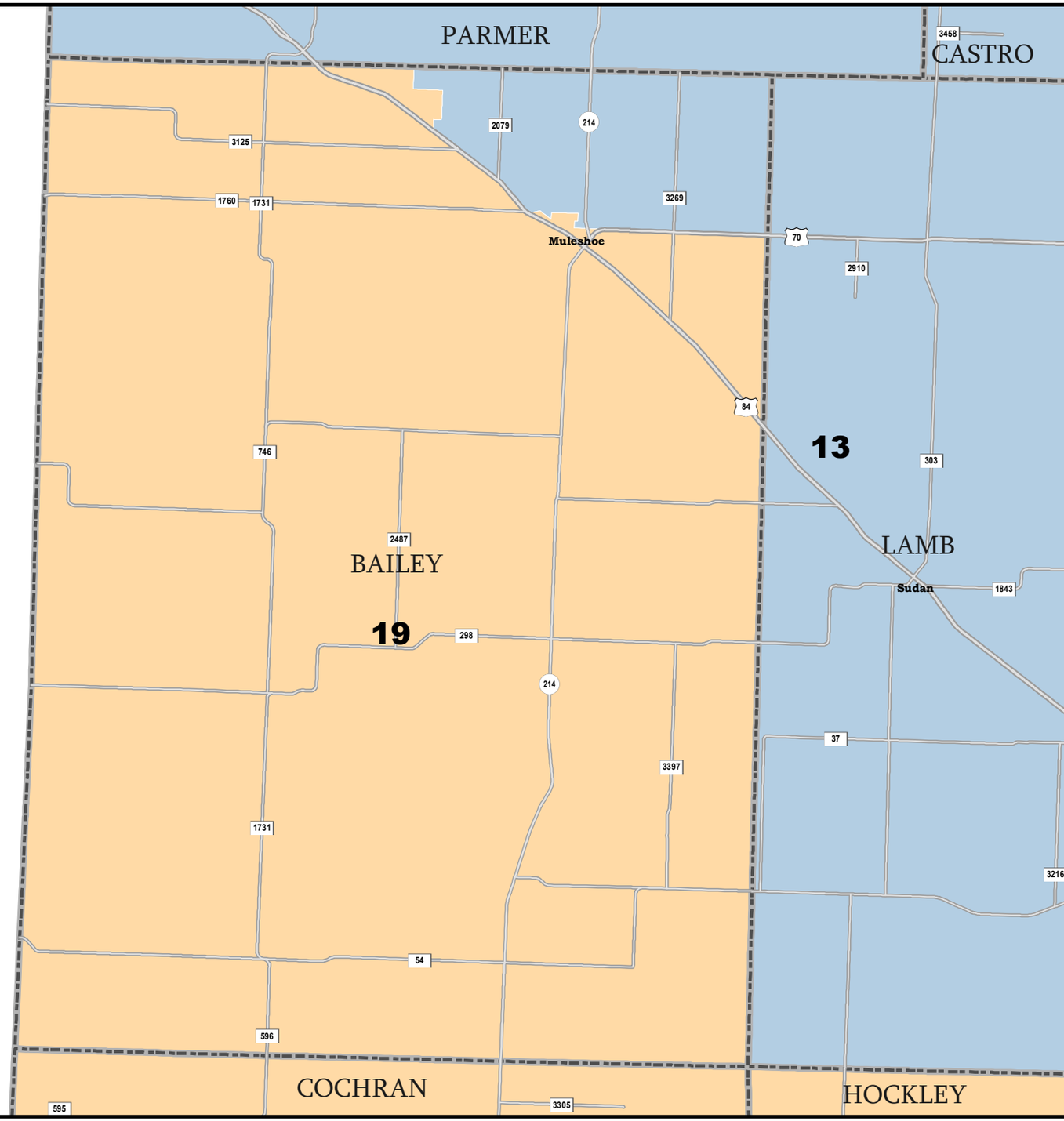

BAILEY COUNTY

U.S. Congressional Districts

Proposed Plan

PLANC2267

COUNTIES

PLANC2267

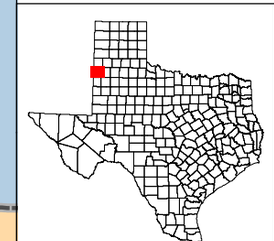

60009
2020 Census
PLANC2267 2025-07-24 14:00:40

Map ID 5900
07/24/25 14:02:41

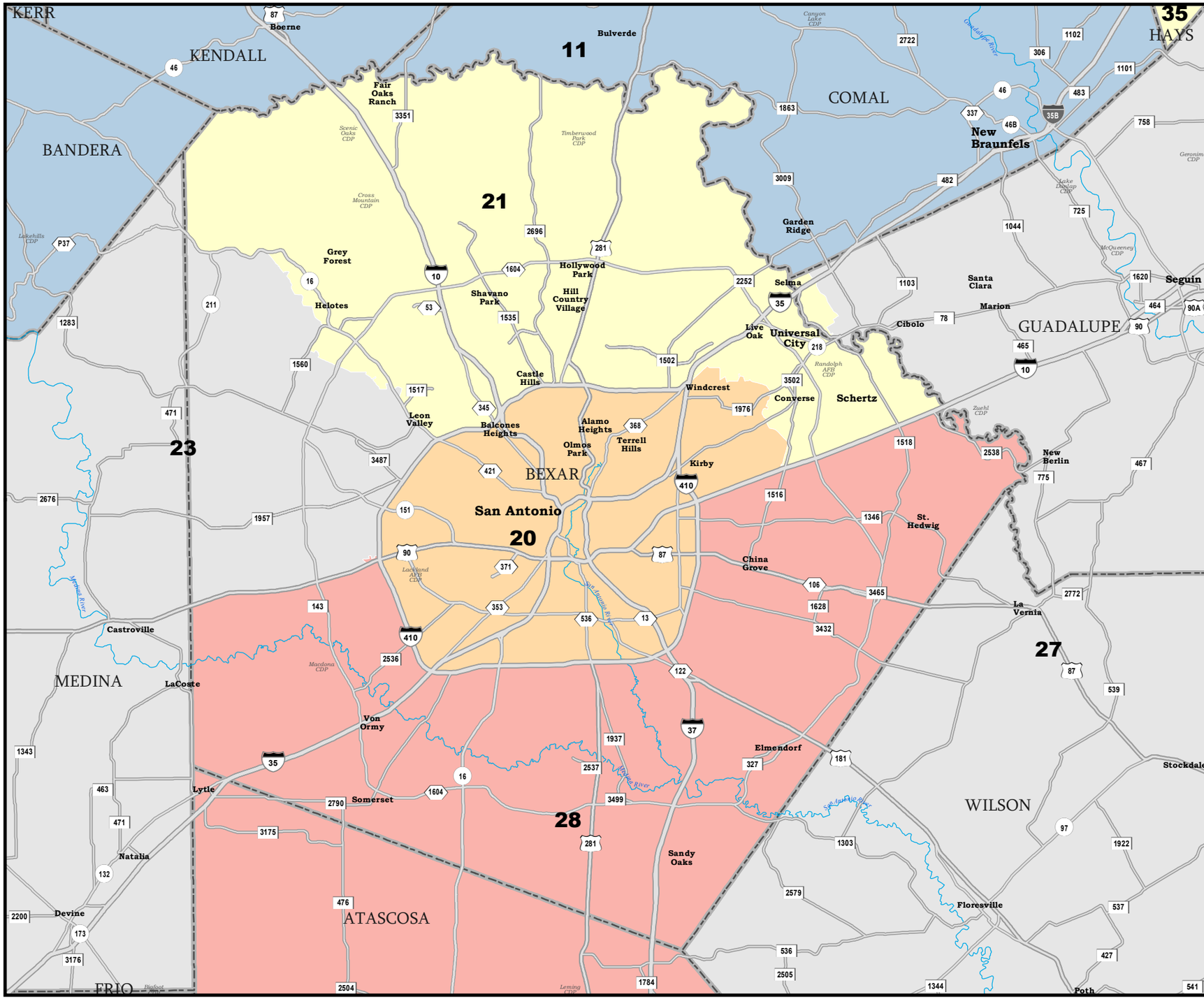

BEXAR COUNTY

U.S. Congressional Districts

Proposed Plan

PLANC2267

COUNTIES

PLANC2267

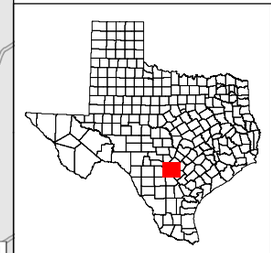

60009
2020 Census
PLANC2267 2025-07-24 14:00:40

Map ID 5900
07/24/25 14:02:41

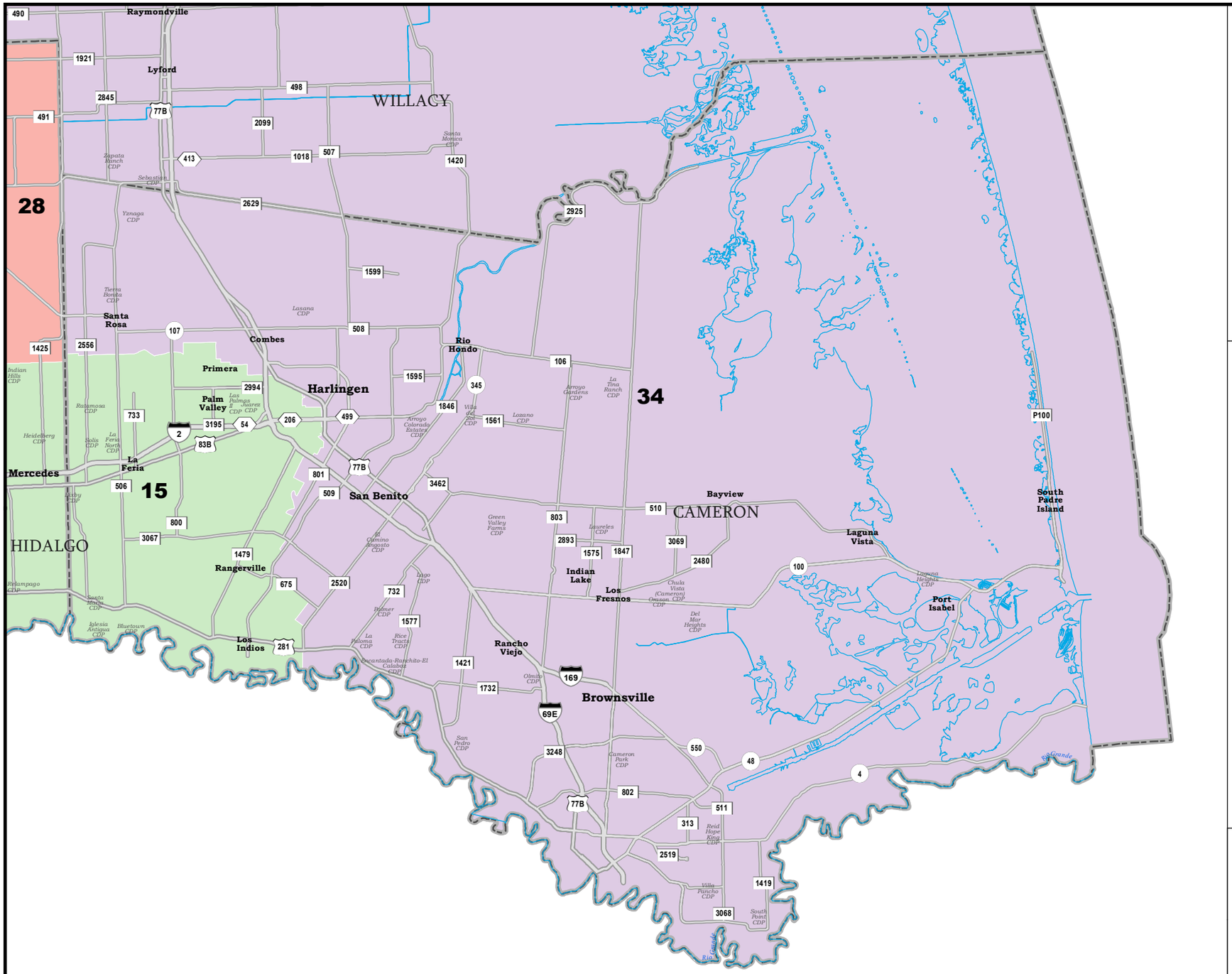

CAMERON COUNTY

U.S. Congressional Districts

Proposed Plan

PLANC2267

COUNTIES

PLANC2267

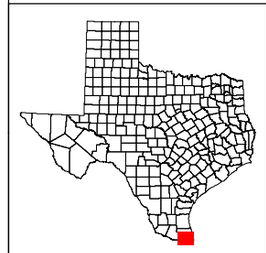

60009
2020 Census
PLANC2267 2025-07-24 14:00:40

Map ID 5900
07/24/25 14:02:41

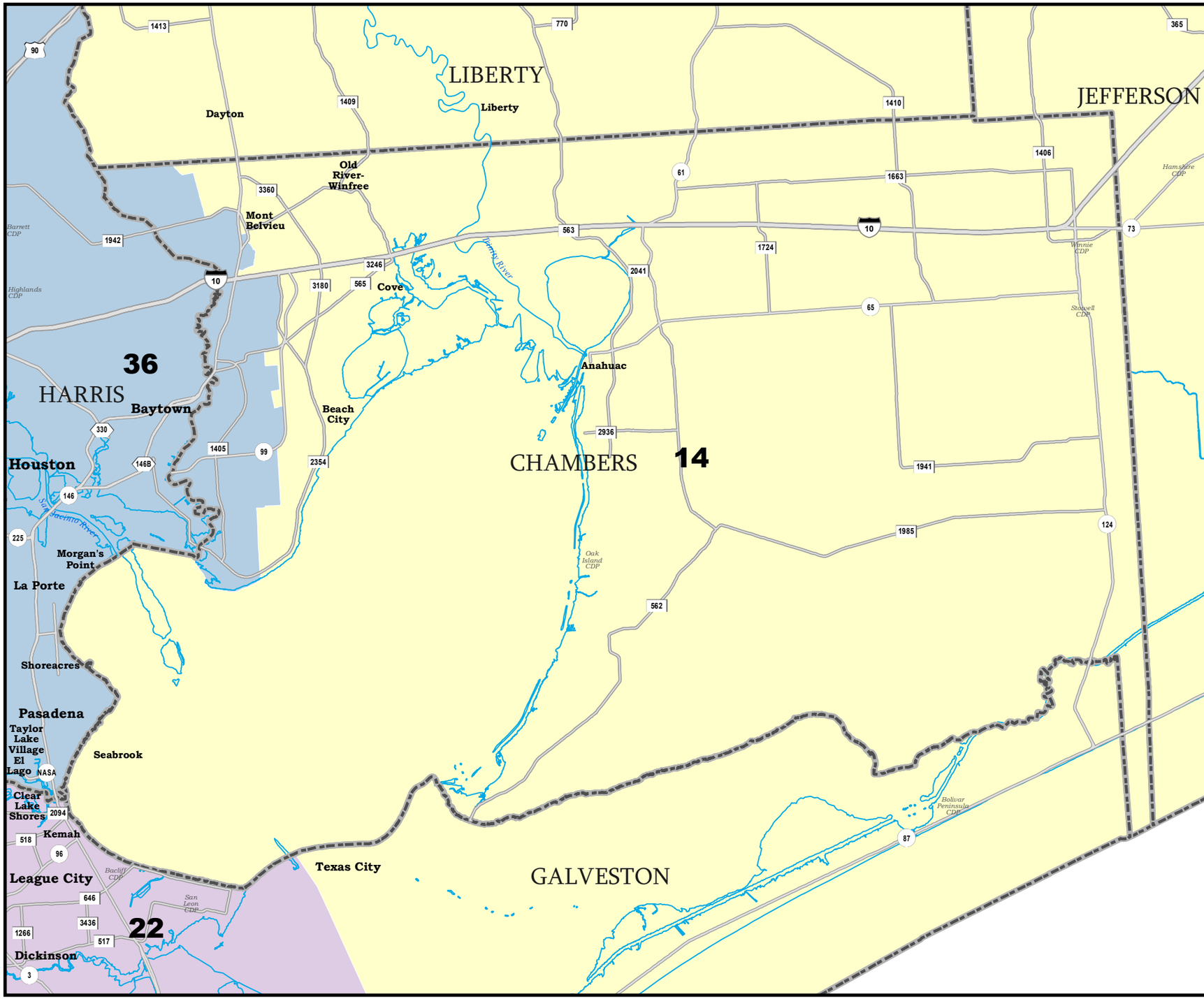

CHAMBERS COUNTY

U.S. Congressional Districts

Proposed Plan

PLANC2267

COUNTIES

PLANC2267

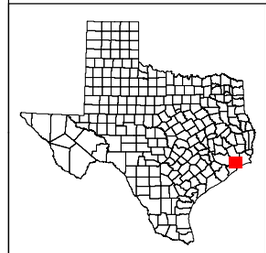

60009
2020 Census
PLANC2267 2025-07-24 14:00:40

Map ID 5900
07/24/25 14:02:41

TLC

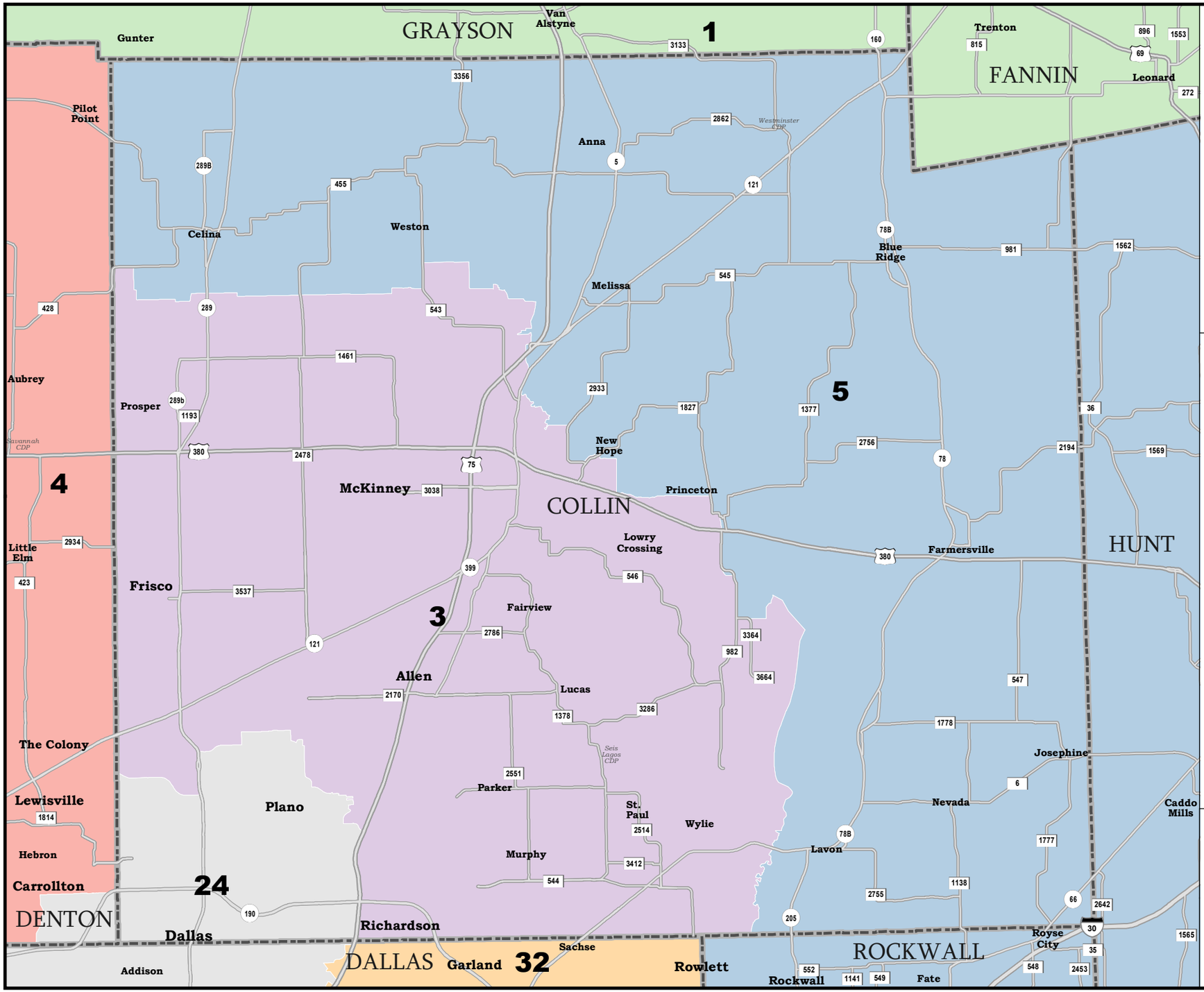

COLLIN COUNTY

U.S. Congressional Districts

Proposed Plan

PLANC2267

COUNTIES

PLANC2267

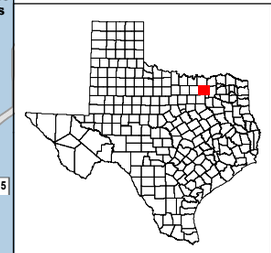

60009
2020 Census
PLANC2267 2025-07-24 14:00:40

Map ID 5900
07/24/25 14:02:41

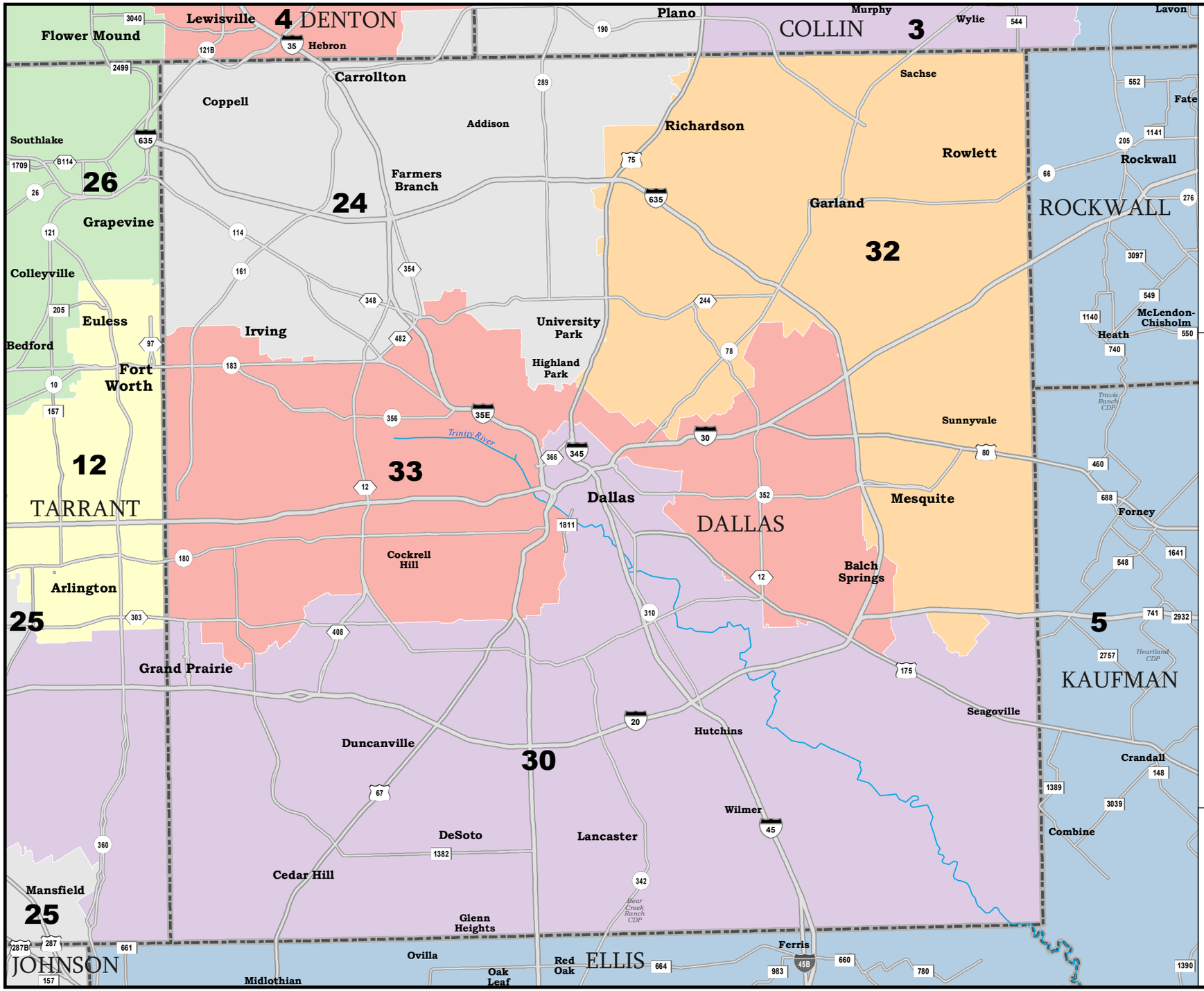

DALLAS COUNTY

U.S. Congressional Districts

Proposed Plan

PLANC2267

COUNTIES

PLANC2267

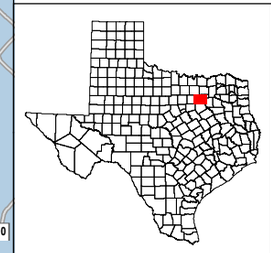

60009
2020 Census
PLANC2267 2025-07-24 14:00:40

Map ID 5900
07/24/25 14:02:41

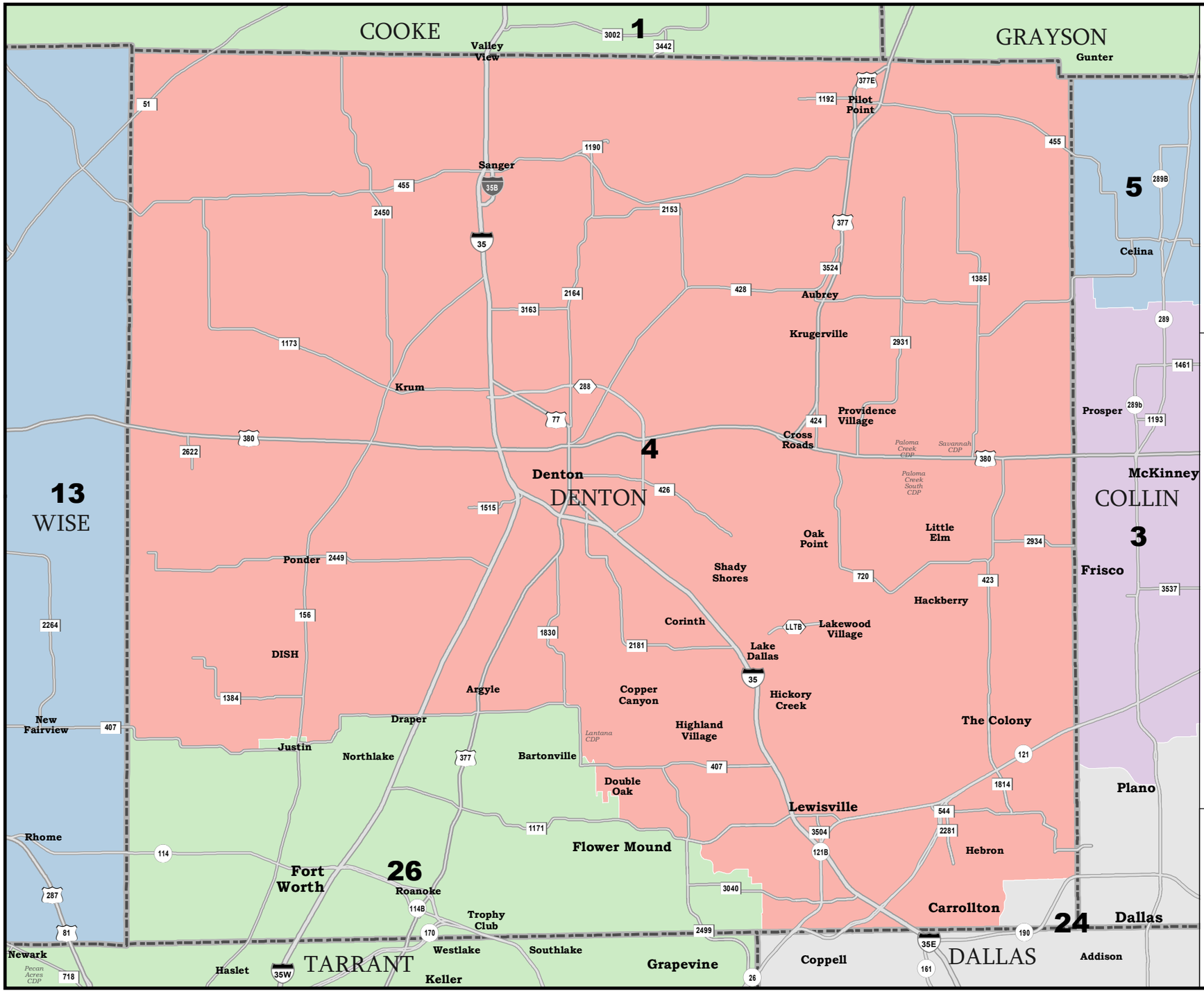

DENTON COUNTY

U.S. Congressional Districts

Proposed Plan

PLANC2267

COUNTIES

PLANC2267

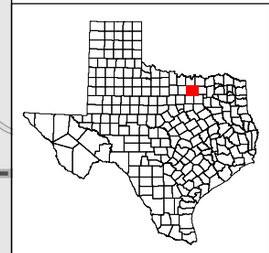

60009
2020 Census
PLANC2267 2025-07-24 14:00:40

Map ID 5900
07/24/25 14:02:41

TLC

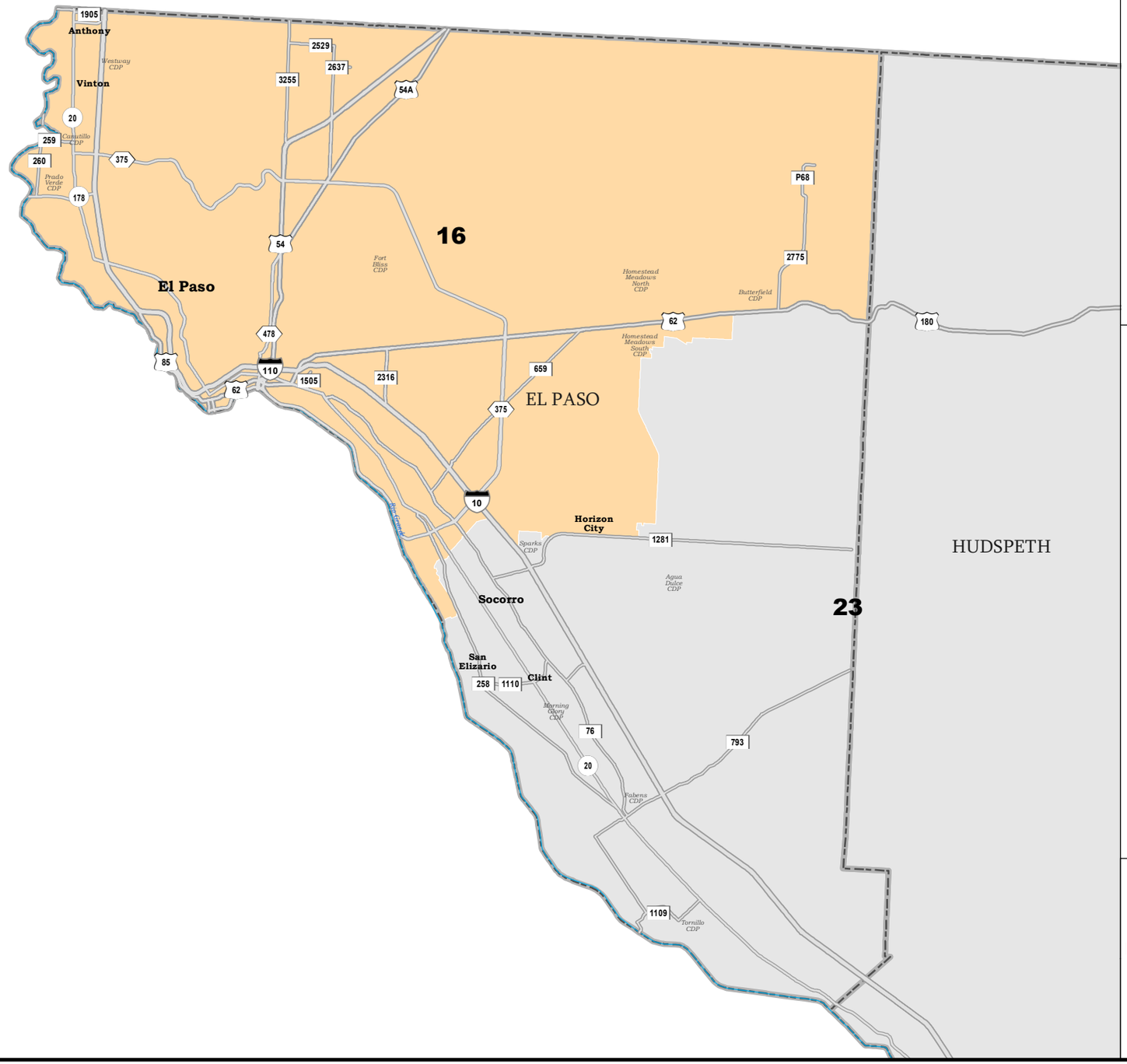

EL PASO COUNTY

U.S. Congressional Districts

Proposed Plan

PLANC2267

COUNTIES

PLANC2267

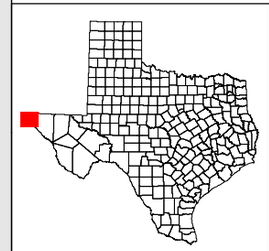

60009
2020 Census
PLANC2267 2025-07-24 14:00:40

Map ID 5900
07/24/25 14:02:41

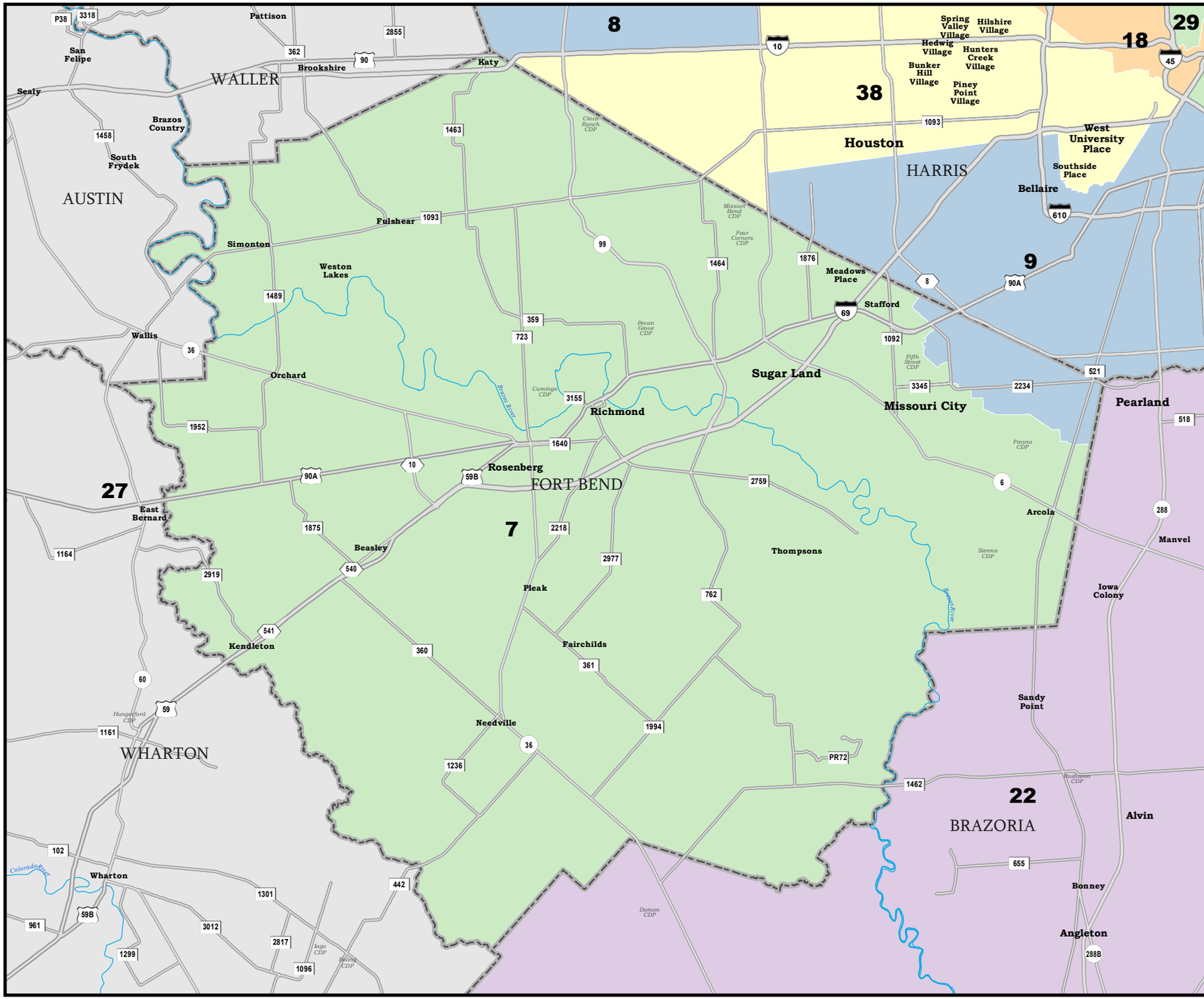

FORT BEND COUNTY

U.S. Congressional Districts

Proposed Plan

PLANC2267

COUNTIES

PLANC2267

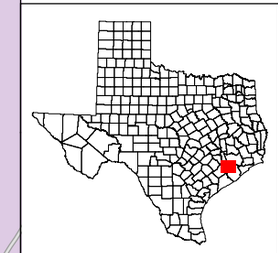

60009
2020 Census
PLANC2267 2025-07-24 14:00:40

Map ID 5900
07/24/25 14:02:41

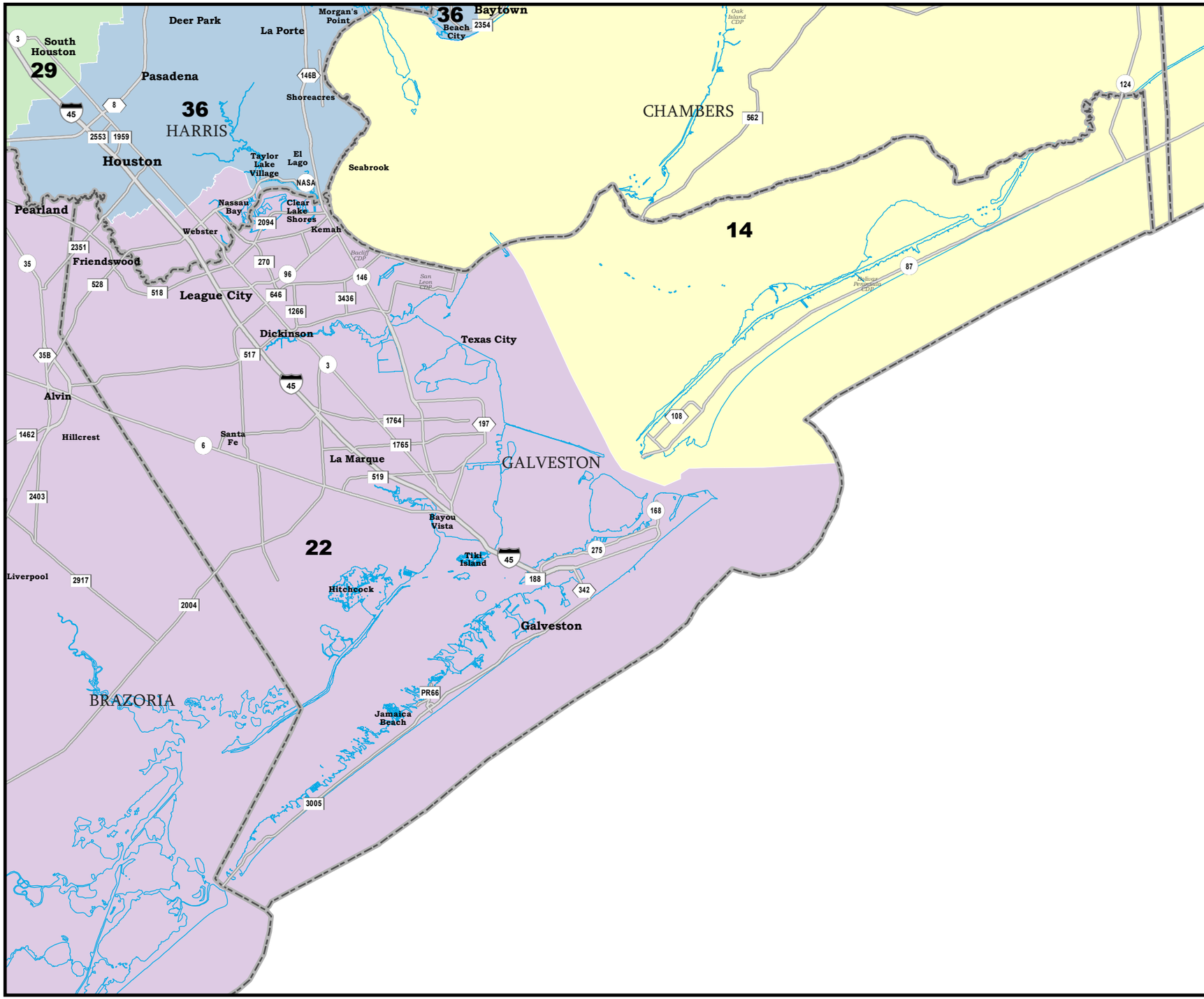

GALVESTON COUNTY

U.S. Congressional Districts

Proposed Plan

PLANC2267

COUNTIES

PLANC2267

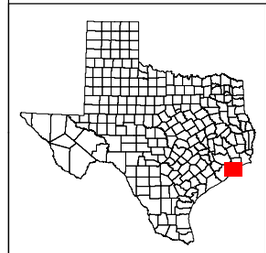

60009
2020 Census
PLANC2267 2025-07-24 14:00:40

Map ID 5900
07/24/25 14:02:41

TLC

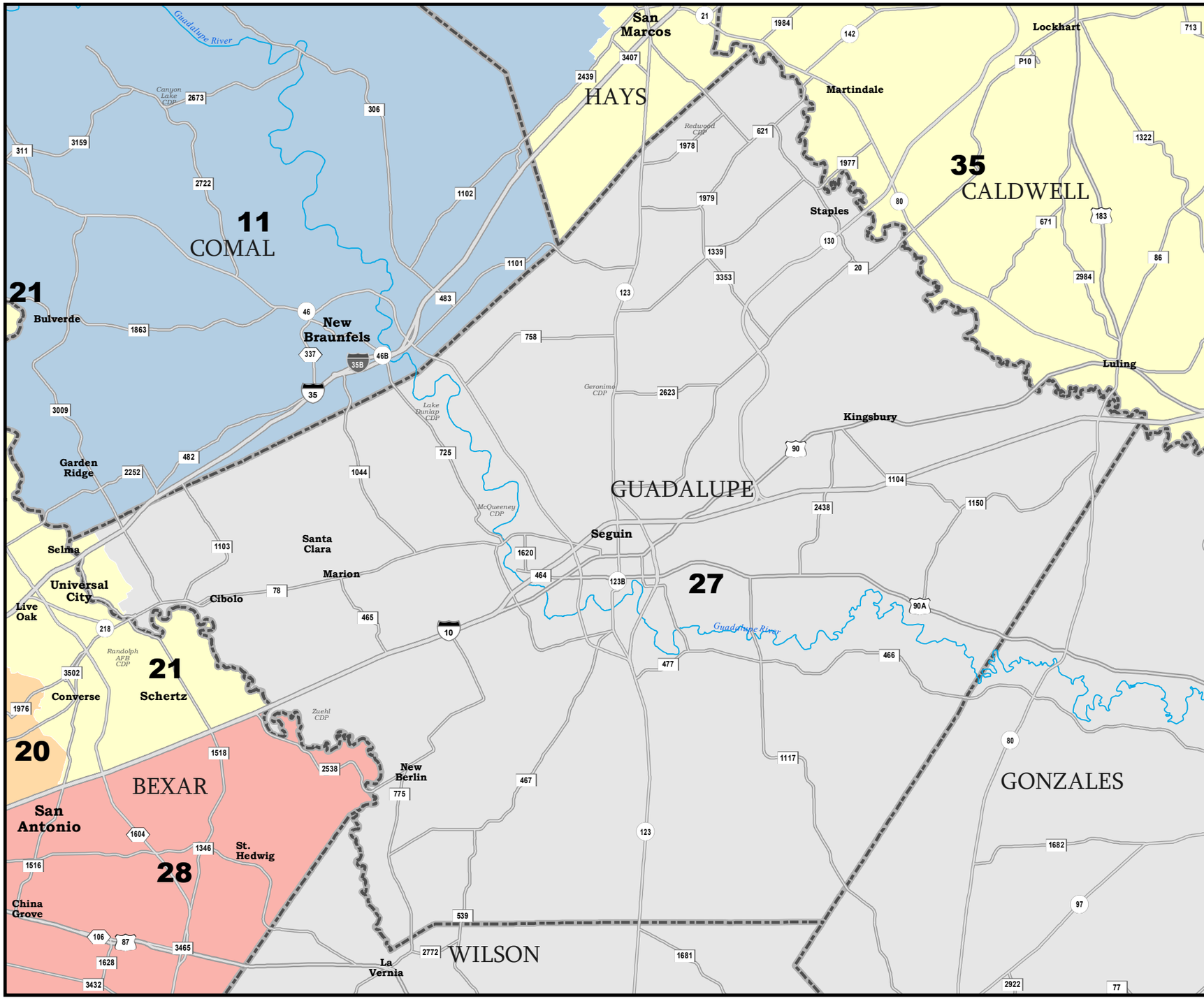

GUADALUPE COUNTY

U.S. Congressional Districts

Proposed Plan

PLANC2267

COUNTIES

PLANC2267

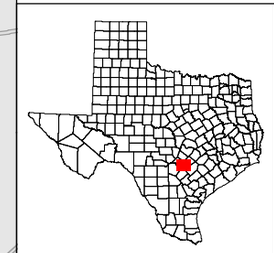

60009
2020 Census
PLANC2267 2025-07-24 14:00:40

Map ID 5900
07/24/25 14:02:41

TLC

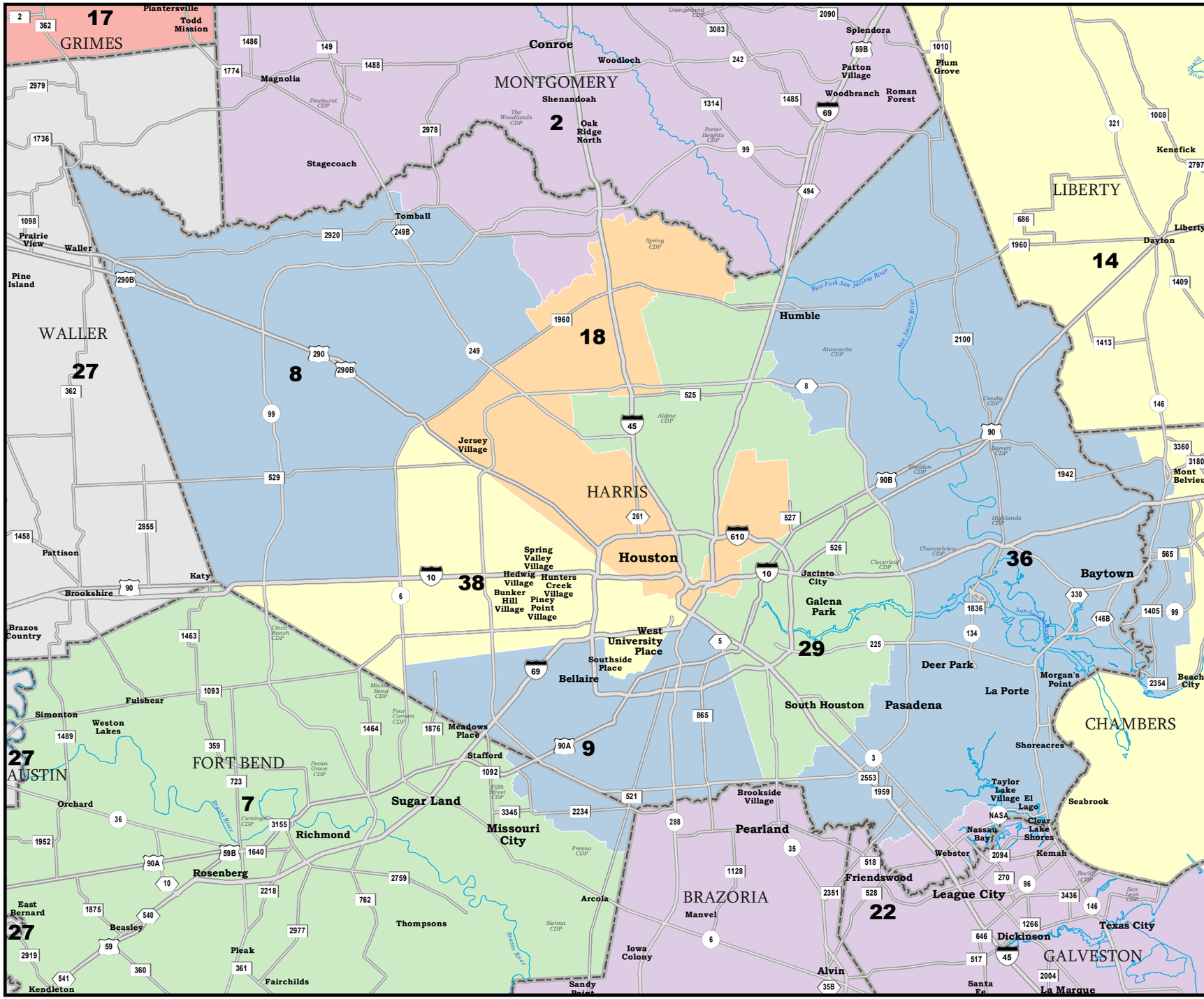

HARRIS COUNTY

U.S. Congressional Districts

Proposed Plan

PLANC2267

COUNTIES

PLANC2267

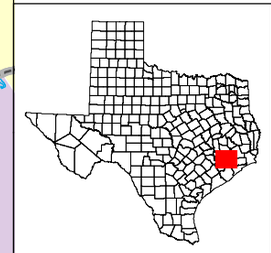

60009
2020 Census
PLANC2267 2025-07-24 14:00:40

Map ID 5900
07/24/25 14:02:41

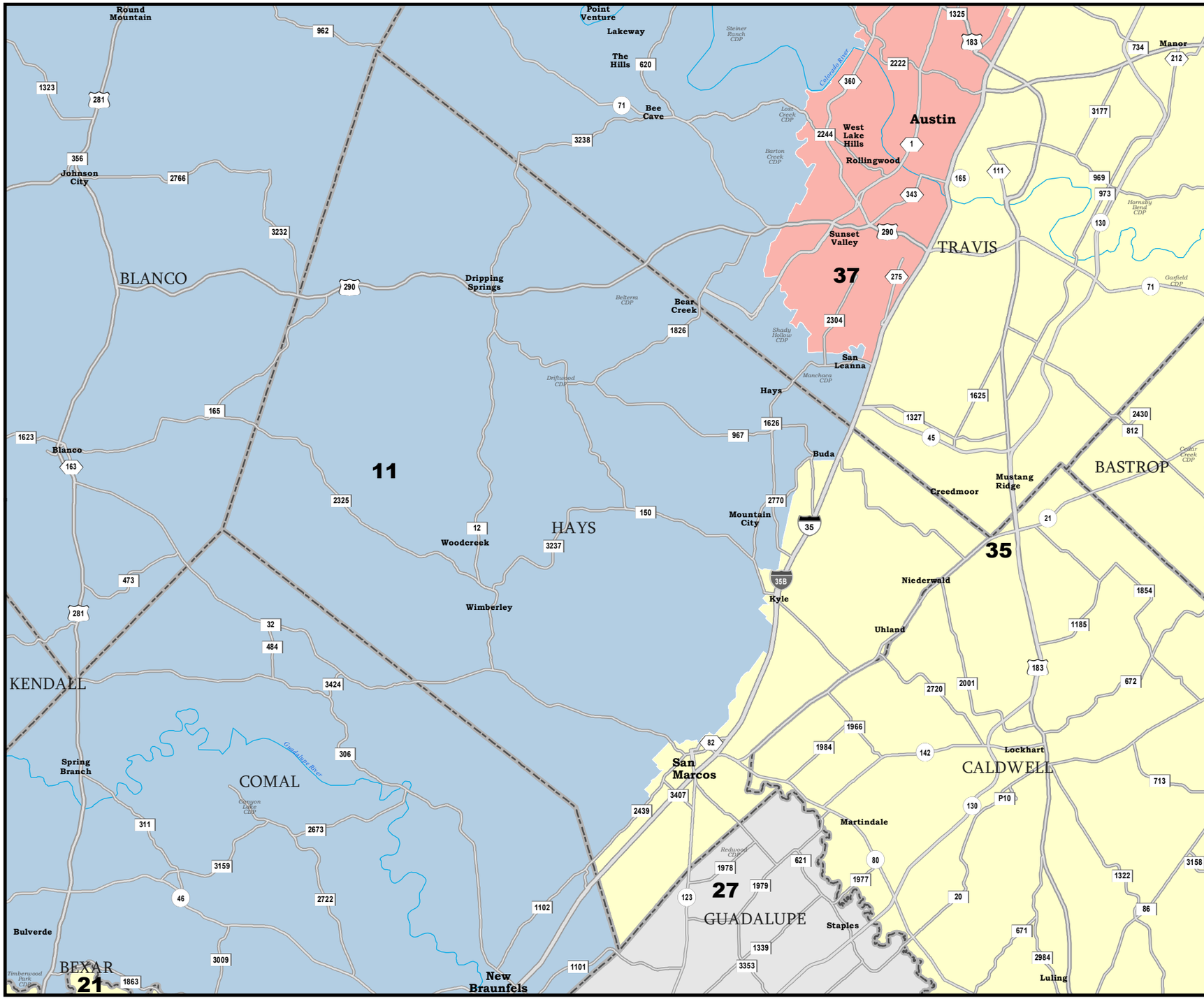

HAYS COUNTY

U.S. Congressional Districts

Proposed Plan

PLANC2267

COUNTIES

PLANC2267

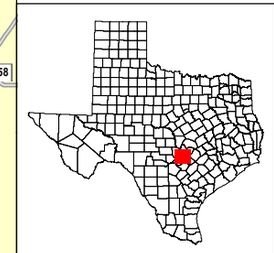

60009
2020 Census
PLANC2267 2025-07-24 14:00:40

Map ID 5900
07/24/25 14:02:41

TLC

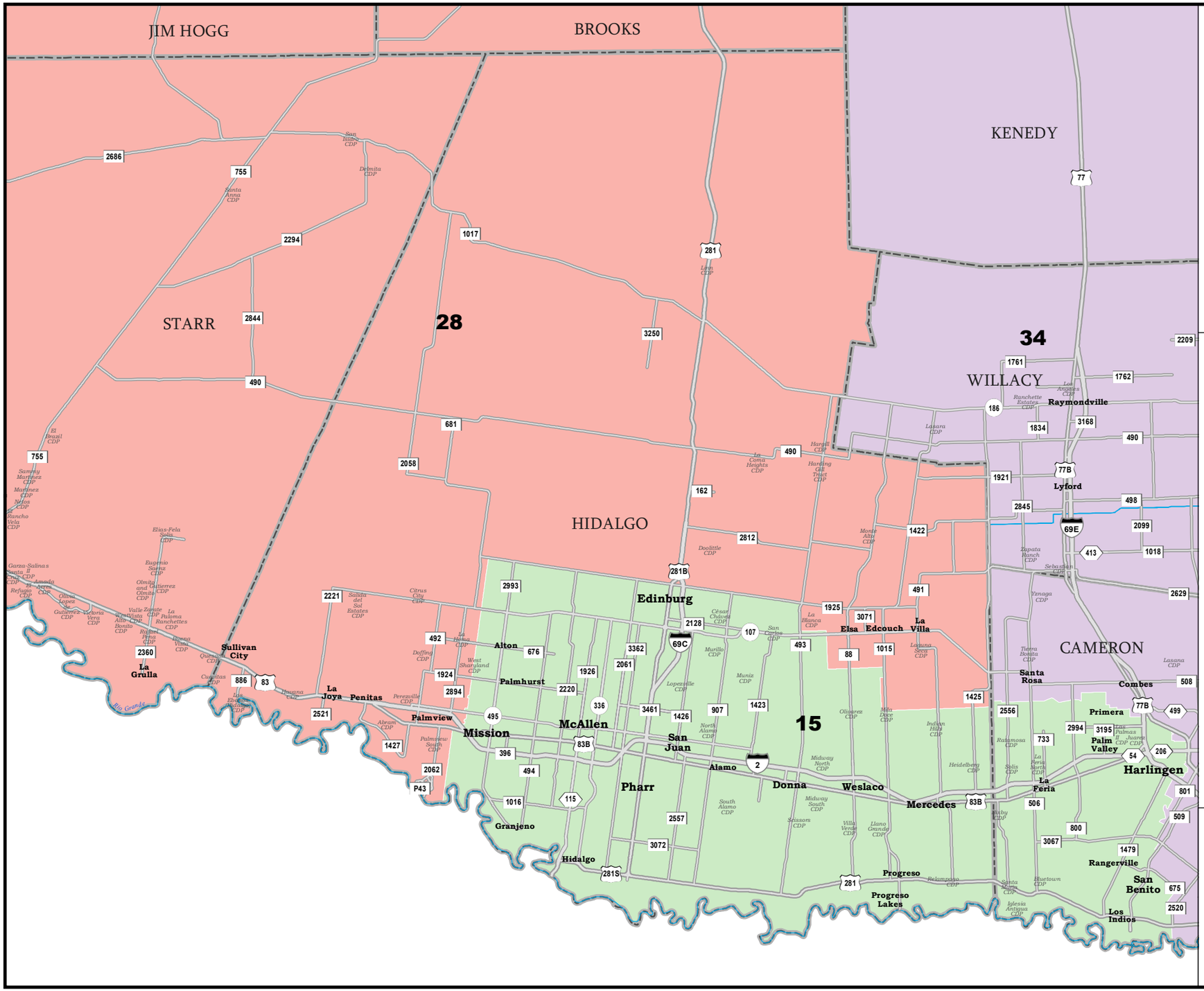

HIDALGO COUNTY

U.S. Congressional Districts

Proposed Plan

PLANC2267

COUNTIES

PLANC2267

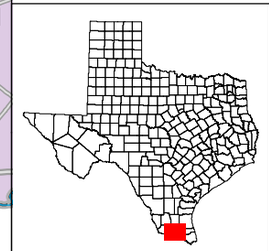

60009
2020 Census
PLANC2267 2025-07-24 14:00:40

Map ID 5900
07/24/25 14:02:41

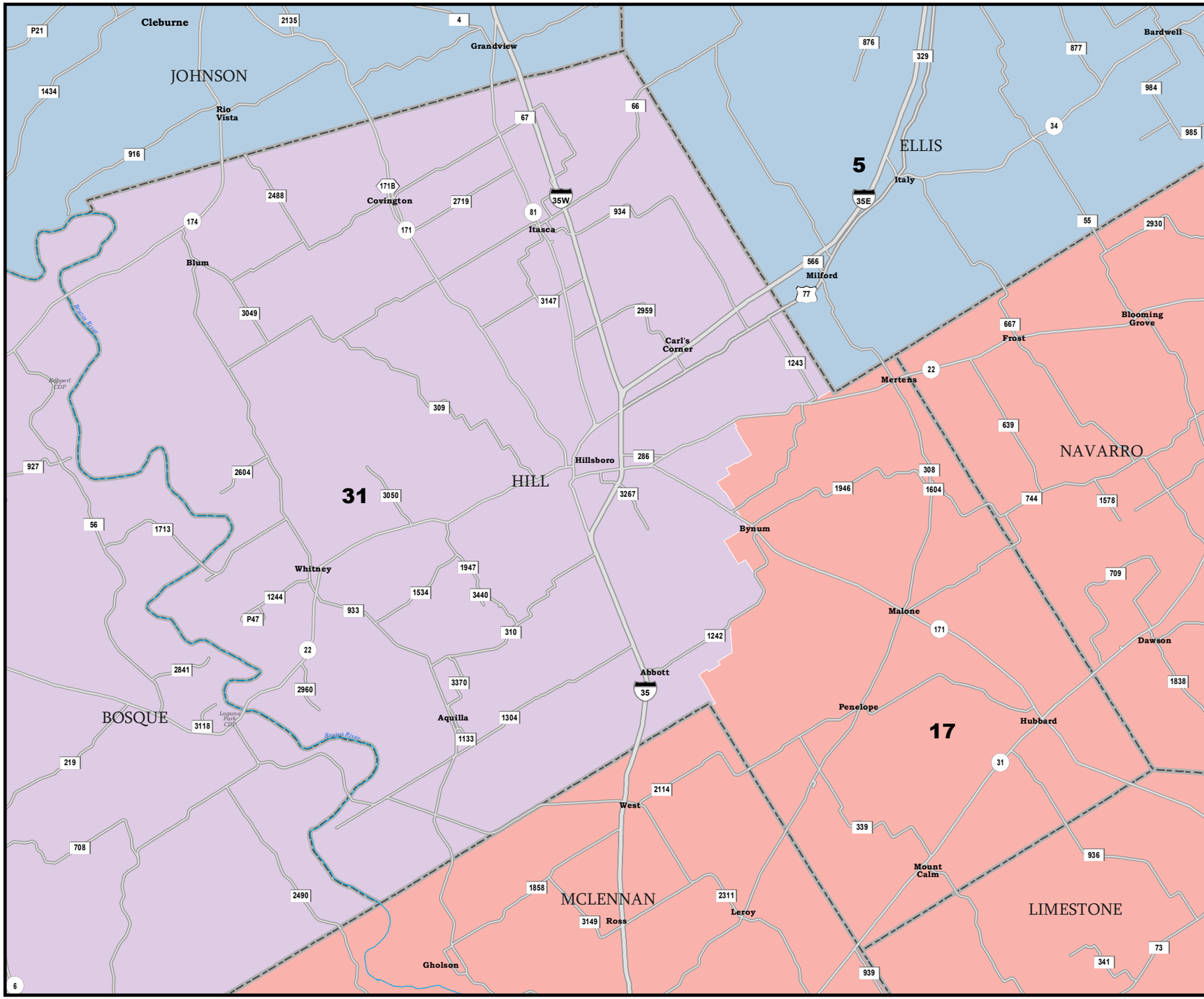

HILL COUNTY

U.S. Congressional Districts

Proposed Plan

PLANC2267

COUNTIES

PLANC2267

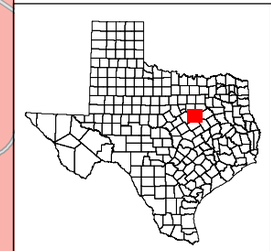

60009
2020 Census
PLANC2267 2025-07-24 14:00:40

Map ID 5900
07/24/25 14:02:41

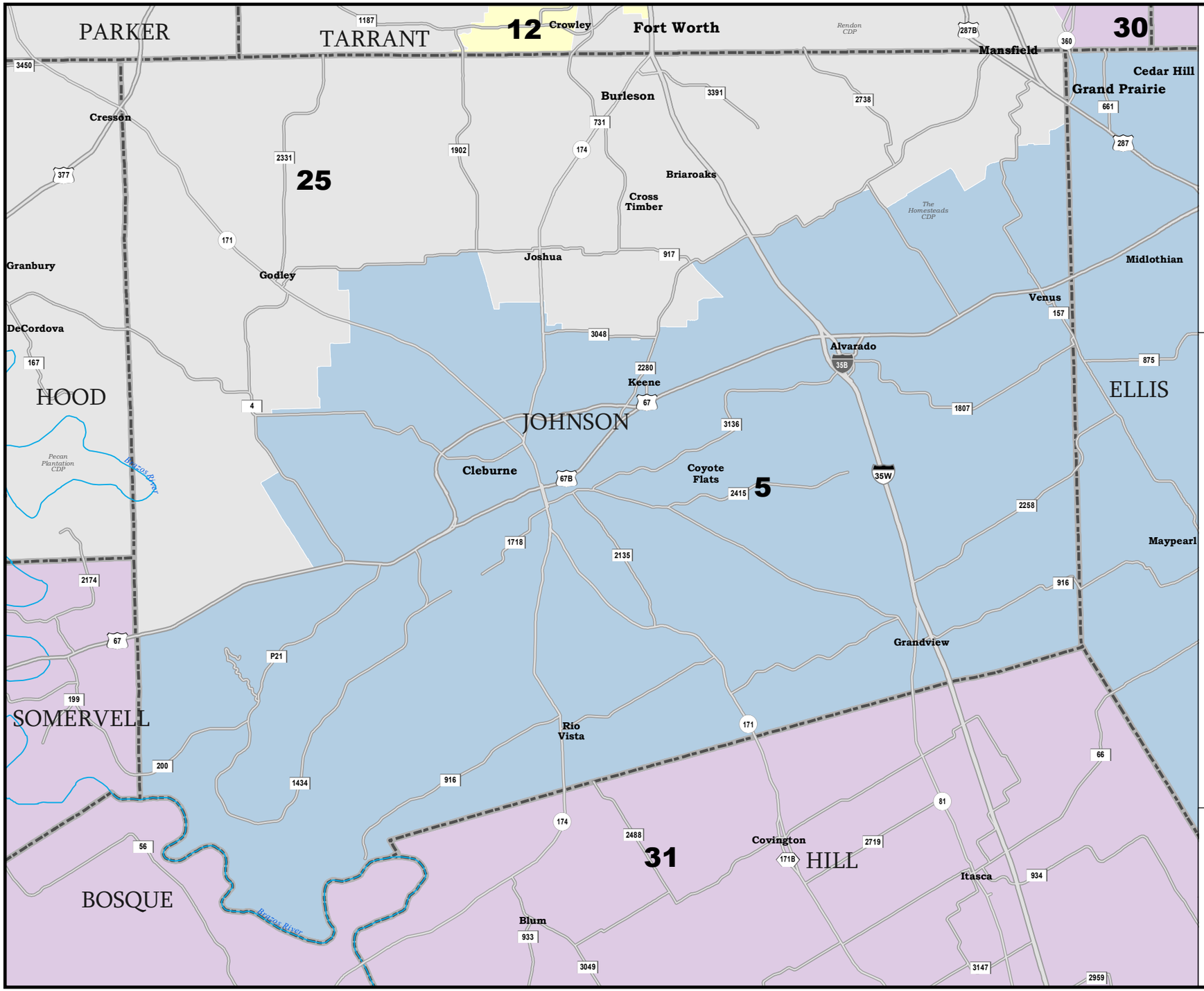

JOHNSON COUNTY

U.S. Congressional Districts

Proposed Plan

PLANC2267

COUNTIES

PLANC2267

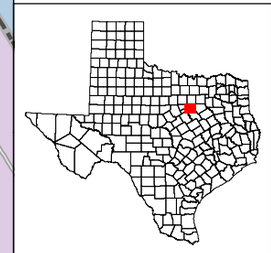

60009
2020 Census
PLANC2267 2025-07-24 14:00:40

Map ID 5900
07/24/25 14:02:41

TLC

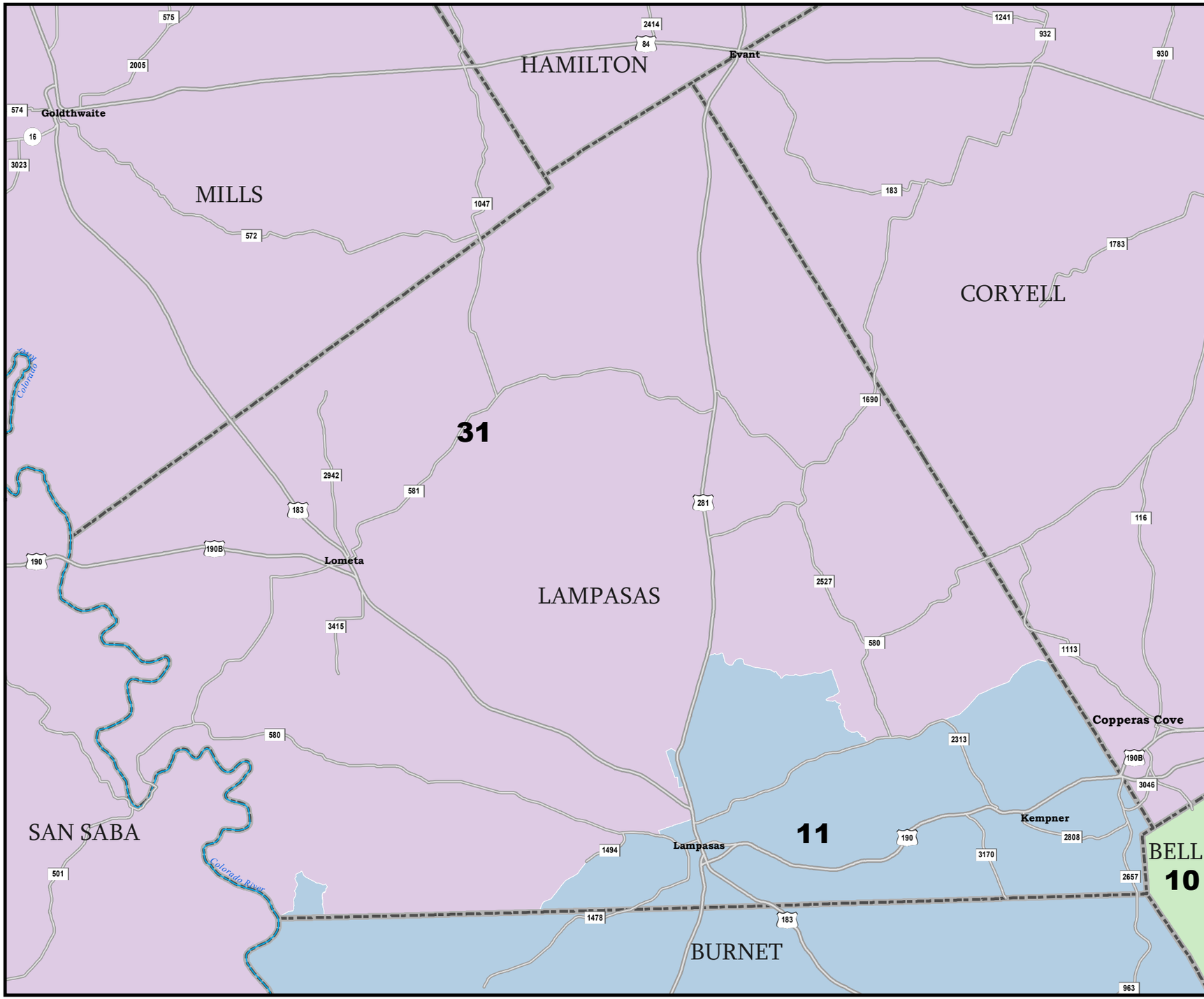

LAMPASAS COUNTY

U.S. Congressional Districts

Proposed Plan

PLANC2267

COUNTIES

PLANC2267

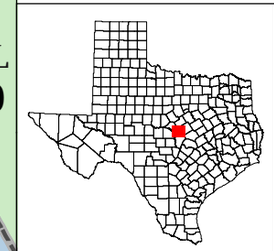

60009
2020 Census
PLANC2267 2025-07-24 14:00:40

Map ID 5900
07/24/25 14:02:41

TLC

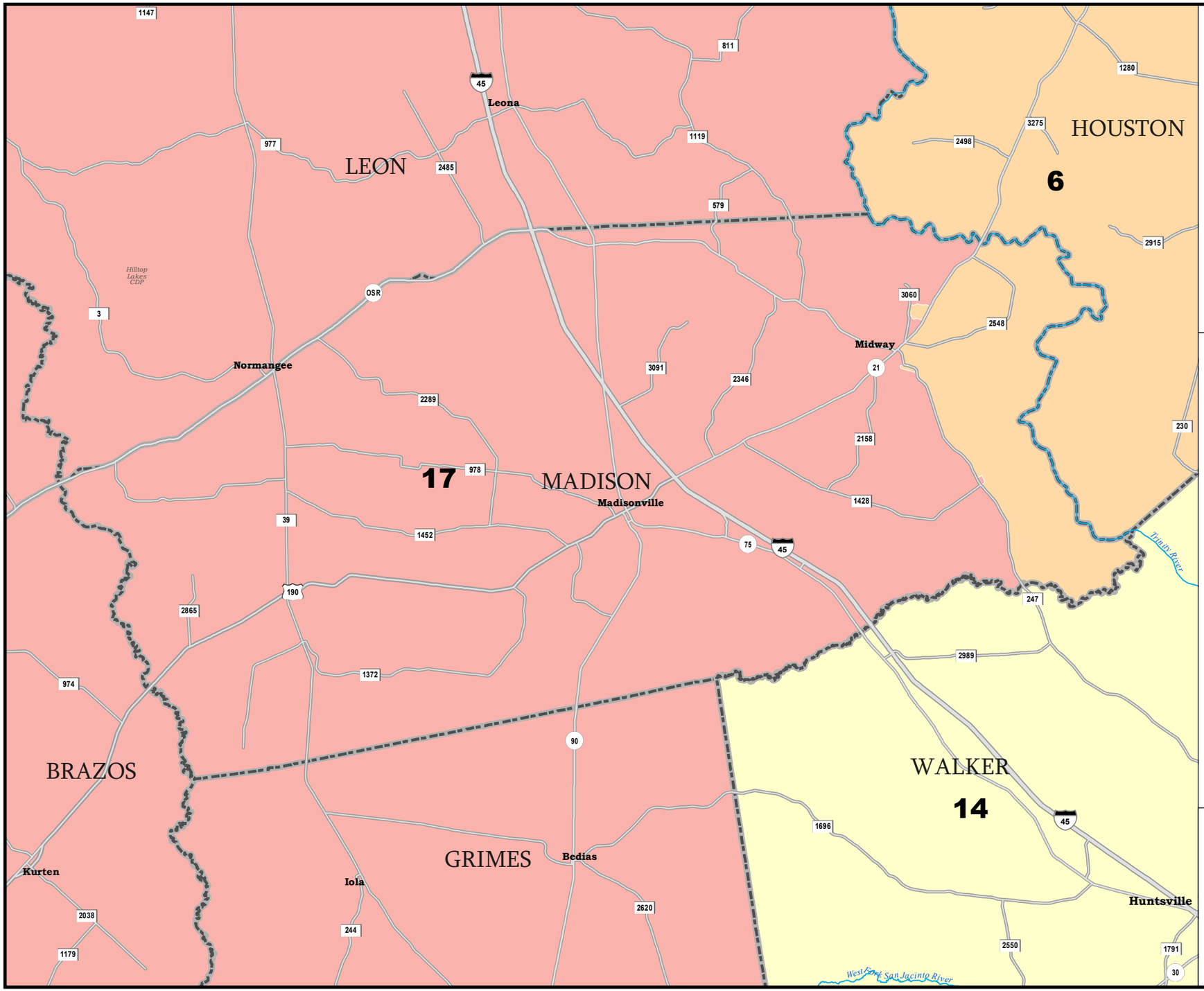

MADISON COUNTY

U.S. Congressional Districts

Proposed Plan

PLANC2267

COUNTIES

PLANC2267

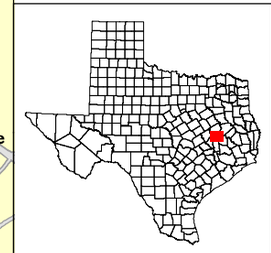

60009
2020 Census
PLANC2267 2025-07-24 14:00:40

Map ID 5900
07/24/25 14:02:41

TLC

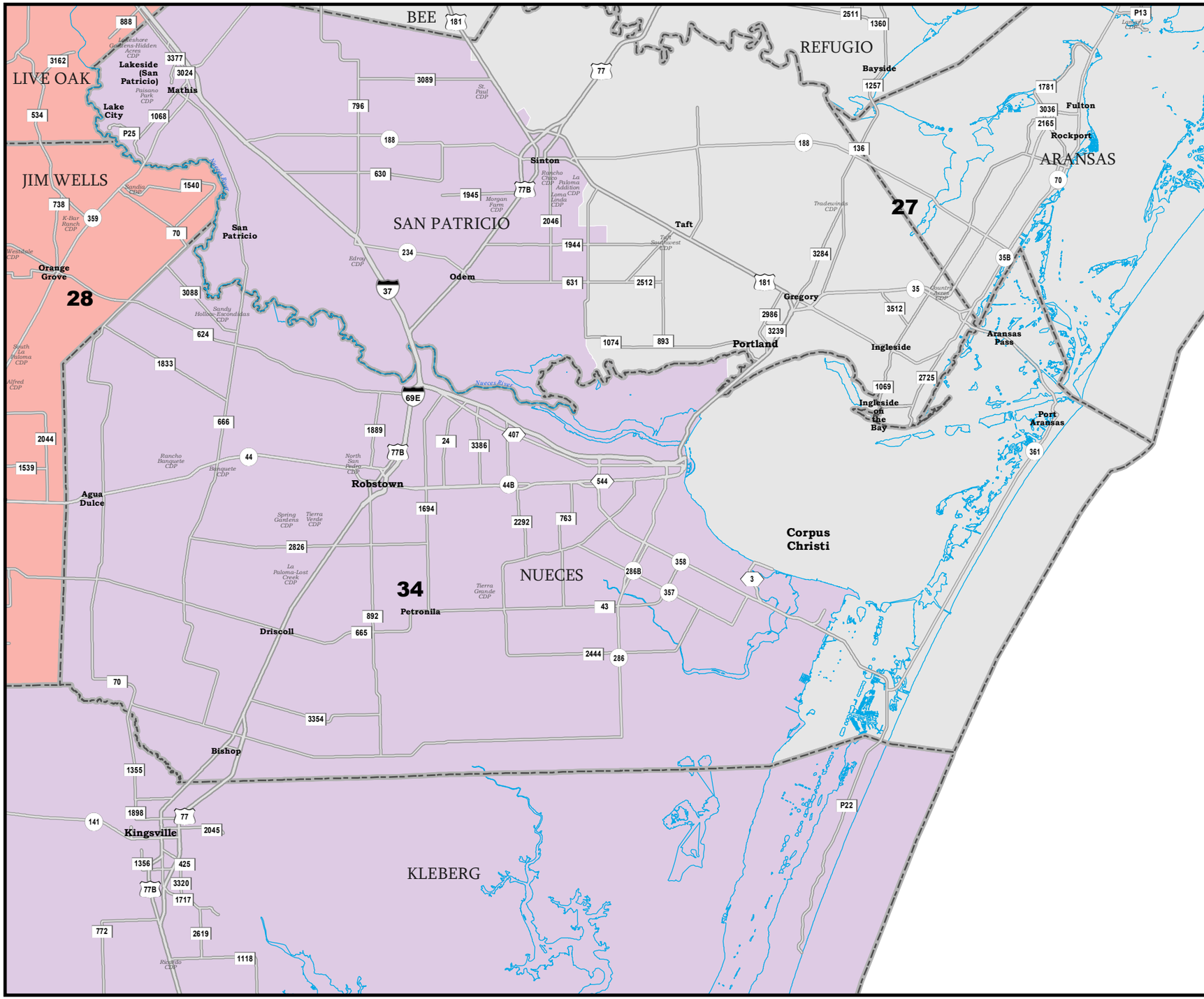

NUECES COUNTY

U.S. Congressional Districts

Proposed Plan

PLANC2267

COUNTIES

PLANC2267

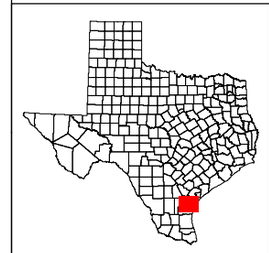

60009
2020 Census
PLANC2267 2025-07-24 14:00:40

Map ID 5900
07/24/25 14:02:41

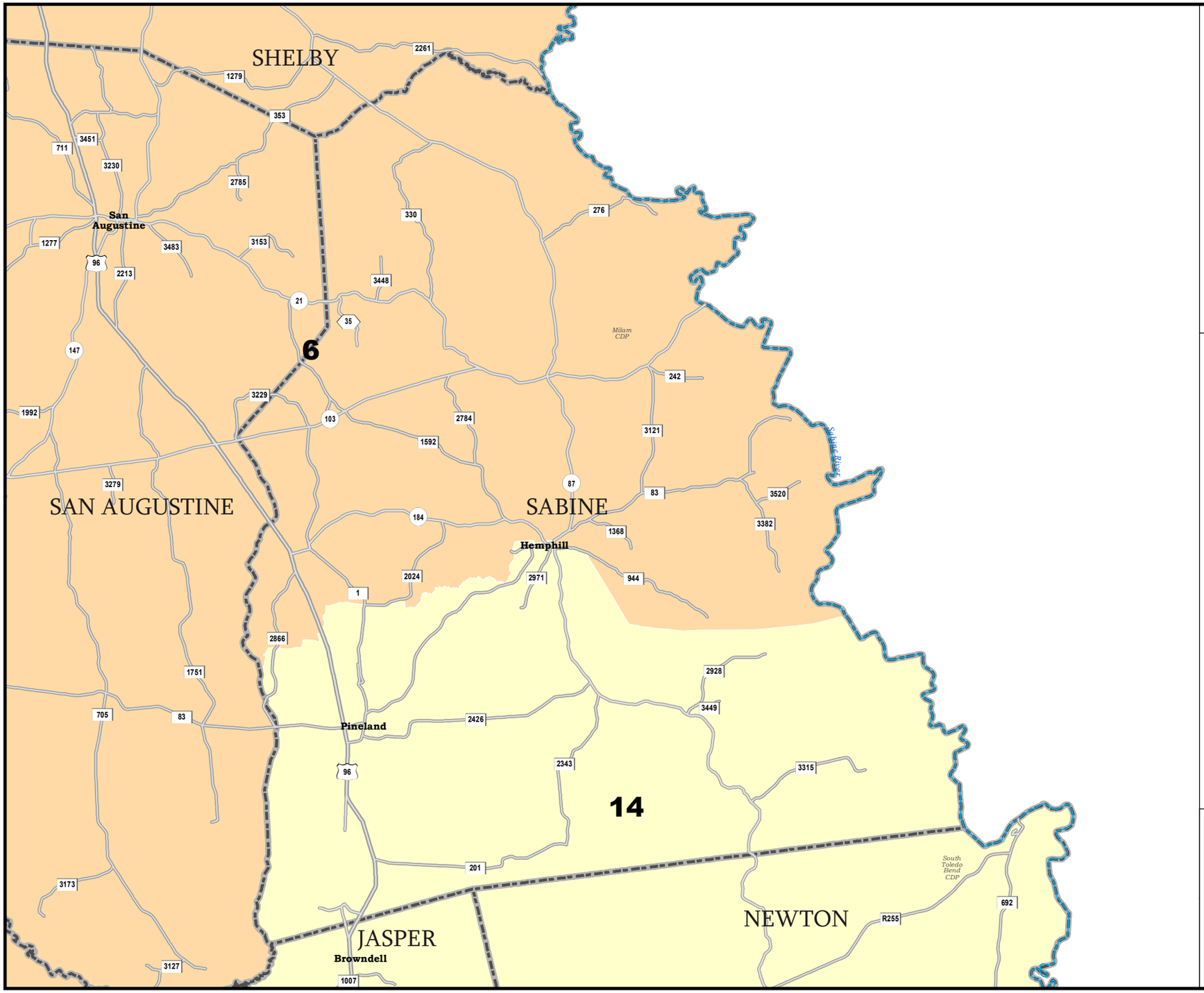

SABINE COUNTY

U.S. Congressional Districts

Proposed Plan

PLANC2267

COUNTIES

PLANC2267

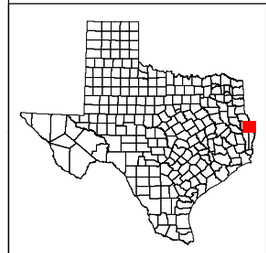

60009
2020 Census
PLANC2267 2025-07-24 14:00:40

Map ID 5900
07/24/25 14:02:41

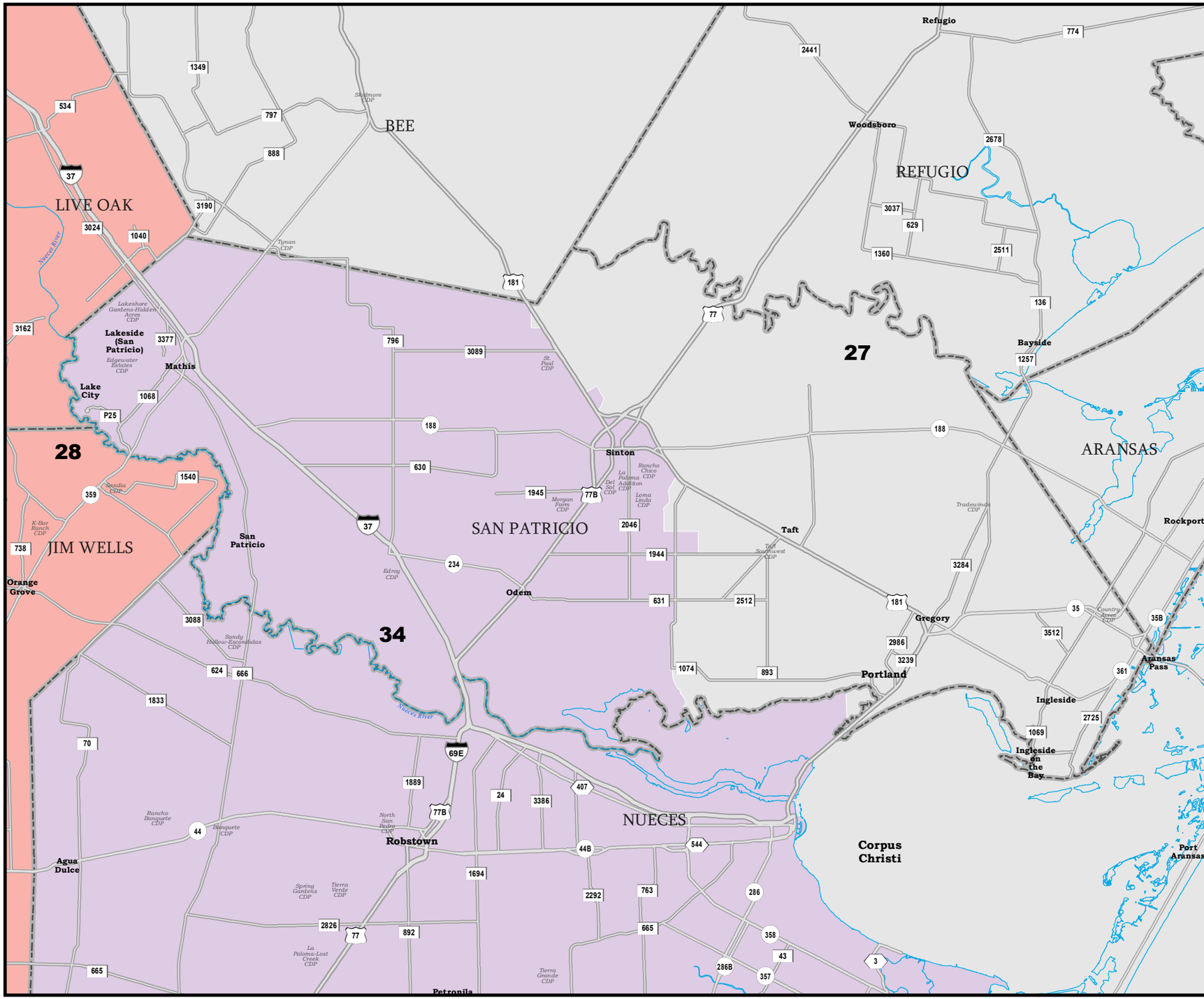

SAN PATRICIO COUNTY

U.S. Congressional Districts

Proposed Plan

PLANC2267

COUNTIES

PLANC2267

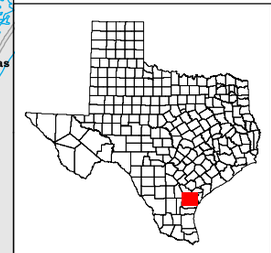

60009
2020 Census
PLANC2267 2025-07-24 14:00:40

Map ID 5900
07/24/25 14:02:41

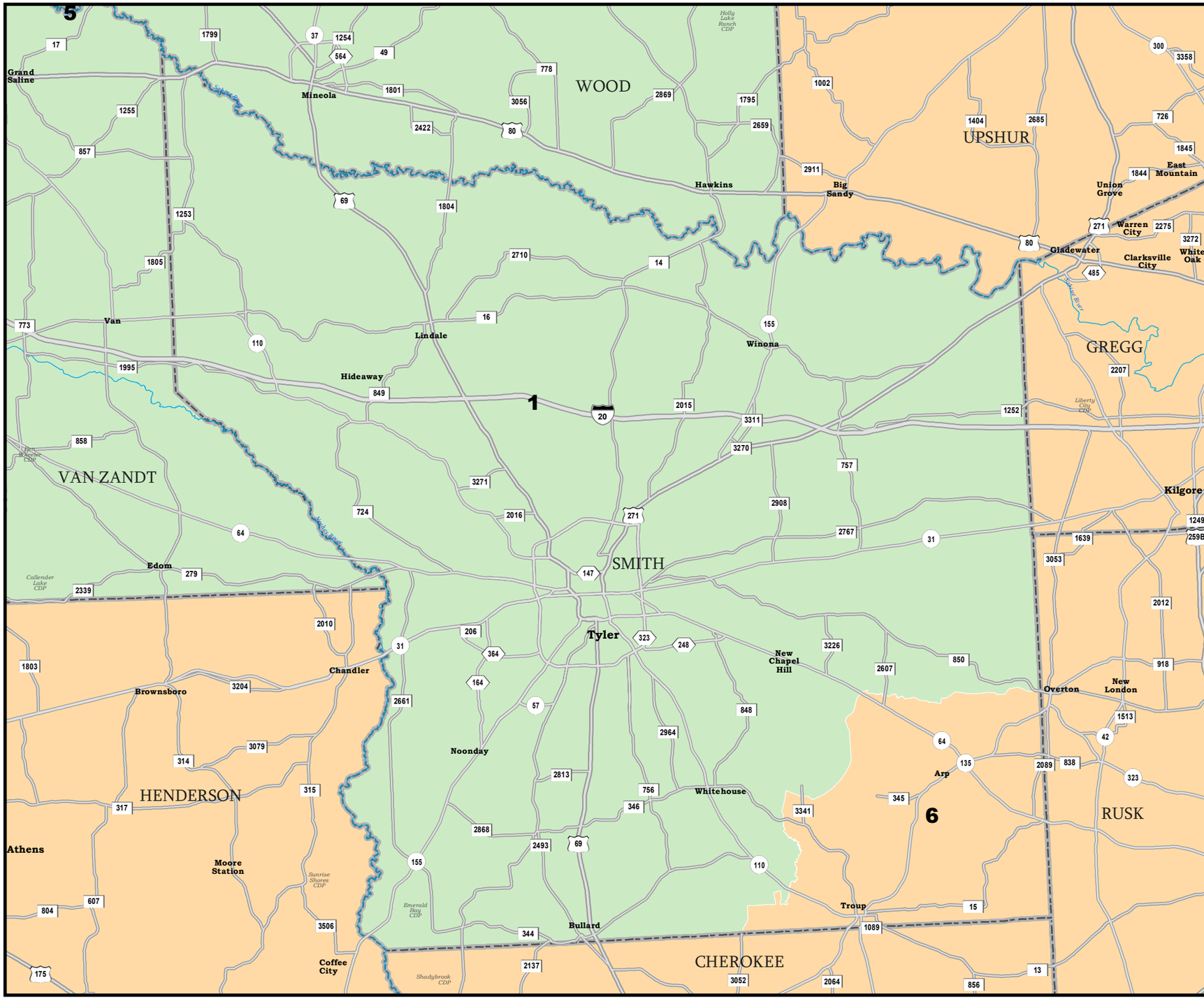

SMITH COUNTY

U.S. Congressional Districts

Proposed Plan

PLANC2267

COUNTIES

PLANC2267

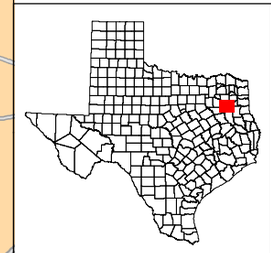

60009
2020 Census
PLANC2267 2025-07-24 14:00:40

Map ID 5900
07/24/25 14:02:41

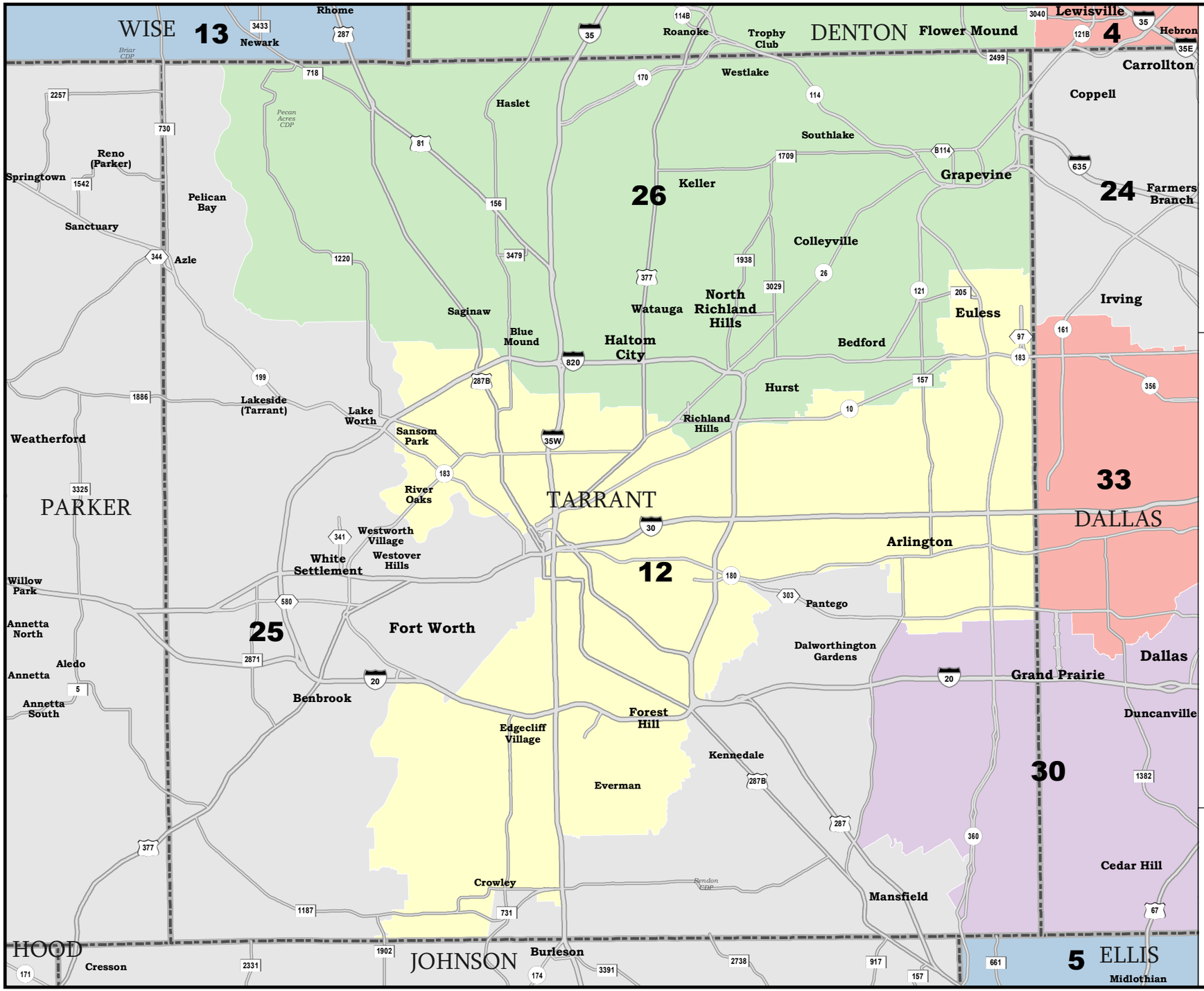

TARRANT COUNTY

U.S. Congressional Districts

Proposed Plan

PLANC2267

COUNTIES

PLANC2267

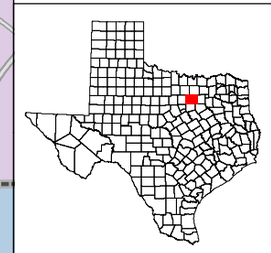

60009
2020 Census
PLANC2267 2025-07-24 14:00:40

Map ID 5900
07/24/25 14:02:41

TRAVIS COUNTY

U.S. Congressional Districts
Proposed Plan
PLANC2267

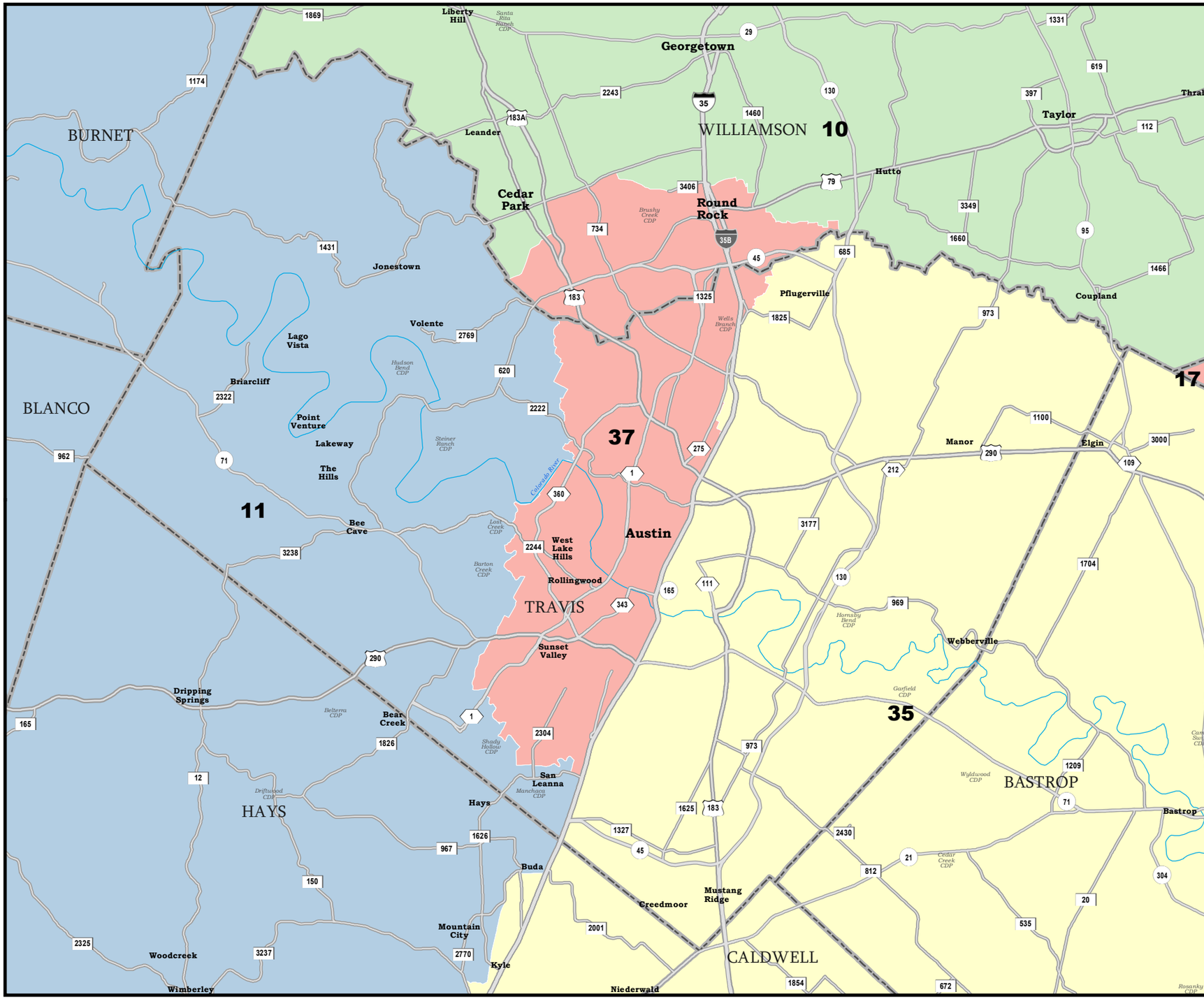

COUNTIES

PLANC2267

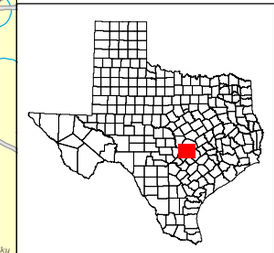

60009
2020 Census
PLANC2267 2025-07-24 14:00:40

Map ID 5900
07/24/25 14:02:41

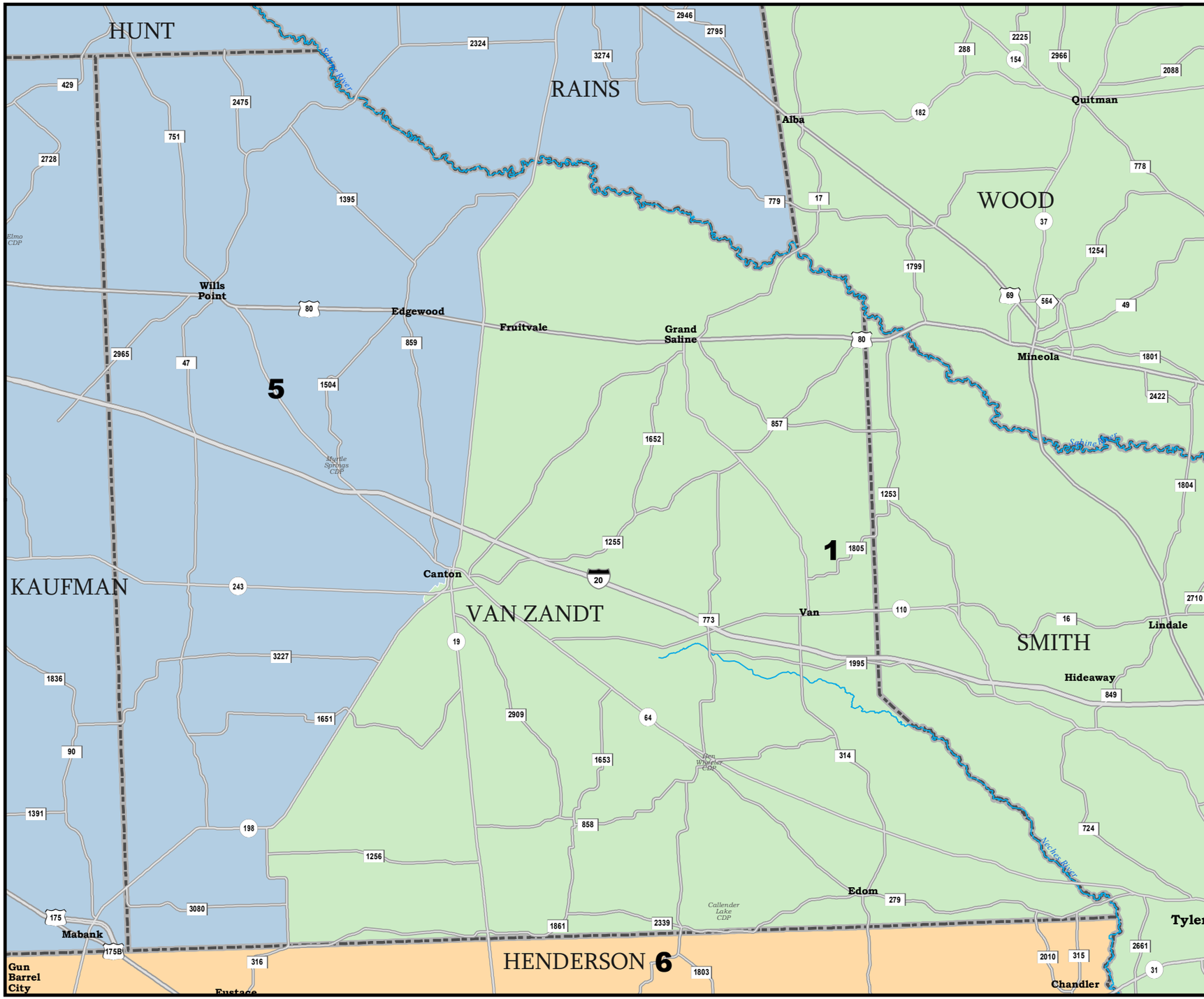

VAN ZANDT COUNTY

U.S. Congressional Districts

Proposed Plan

PLANC2267

COUNTIES

PLANC2267

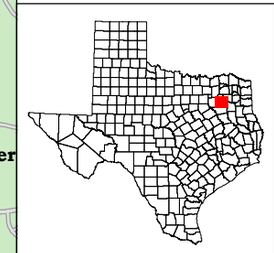

60009
2020 Census
PLANC2267 2025-07-24 14:00:40

Map ID 5900
07/24/25 14:02:41

WASHINGTON COUNTY

U.S. Congressional Districts
Proposed Plan
PLANC2267

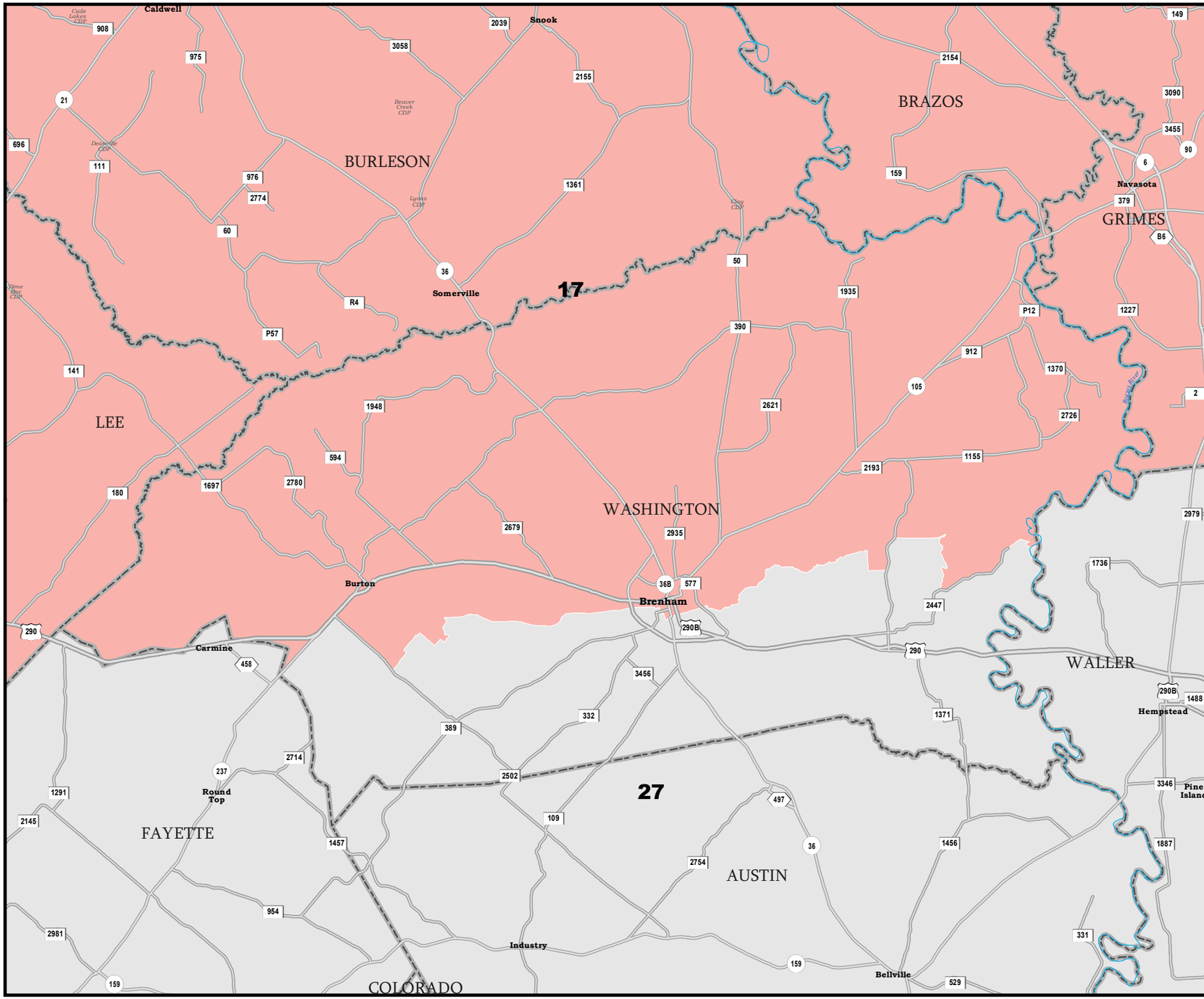

COUNTIES

PLANC2267

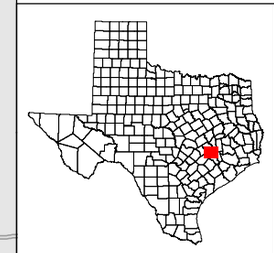

Map ID 5900
07/24/25 14:02:41

60009
2020 Census
PLANC2267 2025-07-24 14:00:40

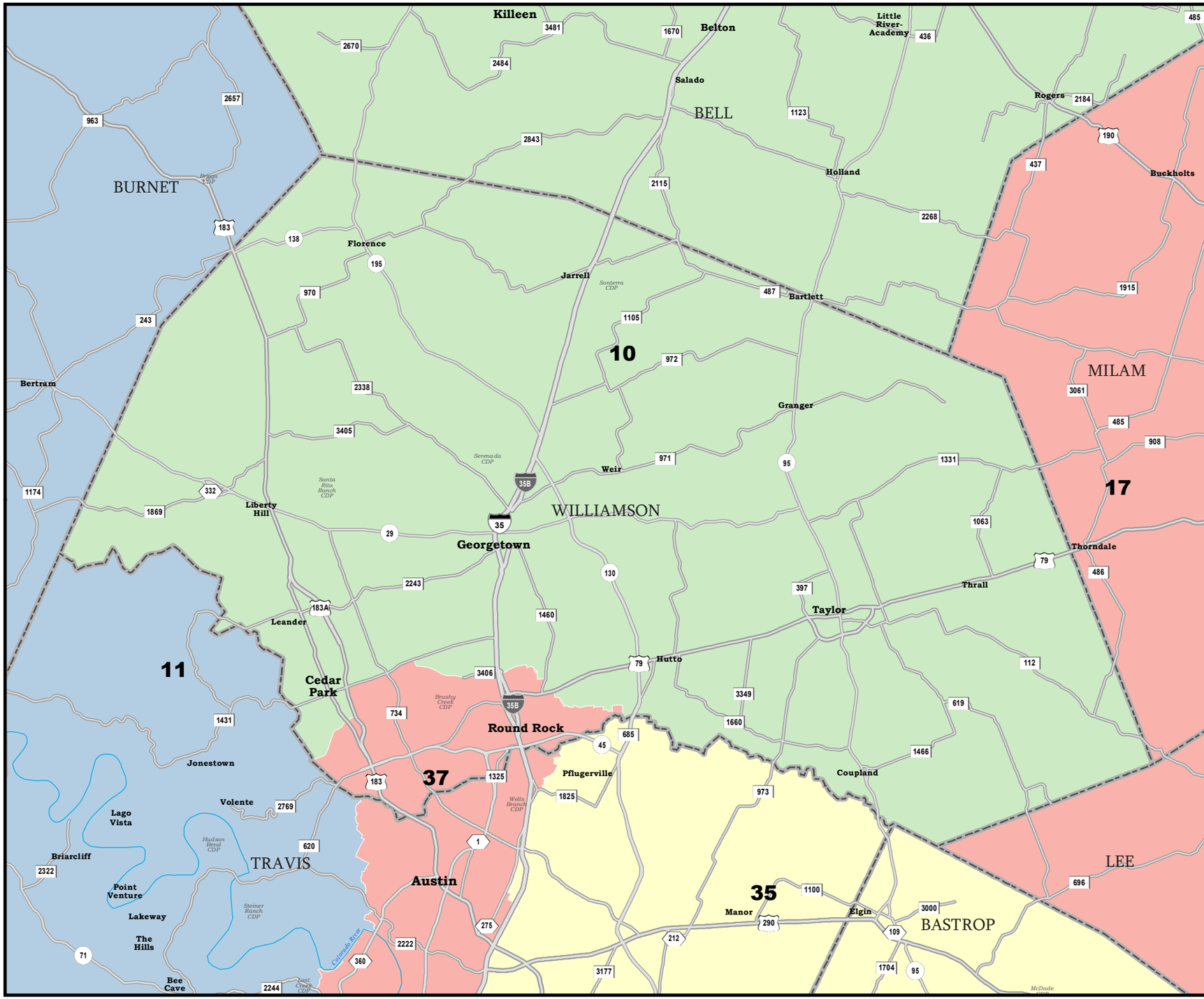

WILLIAMSON COUNTY

U.S. Congressional Districts

Proposed Plan

PLANC2267

COUNTIES

PLANC2267

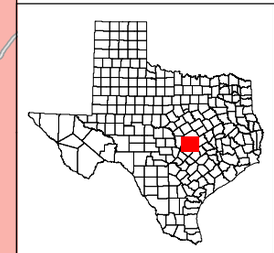

60009
2020 Census
PLANC2267 2025-07-24 14:00:40

Map ID 5900
07/24/25 14:02:41

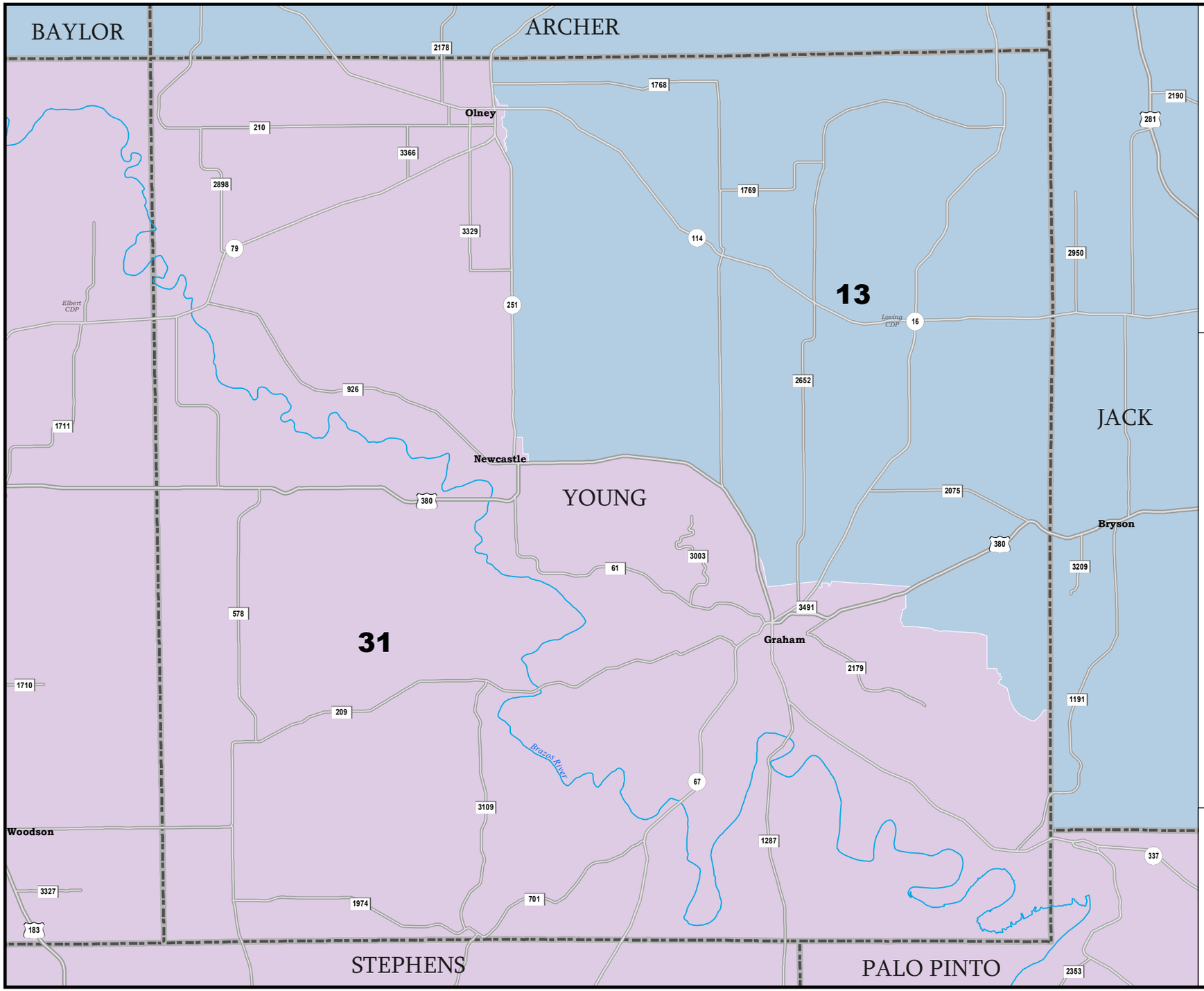

YOUNG COUNTY

U.S. Congressional Districts

Proposed Plan

PLANC2267

COUNTIES

PLANC2267

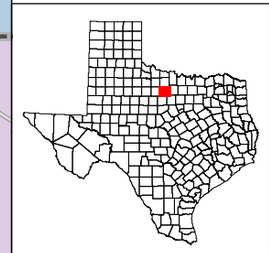

60009
2020 Census
PLANC2267 2025-07-24 14:00:40

Map ID 5900
07/24/25 14:02:41