District Population Analysis with County Subtotals

CONGRESSIONAL DISTRICTS - PLANC2328

Total State Population	29,145,505
Total Districts Required	38
Ideal District Population	766,987
Unassigned Population	0
Districts in Plan	38
Unassigned Geography	No
Districts Contiguous	Yes

	Population	--------Deviation--------	
		Total	Percent
Plan Overall Range		20	0.00%
Smallest District (38)	766,977	-10	0.00%
Largest District (4)	766,997	10	0.00%
Average (mean)	766,987	4	0.00%

PLANC2328

District Population Analysis with County Subtotals

CONGRESSIONAL DISTRICTS - PLANC2328

	Deviation		Total	Anglo	Non-Anglo	Asian	Black	Hispanic	B+H	%Anglo	%Non-Anglo	%Asian	%Black	%Hispanic	%B+H
DISTRICT 1	-4	Total:	766,983	453,631	313,352	11,758	147,953	136,111	280,717	59.1	40.9	1.5	19.3	17.7	36.6
	0.00 %	VAP:	584,624	366,946	217,678	8,380	107,698	86,721	193,017	62.8	37.2	1.4	18.4	14.8	33.0
Bowie (72%)			67,106	37,198	29,908	709	21,196	6,163	27,092	55.4	44.6	1.1	31.6	9.2	40.4
Camp (100%)			12,464	6,734	5,730	154	2,092	3,222	5,262	54.0	46.0	1.2	16.8	25.9	42.2
Cass (100%)			28,454	21,028	7,426	199	4,941	1,336	6,224	73.9	26.1	0.7	17.4	4.7	21.9
Gregg (100%)			124,239	68,050	56,189	2,137	27,498	24,040	50,879	54.8	45.2	1.7	22.1	19.3	41.0
Harrison (100%)			68,839	42,039	26,800	718	14,553	9,839	24,107	61.1	38.9	1.0	21.1	14.3	35.0
Marion (100%)			9,725	6,869	2,856	96	2,026	389	2,380	70.6	29.4	1.0	20.8	4.0	24.5
Morris (100%)			11,973	7,716	4,257	98	2,705	1,182	3,850	64.4	35.6	0.8	22.6	9.9	32.2
Nacogdoches (100%)			64,653	37,158	27,495	1,066	11,610	13,597	24,950	57.5	42.5	1.6	18.0	21.0	38.6
Panola (100%)			22,491	16,098	6,393	178	3,509	2,190	5,633	71.6	28.4	0.8	15.6	9.7	25.0
Rusk (100%)			52,214	32,022	20,192	349	9,032	9,579	18,445	61.3	38.7	0.7	17.3	18.3	35.3
Shelby (6%)			1,514	1,032	482	14	247	169	412	68.2	31.8	0.9	16.3	11.2	27.2
Smith (100%)			233,479	134,452	99,027	5,402	41,819	47,281	87,936	57.6	42.4	2.3	17.9	20.3	37.7
Titus (93%)			28,940	11,948	16,992	319	3,133	13,138	16,085	41.3	58.7	1.1	10.8	45.4	55.6
Upshur (100%)			40,892	31,287	9,605	319	3,592	3,986	7,462	76.5	23.5	0.8	8.8	9.7	18.2
DISTRICT 2	2	Total:	766,989	331,188	435,801	37,804	102,966	283,608	380,821	43.2	56.8	4.9	13.4	37.0	49.7
	0.00 %	VAP:	554,470	259,770	294,700	26,579	69,652	188,257	255,177	46.9	53.1	4.8	12.6	34.0	46.0
Harris (9%)			408,482	128,536	279,946	16,180	77,159	182,952	256,332	31.5	68.5	4.0	18.9	44.8	62.8
Montgomery (57%)			354,422	200,406	154,016	21,601	25,702	99,086	122,826	56.5	43.5	6.1	7.3	28.0	34.7
San Jacinto (15%)			4,085	2,246	1,839	23	105	1,570	1,663	55.0	45.0	0.6	2.6	38.4	40.7
DISTRICT 3	2	Total:	766,989	438,232	328,757	90,308	87,668	132,969	216,736	57.1	42.9	11.8	11.4	17.3	28.3
	0.00 %	VAP:	566,117	343,554	222,563	62,623	59,234	85,874	143,354	60.7	39.3	11.1	10.5	15.2	25.3
Collin (55%)			588,677	313,214	275,463	87,981	72,609	103,131	172,501	53.2	46.8	14.9	12.3	17.5	29.3
Delta (100%)			5,230	4,189	1,041	63	402	394	765	80.1	19.9	1.2	7.7	7.5	14.6
Franklin (100%)			10,359	7,876	2,483	104	534	1,455	1,943	76.0	24.0	1.0	5.2	14.0	18.8
Hopkins (100%)			36,787	25,976	10,811	420	2,847	6,484	9,237	70.6	29.4	1.1	7.7	17.6	25.1
Hunt (79%)			78,786	49,609	29,177	1,363	8,941	16,069	24,638	63.0	37.0	1.7	11.3	20.4	31.3
Titus (7%)			2,307	1,462	845	10	214	542	744	63.4	36.6	0.4	9.3	23.5	32.2
Wood (100%)			44,843	35,906	8,937	367	2,121	4,894	6,908	80.1	19.9	0.8	4.7	10.9	15.4
DISTRICT 4	10	Total:	766,997	413,406	353,591	120,992	92,445	120,795	209,783	53.9	46.1	15.8	12.1	15.7	27.4
	0.00 %	VAP:	583,598	334,306	249,292	86,346	65,984	81,368	145,673	57.3	42.7	14.8	11.3	13.9	25.0
Bowie (28%)			25,787	18,657	7,130	797	3,992	1,439	5,359	72.4	27.6	3.1	15.5	5.6	20.8
Collin (34%)			360,847	162,809	198,038	100,692	41,263	50,482	90,023	45.1	54.9	27.9	11.4	14.0	24.9
Dallas (6%)			147,483	65,834	81,649	15,756	25,501	38,610	63,267	44.6	55.4	10.7	17.3	26.2	42.9
Fannin (100%)			35,662	27,042	8,620	319	2,628	4,218	6,760	75.8	24.2	0.9	7.4	11.8	19.0
Grayson (100%)			135,543	95,211	40,332	2,686	9,856	20,868	30,196	70.2	29.8	2.0	7.3	15.4	22.3
Lamar (100%)			50,088	35,354	14,734	645	7,310	4,412	11,570	70.6	29.4	1.3	14.6	8.8	23.1

District Population Analysis with County Subtotals

CONGRESSIONAL DISTRICTS - PLANC2328

	Deviation		Total	Anglo	Non-Anglo	Asian	Black	Hispanic	B+H	%Anglo	%Non-Anglo	%Asian	%Black	%Hispanic	%B+H
DISTRICT 4	10	Total:	766,997	413,406	353,591	120,992	92,445	120,795	209,783	53.9	46.1	15.8	12.1	15.7	27.4
	0.00 %	VAP:	583,598	334,306	249,292	86,346	65,984	81,368	145,673	57.3	42.7	14.8	11.3	13.9	25.0
Red River (100%)			11,587	8,499	3,088	97	1,895	766	2,608	73.3	26.7	0.8	16.4	6.6	22.5
DISTRICT 5	-6	Total:	766,981	323,355	443,626	13,537	133,889	285,882	415,072	42.2	57.8	1.8	17.5	37.3	54.1
	0.00 %	VAP:	568,690	264,834	303,856	10,040	95,725	187,917	281,596	46.6	53.4	1.8	16.8	33.0	49.5
Anderson (100%)			57,922	33,098	24,824	543	12,253	11,111	23,107	57.1	42.9	0.9	21.2	19.2	39.9
Cherokee (100%)			50,412	30,095	20,317	418	7,069	11,797	18,714	59.7	40.3	0.8	14.0	23.4	37.1
Dallas (16%)			411,752	106,865	304,887	8,613	81,387	212,412	290,775	26.0	74.0	2.1	19.8	51.6	70.6
Freestone (100%)			19,435	12,817	6,618	143	3,038	3,155	6,112	65.9	34.1	0.7	15.6	16.2	31.4
Henderson (100%)			82,150	61,854	20,296	794	5,694	11,242	16,696	75.3	24.7	1.0	6.9	13.7	20.3
Kaufman (100%)			145,310	78,626	66,684	3,026	24,448	36,165	59,668	54.1	45.9	2.1	16.8	24.9	41.1
DISTRICT 6	-7	Total:	766,980	332,621	434,359	44,037	153,121	225,843	372,568	43.4	56.6	5.7	20.0	29.4	48.6
	0.00 %	VAP:	564,557	267,272	297,285	32,473	104,853	148,538	250,693	47.3	52.7	5.8	18.6	26.3	44.4
Dallas (2%)			52,116	9,677	42,439	1,375	7,189	33,633	40,361	18.6	81.4	2.6	13.8	64.5	77.4
Ellis (100%)			192,455	106,495	85,960	2,639	27,000	52,032	77,843	55.3	44.7	1.4	14.0	27.0	40.4
Hill (24%)			8,575	5,460	3,115	51	750	2,036	2,748	63.7	36.3	0.6	8.7	23.7	32.0
Johnson (32%)			58,408	35,645	22,763	1,166	3,814	16,094	19,652	61.0	39.0	2.0	6.5	27.6	33.6
Navarro (100%)			52,624	26,996	25,628	586	7,248	16,049	22,992	51.3	48.7	1.1	13.8	30.5	43.7
Tarrant (19%)			402,802	148,348	254,454	38,220	107,120	105,999	208,972	36.8	63.2	9.5	26.6	26.3	51.9
DISTRICT 7	5	Total:	766,992	245,910	521,082	143,192	130,378	244,177	366,793	32.1	67.9	18.7	17.0	31.8	47.8
	0.00 %	VAP:	574,693	196,080	378,613	109,454	93,572	171,447	260,410	34.1	65.9	19.0	16.3	29.8	45.3
Fort Bend (18%)			151,306	49,588	101,718	54,031	19,662	27,121	45,938	32.8	67.2	35.7	13.0	17.9	30.4
Harris (13%)			597,072	183,820	413,252	88,985	110,329	212,101	315,558	30.8	69.2	14.9	18.5	35.5	52.9
Montgomery (1%)			8,523	5,619	2,904	79	135	2,411	2,521	65.9	34.1	0.9	1.6	28.3	29.6
Waller (18%)			10,091	6,883	3,208	97	252	2,544	2,776	68.2	31.8	1.0	2.5	25.2	27.5
DISTRICT 8	1	Total:	766,988	326,171	440,817	58,260	106,959	267,128	367,852	42.5	57.5	7.6	13.9	34.8	48.0
	0.00 %	VAP:	576,972	265,907	311,065	44,648	75,690	182,076	254,671	46.1	53.9	7.7	13.1	31.6	44.1
Grimes (100%)			29,268	16,910	12,358	195	4,217	7,361	11,400	57.8	42.2	0.7	14.4	25.2	39.0
Harris (11%)			510,268	164,414	345,854	52,459	86,772	204,414	286,158	32.2	67.8	10.3	17.0	40.1	56.1
Montgomery (37%)			227,452	144,847	82,605	5,606	15,970	55,353	70,294	63.7	36.3	2.5	7.0	24.3	30.9
DISTRICT 9	2	Total:	766,989	153,532	613,457	90,999	284,722	240,251	516,033	20.0	80.0	11.9	37.1	31.3	67.3
	0.00 %	VAP:	585,278	129,343	455,935	71,846	216,215	167,481	378,703	22.1	77.9	12.3	36.9	28.6	64.7
Brazoria (3%)			9,709	1,930	7,779	2,497	3,779	1,561	5,181	19.9	80.1	25.7	38.9	16.1	53.4
Fort Bend (24%)			198,577	34,271	164,306	38,885	82,136	44,252	124,041	17.3	82.7	19.6	41.4	22.3	62.5
Harris (12%)			558,703	117,331	441,372	49,617	198,807	194,438	386,811	21.0	79.0	8.9	35.6	34.8	69.2

District Population Analysis with County Subtotals

CONGRESSIONAL DISTRICTS - PLANC2328

	Deviation		Total	Anglo	Non-Anglo	Asian	Black	Hispanic	B+H	%Anglo	%Non-Anglo	%Asian	%Black	%Hispanic	%B+H
DISTRICT 10	2	Total:	766,989	363,780	403,209	49,947	101,313	243,950	337,763	47.4	52.6	6.5	13.2	31.8	44.0
	0.00 %	VAP:	590,854	304,020	286,834	39,048	72,112	166,718	235,057	51.5	48.5	6.6	12.2	28.2	39.8
Austin (100%)			30,167	18,480	11,687	304	2,791	8,052	10,630	61.3	38.7	1.0	9.3	26.7	35.2
Bastrop (100%)			97,216	45,751	51,465	1,287	6,873	41,484	47,762	47.1	52.9	1.3	7.1	42.7	49.1
Brazos (100%)			233,849	123,035	110,814	16,856	27,910	63,067	88,787	52.6	47.4	7.2	11.9	27.0	38.0
Burleson (100%)			17,642	11,258	6,384	118	2,145	3,712	5,737	63.8	36.2	0.7	12.2	21.0	32.5
Colorado (100%)			20,557	11,761	8,796	132	2,535	5,990	8,336	57.2	42.8	0.6	12.3	29.1	40.6
Fayette (100%)			24,435	17,041	7,394	129	1,722	5,216	6,785	69.7	30.3	0.5	7.0	21.3	27.8
Lavaca (93%)			18,837	13,328	5,509	106	1,445	3,771	5,101	70.8	29.2	0.6	7.7	20.0	27.1
Lee (100%)			17,478	10,612	6,866	123	1,945	4,479	6,287	60.7	39.3	0.7	11.1	25.6	36.0
Travis (19%)			244,196	81,029	163,167	27,848	43,441	91,427	131,600	33.2	66.8	11.4	17.8	37.4	53.9
Washington (100%)			35,805	22,023	13,782	694	6,044	6,425	12,288	61.5	38.5	1.9	16.9	17.9	34.3
Williamson (4%)			26,807	9,462	17,345	2,350	4,462	10,327	14,450	35.3	64.7	8.8	16.6	38.5	53.9
DISTRICT 11	0	Total:	766,987	471,501	295,486	58,907	52,654	168,409	215,256	61.5	38.5	7.7	6.9	22.0	28.1
	0.00 %	VAP:	590,315	381,938	208,377	41,364	36,758	116,127	150,064	64.7	35.3	7.0	6.2	19.7	25.4
Bell (8%)			30,371	10,208	20,163	1,752	10,388	8,081	17,500	33.6	66.4	5.8	34.2	26.6	57.6
Brown (100%)			38,095	26,672	11,423	382	1,881	8,211	9,884	70.0	30.0	1.0	4.9	21.6	25.9
Burnet (100%)			49,130	34,810	14,320	629	1,011	11,199	12,068	70.9	29.1	1.3	2.1	22.8	24.6
Coke (100%)			3,285	2,473	812	17	23	661	671	75.3	24.7	0.5	0.7	20.1	20.4
Coleman (100%)			7,684	6,013	1,671	58	236	1,192	1,396	78.3	21.7	0.8	3.1	15.5	18.2
Comanche (0%)			9	8	1	0	0	0	0	88.9	11.1	0.0	0.0	0.0	0.0
Concho (100%)			3,303	2,097	1,206	47	105	1,033	1,121	63.5	36.5	1.4	3.2	31.3	33.9
Coryell (100%)			83,093	46,213	36,880	3,238	15,290	16,482	30,436	55.6	44.4	3.9	18.4	19.8	36.6
Irion (100%)			1,513	1,112	401	23	30	349	369	73.5	26.5	1.5	2.0	23.1	24.4
Lampasas (100%)			21,627	15,132	6,495	512	1,079	4,179	5,135	70.0	30.0	2.4	5.0	19.3	23.7
Llano (100%)			21,243	17,530	3,713	194	233	2,508	2,687	82.5	17.5	0.9	1.1	11.8	12.6
Mason (97%)			3,819	2,834	985	20	37	870	895	74.2	25.8	0.5	1.0	22.8	23.4
McCulloch (100%)			7,630	4,904	2,726	65	197	2,369	2,517	64.3	35.7	0.9	2.6	31.0	33.0
Mills (100%)			4,456	3,498	958	26	52	728	770	78.5	21.5	0.6	1.2	16.3	17.3
Runnels (100%)			9,900	6,062	3,838	65	252	3,354	3,560	61.2	38.8	0.7	2.5	33.9	36.0
San Saba (100%)			5,730	3,690	2,040	53	150	1,749	1,879	64.4	35.6	0.9	2.6	30.5	32.8
Schleicher (100%)			2,451	1,102	1,349	28	44	1,275	1,296	45.0	55.0	1.1	1.8	52.0	52.9
Sterling (100%)			1,372	867	505	29	22	449	465	63.2	36.8	2.1	1.6	32.7	33.9
Sutton (100%)			3,372	1,200	2,172	24	32	2,093	2,111	35.6	64.4	0.7	0.9	62.1	62.6
Tom Green (100%)			120,003	62,390	57,613	2,752	6,070	47,066	52,091	52.0	48.0	2.3	5.1	39.2	43.4
Travis (22%)			279,005	183,640	95,365	38,942	9,656	40,745	49,296	65.8	34.2	14.0	3.5	14.6	17.7
Williamson (11%)			69,896	39,046	30,850	10,051	5,866	13,816	19,109	55.9	44.1	14.4	8.4	19.8	27.3

District Population Analysis with County Subtotals

CONGRESSIONAL DISTRICTS - PLANC2328

	Deviation		Total	Anglo	Non-Anglo	Asian	Black	Hispanic	B+H	%Anglo	%Non-Anglo	%Asian	%Black	%Hispanic	%B+H
DISTRICT 12	8	Total:	766,995	394,358	372,637	29,402	81,805	247,159	324,127	51.4	48.6	3.8	10.7	32.2	42.3
	0.00 %	VAP:	574,627	318,445	256,182	21,197	56,185	165,821	219,786	55.4	44.6	3.7	9.8	28.9	38.2
Parker (100%)			148,222	117,747	30,475	1,990	2,929	19,819	22,473	79.4	20.6	1.3	2.0	13.4	15.2
Tarrant (29%)			618,773	276,611	342,162	27,412	78,876	227,340	301,654	44.7	55.3	4.4	12.7	36.7	48.8
DISTRICT 13	-2	Total:	766,985	448,636	318,349	26,636	68,176	205,498	268,461	58.5	41.5	3.5	8.9	26.8	35.0
	0.00 %	VAP:	585,974	365,210	220,764	19,166	47,551	137,537	182,890	62.3	37.7	3.3	8.1	23.5	31.2
Archer (100%)			8,560	7,356	1,204	74	106	742	831	85.9	14.1	0.9	1.2	8.7	9.7
Armstrong (100%)			1,848	1,593	255	28	34	144	162	86.2	13.8	1.5	1.8	7.8	8.8
Baylor (100%)			3,465	2,797	668	22	113	439	534	80.7	19.3	0.6	3.3	12.7	15.4
Briscoe (100%)			1,435	1,008	427	13	30	368	391	70.2	29.8	0.9	2.1	25.6	27.2
Carson (100%)			5,807	4,873	934	33	91	558	636	83.9	16.1	0.6	1.6	9.6	11.0
Childress (100%)			6,664	3,852	2,812	93	672	1,942	2,585	57.8	42.2	1.4	10.1	29.1	38.8
Clay (100%)			10,218	8,941	1,277	87	121	641	745	87.5	12.5	0.9	1.2	6.3	7.3
Collingsworth (100%)			2,652	1,617	1,035	32	148	832	955	61.0	39.0	1.2	5.6	31.4	36.0
Dallam (100%)			7,115	3,119	3,996	33	142	3,707	3,837	43.8	56.2	0.5	2.0	52.1	53.9
Denton (19%)			173,563	94,842	78,721	9,231	23,037	42,791	64,467	54.6	45.4	5.3	13.3	24.7	37.1
Donley (100%)			3,258	2,537	721	42	227	356	561	77.9	22.1	1.3	7.0	10.9	17.2
Foard (100%)			1,095	845	250	12	33	197	220	77.2	22.8	1.1	3.0	18.0	20.1
Gray (100%)			21,227	13,025	8,202	192	1,039	6,347	7,313	61.4	38.6	0.9	4.9	29.9	34.5
Hall (100%)			2,825	1,589	1,236	30	237	950	1,159	56.2	43.8	1.1	8.4	33.6	41.0
Hansford (100%)			5,285	2,552	2,733	15	43	2,615	2,643	48.3	51.7	0.3	0.8	49.5	50.0
Hardeman (100%)			3,549	2,441	1,108	30	195	818	983	68.8	31.2	0.8	5.5	23.0	27.7
Hartley (100%)			5,382	3,403	1,979	39	249	1,631	1,861	63.2	36.8	0.7	4.6	30.3	34.6
Hemphill (100%)			3,382	2,090	1,292	39	29	1,137	1,156	61.8	38.2	1.2	0.9	33.6	34.2
Hutchinson (100%)			20,617	13,783	6,834	200	757	4,961	5,589	66.9	33.1	1.0	3.7	24.1	27.1
Lipscomb (100%)			3,059	1,786	1,273	18	22	1,123	1,140	58.4	41.6	0.6	0.7	36.7	37.3
Montague (100%)			19,965	16,342	3,623	129	206	2,361	2,543	81.9	18.1	0.6	1.0	11.8	12.7
Moore (100%)			21,358	6,499	14,859	1,071	832	12,647	13,398	30.4	69.6	5.0	3.9	59.2	62.7
Ochiltree (100%)			10,015	4,245	5,770	58	66	5,470	5,510	42.4	57.6	0.6	0.7	54.6	55.0
Oldham (100%)			1,758	1,325	433	31	77	313	372	75.4	24.6	1.8	4.4	17.8	21.2
Potter (100%)			118,525	50,153	68,372	6,757	14,438	45,193	58,528	42.3	57.7	5.7	12.2	38.1	49.4
Randall (100%)			140,753	95,457	45,296	3,550	6,592	31,583	37,395	67.8	32.2	2.5	4.7	22.4	26.6
Roberts (100%)			827	717	110	15	21	50	65	86.7	13.3	1.8	2.5	6.0	7.9
Sherman (100%)			2,782	1,362	1,420	24	60	1,315	1,354	49.0	51.0	0.9	2.2	47.3	48.7
Swisher (90%)			6,249	2,898	3,351	32	492	2,795	3,225	46.4	53.6	0.5	7.9	44.7	51.6
Wheeler (100%)			4,990	3,469	1,521	53	137	1,227	1,345	69.5	30.5	1.1	2.7	24.6	27.0
Wichita (100%)			129,350	79,694	49,656	3,968	16,588	25,803	41,265	61.6	38.4	3.1	12.8	19.9	31.9
Wilbarger (100%)			12,887	7,012	5,875	632	1,259	3,734	4,910	54.4	45.6	4.9	9.8	29.0	38.1

District Population Analysis with County Subtotals

CONGRESSIONAL DISTRICTS - PLANC2328

	Deviation		Total	Anglo	Non-Anglo	Asian	Black	Hispanic	B+H	%Anglo	%Non-Anglo	%Asian	%Black	%Hispanic	%B+H
DISTRICT 13	-2	Total:	766,985	448,636	318,349	26,636	68,176	205,498	268,461	58.5	41.5	3.5	8.9	26.8	35.0
	0.00 %	VAP:	585,974	365,210	220,764	19,166	47,551	137,537	182,890	62.3	37.7	3.3	8.1	23.5	31.2
Wise (9%)			6,520	5,414	1,106	53	83	708	783	83.0	17.0	0.8	1.3	10.9	12.0
DISTRICT 14	-1	Total:	766,986	346,387	420,599	59,981	122,435	229,462	345,395	45.2	54.8	7.8	16.0	29.9	45.0
	0.00 %	VAP:	576,149	279,964	296,185	43,729	86,751	155,922	239,880	48.6	51.4	7.6	15.1	27.1	41.6
Brazoria (72%)			266,110	109,030	157,080	25,580	47,599	81,403	126,728	41.0	59.0	9.6	17.9	30.6	47.6
Chambers (0%)			0	0	0	0	0	0	0	0.0	0.0	0.0	0.0	0.0	0.0
Fort Bend (1%)			11,536	722	10,814	312	3,637	7,030	10,497	6.3	93.7	2.7	31.5	60.9	91.0
Galveston (100%)			350,682	191,358	159,324	15,636	49,174	88,636	135,263	54.6	45.4	4.5	14.0	25.3	38.6
Harris (3%)			138,658	45,277	93,381	18,453	22,025	52,393	72,907	32.7	67.3	13.3	15.9	37.8	52.6
DISTRICT 15	-1	Total:	766,986	91,352	675,634	11,501	11,111	651,039	658,869	11.9	88.1	1.5	1.4	84.9	85.9
	0.00 %	VAP:	548,033	75,511	472,522	8,550	7,840	453,389	459,673	13.8	86.2	1.6	1.4	82.7	83.9
Bexar (3%)			64,247	10,466	53,781	956	2,416	50,433	52,263	16.3	83.7	1.5	3.8	78.5	81.3
Brooks (100%)			7,076	724	6,352	48	47	6,242	6,271	10.2	89.8	0.7	0.7	88.2	88.6
Duval (100%)			9,831	937	8,894	66	208	7,962	8,133	9.5	90.5	0.7	2.1	81.0	82.7
Hidalgo (70%)			605,196	39,578	565,618	9,588	5,788	550,365	553,834	6.5	93.5	1.6	1.0	90.9	91.5
Jim Hogg (100%)			4,838	414	4,424	36	11	4,281	4,287	8.6	91.4	0.7	0.2	88.5	88.6
Karnes (100%)			14,710	5,388	9,322	196	1,265	7,734	8,910	36.6	63.4	1.3	8.6	52.6	60.6
Live Oak (100%)			11,335	5,968	5,367	66	275	4,790	5,031	52.7	47.3	0.6	2.4	42.3	44.4
Wilson (100%)			49,753	27,877	21,876	545	1,101	19,232	20,140	56.0	44.0	1.1	2.2	38.7	40.5
DISTRICT 16	5	Total:	766,992	171,807	595,185	19,220	41,050	534,615	567,239	22.4	77.6	2.5	5.4	69.7	74.0
	0.00 %	VAP:	575,591	140,073	435,518	14,265	28,333	389,697	413,906	24.3	75.7	2.5	4.9	67.7	71.9
Andrews (100%)			18,610	7,405	11,205	153	376	10,400	10,683	39.8	60.2	0.8	2.0	55.9	57.4
Crane (100%)			4,675	1,342	3,333	39	102	3,158	3,237	28.7	71.3	0.8	2.2	67.6	69.2
Culberson (2%)			54	21	33	3	3	28	30	38.9	61.1	5.6	5.6	51.9	55.6
Ector (100%)			165,171	51,023	114,148	2,940	9,522	100,051	108,362	30.9	69.1	1.8	5.8	60.6	65.6
El Paso (58%)			503,470	78,472	424,998	13,980	27,896	385,693	407,013	15.6	84.4	2.8	5.5	76.6	80.8
Hudspeth (22%)			710	287	423	2	8	387	390	40.4	59.6	0.3	1.1	54.5	54.9
Loving (100%)			64	56	8	3	3	1	3	87.5	12.5	4.7	4.7	1.6	4.7
Midland (22%)			36,747	22,978	13,769	1,636	1,812	9,533	11,157	62.5	37.5	4.5	4.9	25.9	30.4
Reeves (100%)			14,748	1,697	13,051	205	332	12,510	12,748	11.5	88.5	1.4	2.3	84.8	86.4
Upton (100%)			3,308	1,318	1,990	32	120	1,797	1,886	39.8	60.2	1.0	3.6	54.3	57.0
Ward (100%)			11,644	4,506	7,138	113	666	6,325	6,847	38.7	61.3	1.0	5.7	54.3	58.8
Winkler (100%)			7,791	2,702	5,089	114	210	4,732	4,883	34.7	65.3	1.5	2.7	60.7	62.7
DISTRICT 17	-4	Total:	766,983	409,012	357,971	21,906	123,696	200,527	317,884	53.3	46.7	2.9	16.1	26.1	41.4
	0.00 %	VAP:	590,894	336,921	253,973	15,765	90,035	136,050	223,420	57.0	43.0	2.7	15.2	23.0	37.8
Angelina (100%)			86,395	49,970	36,425	1,169	14,115	19,732	33,448	57.8	42.2	1.4	16.3	22.8	38.7

District Population Analysis with County Subtotals

CONGRESSIONAL DISTRICTS - PLANC2328

	Deviation		Total	Anglo	Non-Anglo	Asian	Black	Hispanic	B+H	%Anglo	%Non-Anglo	%Asian	%Black	%Hispanic	%B+H
DISTRICT 17	-4	Total:	766,983	409,012	357,971	21,906	123,696	200,527	317,884	53.3	46.7	2.9	16.1	26.1	41.4
	0.00 %	VAP:	590,894	336,921	253,973	15,765	90,035	136,050	223,420	57.0	43.0	2.7	15.2	23.0	37.8
Falls (100%)			16,968	8,707	8,261	106	4,023	3,965	7,845	51.3	48.7	0.6	23.7	23.4	46.2
Hill (35%)			12,645	6,768	5,877	120	1,384	4,117	5,452	53.5	46.5	0.9	10.9	32.6	43.1
Houston (100%)			22,066	12,957	9,109	186	5,462	3,071	8,439	58.7	41.3	0.8	24.8	13.9	38.2
Leon (100%)			15,719	11,659	4,060	153	1,059	2,446	3,469	74.2	25.8	1.0	6.7	15.6	22.1
Limestone (100%)			22,146	12,530	9,616	245	4,117	5,013	8,945	56.6	43.4	1.1	18.6	22.6	40.4
Madison (100%)			13,455	6,984	6,471	131	2,724	3,415	6,099	51.9	48.1	1.0	20.2	25.4	45.3
McLennan (60%)			155,848	65,587	90,261	3,541	33,929	51,396	83,347	42.1	57.9	2.3	21.8	33.0	53.5
Milam (100%)			24,754	15,367	9,387	193	2,520	6,264	8,582	62.1	37.9	0.8	10.2	25.3	34.7
Polk (100%)			50,123	34,808	15,315	490	5,422	7,345	12,617	69.4	30.6	1.0	10.8	14.7	25.2
Robertson (100%)			16,757	9,505	7,252	145	3,381	3,528	6,789	56.7	43.3	0.9	20.2	21.1	40.5
San Jacinto (85%)			23,317	16,924	6,393	153	2,307	3,252	5,480	72.6	27.4	0.7	9.9	13.9	23.5
Trinity (100%)			13,602	10,533	3,069	100	1,269	1,314	2,561	77.4	22.6	0.7	9.3	9.7	18.8
Walker (100%)			76,400	39,823	36,577	1,335	17,359	16,578	33,580	52.1	47.9	1.7	22.7	21.7	44.0
Williamson (36%)			216,788	106,890	109,898	13,839	24,625	69,091	91,231	49.3	50.7	6.4	11.4	31.9	42.1
DISTRICT 18	3	Total:	766,990	144,829	622,161	36,349	215,070	371,425	578,905	18.9	81.1	4.7	28.0	48.4	75.5
	0.00 %	VAP:	579,300	127,332	451,968	29,110	160,955	260,218	417,127	22.0	78.0	5.0	27.8	44.9	72.0
Harris (16%)			766,990	144,829	622,161	36,349	215,070	371,425	578,905	18.9	81.1	4.7	28.0	48.4	75.5
DISTRICT 19	-1	Total:	766,986	382,685	384,301	18,320	60,908	296,623	350,701	49.9	50.1	2.4	7.9	38.7	45.7
	0.00 %	VAP:	578,734	309,294	269,440	13,937	42,511	202,836	242,861	53.4	46.6	2.4	7.3	35.0	42.0
Bailey (100%)			6,904	2,190	4,714	19	91	4,540	4,600	31.7	68.3	0.3	1.3	65.8	66.6
Borden (100%)			631	528	103	14	16	86	95	83.7	16.3	2.2	2.5	13.6	15.1
Castro (100%)			7,371	2,328	5,043	49	155	4,784	4,905	31.6	68.4	0.7	2.1	64.9	66.5
Cochran (100%)			2,547	912	1,635	16	94	1,527	1,594	35.8	64.2	0.6	3.7	60.0	62.6
Cottle (100%)			1,380	902	478	18	128	327	440	65.4	34.6	1.3	9.3	23.7	31.9
Crosby (100%)			5,133	2,076	3,057	41	203	2,829	2,965	40.4	59.6	0.8	4.0	55.1	57.8
Dawson (100%)			12,456	4,590	7,866	86	1,004	6,767	7,665	36.8	63.2	0.7	8.1	54.3	61.5
Deaf Smith (100%)			18,583	4,233	14,350	78	290	13,925	14,080	22.8	77.2	0.4	1.6	74.9	75.8
Dickens (100%)			1,770	1,178	592	21	64	512	548	66.6	33.4	1.2	3.6	28.9	31.0
Fisher (100%)			3,672	2,496	1,176	27	149	973	1,088	68.0	32.0	0.7	4.1	26.5	29.6
Floyd (100%)			5,402	2,079	3,323	39	207	3,067	3,228	38.5	61.5	0.7	3.8	56.8	59.8
Gaines (100%)			21,598	12,554	9,044	139	356	8,401	8,676	58.1	41.9	0.6	1.6	38.9	40.2
Garza (100%)			5,816	2,162	3,654	56	381	3,272	3,554	37.2	62.8	1.0	6.6	56.3	61.1
Hale (100%)			32,522	10,693	21,829	243	1,807	19,489	21,052	32.9	67.1	0.7	5.6	59.9	64.7
Haskell (100%)			5,416	3,628	1,788	43	268	1,377	1,599	67.0	33.0	0.8	4.9	25.4	29.5
Hockley (100%)			21,537	9,752	11,785	97	803	10,624	11,295	45.3	54.7	0.5	3.7	49.3	52.4

District Population Analysis with County Subtotals

CONGRESSIONAL DISTRICTS - PLANC2328

	Deviation		Total	Anglo	Non-Anglo	Asian	Black	Hispanic	B+H	%Anglo	%Non-Anglo	%Asian	%Black	%Hispanic	%B+H
DISTRICT 19	-1	Total:	766,986	382,685	384,301	18,320	60,908	296,623	350,701	49.9	50.1	2.4	7.9	38.7	45.7
	0.00 %	VAP:	578,734	309,294	269,440	13,937	42,511	202,836	242,861	53.4	46.6	2.4	7.3	35.0	42.0
Howard (100%)			34,860	15,672	19,188	561	2,113	16,174	17,929	45.0	55.0	1.6	6.1	46.4	51.4
Jones (100%)			19,663	11,485	8,178	158	2,187	5,504	7,599	58.4	41.6	0.8	11.1	28.0	38.6
Kent (100%)			753	657	96	9	11	81	86	87.3	12.7	1.2	1.5	10.8	11.4
King (100%)			265	230	35	4	8	25	31	86.8	13.2	1.5	3.0	9.4	11.7
Knox (100%)			3,353	1,935	1,418	34	210	1,130	1,309	57.7	42.3	1.0	6.3	33.7	39.0
Lamb (100%)			13,045	4,981	8,064	41	544	7,449	7,904	38.2	61.8	0.3	4.2	57.1	60.6
Lubbock (100%)			310,639	154,994	155,645	11,533	31,107	109,170	137,329	49.9	50.1	3.7	10.0	35.1	44.2
Lynn (100%)			5,596	2,960	2,636	34	151	2,352	2,482	52.9	47.1	0.6	2.7	42.0	44.4
Martin (100%)			5,237	2,780	2,457	34	128	2,255	2,359	53.1	46.9	0.6	2.4	43.1	45.0
Mitchell (100%)			8,990	4,328	4,662	71	1,072	3,454	4,457	48.1	51.9	0.8	11.9	38.4	49.6
Motley (100%)			1,063	858	205	18	18	153	166	80.7	19.3	1.7	1.7	14.4	15.6
Nolan (100%)			14,738	8,138	6,600	150	953	5,354	6,120	55.2	44.8	1.0	6.5	36.3	41.5
Parmer (100%)			9,869	3,187	6,682	36	137	6,504	6,575	32.3	67.7	0.4	1.4	65.9	66.6
Scurry (100%)			16,932	8,637	8,295	140	812	7,139	7,853	51.0	49.0	0.8	4.8	42.2	46.4
Shackelford (100%)			3,105	2,612	493	33	46	363	394	84.1	15.9	1.1	1.5	11.7	12.7
Stonewall (100%)			1,245	958	287	9	41	226	256	76.9	23.1	0.7	3.3	18.2	20.6
Swisher (10%)			722	321	401	12	32	352	372	44.5	55.5	1.7	4.4	48.8	51.5
Taylor (100%)			143,208	87,316	55,892	4,299	14,655	34,756	47,874	61.0	39.0	3.0	10.2	24.3	33.4
Terry (100%)			11,831	4,599	7,232	78	540	6,569	7,009	38.9	61.1	0.7	4.6	55.5	59.2
Throckmorton (100%)			1,440	1,248	192	8	17	145	156	86.7	13.3	0.6	1.2	10.1	10.8
Yoakum (100%)			7,694	2,488	5,206	72	110	4,968	5,057	32.3	67.7	0.9	1.4	64.6	65.7
DISTRICT 20	4	Total:	766,991	115,769	651,222	24,073	63,460	568,076	621,756	15.1	84.9	3.1	8.3	74.1	81.1
	0.00 %	VAP:	582,630	100,825	481,805	17,733	45,352	418,014	458,777	17.3	82.7	3.0	7.8	71.7	78.7
Bexar (38%)			766,991	115,769	651,222	24,073	63,460	568,076	621,756	15.1	84.9	3.1	8.3	74.1	81.1
DISTRICT 21	-8	Total:	766,979	339,869	427,110	41,317	71,992	311,454	373,750	44.3	55.7	5.4	9.4	40.6	48.7
	0.00 %	VAP:	596,721	285,749	310,972	30,072	50,613	223,865	269,968	47.9	52.1	5.0	8.5	37.5	45.2
Bandera (100%)			20,851	15,595	5,256	219	270	4,010	4,247	74.8	25.2	1.1	1.3	19.2	20.4
Bexar (30%)			600,590	221,053	379,537	39,066	69,484	272,888	333,182	36.8	63.2	6.5	11.6	45.4	55.5
Blanco (100%)			11,374	8,707	2,667	100	123	2,092	2,196	76.6	23.4	0.9	1.1	18.4	19.3
Edwards (100%)			1,422	651	771	26	17	718	725	45.8	54.2	1.8	1.2	50.5	51.0
Gillespie (100%)			26,725	19,884	6,841	213	245	5,766	5,941	74.4	25.6	0.8	0.9	21.6	22.2
Kendall (100%)			44,279	31,767	12,512	743	603	10,029	10,509	71.7	28.3	1.7	1.4	22.6	23.7
Kerr (100%)			52,598	35,791	16,807	851	1,127	13,598	14,502	68.0	32.0	1.6	2.1	25.9	27.6
Kimble (100%)			4,286	3,136	1,150	60	37	986	1,013	73.2	26.8	1.4	0.9	23.0	23.6
Mason (3%)			134	114	20	1	3	13	14	85.1	14.9	0.7	2.2	9.7	10.4

District Population Analysis with County Subtotals

CONGRESSIONAL DISTRICTS - PLANC2328

	Deviation		Total	Anglo	Non-Anglo	Asian	Black	Hispanic	B+H	%Anglo	%Non-Anglo	%Asian	%Black	%Hispanic	%B+H
DISTRICT 21	-8	Total:	766,979	339,869	427,110	41,317	71,992	311,454	373,750	44.3	55.7	5.4	9.4	40.6	48.7
	0.00 %	VAP:	596,721	285,749	310,972	30,072	50,613	223,865	269,968	47.9	52.1	5.0	8.5	37.5	45.2
Menard (100%)			1,962	1,231	731	10	33	662	690	62.7	37.3	0.5	1.7	33.7	35.2
Real (100%)			2,758	1,940	818	28	50	692	731	70.3	29.7	1.0	1.8	25.1	26.5
DISTRICT 22	-1	Total:	766,986	278,200	488,786	120,178	139,234	224,154	356,841	36.3	63.7	15.7	18.2	29.2	46.5
	0.00 %	VAP:	560,151	217,030	343,121	85,217	97,945	153,830	248,607	38.7	61.3	15.2	17.5	27.5	44.4
Brazoria (26%)			96,212	50,873	45,339	1,920	9,740	32,238	41,117	52.9	47.1	2.0	10.1	33.5	42.7
Fort Bend (56%)			461,360	159,145	302,215	101,048	78,351	120,177	195,009	34.5	65.5	21.9	17.0	26.0	42.3
Harris (3%)			121,141	33,441	87,700	15,980	32,530	38,830	69,874	27.6	72.4	13.2	26.9	32.1	57.7
Waller (82%)			46,703	16,611	30,092	966	12,575	15,942	28,209	35.6	64.4	2.1	26.9	34.1	60.4
Wharton (100%)			41,570	18,130	23,440	264	6,038	16,967	22,632	43.6	56.4	0.6	14.5	40.8	54.4
DISTRICT 23	-6	Total:	766,981	109,418	657,563	9,687	24,660	621,947	641,363	14.3	85.7	1.3	3.2	81.1	83.6
	0.00 %	VAP:	555,320	87,612	467,708	6,504	16,458	441,901	456,097	15.8	84.2	1.2	3.0	79.6	82.1
Brewster (100%)			9,546	4,948	4,598	164	287	3,963	4,176	51.8	48.2	1.7	3.0	41.5	43.7
Crockett (100%)			3,098	1,080	2,018	23	36	1,920	1,945	34.9	65.1	0.7	1.2	62.0	62.8
Culberson (98%)			2,134	424	1,710	47	45	1,617	1,643	19.9	80.1	2.2	2.1	75.8	77.0
Dimmit (100%)			8,615	898	7,717	94	129	7,487	7,570	10.4	89.6	1.1	1.5	86.9	87.9
El Paso (42%)			362,187	19,747	342,440	4,412	10,304	329,658	336,872	5.5	94.5	1.2	2.8	91.0	93.0
Glasscock (100%)			1,116	710	406	2	27	387	399	63.6	36.4	0.2	2.4	34.7	35.8
Hudspeth (78%)			2,492	807	1,685	20	21	1,649	1,659	32.4	67.6	0.8	0.8	66.2	66.6
Jeff Davis (100%)			1,996	1,282	714	39	28	613	627	64.2	35.8	2.0	1.4	30.7	31.4
Kinney (100%)			3,129	1,489	1,640	46	66	1,470	1,517	47.6	52.4	1.5	2.1	47.0	48.5
Maverick (100%)			57,887	1,574	56,313	295	307	54,936	55,107	2.7	97.3	0.5	0.5	94.9	95.2
Midland (78%)			133,236	53,509	79,727	3,162	10,919	63,798	73,730	40.2	59.8	2.4	8.2	47.9	55.3
Pecos (100%)			15,193	3,473	11,720	183	630	10,845	11,376	22.9	77.1	1.2	4.1	71.4	74.9
Presidio (100%)			6,131	961	5,170	102	47	4,991	5,032	15.7	84.3	1.7	0.8	81.4	82.1
Reagan (100%)			3,385	968	2,417	44	78	2,283	2,339	28.6	71.4	1.3	2.3	67.4	69.1
Terrell (100%)			760	352	408	13	22	370	384	46.3	53.7	1.7	2.9	48.7	50.5
Uvalde (100%)			24,564	6,613	17,951	206	268	17,317	17,462	26.9	73.1	0.8	1.1	70.5	71.1
Val Verde (100%)			47,586	7,836	39,750	574	962	38,207	38,861	16.5	83.5	1.2	2.0	80.3	81.7
Webb (28%)			74,256	2,175	72,081	219	351	71,492	71,642	2.9	97.1	0.3	0.5	96.3	96.5
Zavala (100%)			9,670	572	9,098	42	133	8,944	9,022	5.9	94.1	0.4	1.4	92.5	93.3
DISTRICT 24	2	Total:	766,989	392,304	374,685	88,608	106,947	163,710	264,839	51.1	48.9	11.6	13.9	21.3	34.5
	0.00 %	VAP:	580,751	317,288	263,463	64,130	74,413	111,173	182,679	54.6	45.4	11.0	12.8	19.1	31.5
Dallas (3%)			86,518	18,255	68,263	21,631	18,502	27,736	45,415	21.1	78.9	25.0	21.4	32.1	52.5
Tarrant (32%)			680,471	374,049	306,422	66,977	88,445	135,974	219,424	55.0	45.0	9.8	13.0	20.0	32.2

District Population Analysis with County Subtotals

CONGRESSIONAL DISTRICTS - PLANC2328

	Deviation		Total	Anglo	Non-Anglo	Asian	Black	Hispanic	B+H	%Anglo	%Non-Anglo	%Asian	%Black	%Hispanic	%B+H
DISTRICT 25	-5	Total:	766,982	369,382	397,600	23,595	140,873	219,697	355,274	48.2	51.8	3.1	18.4	28.6	46.3
	0.00 %	VAP:	575,640	302,255	273,385	17,654	100,110	143,100	240,926	52.5	47.5	3.1	17.4	24.9	41.9
Callahan (100%)			13,708	11,555	2,153	109	269	1,306	1,545	84.3	15.7	0.8	2.0	9.5	11.3
Comanche (100%)			13,585	9,189	4,396	62	127	3,867	3,949	67.6	32.4	0.5	0.9	28.5	29.1
Eastland (100%)			17,725	13,653	4,072	169	497	2,934	3,380	77.0	23.0	1.0	2.8	16.6	19.1
Erath (100%)			42,545	30,006	12,539	557	1,646	9,254	10,774	70.5	29.5	1.3	3.9	21.8	25.3
Hill (41%)			14,654	11,895	2,759	107	393	1,731	2,091	81.2	18.8	0.7	2.7	11.8	14.3
Hood (100%)			61,598	49,815	11,783	755	931	7,958	8,774	80.9	19.1	1.2	1.5	12.9	14.2
Jack (100%)			8,472	6,358	2,114	72	350	1,521	1,836	75.0	25.0	0.8	4.1	18.0	21.7
Johnson (68%)			121,519	83,581	37,938	1,686	5,074	26,519	31,032	68.8	31.2	1.4	4.2	21.8	25.5
Palo Pinto (100%)			28,409	20,778	7,631	345	857	5,614	6,367	73.1	26.9	1.2	3.0	19.8	22.4
Somervell (100%)			9,205	7,011	2,194	93	115	1,687	1,773	76.2	23.8	1.0	1.2	18.3	19.3
Stephens (100%)			9,101	6,256	2,845	89	327	2,204	2,503	68.7	31.3	1.0	3.6	24.2	27.5
Tarrant (19%)			408,594	105,876	302,718	19,419	129,963	151,594	277,460	25.9	74.1	4.8	31.8	37.1	67.9
Young (100%)			17,867	13,409	4,458	132	324	3,508	3,790	75.0	25.0	0.7	1.8	19.6	21.2
DISTRICT 26	-6	Total:	766,981	415,607	351,374	92,743	92,485	151,762	239,676	54.2	45.8	12.1	12.1	19.8	31.2
	0.00 %	VAP:	583,121	334,488	248,633	66,339	65,712	103,935	167,348	57.4	42.6	11.4	11.3	17.8	28.7
Collin (11%)			114,941	66,449	48,492	18,211	12,314	15,545	27,389	57.8	42.2	15.8	10.7	13.5	23.8
Cooke (100%)			41,668	29,404	12,264	446	1,687	8,519	10,062	70.6	29.4	1.1	4.0	20.4	24.1
Dallas (8%)			201,840	120,053	81,787	15,196	19,294	44,349	62,554	59.5	40.5	7.5	9.6	22.0	31.0
Denton (45%)			408,532	199,701	208,831	58,890	59,190	83,349	139,671	48.9	51.1	14.4	14.5	20.4	34.2
DISTRICT 27	2	Total:	766,989	294,979	472,010	20,137	48,989	397,123	438,836	38.5	61.5	2.6	6.4	51.8	57.2
	0.00 %	VAP:	581,425	243,941	337,484	14,582	34,044	280,700	311,893	42.0	58.0	2.5	5.9	48.3	53.6
Aransas (100%)			23,830	15,816	8,014	655	394	6,158	6,486	66.4	33.6	2.7	1.7	25.8	27.2
Caldwell (100%)			45,883	16,560	29,323	444	2,932	25,468	28,025	36.1	63.9	1.0	6.4	55.5	61.1
Calhoun (100%)			20,106	8,374	11,732	1,169	534	9,858	10,271	41.6	58.4	5.8	2.7	49.0	51.1
DeWitt (57%)			11,302	6,338	4,964	73	1,034	3,790	4,712	56.1	43.9	0.6	9.1	33.5	41.7
Gonzales (100%)			19,653	8,159	11,494	122	1,391	9,897	11,074	41.5	58.5	0.6	7.1	50.4	56.3
Guadalupe (82%)			142,232	68,490	73,742	4,012	12,419	55,777	66,609	48.2	51.8	2.8	8.7	39.2	46.8
Jackson (100%)			14,988	8,510	6,478	228	1,186	4,829	5,877	56.8	43.2	1.5	7.9	32.2	39.2
Kleberg (22%)			6,743	646	6,097	187	195	5,743	5,870	9.6	90.4	2.8	2.9	85.2	87.1
Lavaca (7%)			1,500	1,236	264	8	52	165	215	82.4	17.6	0.5	3.5	11.0	14.3
Matagorda (100%)			36,255	15,355	20,900	856	4,330	15,455	19,466	42.4	57.6	2.4	11.9	42.6	53.7
Nueces (100%)			353,178	106,165	247,013	10,625	17,679	217,052	231,480	30.1	69.9	3.0	5.0	61.5	65.5
Victoria (100%)			91,319	39,330	51,989	1,758	6,843	42,931	48,751	43.1	56.9	1.9	7.5	47.0	53.4
DISTRICT 28	4	Total:	766,991	109,001	657,990	12,232	29,797	616,943	640,985	14.2	85.8	1.6	3.9	80.4	83.6
	0.00 %	VAP:	540,157	88,005	452,152	8,449	20,514	421,869	439,639	16.3	83.7	1.6	3.8	78.1	81.4
Atascosa (100%)			48,981	16,066	32,915	396	736	31,178	31,684	32.8	67.2	0.8	1.5	63.7	64.7

District Population Analysis with County Subtotals

CONGRESSIONAL DISTRICTS - PLANC2328

	Deviation		Total	Anglo	Non-Anglo	Asian	Black	Hispanic	B+H	%Anglo	%Non-Anglo	%Asian	%Black	%Hispanic	%B+H
DISTRICT 28	4	Total:	766,991	109,001	657,990	12,232	29,797	616,943	640,985	14.2	85.8	1.6	3.9	80.4	83.6
	0.00 %	VAP:	540,157	88,005	452,152	8,449	20,514	421,869	439,639	16.3	83.7	1.6	3.8	78.1	81.4
Bexar (12%)			243,551	50,703	192,848	8,965	24,258	161,890	182,029	20.8	79.2	3.7	10.0	66.5	74.7
Frio (100%)			18,385	3,053	15,332	218	767	14,171	14,897	16.6	83.4	1.2	4.2	77.1	81.0
Hidalgo (14%)			125,395	5,748	119,647	336	501	118,863	119,004	4.6	95.4	0.3	0.4	94.8	94.9
La Salle (100%)			6,664	1,467	5,197	28	259	4,908	5,132	22.0	78.0	0.4	3.9	73.6	77.0
McMullen (100%)			600	353	247	13	17	224	231	58.8	41.2	2.2	2.8	37.3	38.5
Medina (100%)			50,748	22,324	28,424	528	1,762	25,455	26,930	44.0	56.0	1.0	3.5	50.2	53.1
Starr (100%)			65,920	1,171	64,749	152	162	64,393	64,454	1.8	98.2	0.2	0.2	97.7	97.8
Webb (72%)			192,858	7,320	185,538	1,555	1,296	182,862	183,607	3.8	96.2	0.8	0.7	94.8	95.2
Zapata (100%)			13,889	796	13,093	41	39	12,999	13,017	5.7	94.3	0.3	0.3	93.6	93.7
DISTRICT 29	0	Total:	766,987	195,279	571,708	25,867	87,751	455,392	536,006	25.5	74.5	3.4	11.4	59.4	69.9
	0.00 %	VAP:	558,713	160,932	397,781	19,895	61,926	311,246	369,613	28.8	71.2	3.6	11.1	55.7	66.2
Chambers (100%)			46,571	29,858	16,713	879	3,763	10,952	14,512	64.1	35.9	1.9	8.1	23.5	31.2
Harris (15%)			720,416	165,421	554,995	24,988	83,988	444,440	521,494	23.0	77.0	3.5	11.7	61.7	72.4
DISTRICT 30	-6	Total:	766,981	114,821	652,160	21,267	307,596	323,320	623,710	15.0	85.0	2.8	40.1	42.2	81.3
	0.00 %	VAP:	578,170	105,120	473,050	17,385	231,742	221,316	449,515	18.2	81.8	3.0	40.1	38.3	77.7
Dallas (29%)			766,981	114,821	652,160	21,267	307,596	323,320	623,710	15.0	85.0	2.8	40.1	42.2	81.3
DISTRICT 31	3	Total:	766,990	422,116	344,874	58,449	114,920	160,797	265,063	55.0	45.0	7.6	15.0	21.0	34.6
	0.00 %	VAP:	566,353	334,825	231,528	38,577	76,396	104,493	176,105	59.1	40.9	6.8	13.5	18.5	31.1
Bell (92%)			340,276	146,572	193,704	16,519	90,217	85,386	167,433	43.1	56.9	4.9	26.5	25.1	49.2
Bosque (100%)			18,235	13,621	4,614	148	503	3,321	3,737	74.7	25.3	0.8	2.8	18.2	20.5
Hamilton (100%)			8,222	6,805	1,417	63	68	1,045	1,104	82.8	17.2	0.8	0.8	12.7	13.4
McLennan (40%)			104,731	74,106	30,625	3,163	7,870	17,191	24,469	70.8	29.2	3.0	7.5	16.4	23.4
Williamson (49%)			295,526	181,012	114,514	38,556	16,262	53,854	68,320	61.3	38.7	13.0	5.5	18.2	23.1
DISTRICT 32	4	Total:	766,991	334,720	432,271	63,783	127,344	230,018	352,448	43.6	56.4	8.3	16.6	30.0	46.0
	0.00 %	VAP:	579,411	274,234	305,177	48,142	91,017	155,147	243,896	47.3	52.7	8.3	15.7	26.8	42.1
Dallas (22%)			566,297	190,417	375,880	58,477	114,761	197,674	308,186	33.6	66.4	10.3	20.3	34.9	54.4
Hunt (21%)			21,170	15,989	5,181	189	433	3,604	4,004	75.5	24.5	0.9	2.0	17.0	18.9
Rains (100%)			12,164	10,130	2,034	103	360	1,109	1,446	83.3	16.7	0.8	3.0	9.1	11.9
Rockwall (100%)			107,819	70,198	37,621	4,533	9,772	20,560	29,811	65.1	34.9	4.2	9.1	19.1	27.6
Van Zandt (100%)			59,541	47,986	11,555	481	2,018	7,071	9,001	80.6	19.4	0.8	3.4	11.9	15.1
DISTRICT 33	4	Total:	766,991	335,249	431,742	99,500	70,094	249,725	315,725	43.7	56.3	13.0	9.1	32.6	41.2
	0.00 %	VAP:	575,444	271,138	304,306	71,466	50,847	171,054	219,833	47.1	52.9	12.4	8.8	29.7	38.2
Dallas (15%)			380,552	99,065	281,487	60,770	37,505	180,101	215,421	26.0	74.0	16.0	9.9	47.3	56.6
Denton (36%)			324,327	191,103	133,224	38,139	31,411	56,638	86,320	58.9	41.1	11.8	9.7	17.5	26.6

District Population Analysis with County Subtotals

CONGRESSIONAL DISTRICTS - PLANC2328

	Deviation		Total	Anglo	Non-Anglo	Asian	Black	Hispanic	B+H	%Anglo	%Non-Anglo	%Asian	%Black	%Hispanic	%B+H
DISTRICT 33	4	Total:	766,991	335,249	431,742	99,500	70,094	249,725	315,725	43.7	56.3	13.0	9.1	32.6	41.2
	0.00 %	VAP:	575,444	271,138	304,306	71,466	50,847	171,054	219,833	47.1	52.9	12.4	8.8	29.7	38.2
Wise (91%)			62,112	45,081	17,031	591	1,178	12,986	13,984	72.6	27.4	1.0	1.9	20.9	22.5
DISTRICT 34	-1	Total:	766,986	106,881	660,105	7,370	12,372	638,643	647,543	13.9	86.1	1.0	1.6	83.3	84.4
	0.00 %	VAP:	555,513	89,838	465,675	5,587	8,807	448,779	455,930	16.2	83.8	1.0	1.6	80.8	82.1
Bee (100%)			31,047	8,600	22,447	307	2,558	19,392	21,804	27.7	72.3	1.0	8.2	62.5	70.2
Cameron (100%)			421,017	37,107	383,910	3,637	3,410	376,680	378,477	8.8	91.2	0.9	0.8	89.5	89.9
DeWitt (43%)			8,522	4,516	4,006	32	833	3,100	3,852	53.0	47.0	0.4	9.8	36.4	45.2
Goliad (100%)			7,012	4,246	2,766	60	349	2,288	2,569	60.6	39.4	0.9	5.0	32.6	36.6
Hidalgo (16%)			140,190	8,012	132,178	772	813	130,773	131,059	5.7	94.3	0.6	0.6	93.3	93.5
Jim Wells (100%)			38,891	6,963	31,928	216	414	30,835	31,082	17.9	82.1	0.6	1.1	79.3	79.9
Kenedy (100%)			350	73	277	10	12	261	264	20.9	79.1	2.9	3.4	74.6	75.4
Kleberg (78%)			24,297	6,082	18,215	786	1,166	16,177	17,136	25.0	75.0	3.2	4.8	66.6	70.5
Refugio (100%)			6,741	2,864	3,877	61	534	3,306	3,735	42.5	57.5	0.9	7.9	49.0	55.4
San Patricio (100%)			68,755	26,613	42,142	1,278	1,725	38,220	39,491	38.7	61.3	1.9	2.5	55.6	57.4
Willacy (100%)			20,164	1,805	18,359	211	558	17,611	18,074	9.0	91.0	1.0	2.8	87.3	89.6
DISTRICT 35	0	Total:	766,987	380,132	386,855	36,840	58,685	283,588	334,352	49.6	50.4	4.8	7.7	37.0	43.6
	0.00 %	VAP:	585,520	309,532	275,988	26,599	41,722	198,036	235,952	52.9	47.1	4.5	7.1	33.8	40.3
Bexar (17%)			333,945	137,741	196,204	21,502	36,579	137,671	169,535	41.2	58.8	6.4	11.0	41.2	50.8
Comal (100%)			161,501	105,250	56,251	3,517	5,409	43,590	48,172	65.2	34.8	2.2	3.3	27.0	29.8
Guadalupe (18%)			30,474	15,573	14,901	1,595	3,647	9,456	12,679	51.1	48.9	5.2	12.0	31.0	41.6
Hays (100%)			241,067	121,568	119,499	10,226	13,050	92,871	103,966	50.4	49.6	4.2	5.4	38.5	43.1
DISTRICT 36	5	Total:	766,992	401,248	365,744	21,570	162,660	169,886	328,259	52.3	47.7	2.8	21.2	22.1	42.8
	0.00 %	VAP:	574,819	320,023	254,796	15,536	117,949	110,689	226,566	55.7	44.3	2.7	20.5	19.3	39.4
Hardin (100%)			56,231	46,934	9,297	608	3,559	3,417	6,891	83.5	16.5	1.1	6.3	6.1	12.3
Harris (4%)			172,484	67,981	104,503	6,542	36,522	59,882	94,705	39.4	60.6	3.8	21.2	34.7	54.9
Jasper (100%)			32,980	23,795	9,185	193	5,950	2,198	8,107	72.1	27.9	0.6	18.0	6.7	24.6
Jefferson (100%)			256,526	96,047	160,479	11,256	88,504	58,915	145,686	37.4	62.6	4.4	34.5	23.0	56.8
Liberty (100%)			91,628	50,044	41,584	734	8,052	30,797	38,563	54.6	45.4	0.8	8.8	33.6	42.1
Newton (100%)			12,217	9,249	2,968	50	2,253	344	2,571	75.7	24.3	0.4	18.4	2.8	21.0
Orange (100%)			84,808	64,935	19,873	1,451	8,941	7,265	15,988	76.6	23.4	1.7	10.5	8.6	18.9
Sabine (100%)			9,894	8,307	1,587	82	852	393	1,200	84.0	16.0	0.8	8.6	4.0	12.1
San Augustine (100%)			7,918	5,270	2,648	64	1,897	639	2,487	66.6	33.4	0.8	24.0	8.1	31.4
Shelby (94%)			22,508	13,384	9,124	444	3,848	4,516	8,290	59.5	40.5	2.0	17.1	20.1	36.8
Tyler (100%)			19,798	15,302	4,496	146	2,282	1,520	3,771	77.3	22.7	0.7	11.5	7.7	19.0

District Population Analysis with County Subtotals

CONGRESSIONAL DISTRICTS - PLANC2328

	Deviation		Total	Anglo	Non-Anglo	Asian	Black	Hispanic	B+H	%Anglo	%Non-Anglo	%Asian	%Black	%Hispanic	%B+H
DISTRICT 37	0	Total:	766,987	348,155	418,832	55,657	67,273	288,938	349,396	45.4	54.6	7.3	8.8	37.7	45.6
	0.00 %	VAP:	623,193	305,472	317,721	45,792	52,651	211,311	259,894	49.0	51.0	7.3	8.4	33.9	41.7
Travis (59%)			766,987	348,155	418,832	55,657	67,273	288,938	349,396	45.4	54.6	7.3	8.8	37.7	45.6
DISTRICT 38	-10	Total:	766,977	279,074	487,903	83,297	119,249	281,073	392,641	36.4	63.6	10.9	15.5	36.6	51.2
	0.00 %	VAP:	564,178	222,966	341,212	60,743	81,969	192,867	270,813	39.5	60.5	10.8	14.5	34.2	48.0
Harris (16%)			736,931	258,543	478,388	82,882	118,282	273,834	384,524	35.1	64.9	11.2	16.1	37.2	52.2
Montgomery (5%)			30,046	20,531	9,515	415	967	7,239	8,117	68.3	31.7	1.4	3.2	24.1	27.0

Population and Voter Data
with Voter Registration Comparison

CONGRESSIONAL DISTRICTS - PLANC2328

			Population									Total Voter Registration			Non-Suspense Voter Registration		
District	Deviation		Total	%Anglo	%Non-Anglo	%Asian	%Black	%Hispanic	%B+H	General Election	Turnout	Total	SSVR	TO/VR	Total	SSVR	TO/VR
1	-4	Total:	766,983	59.1	40.9	1.5	19.3	17.7	36.6	2024	324,312	516,568	7.7%	62.8%	462,687	7.7%	70.1%
	0.00%	VAP:	584,624	62.8	37.2	1.4	18.4	14.8	33.0	2022	233,982	496,332	7.0%	47.1%	440,208	7.0%	53.2%
2	2	Total:	766,989	43.2	56.8	4.9	13.4	37.0	49.7	2024	300,463	488,222	20.9%	61.5%	442,955	21.4%	67.8%
	0.00%	VAP:	554,470	46.9	53.1	4.8	12.6	34.0	46.0	2022	207,454	454,727	20.0%	45.6%	416,734	20.5%	49.8%
3	2	Total:	766,989	57.1	42.9	11.8	11.4	17.3	28.3	2024	387,860	566,383	9.0%	68.5%	513,621	9.0%	75.5%
	0.00%	VAP:	566,117	60.7	39.3	11.1	10.5	15.2	25.3	2022	268,434	515,453	8.4%	52.1%	462,722	8.4%	58.0%
4	10	Total:	766,997	53.9	46.1	15.8	12.1	15.7	27.4	2024	337,862	503,671	7.0%	67.1%	449,989	6.9%	75.1%
	0.00%	VAP:	583,598	57.3	42.7	14.8	11.3	13.9	25.0	2022	246,995	479,972	6.6%	51.5%	427,707	6.5%	57.7%
5	-6	Total:	766,981	42.2	57.8	1.8	17.5	37.3	54.1	2024	275,281	456,689	18.4%	60.3%	414,576	18.7%	66.4%
	0.00%	VAP:	568,690	46.6	53.4	1.8	16.8	33.0	49.5	2022	192,828	428,109	17.4%	45.0%	386,800	18.0%	49.9%
6	-7	Total:	766,980	43.4	56.6	5.7	20.0	29.4	48.6	2024	320,220	503,761	16.4%	63.6%	456,890	16.5%	70.1%
	0.00%	VAP:	564,557	47.3	52.7	5.8	18.6	26.3	44.4	2022	223,746	471,447	15.6%	47.5%	424,478	15.7%	52.7%
7	5	Total:	766,992	32.1	67.9	18.7	17.0	31.8	47.8	2024	274,267	446,116	16.2%	61.5%	402,382	16.4%	68.2%
	0.00%	VAP:	574,693	34.1	65.9	19.0	16.3	29.8	45.3	2022	193,855	422,258	15.7%	45.9%	388,668	15.9%	49.9%
8	1	Total:	766,988	42.5	57.5	7.6	13.9	34.8	48.0	2024	321,708	500,363	17.9%	64.3%	453,799	18.2%	70.9%
	0.00%	VAP:	576,972	46.1	53.9	7.7	13.1	31.6	44.1	2022	225,963	466,804	17.3%	48.4%	429,751	17.5%	52.6%
9	2	Total:	766,989	20.0	80.0	11.9	37.1	31.3	67.3	2024	277,670	471,777	15.9%	58.9%	419,879	16.4%	66.1%
	0.00%	VAP:	585,278	22.1	77.9	12.3	36.9	28.6	64.7	2022	202,090	452,162	15.4%	44.7%	411,322	15.9%	49.1%
10	2	Total:	766,989	47.4	52.6	6.5	13.2	31.8	44.0	2024	321,918	494,213	16.6%	65.1%	441,918	16.6%	72.8%
	0.00%	VAP:	590,854	51.5	48.5	6.6	12.2	28.2	39.8	2022	228,112	462,044	16.2%	49.4%	410,270	16.1%	55.6%
11	0	Total:	766,987	61.5	38.5	7.7	6.9	22.0	28.1	2024	355,519	536,478	12.6%	66.3%	473,505	12.4%	75.1%
	0.00%	VAP:	590,315	64.7	35.3	7.0	6.2	19.7	25.4	2022	273,525	515,012	12.4%	53.1%	458,466	12.1%	59.7%
12	8	Total:	766,995	51.4	48.6	3.8	10.7	32.2	42.3	2024	329,632	513,638	17.8%	64.2%	457,608	18.3%	72.0%
	0.00%	VAP:	574,627	55.4	44.6	3.7	9.8	28.9	38.2	2022	227,413	477,069	17.3%	47.7%	420,045	17.7%	54.1%
13	-2	Total:	766,985	58.5	41.5	3.5	8.9	26.8	35.0	2024	308,397	494,897	15.5%	62.3%	436,173	15.4%	70.7%
	0.00%	VAP:	585,974	62.3	37.7	3.3	8.1	23.5	31.2	2022	220,603	472,360	14.7%	46.7%	413,501	14.6%	53.4%
14	-1	Total:	766,986	45.2	54.8	7.8	16.0	29.9	45.0	2024	336,182	523,144	18.9%	64.3%	475,783	19.1%	70.7%
	0.00%	VAP:	576,149	48.6	51.4	7.6	15.1	27.1	41.6	2022	228,538	490,915	18.4%	46.6%	447,200	18.7%	51.1%
15	-1	Total:	766,986	11.9	88.1	1.5	1.4	84.9	85.9	2024	225,862	425,886	71.4%	53.0%	390,738	71.6%	57.8%
	0.00%	VAP:	548,033	13.8	86.2	1.6	1.4	82.7	83.9	2022	150,970	397,790	71.7%	38.0%	369,026	72.2%	40.9%
16	5	Total:	766,992	22.4	77.6	2.5	5.4	69.7	74.0	2024	231,698	453,532	55.1%	51.1%	400,088	56.2%	57.9%
	0.00%	VAP:	575,591	24.3	75.7	2.5	4.9	67.7	71.9	2022	156,520	442,493	54.7%	35.4%	387,400	56.3%	40.4%
17	-4	Total:	766,983	53.3	46.7	2.9	16.1	26.1	41.4	2024	316,786	508,811	14.3%	62.3%	448,450	14.0%	70.6%
	0.00%	VAP:	590,894	57.0	43.0	2.7	15.2	23.0	37.8	2022	223,536	498,840	13.7%	44.8%	427,569	13.7%	52.3%
18	3	Total:	766,990	18.9	81.1	4.7	28.0	48.4	75.5	2024	234,245	435,164	27.7%	53.8%	384,666	28.8%	60.9%
	0.00%	VAP:	579,300	22.0	78.0	5.0	27.8	44.9	72.0	2022	167,423	415,856	27.2%	40.3%	380,665	28.0%	44.0%
19	-1	Total:	766,986	49.9	50.1	2.4	7.9	38.7	45.7	2024	282,302	464,171	27.8%	60.8%	412,102	27.5%	68.5%
	0.00%	VAP:	578,734	53.4	46.6	2.4	7.3	35.0	42.0	2022	195,332	447,576	27.3%	43.6%	387,986	27.1%	50.3%
20	4	Total:	766,991	15.1	84.9	3.1	8.3	74.1	81.1	2024	225,009	437,526	61.6%	51.4%	387,070	63.1%	58.1%
	0.00%	VAP:	582,630	17.3	82.7	3.0	7.8	71.7	78.7	2022	164,093	431,921	61.7%	38.0%	378,642	63.1%	43.3%

For technical reasons, election results in Texas Legislative Council reports may vary slightly from the official election results. Complete official results for all elections are maintained by the Office of the Texas Secretary of State.
SSVR = Spanish surname voter registration

Population and Voter Data
with Voter Registration Comparison

CONGRESSIONAL DISTRICTS - PLANC2328

			Population									Total Voter Registration			Non-Suspense Voter Registration		
District	Deviation		Total	%Anglo	%Non-Anglo	%Asian	%Black	%Hispanic	%B+H	General Election	Turnout	Total	SSVR	TO/VR	Total	SSVR	TO/VR
21	-8	Total:	766,979	44.3	55.7	5.4	9.4	40.6	48.7	2024	366,303	552,207	27.5%	66.3%	492,226	27.6%	74.4%
	0.00%	VAP:	596,721	47.9	52.1	5.0	8.5	37.5	45.2	2022	276,576	528,021	26.8%	52.4%	464,394	26.8%	59.6%
22	-1	Total:	766,986	36.3	63.7	15.7	18.2	29.2	46.5	2024	322,228	504,889	17.9%	63.8%	459,460	17.9%	70.1%
	0.00%	VAP:	560,151	38.7	61.3	15.2	17.5	27.5	44.4	2022	219,247	468,060	17.8%	46.8%	427,890	17.9%	51.2%
23	-6	Total:	766,981	14.3	85.7	1.3	3.2	81.1	83.6	2024	225,066	463,485	68.1%	48.6%	416,288	68.7%	54.1%
	0.00%	VAP:	555,320	15.8	84.2	1.2	3.0	79.6	82.1	2022	147,897	446,313	68.3%	33.1%	397,920	69.6%	37.2%
24	2	Total:	766,989	51.1	48.9	11.6	13.9	21.3	34.5	2024	327,583	493,372	11.6%	66.4%	433,100	11.6%	75.6%
	0.00%	VAP:	580,751	54.6	45.4	11.0	12.8	19.1	31.5	2022	242,394	479,118	11.1%	50.6%	418,652	11.1%	57.9%
25	-5	Total:	766,982	48.2	51.8	3.1	18.4	28.6	46.3	2024	300,279	485,698	14.5%	61.8%	436,789	14.6%	68.7%
	0.00%	VAP:	575,640	52.5	47.5	3.1	17.4	24.9	41.9	2022	214,041	461,686	13.6%	46.4%	411,842	13.7%	52.0%
26	-6	Total:	766,981	54.2	45.8	12.1	12.1	19.8	31.2	2024	377,392	553,465	9.5%	68.2%	491,458	9.5%	76.8%
	0.00%	VAP:	583,121	57.4	42.6	11.4	11.3	17.8	28.7	2022	274,060	514,743	9.1%	53.2%	458,596	9.1%	59.8%
27	2	Total:	766,989	38.5	61.5	2.6	6.4	51.8	57.2	2024	299,481	502,036	38.4%	59.7%	451,357	38.6%	66.4%
	0.00%	VAP:	581,425	42.0	58.0	2.5	5.9	48.3	53.6	2022	213,706	479,786	38.4%	44.5%	424,715	38.6%	50.3%
28	4	Total:	766,991	14.2	85.8	1.6	3.9	80.4	83.6	2024	237,604	456,644	67.2%	52.0%	416,588	67.8%	57.0%
	0.00%	VAP:	540,157	16.3	83.7	1.6	3.8	78.1	81.4	2022	156,955	415,446	68.2%	37.8%	377,523	69.0%	41.6%
29	0	Total:	766,987	25.5	74.5	3.4	11.4	59.4	69.9	2024	215,840	395,482	40.6%	54.6%	359,441	41.4%	60.0%
	0.00%	VAP:	558,713	28.8	71.2	3.6	11.1	55.7	66.2	2022	145,547	378,552	39.5%	38.4%	351,732	40.2%	41.4%
30	-6	Total:	766,981	15.0	85.0	2.8	40.1	42.2	81.3	2024	245,586	459,185	23.3%	53.5%	403,734	24.2%	60.8%
	0.00%	VAP:	578,170	18.2	81.8	3.0	40.1	38.3	77.7	2022	173,903	441,925	22.3%	39.4%	398,257	23.2%	43.7%
31	3	Total:	766,990	55.0	45.0	7.6	15.0	21.0	34.6	2024	363,921	555,268	11.8%	65.5%	485,106	11.7%	75.0%
	0.00%	VAP:	566,353	59.1	40.9	6.8	13.5	18.5	31.1	2022	262,495	531,506	11.3%	49.4%	454,082	11.3%	57.8%
32	4	Total:	766,991	43.6	56.4	8.3	16.6	30.0	46.0	2024	301,321	476,235	14.8%	63.3%	430,117	14.9%	70.1%
	0.00%	VAP:	579,411	47.3	52.7	8.3	15.7	26.8	42.1	2022	215,658	451,559	14.0%	47.8%	413,143	14.2%	52.2%
33	4	Total:	766,991	43.7	56.3	13.0	9.1	32.6	41.2	2024	321,463	489,394	14.9%	65.7%	436,706	15.0%	73.6%
	0.00%	VAP:	575,444	47.1	52.9	12.4	8.8	29.7	38.2	2022	231,962	457,328	14.6%	50.7%	412,063	14.8%	56.3%
34	-1	Total:	766,986	13.9	86.1	1.0	1.6	83.3	84.4	2024	228,011	447,200	72.1%	51.0%	405,077	72.3%	56.3%
	0.00%	VAP:	555,513	16.2	83.8	1.0	1.6	80.8	82.1	2022	156,334	430,256	72.1%	36.3%	389,223	72.7%	40.2%
35	0	Total:	766,987	49.6	50.4	4.8	7.7	37.0	43.6	2024	407,644	600,712	24.2%	67.9%	539,884	24.3%	75.5%
	0.00%	VAP:	585,520	52.9	47.1	4.5	7.1	33.8	40.3	2022	292,327	551,627	23.5%	53.0%	489,141	23.6%	59.8%
36	5	Total:	766,992	52.3	47.7	2.8	21.2	22.1	42.8	2024	303,517	492,583	11.4%	61.6%	451,950	11.6%	67.2%
	0.00%	VAP:	574,819	55.7	44.3	2.7	20.5	19.3	39.4	2022	211,316	472,522	10.2%	44.7%	437,840	10.4%	48.3%
37	0	Total:	766,987	45.4	54.6	7.3	8.8	37.7	45.6	2024	336,102	549,731	18.5%	61.1%	457,087	18.9%	73.5%
	0.00%	VAP:	623,193	49.0	51.0	7.3	8.4	33.9	41.7	2022	271,380	527,432	18.6%	51.5%	455,152	18.7%	59.6%
38	-10	Total:	766,977	36.4	63.6	10.9	15.5	36.6	51.2	2024	294,264	467,921	19.4%	62.9%	426,321	19.7%	69.0%
	0.00%	VAP:	564,178	39.5	60.5	10.8	14.5	34.2	48.0	2022	205,837	438,345	19.0%	47.0%	408,813	19.2%	50.3%

For technical reasons, election results in Texas Legislative Council reports may vary slightly from the official election results. Complete official results for all elections are maintained by the Office of the Texas Secretary of State.
SSVR = Spanish surname voter registration

American Community Survey Special Tabulation
Using Census and American Community Survey Data
CONGRESSIONAL DISTRICTS - PLANC2328

	2020 Census		Special Tabulation of Citizen Voting Age Population (CVAP) from the 2019-2023 American Community Survey with Margins of Error											
				Hispanic CVAP	Not Hispanic or Latino Citizen Voting Age Population (CVAP)									
District	Total	VAP	CVAP	% Hispanic	% Black Alone	% Black + White	% Black + American Indian	% White Alone	% American Indian Alone	%Asian Alone	% Native Hawaiian Alone	% American Indian + White	% Asian + White	% Remainder 2 or More Other
1	766,983	584,624	552,585 (±7,727)	10.9 (±0.5)	18.5 (±0.6)	0.6 (±0.1)	0.1(±0.1)	67.4 (±0.7)	0.2 (±0.1)	0.8 (±0.1)	0.0 (±0.1)	1.1 (±0.1)	0.2 (±0.1)	0.2 (±0.1)
2	766,989	554,470	485,400 (±9,692)	27.4 (±1.0)	12.7 (±0.8)	0.5 (±0.2)	0.1(±0.1)	54.4 (±1.0)	0.1 (±0.1)	3.3 (±0.3)	0.1 (±0.1)	0.5 (±0.1)	0.5 (±0.1)	0.4 (±0.1)
3	766,989	566,117	542,385 (±8,573)	12.5 (±0.6)	10.7 (±0.7)	0.6 (±0.1)	0.1(±0.1)	66.9 (±0.7)	0.2 (±0.1)	7.6 (±0.5)	0.1 (±0.1)	0.7 (±0.1)	0.5 (±0.1)	0.3 (±0.1)
4	766,997	583,598	517,165 (±7,550)	10.8 (±0.5)	11.2 (±0.6)	0.6 (±0.2)	0.1(±0.1)	65.4 (±0.6)	0.4 (±0.1)	9.2 (±0.4)	0.1 (±0.1)	1.0 (±0.1)	0.7 (±0.1)	0.4 (±0.1)
5	766,981	568,690	496,765 (±7,876)	23.7 (±0.8)	18.7 (±0.8)	0.6 (±0.1)	0.1(±0.1)	53.9 (±0.7)	0.2 (±0.1)	1.4 (±0.2)	0.0 (±0.1)	0.9 (±0.1)	0.3 (±0.1)	0.2 (±0.1)
6	766,980	564,557	518,500 (±8,358)	21.6 (±0.7)	18.7 (±0.7)	0.7 (±0.1)	0.1(±0.1)	53.1 (±0.8)	0.2 (±0.1)	4.2 (±0.3)	0.2 (±0.1)	0.7 (±0.1)	0.3 (±0.1)	0.2 (±0.1)
7	766,992	574,693	453,745 (±9,049)	21.9 (±0.9)	18.2 (±1.0)	0.6 (±0.2)	0.2(±0.1)	42.3 (±0.9)	0.2 (±0.1)	15.3 (±0.7)	0.0 (±0.1)	0.4 (±0.1)	0.6 (±0.2)	0.4 (±0.1)
8	766,988	576,972	504,965 (±9,122)	24.4 (±0.9)	13.8 (±0.8)	0.6 (±0.2)	0.1(±0.1)	52.8 (±0.7)	0.2 (±0.1)	6.7 (±0.5)	0.1 (±0.1)	0.6 (±0.1)	0.4 (±0.1)	0.3 (±0.1)
9	766,989	585,278	493,315 (±8,712)	21.6 (±0.8)	40.9 (±1.0)	0.7 (±0.2)	0.3(±0.1)	26.2 (±0.7)	0.1 (±0.1)	9.1 (±0.5)	0.0 (±0.1)	0.2 (±0.1)	0.4 (±0.1)	0.4 (±0.1)
10	766,989	590,854	554,260 (±8,877)	24.3 (±0.8)	12.3 (±0.6)	0.4 (±0.1)	0.1(±0.1)	57.4 (±0.6)	0.1 (±0.1)	3.9 (±0.3)	0.1 (±0.1)	0.7 (±0.1)	0.5 (±0.1)	0.4 (±0.1)
11	766,987	590,315	563,635 (±7,682)	18.9 (±0.6)	5.6 (±0.4)	0.6 (±0.1)	0.1(±0.1)	68.5 (±0.6)	0.1 (±0.1)	4.2 (±0.3)	0.1 (±0.1)	1.0 (±0.1)	0.6 (±0.1)	0.3 (±0.1)
12	766,995	574,627	522,869 (±8,603)	23.4 (±0.8)	9.5 (±0.5)	0.4 (±0.1)	0.1(±0.1)	62.7 (±0.7)	0.2 (±0.1)	2.2 (±0.3)	0.0 (±0.1)	0.8 (±0.1)	0.4 (±0.1)	0.2 (±0.1)
13	766,985	585,974	548,505 (±7,219)	20.9 (±0.6)	7.2 (±0.4)	0.6 (±0.1)	0.1(±0.1)	67.4 (±0.5)	0.4 (±0.1)	1.6 (±0.2)	0.1 (±0.1)	1.0 (±0.1)	0.6 (±0.2)	0.2 (±0.1)
14	766,986	576,149	536,080 (±8,653)	24.1 (±0.8)	15.2 (±0.7)	0.6 (±0.1)	0.1(±0.1)	52.9 (±0.8)	0.2 (±0.1)	5.6 (±0.4)	0.0 (±0.1)	0.5 (±0.1)	0.4 (±0.1)	0.2 (±0.1)
15	766,986	548,033	438,950 (±8,158)	79.2 (±0.9)	1.3 (±0.2)	0.1 (±0.1)	0.0(±0.1)	17.5 (±0.6)	0.1 (±0.1)	1.2 (±0.2)	0.0 (±0.1)	0.2 (±0.1)	0.2 (±0.1)	0.1 (±0.1)
16	766,992	575,591	489,290 (±8,271)	66.1 (±1.0)	4.2 (±0.3)	0.3 (±0.1)	0.1(±0.1)	26.6 (±0.6)	0.3 (±0.1)	1.3 (±0.2)	0.1 (±0.1)	0.4 (±0.1)	0.3 (±0.1)	0.3 (±0.1)
17	766,983	590,894	563,900 (±8,005)	18.9 (±0.6)	14.3 (±0.5)	0.7 (±0.1)	0.1(±0.1)	62.2 (±0.7)	0.2 (±0.1)	1.6 (±0.2)	0.1 (±0.1)	1.2 (±0.2)	0.4 (±0.1)	0.3 (±0.1)
18	766,990	579,300	473,040 (±8,562)	34.7 (±1.0)	31.7 (±1.0)	0.7 (±0.2)	0.1(±0.1)	26.9 (±0.6)	0.2 (±0.1)	4.6 (±0.4)	0.0 (±0.1)	0.3 (±0.1)	0.4 (±0.1)	0.3 (±0.1)
19	766,986	578,734	542,845 (±6,953)	33.5 (±0.7)	5.9 (±0.3)	0.5 (±0.1)	0.1(±0.1)	57.4 (±0.6)	0.3 (±0.1)	1.1 (±0.1)	0.1 (±0.1)	0.8 (±0.1)	0.2 (±0.1)	0.2 (±0.1)
20	766,991	582,630	522,160 (±8,991)	71.2 (±0.9)	7.2 (±0.5)	0.5 (±0.1)	0.0(±0.1)	18.6 (±0.6)	0.2 (±0.1)	1.4 (±0.2)	0.1 (±0.1)	0.3 (±0.1)	0.3 (±0.1)	0.2 (±0.1)
21	766,979	596,721	568,715 (±8,554)	36.0 (±0.8)	7.0 (±0.5)	0.8 (±0.2)	0.1(±0.1)	51.4 (±0.7)	0.1 (±0.1)	2.8 (±0.2)	0.2 (±0.1)	0.7 (±0.1)	0.6 (±0.1)	0.5 (±0.1)
22	766,986	560,151	512,875 (±10,207)	25.3 (±0.9)	17.9 (±0.9)	0.8 (±0.3)	0.1(±0.1)	42.3 (±0.8)	0.1 (±0.1)	12.3 (±0.8)	0.0 (±0.1)	0.5 (±0.1)	0.4 (±0.1)	0.2 (±0.1)
23	766,981	555,320	468,035 (±8,481)	76.5 (±0.9)	2.9 (±0.3)	0.2 (±0.1)	0.1(±0.1)	18.8 (±0.6)	0.4 (±0.1)	0.5 (±0.1)	0.0 (±0.1)	0.2 (±0.1)	0.1 (±0.1)	0.1 (±0.1)
24	766,989	580,751	513,300 (±8,558)	15.8 (±0.7)	13.0 (±0.7)	0.8 (±0.3)	0.1(±0.1)	61.0 (±0.8)	0.2 (±0.1)	7.2 (±0.5)	0.2 (±0.1)	0.7 (±0.1)	0.5 (±0.1)	0.4 (±0.1)
25	766,982	575,640	528,925 (±7,987)	20.5 (±0.7)	17.0 (±0.7)	0.5 (±0.1)	0.2(±0.1)	58.5 (±0.5)	0.2 (±0.1)	1.6 (±0.2)	0.1 (±0.1)	0.7 (±0.1)	0.3 (±0.1)	0.3 (±0.1)
26	766,981	583,121	542,725 (±8,076)	14.3 (±0.6)	11.7 (±0.6)	0.7 (±0.2)	0.1(±0.1)	63.4 (±0.7)	0.2 (±0.1)	7.9 (±0.4)	0.1 (±0.1)	0.6 (±0.1)	0.7 (±0.1)	0.3 (±0.1)
27	766,989	581,425	550,970 (±8,020)	47.3 (±0.9)	5.4 (±0.3)	0.4 (±0.1)	0.1(±0.1)	44.1 (±0.6)	0.2 (±0.1)	1.4 (±0.2)	0.0 (±0.1)	0.5 (±0.1)	0.2 (±0.1)	0.3 (±0.1)
28	766,991	540,157	443,220 (±8,361)	74.5 (±0.9)	3.6 (±0.4)	0.3 (±0.1)	0.1(±0.1)	19.7 (±0.6)	0.1 (±0.1)	0.8 (±0.2)	0.1 (±0.1)	0.3 (±0.1)	0.3 (±0.1)	0.3 (±0.1)
29	766,987	558,713	441,029 (±8,136)	46.7 (±1.0)	12.6 (±0.7)	0.5 (±0.2)	0.1(±0.1)	35.9 (±0.8)	0.2 (±0.1)	3.0 (±0.3)	0.0 (±0.1)	0.5 (±0.1)	0.2 (±0.1)	0.1 (±0.1)
30	766,981	578,170	488,175 (±8,652)	29.3 (±0.9)	44.9 (±1.1)	0.9 (±0.2)	0.4(±0.1)	21.4 (±0.6)	0.2 (±0.1)	2.0 (±0.2)	0.0 (±0.1)	0.4 (±0.1)	0.2 (±0.1)	0.3 (±0.1)
31	766,990	566,353	549,545 (±7,891)	17.9 (±0.6)	11.9 (±0.6)	1.0 (±0.2)	0.1(±0.1)	63.0 (±0.6)	0.1 (±0.1)	3.8 (±0.3)	0.3 (±0.1)	0.7 (±0.1)	0.7 (±0.1)	0.4 (±0.1)
32	766,991	579,411	496,485 (±8,156)	19.1 (±0.7)	17.2 (±0.8)	0.7 (±0.2)	0.2(±0.1)	54.7 (±0.6)	0.3 (±0.1)	6.1 (±0.4)	0.0 (±0.1)	0.7 (±0.1)	0.5 (±0.1)	0.3 (±0.1)
33	766,991	575,444	468,930 (±7,097)	21.3 (±0.8)	8.9 (±0.5)	0.5 (±0.1)	0.1(±0.1)	59.0 (±0.7)	0.2 (±0.1)	8.5 (±0.4)	0.0 (±0.1)	0.6 (±0.1)	0.5 (±0.1)	0.3 (±0.1)
34	766,986	555,513	472,090 (±7,762)	78.3 (±0.9)	1.4 (±0.2)	0.1 (±0.1)	0.1(±0.1)	19.0 (±0.5)	0.2 (±0.1)	0.5 (±0.1)	0.1 (±0.1)	0.3 (±0.1)	0.1 (±0.1)	0.0 (±0.1)

The American Community Survey provided estimated citizen voting age population (CVAP) data at the block group level in a Special Tabulation. Because the MOE can only be calculated using whole block groups, all block groups with more than 50% of the population in a district are included in the analysis. The Red-118 report provides a summary of the block groups used in the analysis.
The percent for each CVAP population category is that group's CVAP divided by the CVAP total.
Numbers in parentheses are margins of error at 90% confidence level.

American Community Survey Special Tabulation
Using Census and American Community Survey Data
CONGRESSIONAL DISTRICTS - PLANC2328

	2020 Census		Special Tabulation of Citizen Voting Age Population (CVAP) from the 2019-2023 American Community Survey with Margins of Error											
				Hispanic CVAP	Not Hispanic or Latino Citizen Voting Age Population (CVAP)									
District	Total	VAP	CVAP	% Hispanic	% Black Alone	% Black + White	% Black + American Indian	% White Alone	% American Indian Alone	%Asian Alone	% Native Hawaiian Alone	% American Indian + White	% Asian + White	% Remainder 2 or More Other
35	766,987	585,520	576,800 (±9,194)	32.5 (±0.9)	6.4 (±0.5)	0.6 (±0.1)	0.1(±0.1)	56.5 (±0.7)	0.1 (±0.1)	2.3 (±0.3)	0.1 (±0.1)	0.7 (±0.1)	0.5 (±0.1)	0.3 (±0.1)
36	766,992	574,819	524,765 (±8,126)	14.8 (±0.6)	21.0 (±0.7)	0.6 (±0.1)	0.1(±0.1)	60.4 (±0.7)	0.2 (±0.1)	1.8 (±0.2)	0.1 (±0.1)	0.7 (±0.1)	0.2 (±0.1)	0.2 (±0.1)
37	766,987	623,193	551,315 (±8,420)	28.9 (±0.9)	8.0 (±0.5)	0.6 (±0.1)	0.1(±0.1)	55.8 (±0.6)	0.2 (±0.1)	4.3 (±0.3)	0.1 (±0.1)	0.6 (±0.1)	1.0 (±0.2)	0.5 (±0.1)
38	766,977	564,178	451,865 (±9,405)	27.1 (±1.1)	14.4 (±0.8)	0.7 (±0.2)	0.1(±0.1)	47.3 (±0.9)	0.1 (±0.1)	8.9 (±0.6)	0.1 (±0.1)	0.5 (±0.1)	0.6 (±0.1)	0.3 (±0.1)

The American Community Survey provided estimated citizen voting age population (CVAP) data at the block group level in a Special Tabulation. Because the MOE can only be calculated using whole block groups, all block groups with more than 50% of the population in a district are included in the analysis. The Red-118 report provides a summary of the block groups used in the analysis.
The percent for each CVAP population category is that group's CVAP divided by the CVAP total.
Numbers in parentheses are margins of error at 90% confidence level.

Incumbents by District

CONGRESSIONAL DISTRICTS - PLANC2328

District	Incumbents
1	Moran - R
2	N/A
3	Self - R
4	N/A
5	N/A
6	Ellzey - R
7	Nehls - R
8	N/A
9	*Green - D *Hunt - R
10	N/A
11	Pfluger - R
12	*Goldman - R *Williams - R
13	Jackson - R
14	Weber - R
15	*De La Cruz - R *Gonzalez - D
16	Escobar - D
17	*Carter - R *Sessions - R
18	*Fletcher - D *Garcia - D
19	Arrington - R
20	N/A
21	*Castro - D *Gonzales - R
22	N/A
23	N/A
24	N/A
25	Veasey - D
26	*Fallon - R *Johnson - D
27	Cloud - R
28	Cuellar - D
29	N/A
30	N/A
31	N/A
32	Gooden - R
33	*Crockett - D *Gill - R *Van Duyne - R
34	N/A
35	Roy - R
36	*Babin - R *Crenshaw - R
37	*Casar - D *Doggett - D *McCaul - R
38	Luttrell - R

* Incumbents paired.

U.S. Congressional Districts
Proposed Plan
PLANC2328

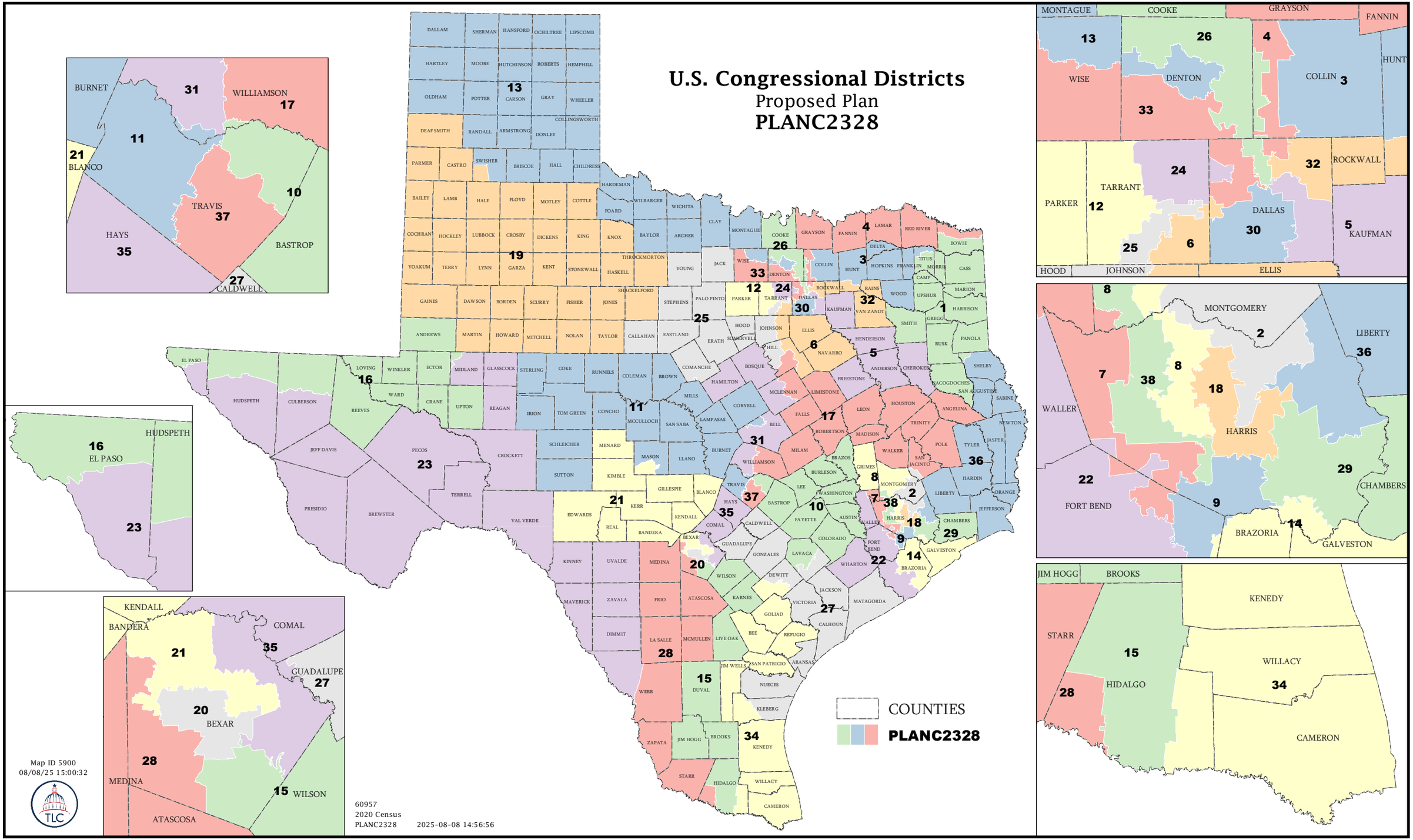

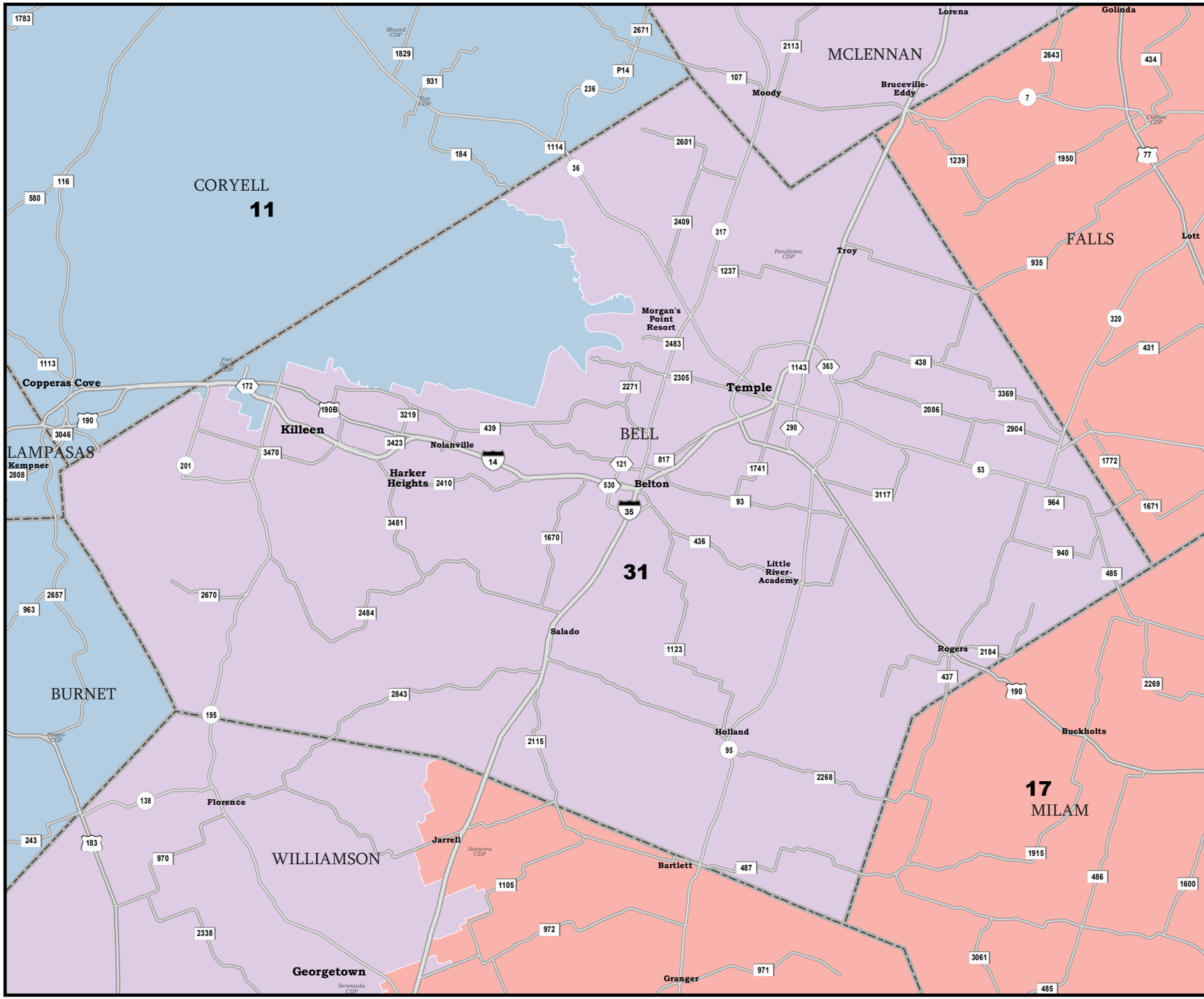

BELL COUNTY

U.S. Congressional Districts

Proposed Plan

PLANC2328

COUNTIES

PLANC2328

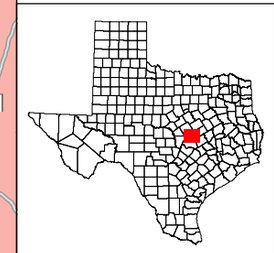

60957
2020 Census
PLANC2328 2025-08-08 14:56:56

Map ID 5900
08/08/25 15:00:32

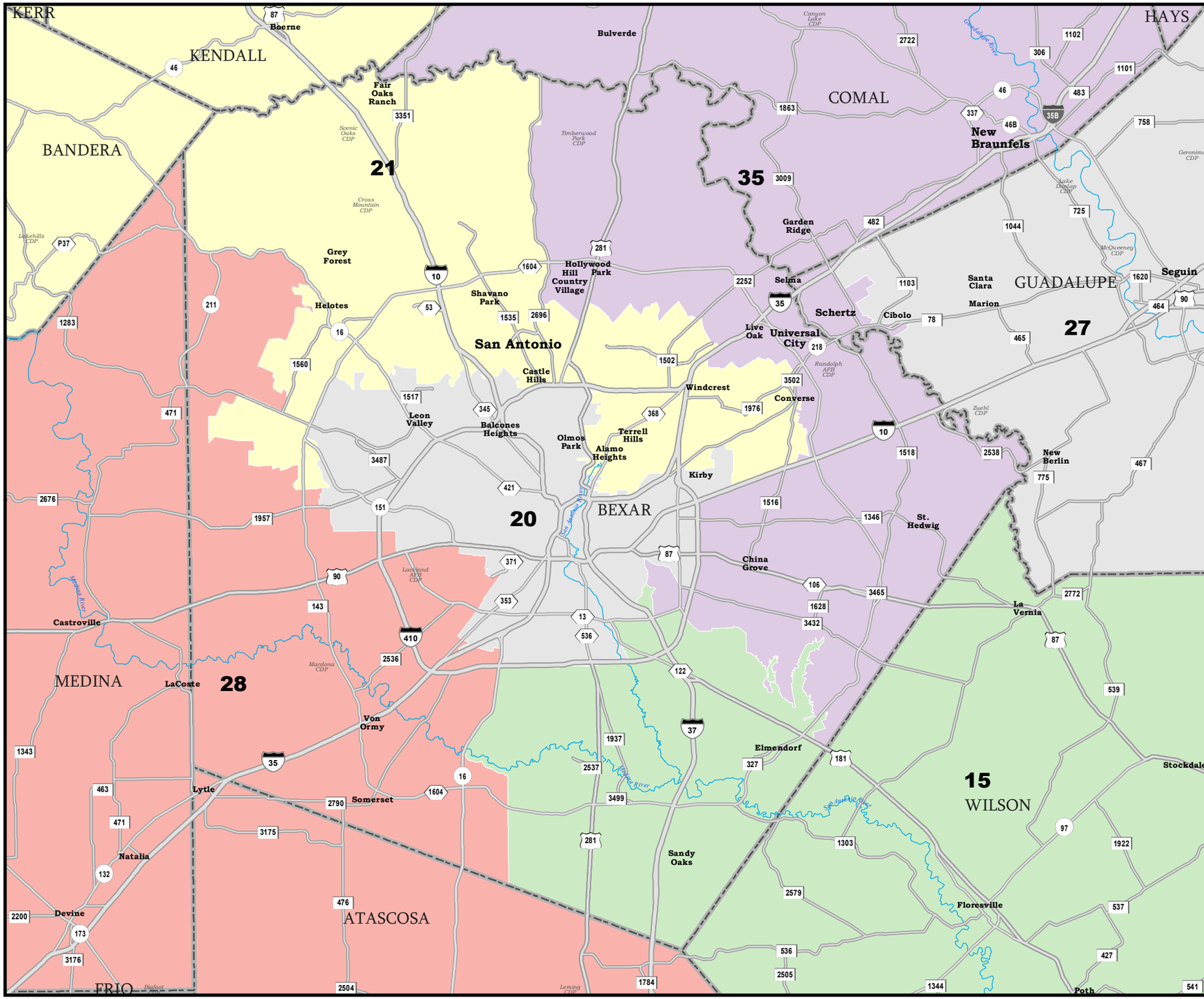

BEXAR COUNTY

U.S. Congressional Districts

Proposed Plan

PLANC2328

COUNTIES

PLANC2328

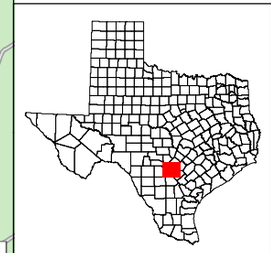

60957
2020 Census
PLANC2328 2025-08-08 14:56:56

Map ID 5900
08/08/25 15:00:32

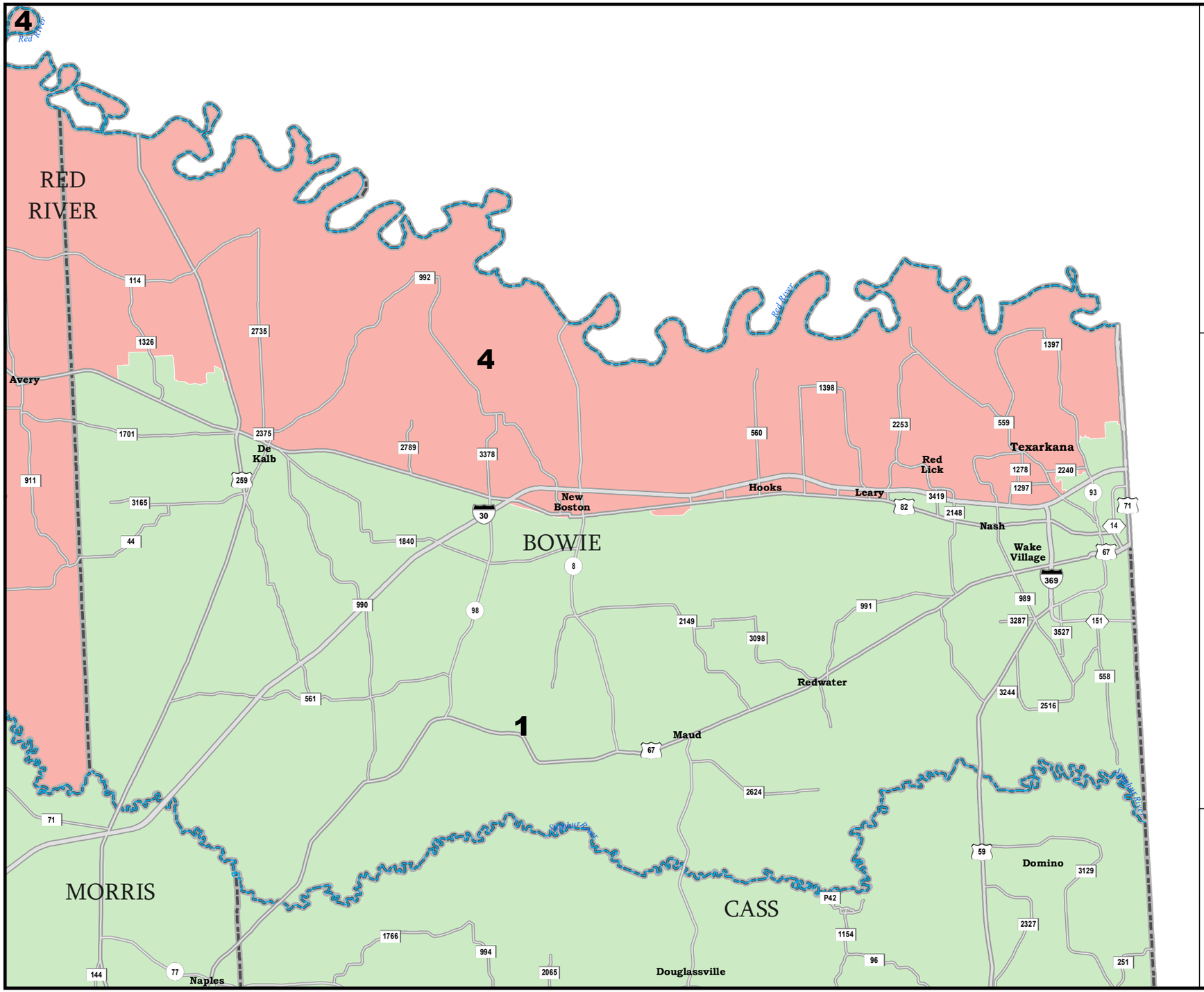

BOWIE COUNTY

U.S. Congressional Districts

Proposed Plan

PLANC2328

COUNTIES

PLANC2328

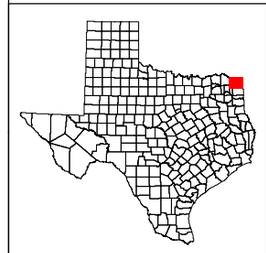

60957
2020 Census
PLANC2328 2025-08-08 14:56:56

Map ID 5900
08/08/25 15:00:32

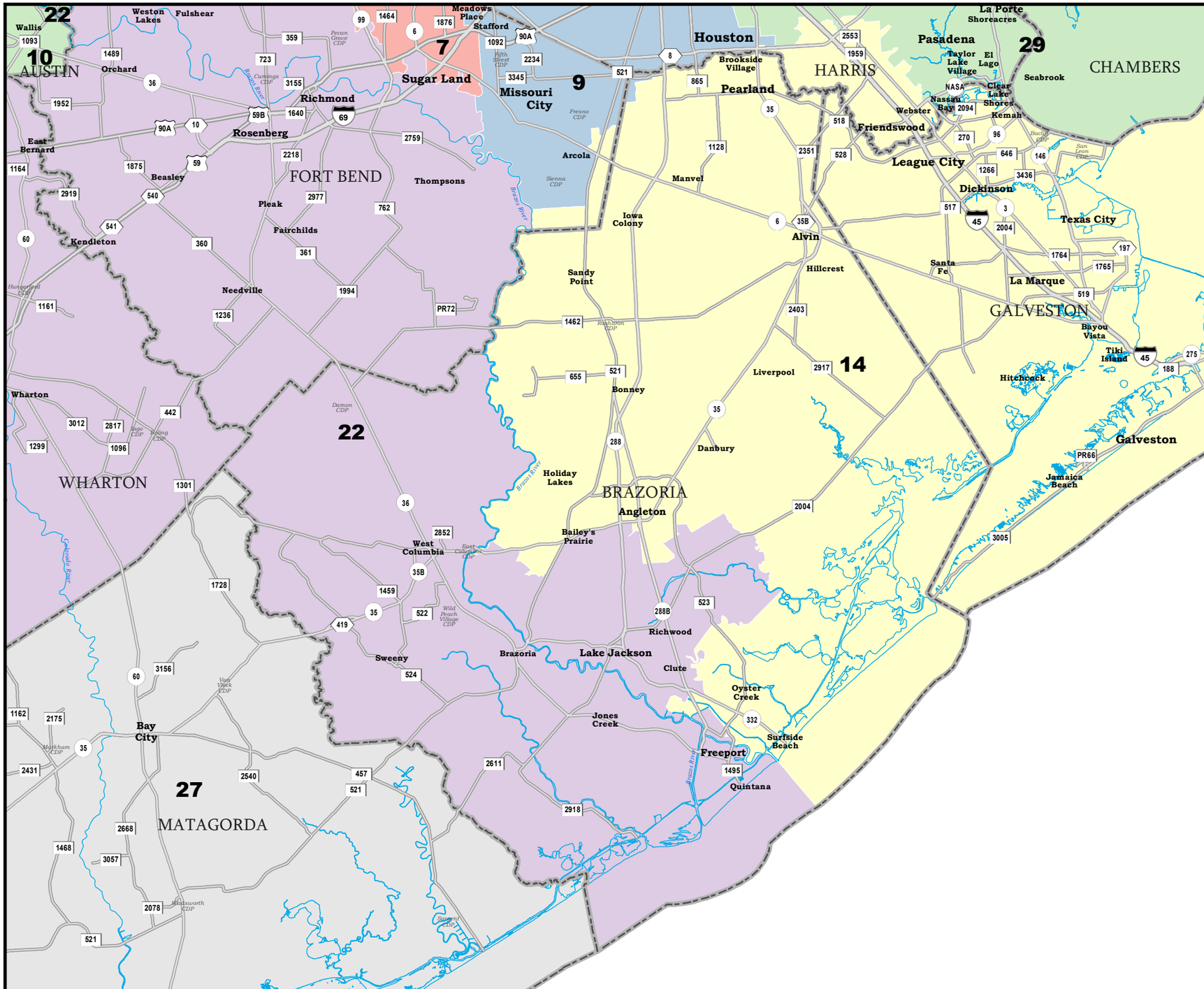

BRAZORIA COUNTY

U.S. Congressional Districts

Proposed Plan

PLANC2328

COUNTIES

PLANC2328

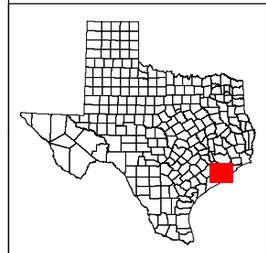

60957
2020 Census
PLANC2328 2025-08-08 14:56:56

Map ID 5900
08/08/25 15:00:32

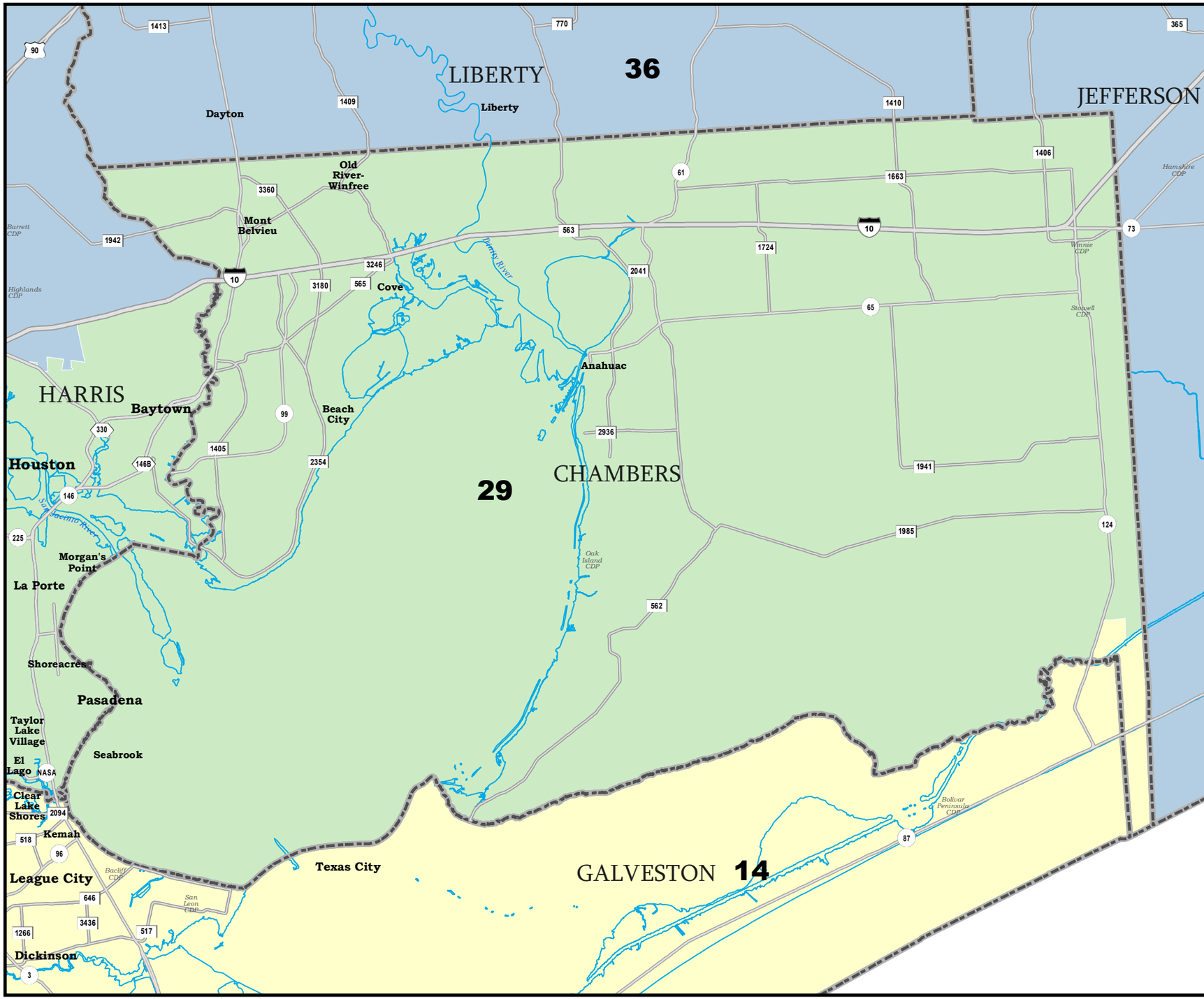

CHAMBERS COUNTY

U.S. Congressional Districts

Proposed Plan

PLANC2328

COUNTIES

PLANC2328

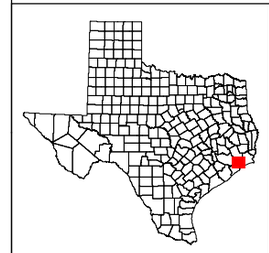

60957
2020 Census
PLANC2328 2025-08-08 14:56:56

Map ID 5900
08/08/25 15:00:32

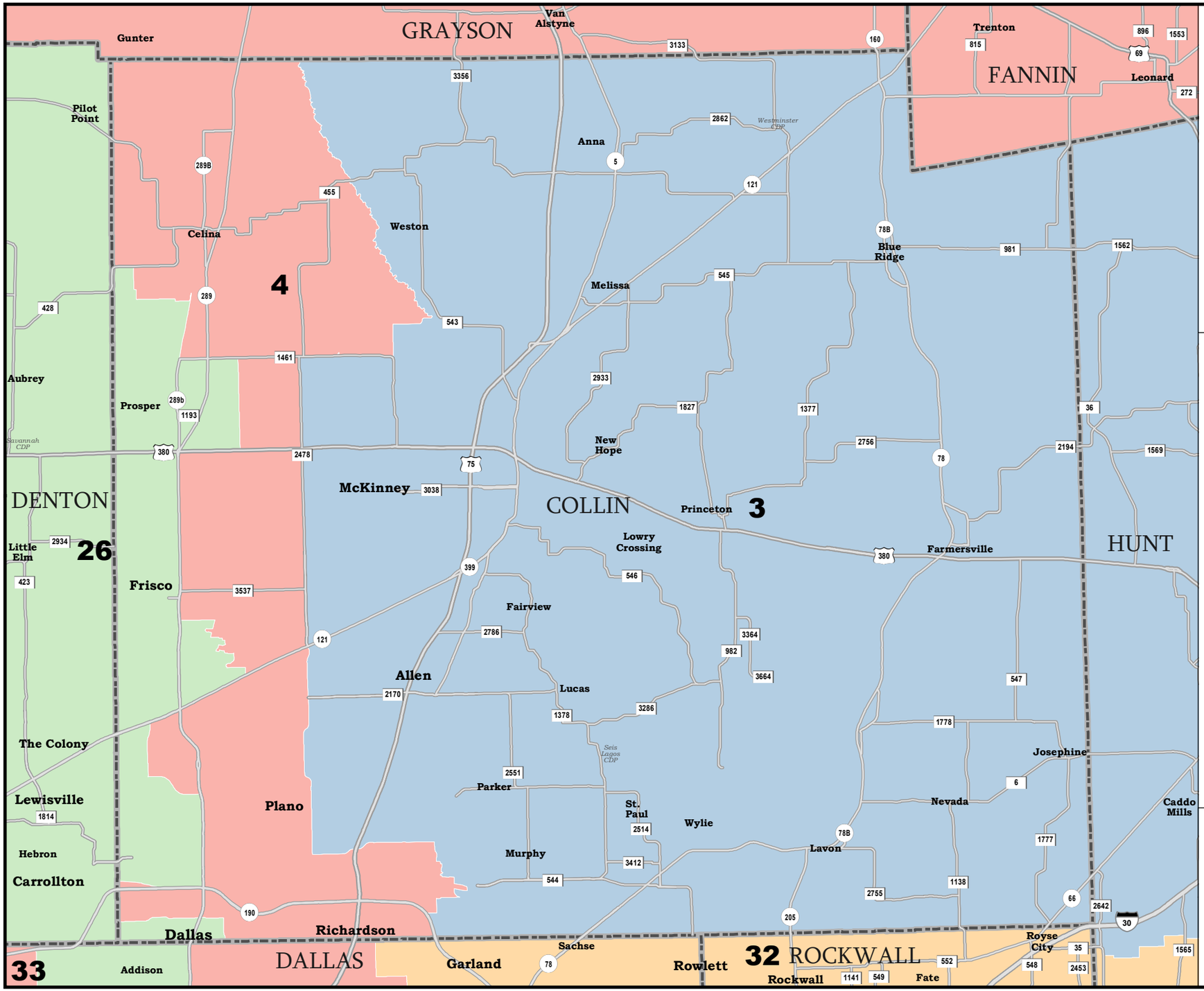

COLLIN COUNTY

U.S. Congressional Districts

Proposed Plan

PLANC2328

COUNTIES

PLANC2328

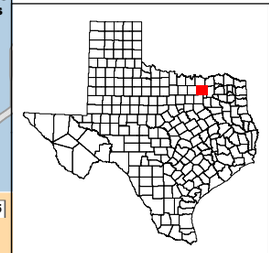

60957
2020 Census
PLANC2328 2025-08-08 14:56:56

Map ID 5900
08/08/25 15:00:32

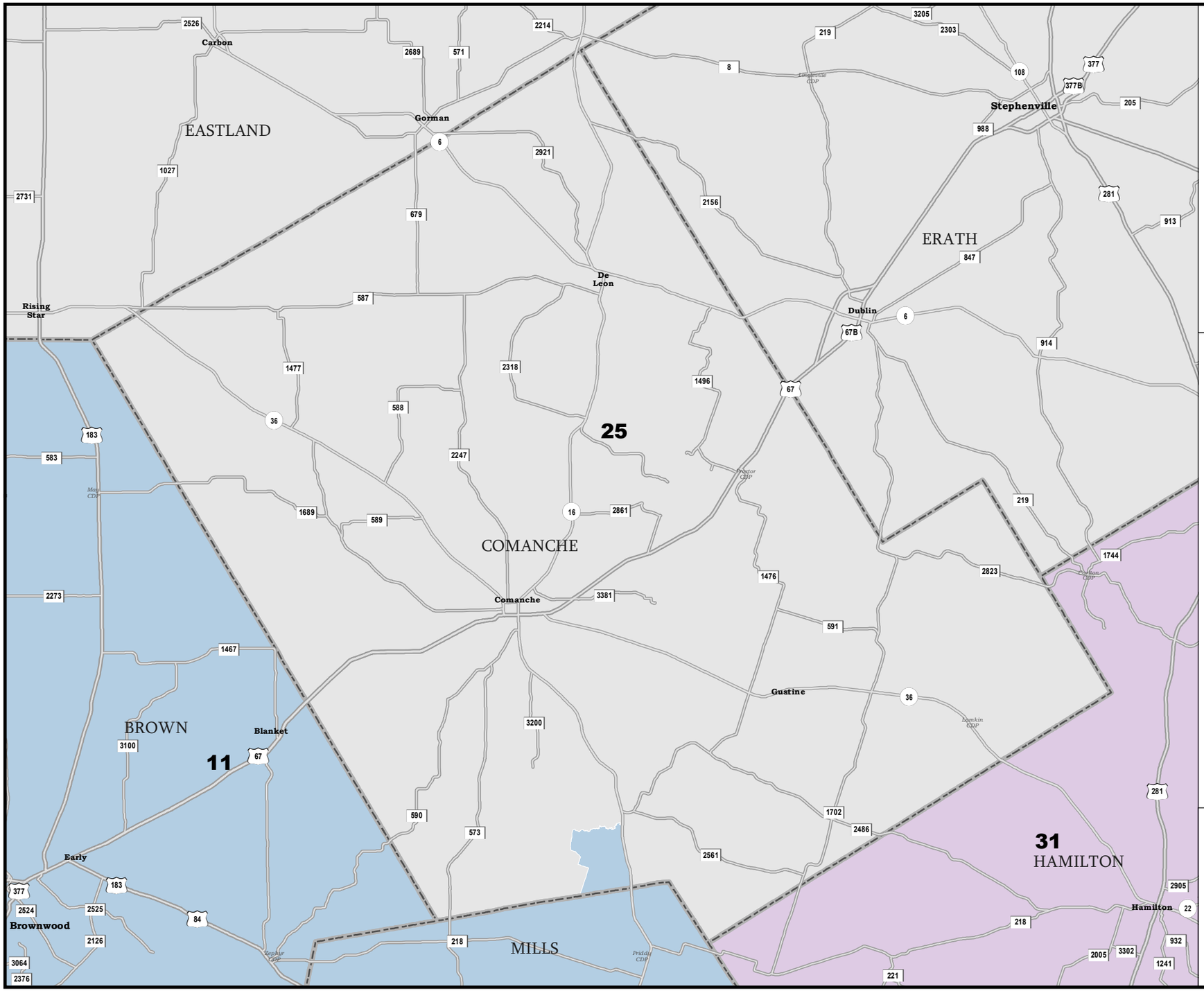

COMANCHE COUNTY

U.S. Congressional Districts

Proposed Plan

PLANC2328

COUNTIES

PLANC2328

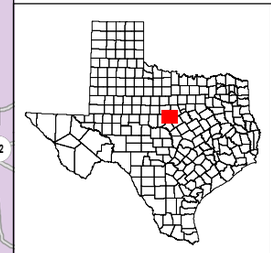

60957
2020 Census
PLANC2328 2025-08-08 14:56:56

Map ID 5900
08/08/25 15:00:32

CULBERSON COUNTY

U.S. Congressional Districts
Proposed Plan
PLANC2328

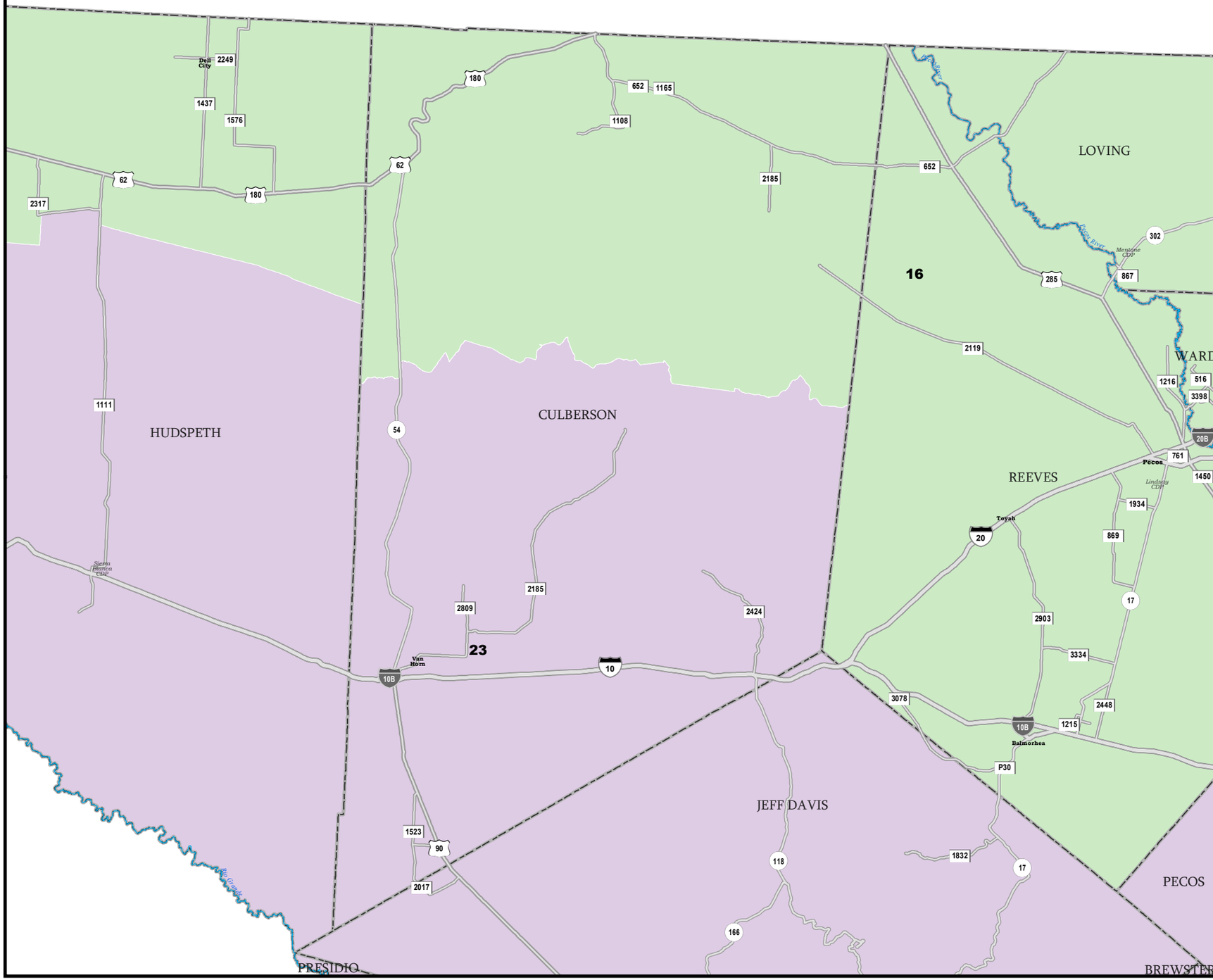

COUNTIES

PLANC2328

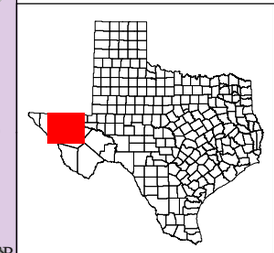

Map ID 5900
08/08/25 15:00:32

60957
2020 Census
PLANC2328 2025-08-08 14:56:56

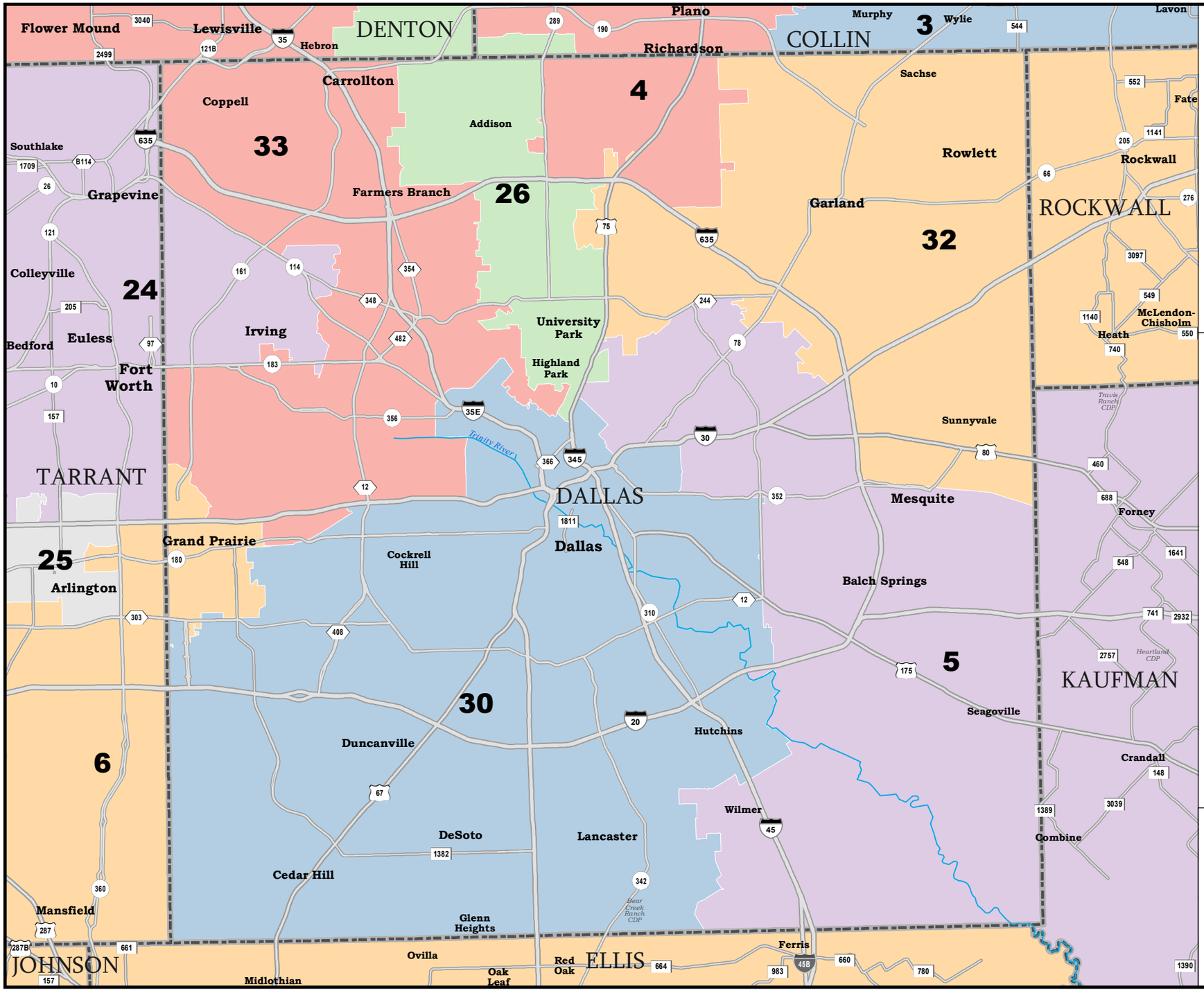

DALLAS COUNTY

U.S. Congressional Districts

Proposed Plan

PLANC2328

COUNTIES

PLANC2328

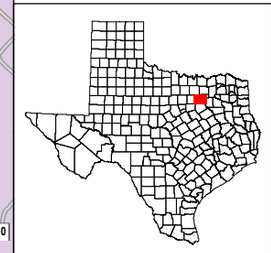

60957
2020 Census
PLANC2328 2025-08-08 14:56:56

Map ID 5900
08/08/25 15:00:32

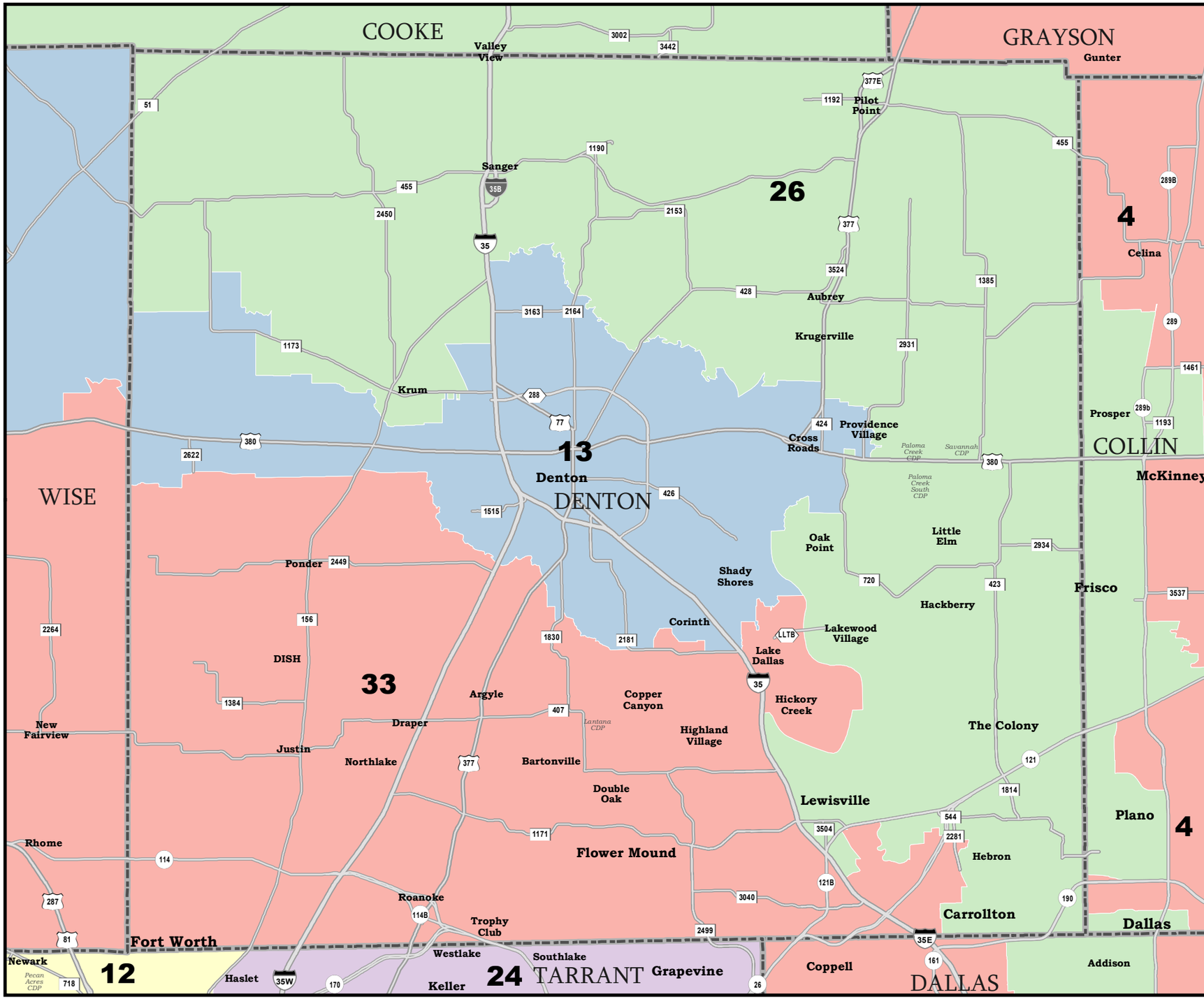

DENTON COUNTY

U.S. Congressional Districts

Proposed Plan

PLANC2328

COUNTIES

PLANC2328

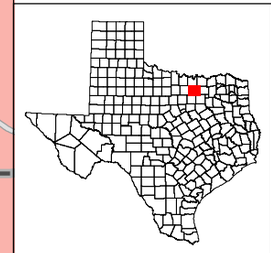

60957
2020 Census
PLANC2328 2025-08-08 14:56:56

Map ID 5900
08/08/25 15:00:32

TLC

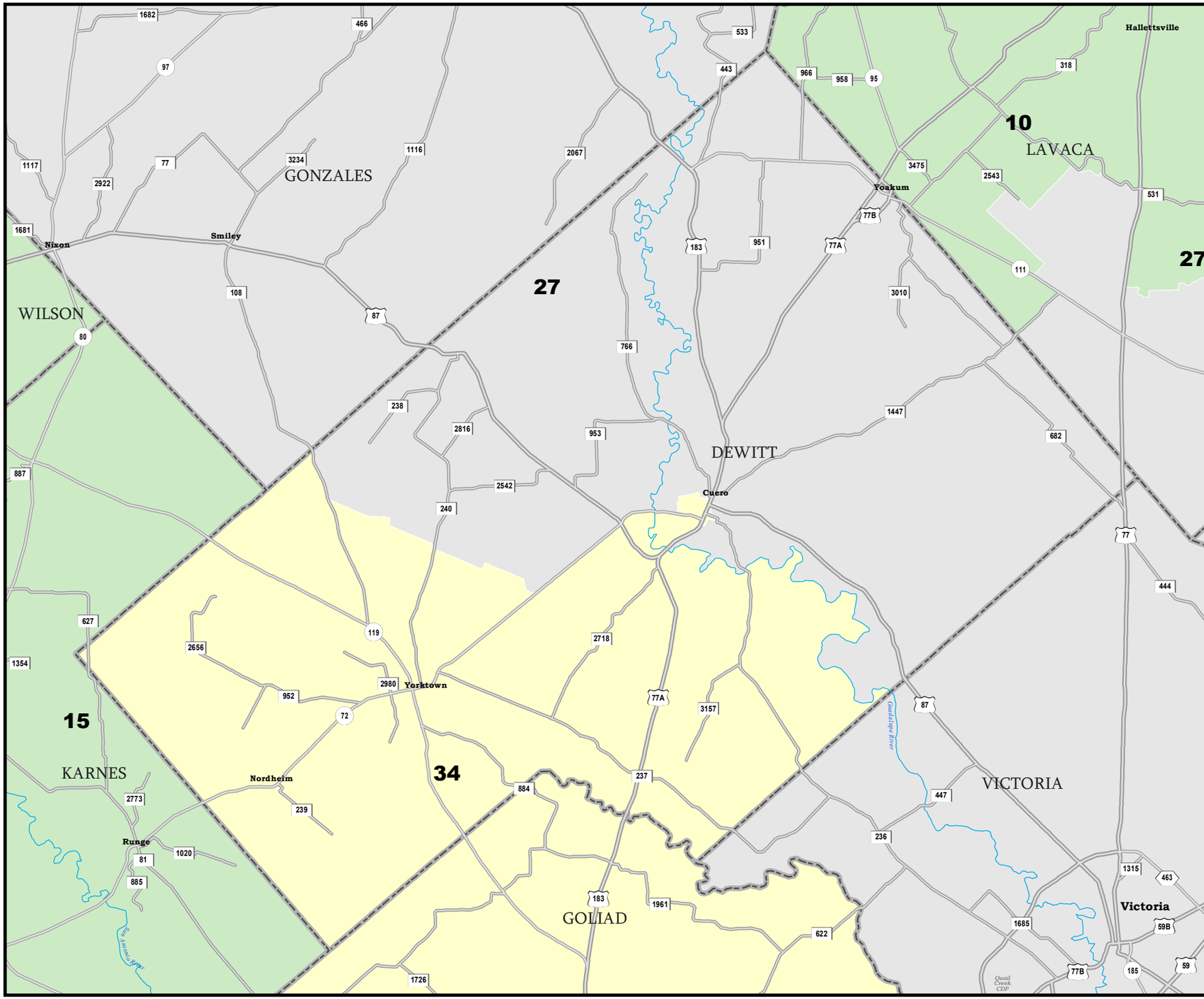

DEWITT COUNTY

U.S. Congressional Districts

Proposed Plan

PLANC2328

COUNTIES

PLANC2328

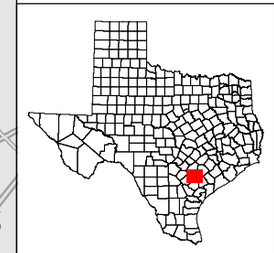

60957
2020 Census
PLANC2328 2025-08-08 14:56:56

Map ID 5900
08/08/25 15:00:32

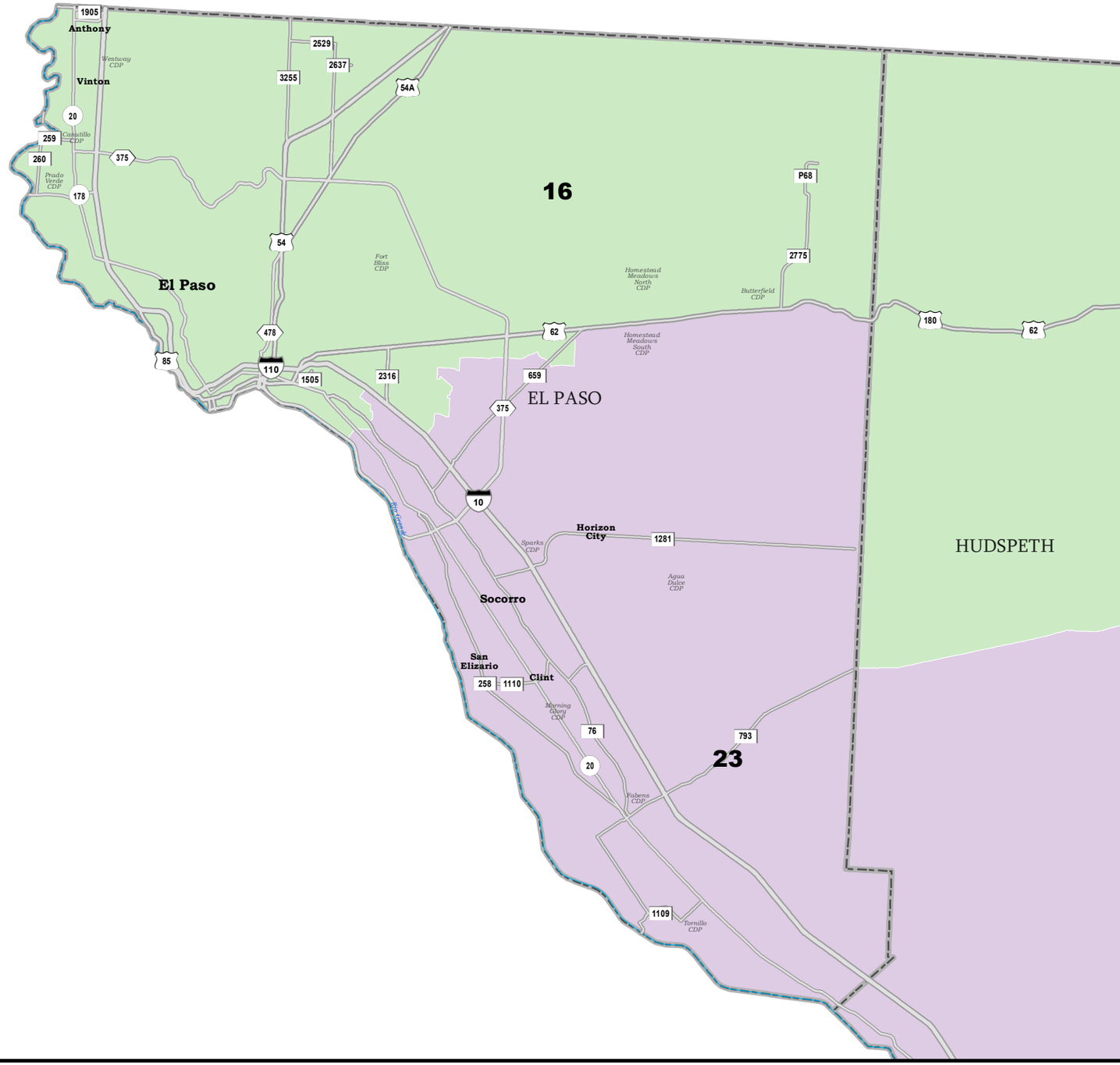

EL PASO COUNTY

U.S. Congressional Districts

Proposed Plan

PLANC2328

COUNTIES

PLANC2328

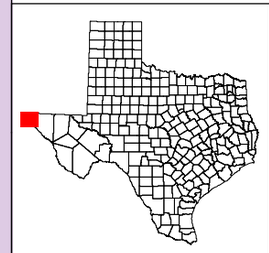

60957
2020 Census
PLANC2328 2025-08-08 14:56:56

Map ID 5900
08/08/25 15:00:32

TLC

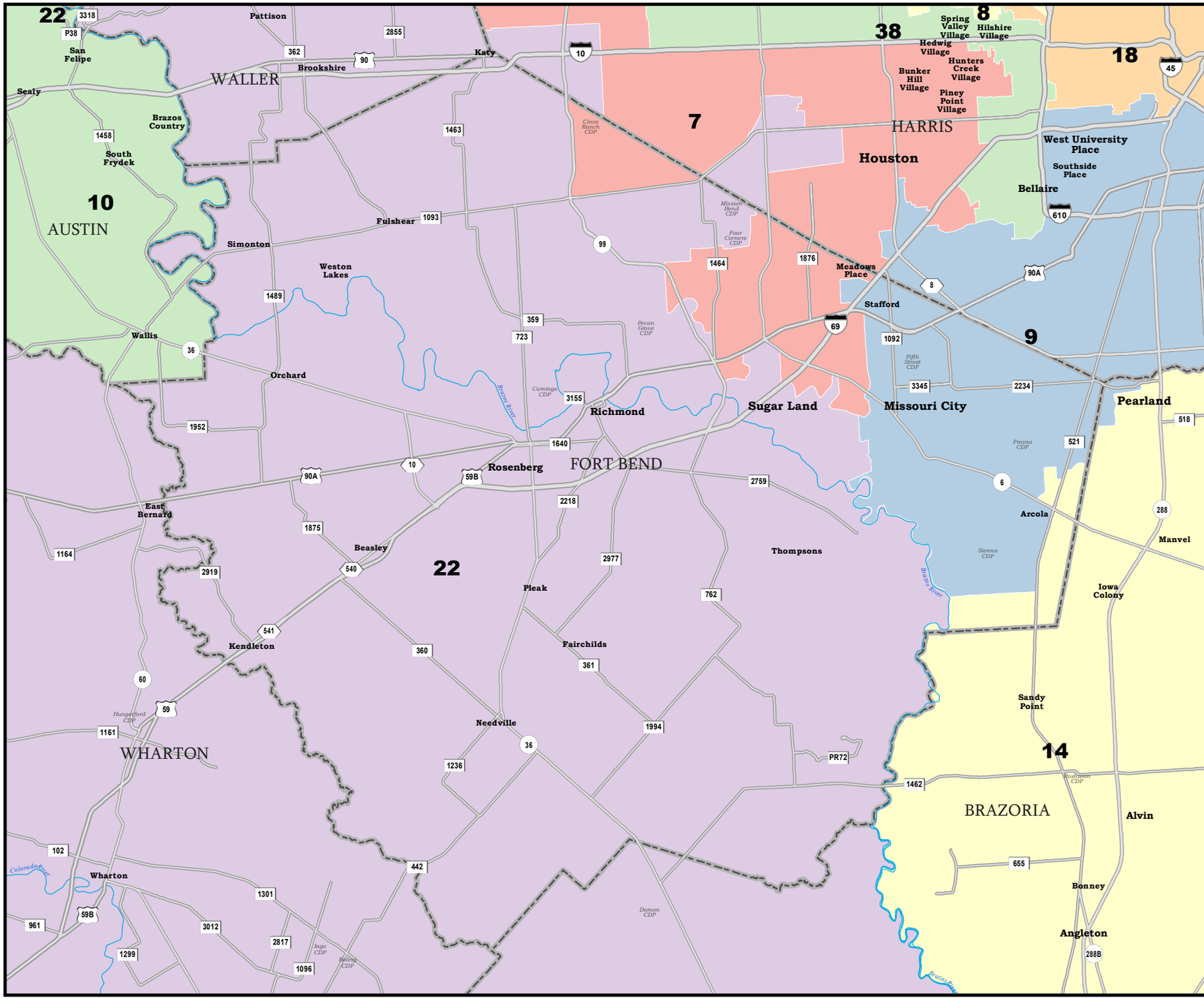

FORT BEND COUNTY

U.S. Congressional Districts

Proposed Plan

PLANC2328

COUNTIES

PLANC2328

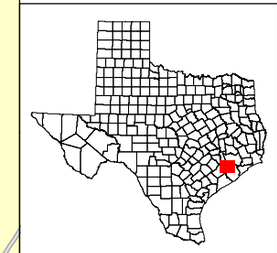

60957
2020 Census
PLANC2328 2025-08-08 14:56:56

Map ID 5900
08/08/25 15:00:32

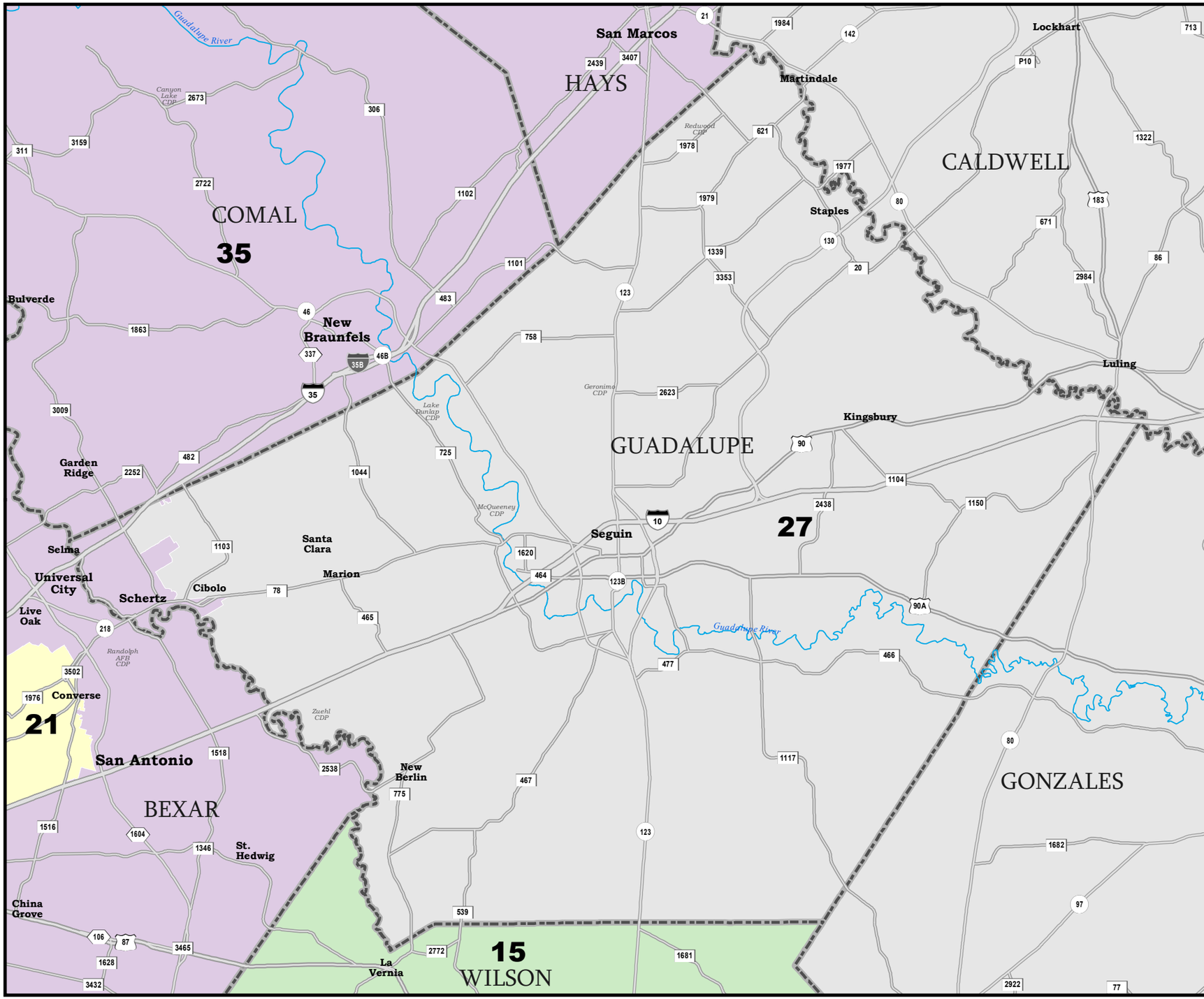

GUADALUPE COUNTY

U.S. Congressional Districts

Proposed Plan

PLANC2328

COUNTIES

PLANC2328

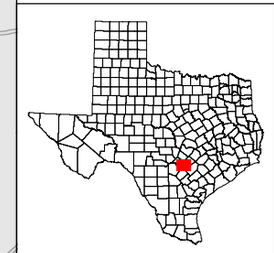

60957
2020 Census
PLANC2328 2025-08-08 14:56:56

Map ID 5900
08/08/25 15:00:32

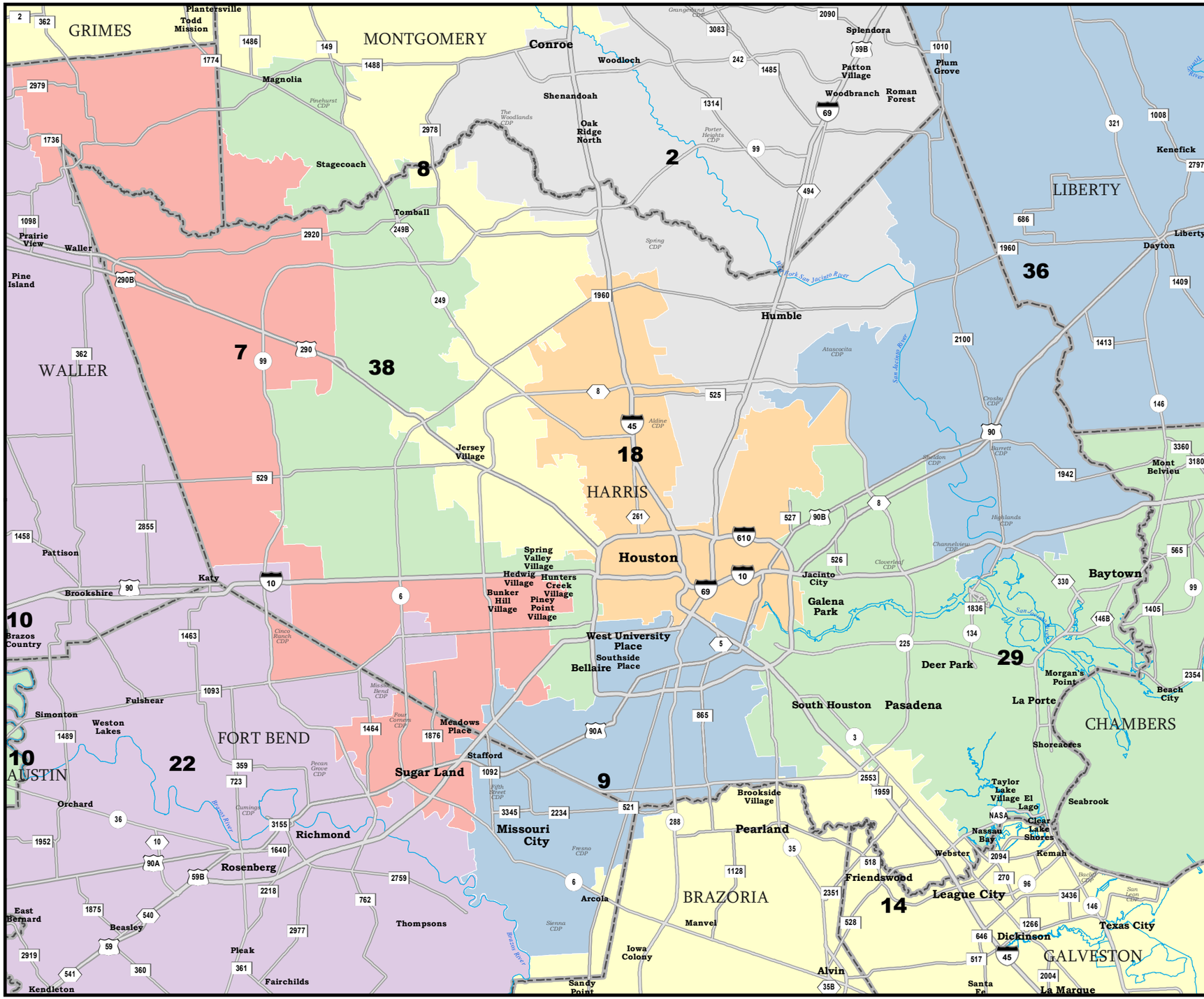

HARRIS COUNTY

U.S. Congressional Districts

Proposed Plan

PLANC2328

COUNTIES

PLANC2328

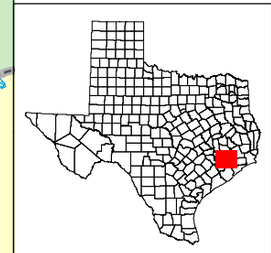

60957
2020 Census
PLANC2328 2025-08-08 14:56:56

Map ID 5900
08/08/25 15:00:32

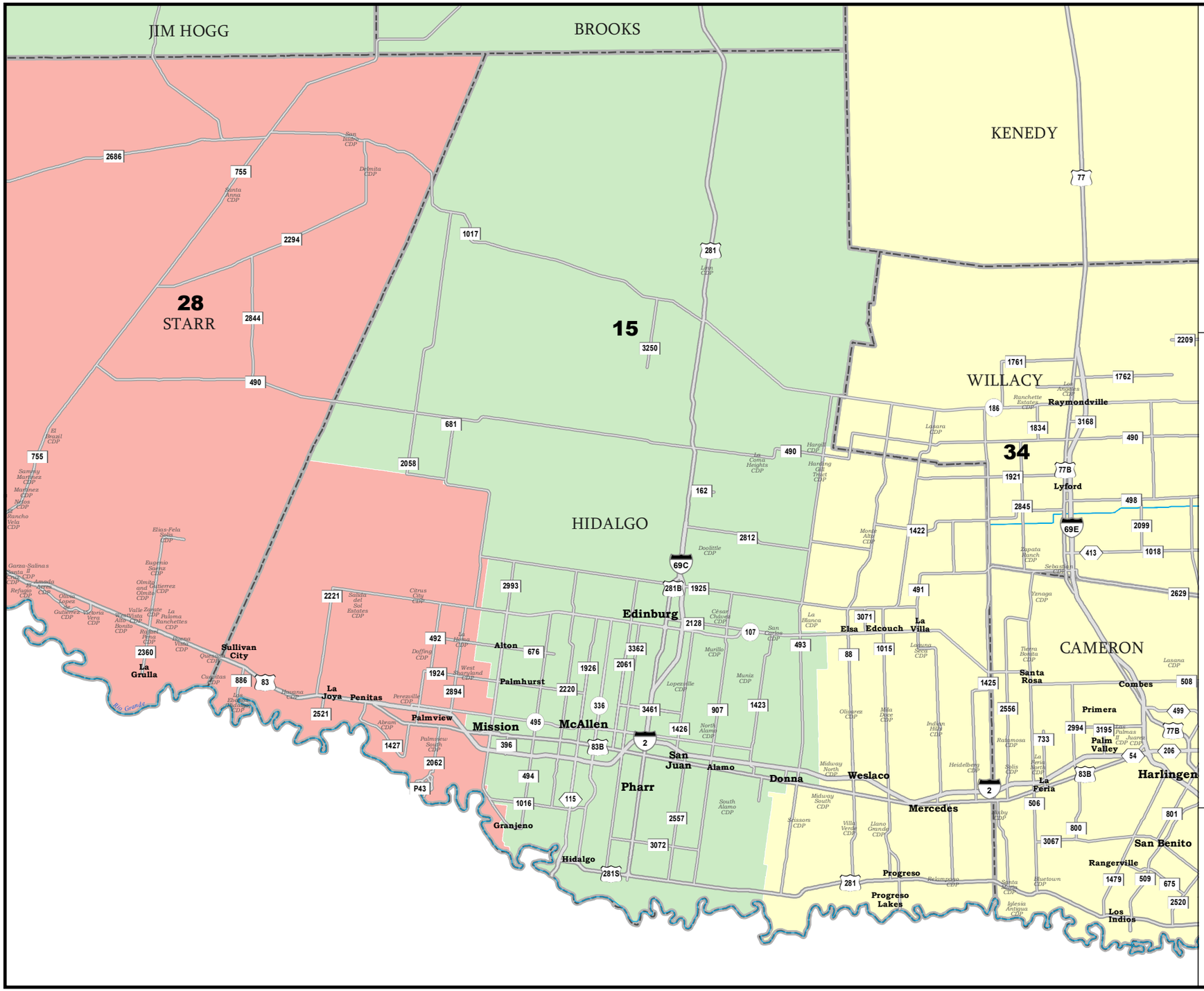

HIDALGO COUNTY

U.S. Congressional Districts

Proposed Plan

PLANC2328

COUNTIES

PLANC2328

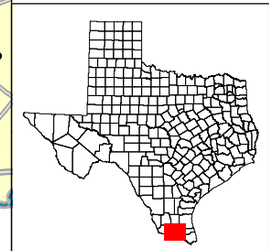

60957
2020 Census
PLANC2328 2025-08-08 14:56:56

Map ID 5900
08/08/25 15:00:32

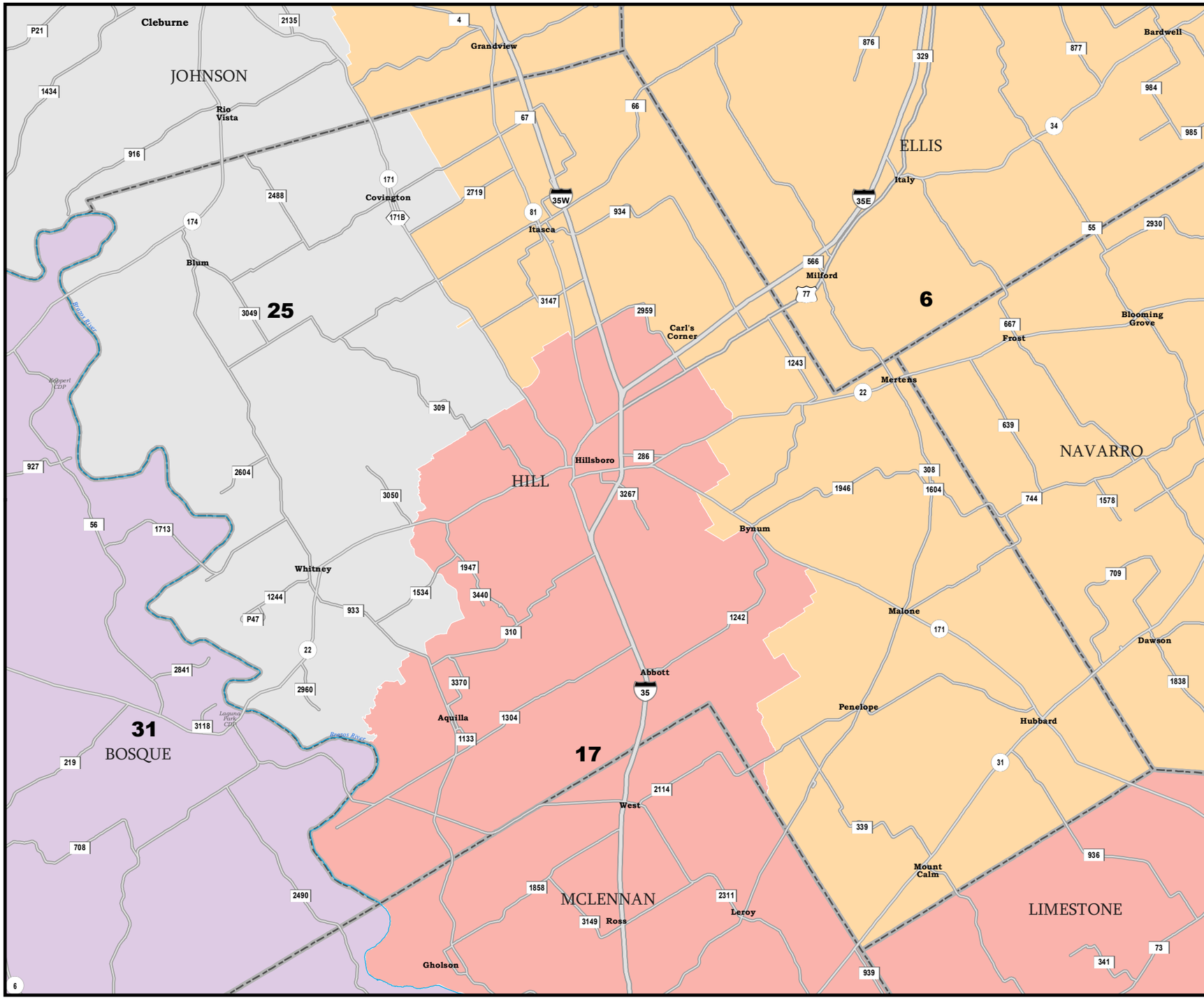

HILL COUNTY

U.S. Congressional Districts

Proposed Plan

PLANC2328

COUNTIES

PLANC2328

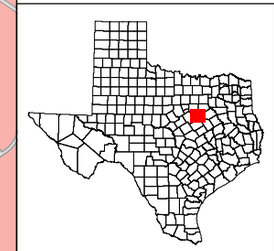

60957
2020 Census
PLANC2328 2025-08-08 14:56:56

Map ID 5900
08/08/25 15:00:32

TLC

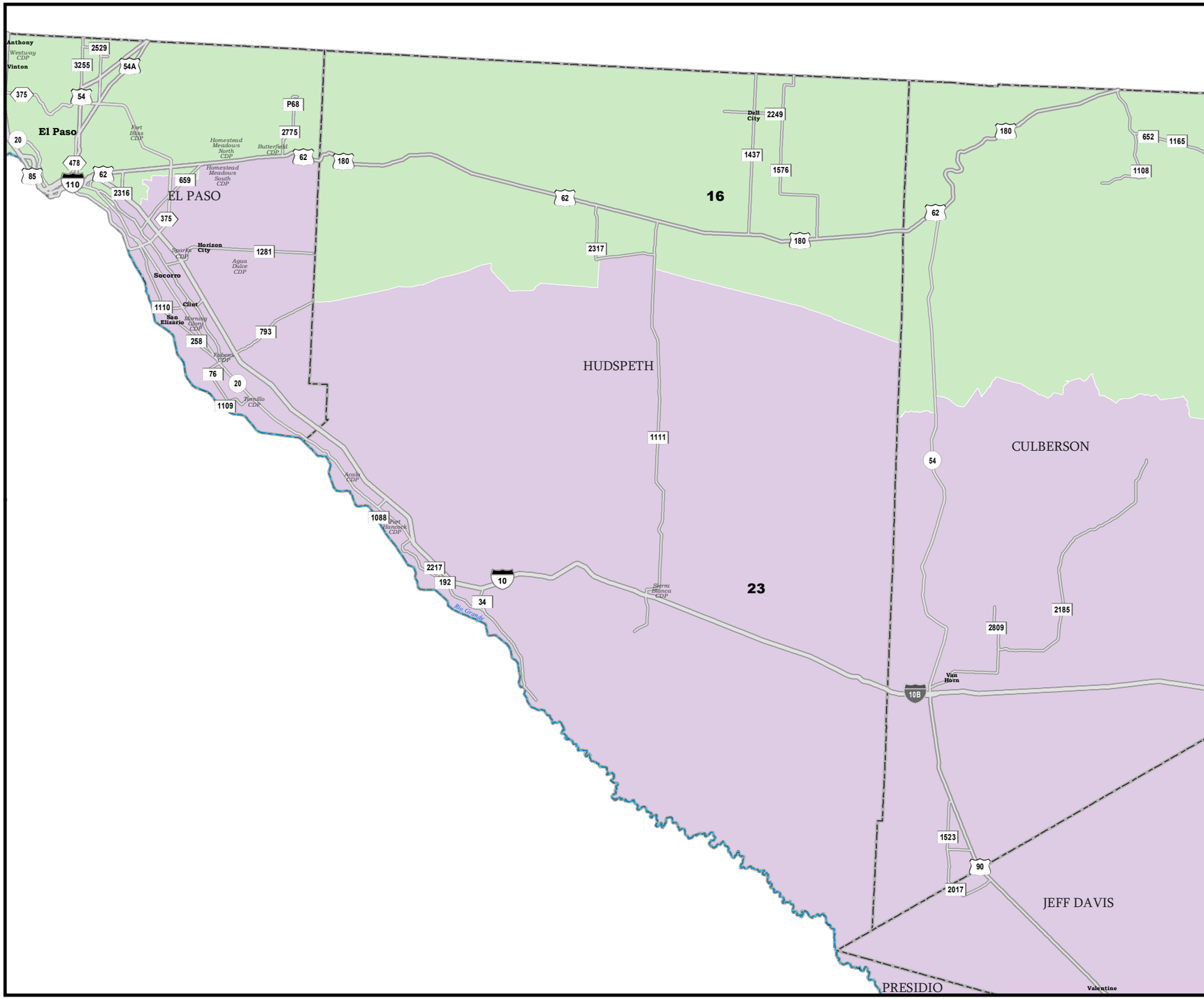

HUDSPETH COUNTY

U.S. Congressional Districts

Proposed Plan

PLANC2328

COUNTIES

PLANC2328

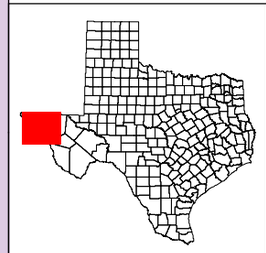

60957
2020 Census
PLANC2328 2025-08-08 14:56:56

Map ID 5900
08/08/25 15:00:32

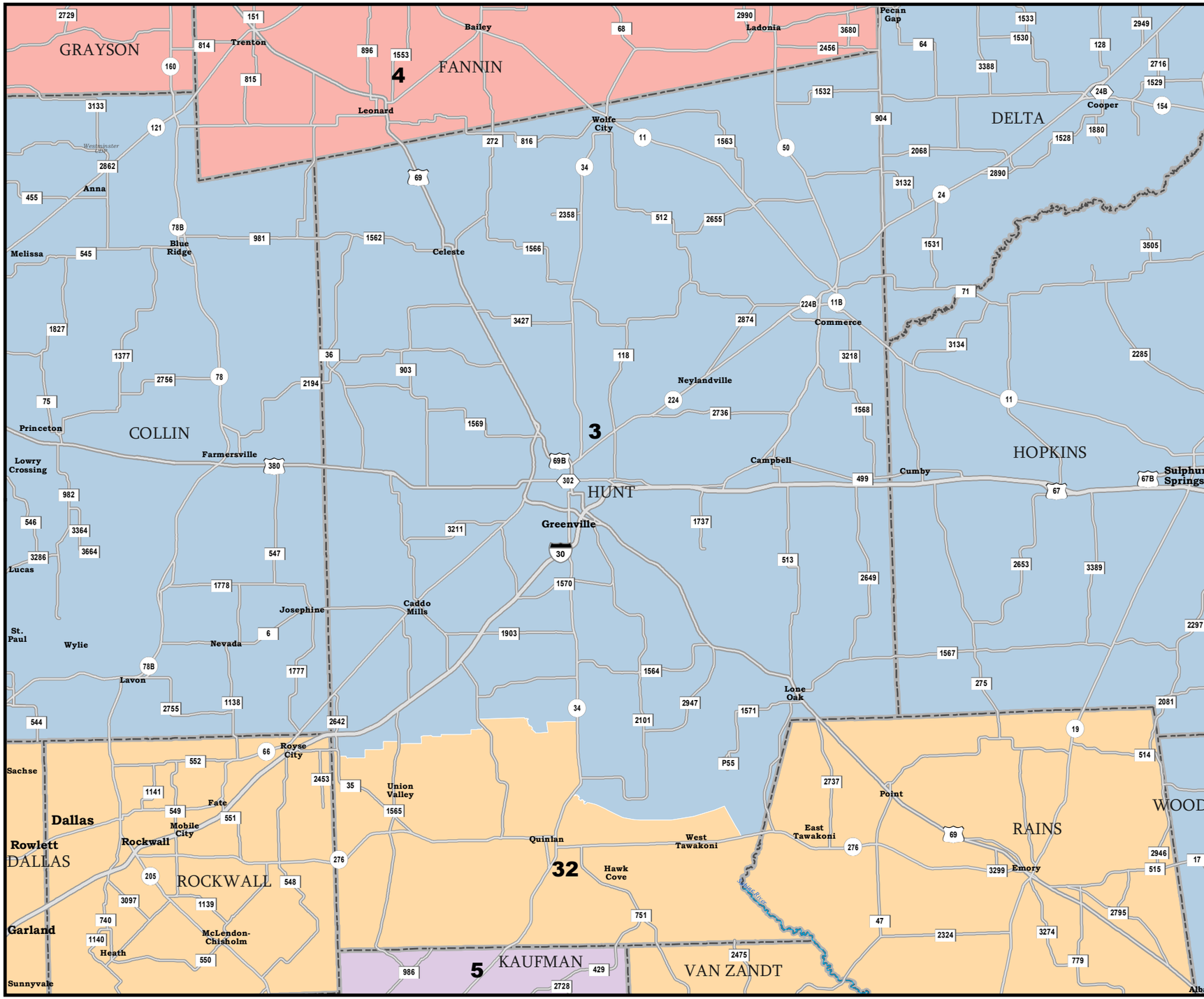

HUNT COUNTY

U.S. Congressional Districts

Proposed Plan

PLANC2328

COUNTIES

PLANC2328

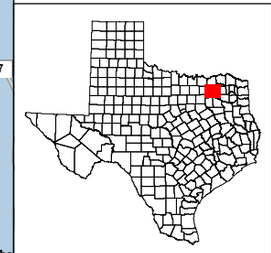

60957
2020 Census
PLANC2328 2025-08-08 14:56:56

Map ID 5900
08/08/25 15:00:32

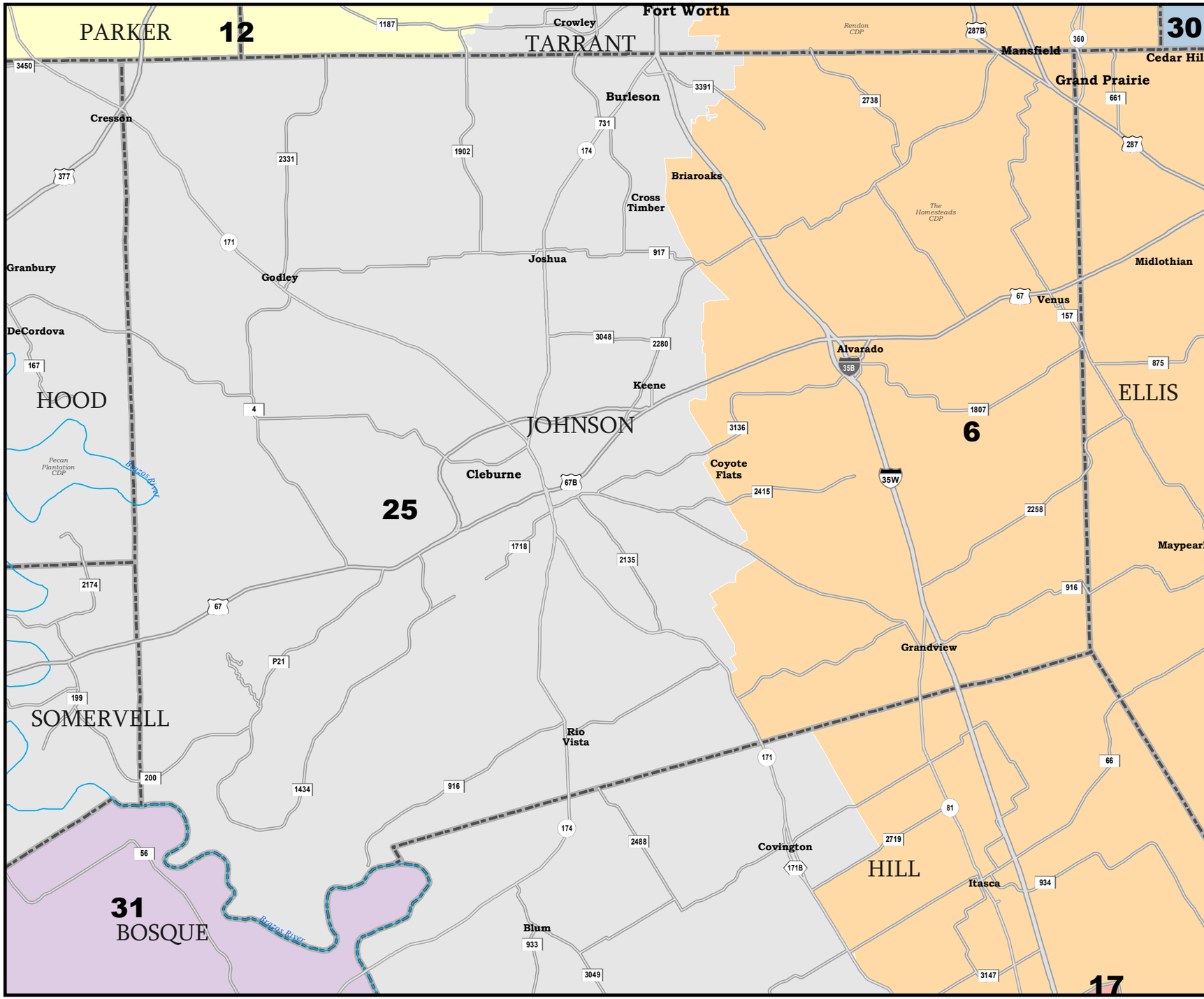

JOHNSON COUNTY

U.S. Congressional Districts

Proposed Plan

PLANC2328

COUNTIES

PLANC2328

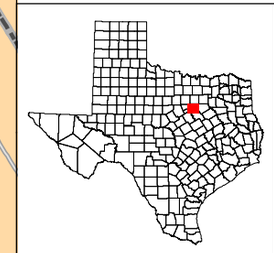

60957
2020 Census
PLANC2328 2025-08-08 14:56:56

Map ID 5900
08/08/25 15:00:32

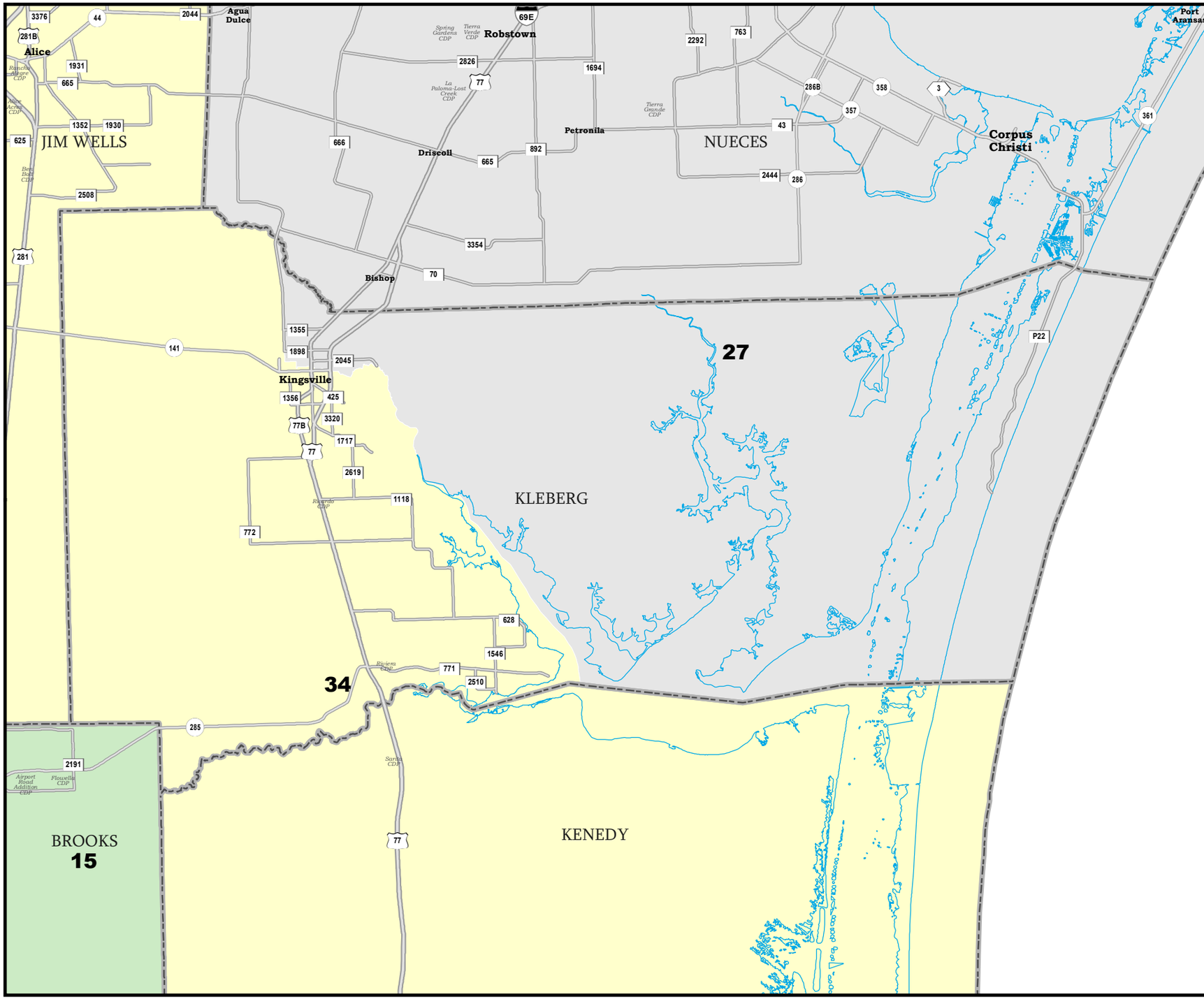

KLEBERG COUNTY

U.S. Congressional Districts

Proposed Plan

PLANC2328

COUNTIES

PLANC2328

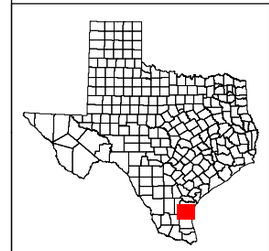

Map ID 5900
08/08/25 15:00:32

60957
2020 Census
PLANC2328 2025-08-08 14:56:56

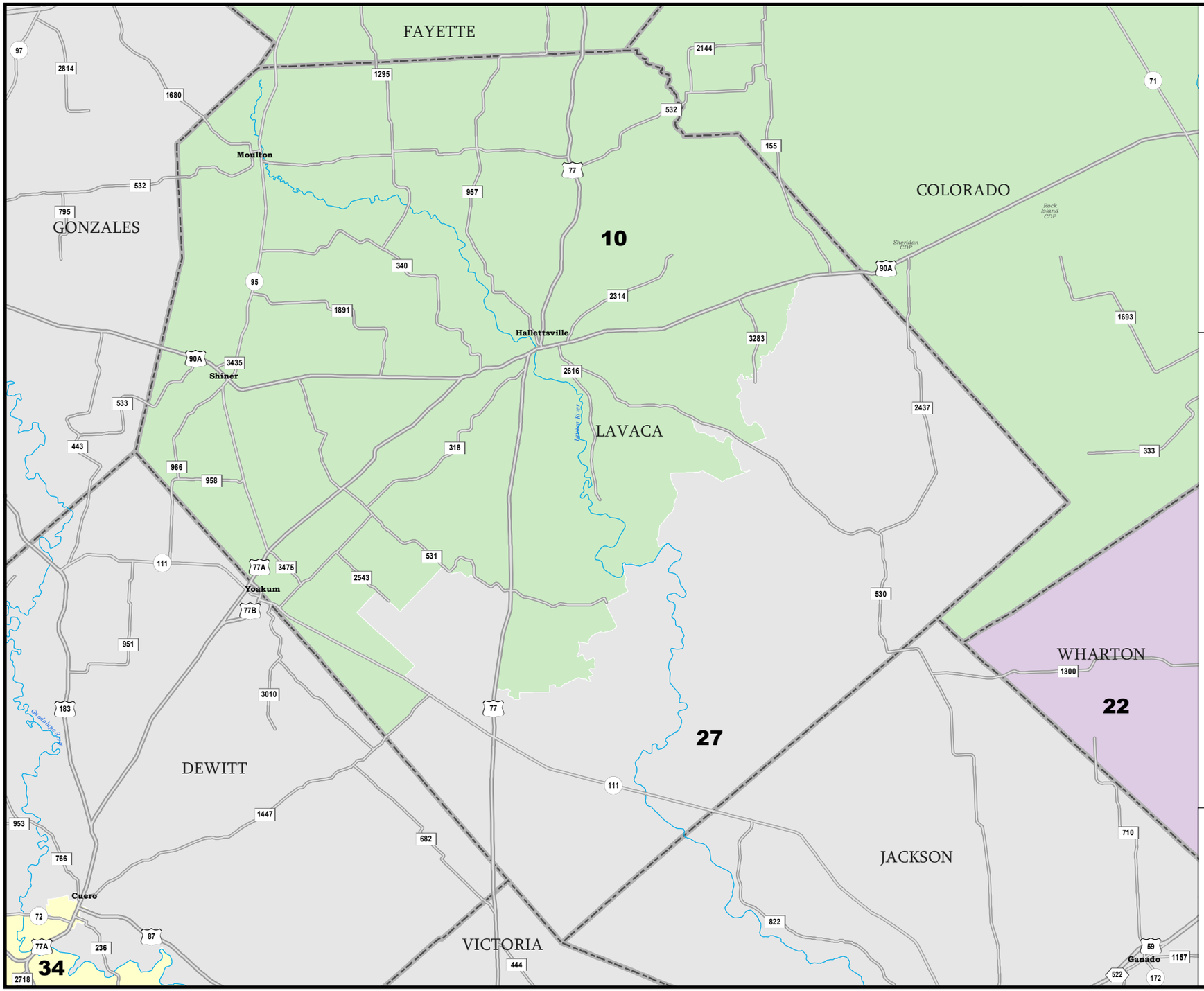

LAVACA COUNTY

U.S. Congressional Districts

Proposed Plan

PLANC2328

COUNTIES

PLANC2328

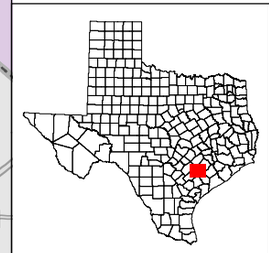

60957
2020 Census
PLANC2328 2025-08-08 14:56:56

Map ID 5900
08/08/25 15:00:32

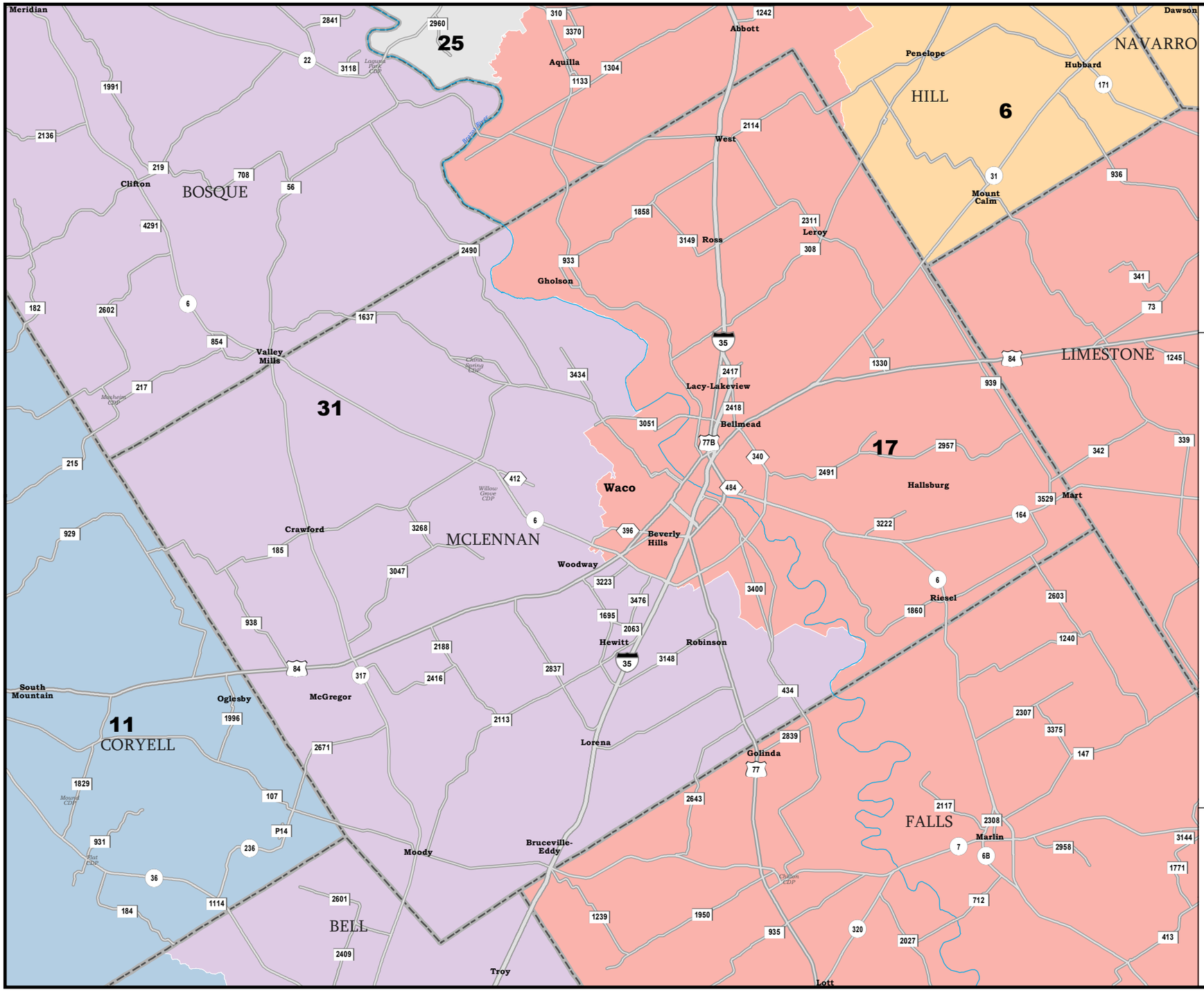

MCLENNAN COUNTY

U.S. Congressional Districts

Proposed Plan

PLANC2328

COUNTIES

PLANC2328

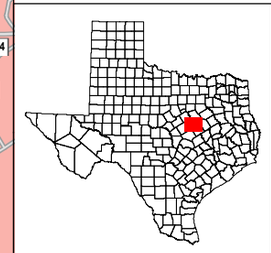

60957
2020 Census
PLANC2328 2025-08-08 14:56:56

Map ID 5900
08/08/25 15:00:32

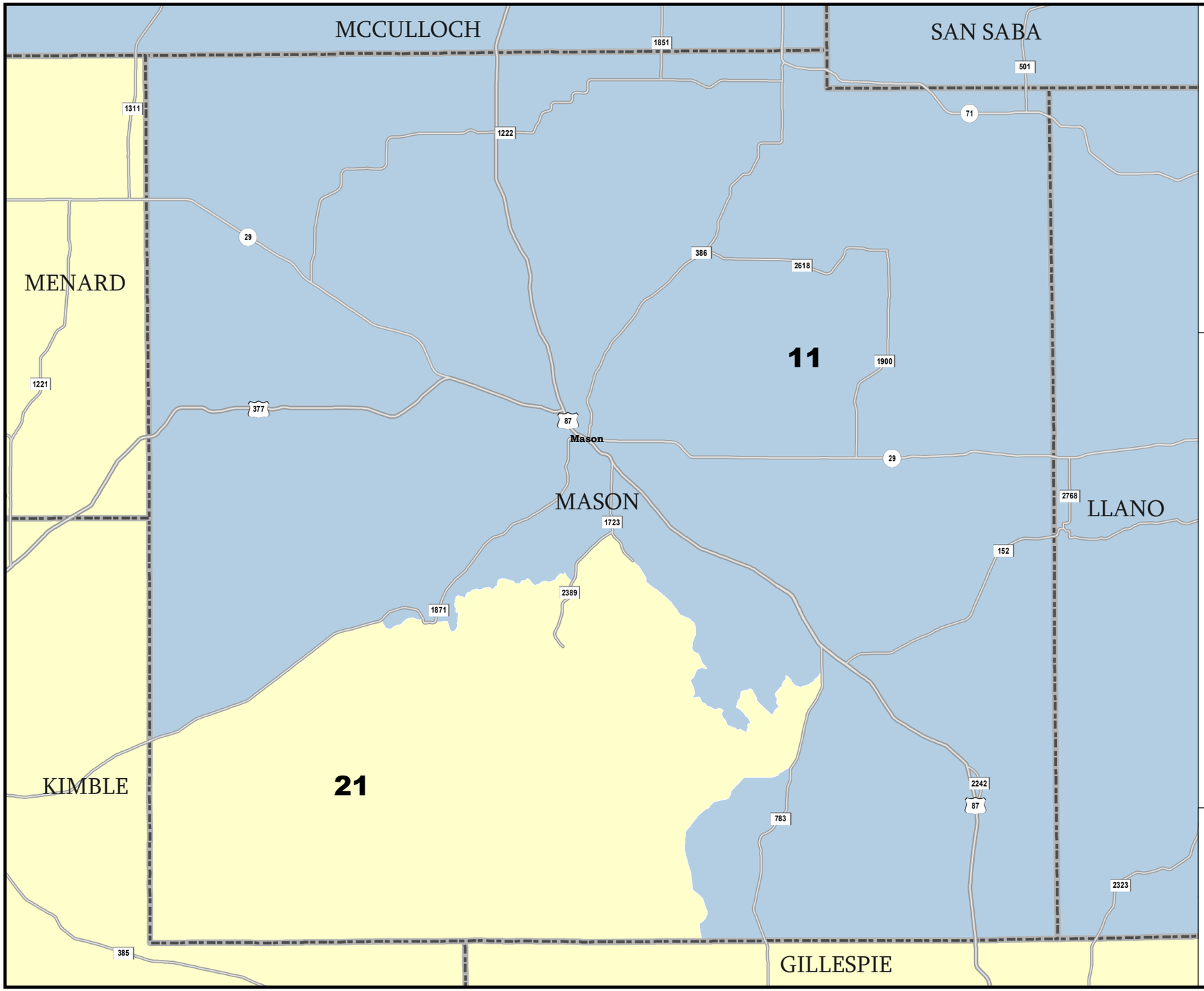

MASON COUNTY

U.S. Congressional Districts

Proposed Plan

PLANC2328

COUNTIES

PLANC2328

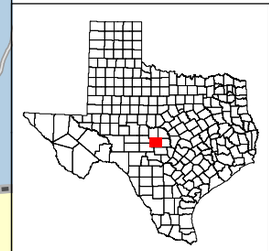

60957
2020 Census
PLANC2328 2025-08-08 14:56:56

Map ID 5900
08/08/25 15:00:32

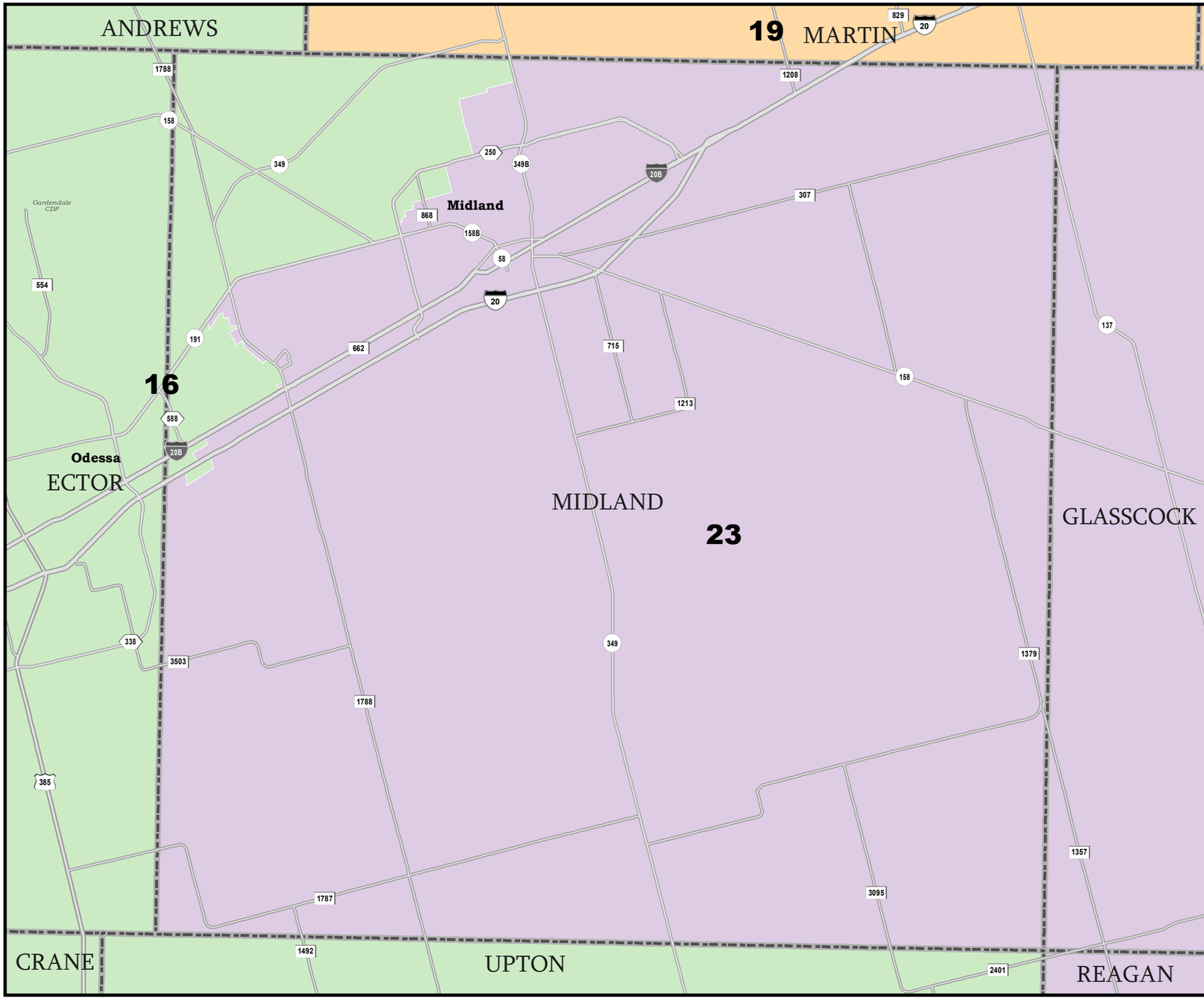

MIDLAND COUNTY

U.S. Congressional Districts

Proposed Plan

PLANC2328

COUNTIES

PLANC2328

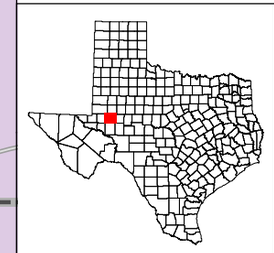

60957
2020 Census
PLANC2328 2025-08-08 14:56:56

Map ID 5900
08/08/25 15:00:32

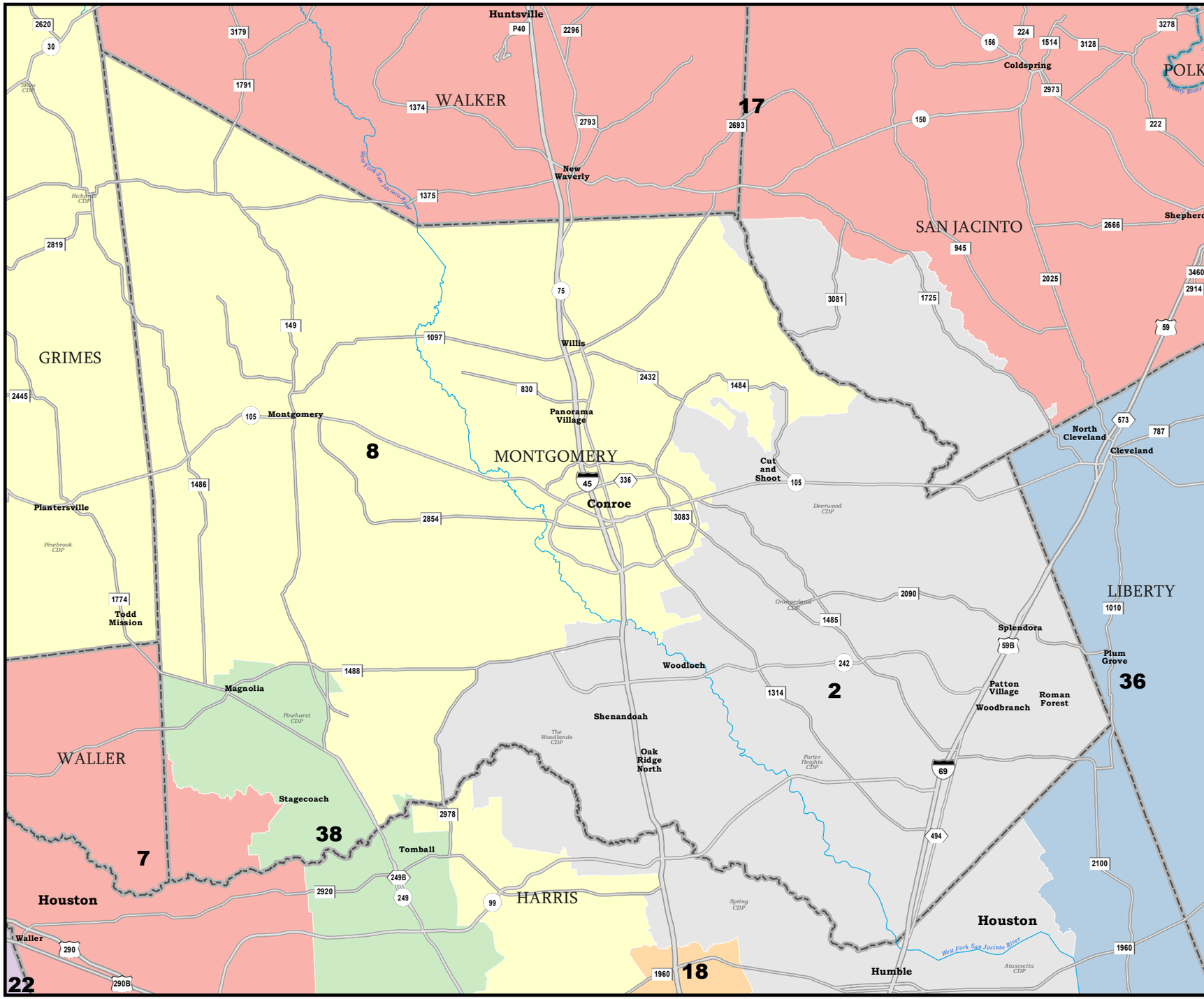

MONTGOMERY COUNTY

U.S. Congressional Districts

Proposed Plan

PLANC2328

COUNTIES

PLANC2328

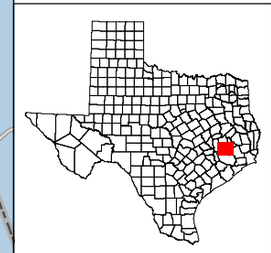

60957
2020 Census
PLANC2328 2025-08-08 14:56:56

Map ID 5900
08/08/25 15:00:32

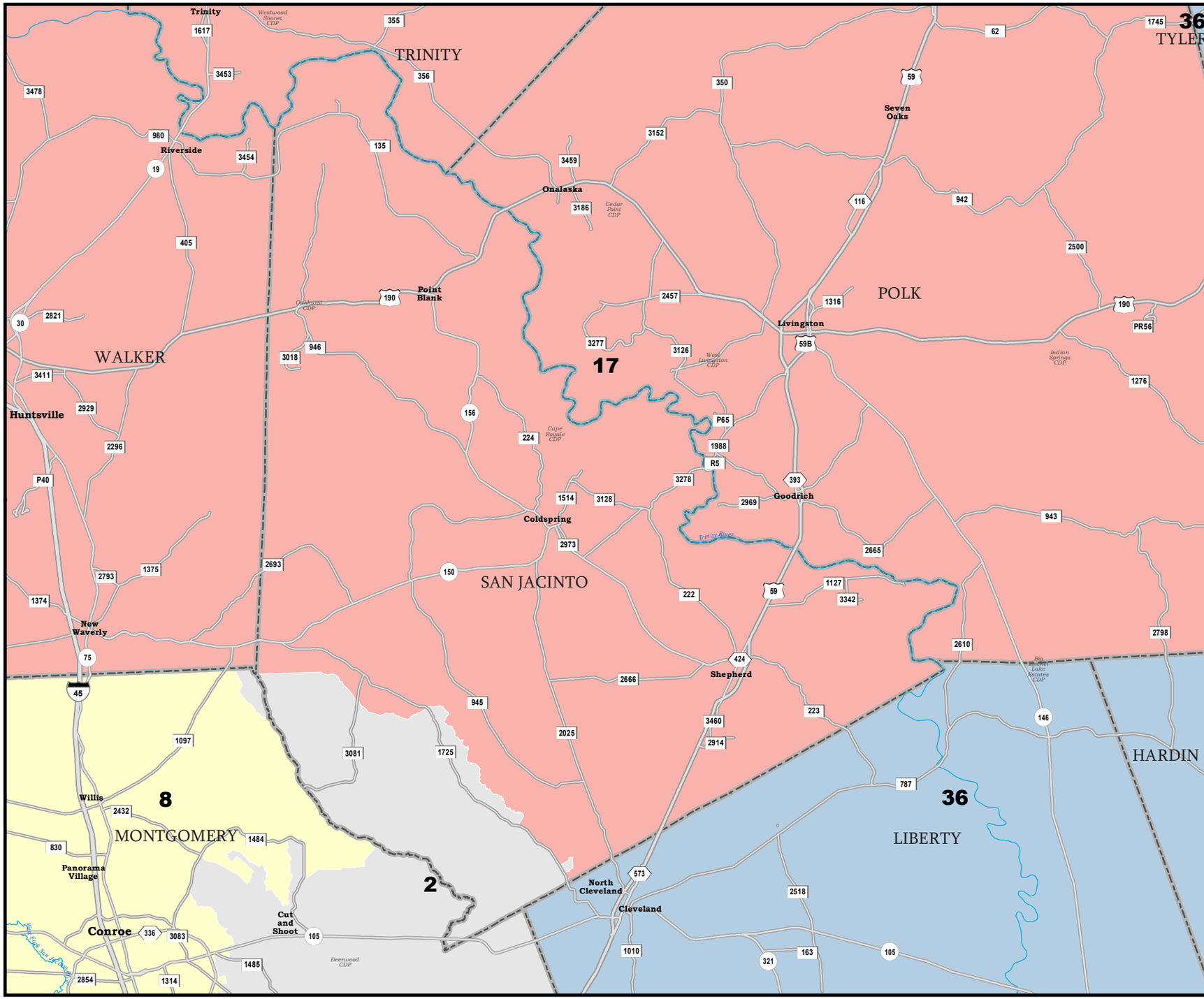

SAN JACINTO COUNTY

U.S. Congressional Districts

Proposed Plan

PLANC2328

COUNTIES

PLANC2328

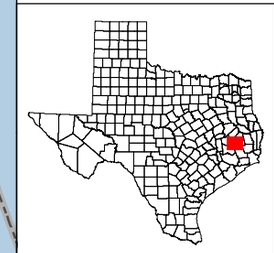

60957
2020 Census
PLANC2328 2025-08-08 14:56:56

Map ID 5900
08/08/25 15:00:32

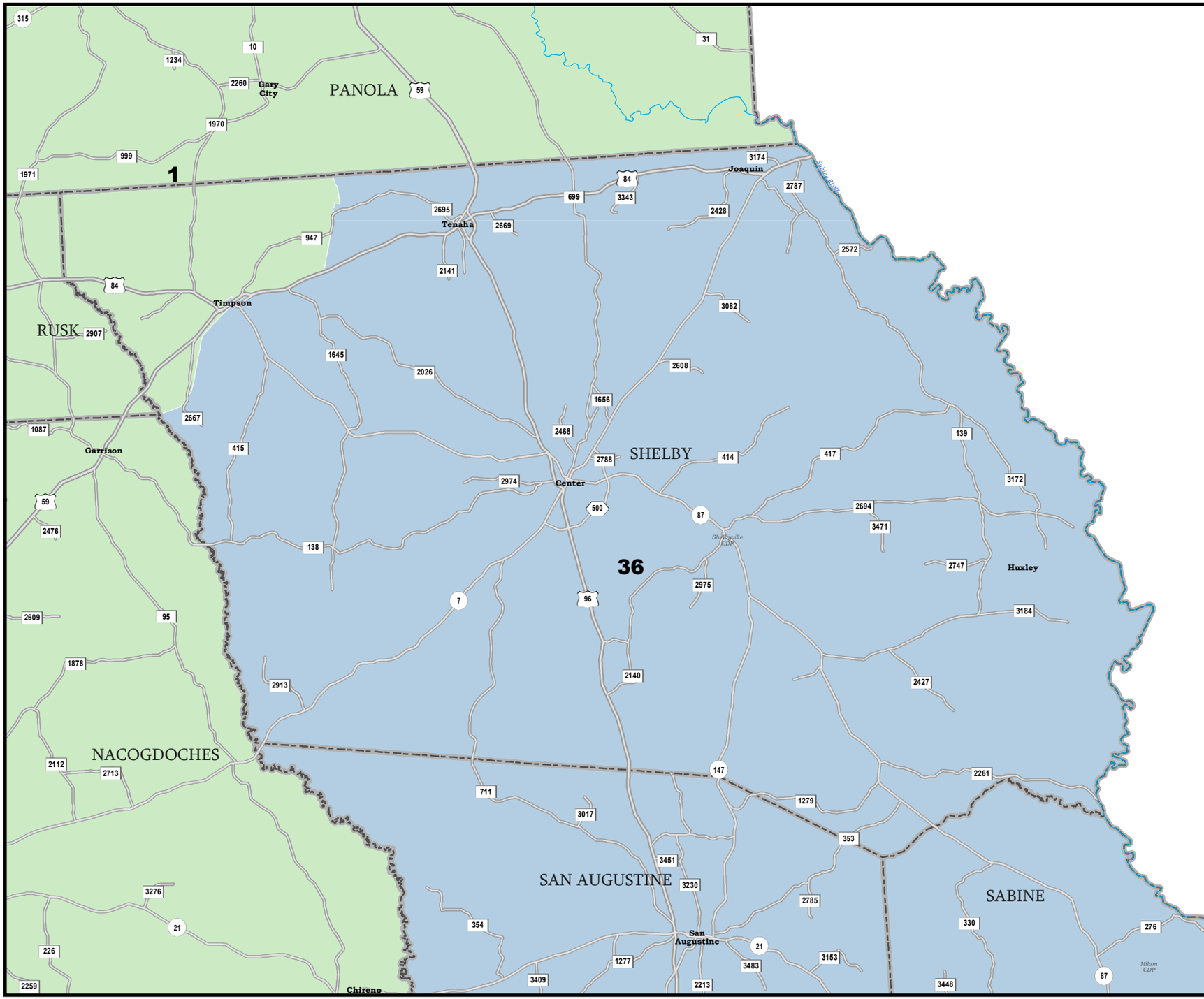

SHELBY COUNTY

U.S. Congressional Districts

Proposed Plan

PLANC2328

COUNTIES

PLANC2328

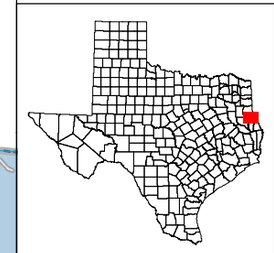

60957
2020 Census
PLANC2328 2025-08-08 14:56:56

Map ID 5900
08/08/25 15:00:32

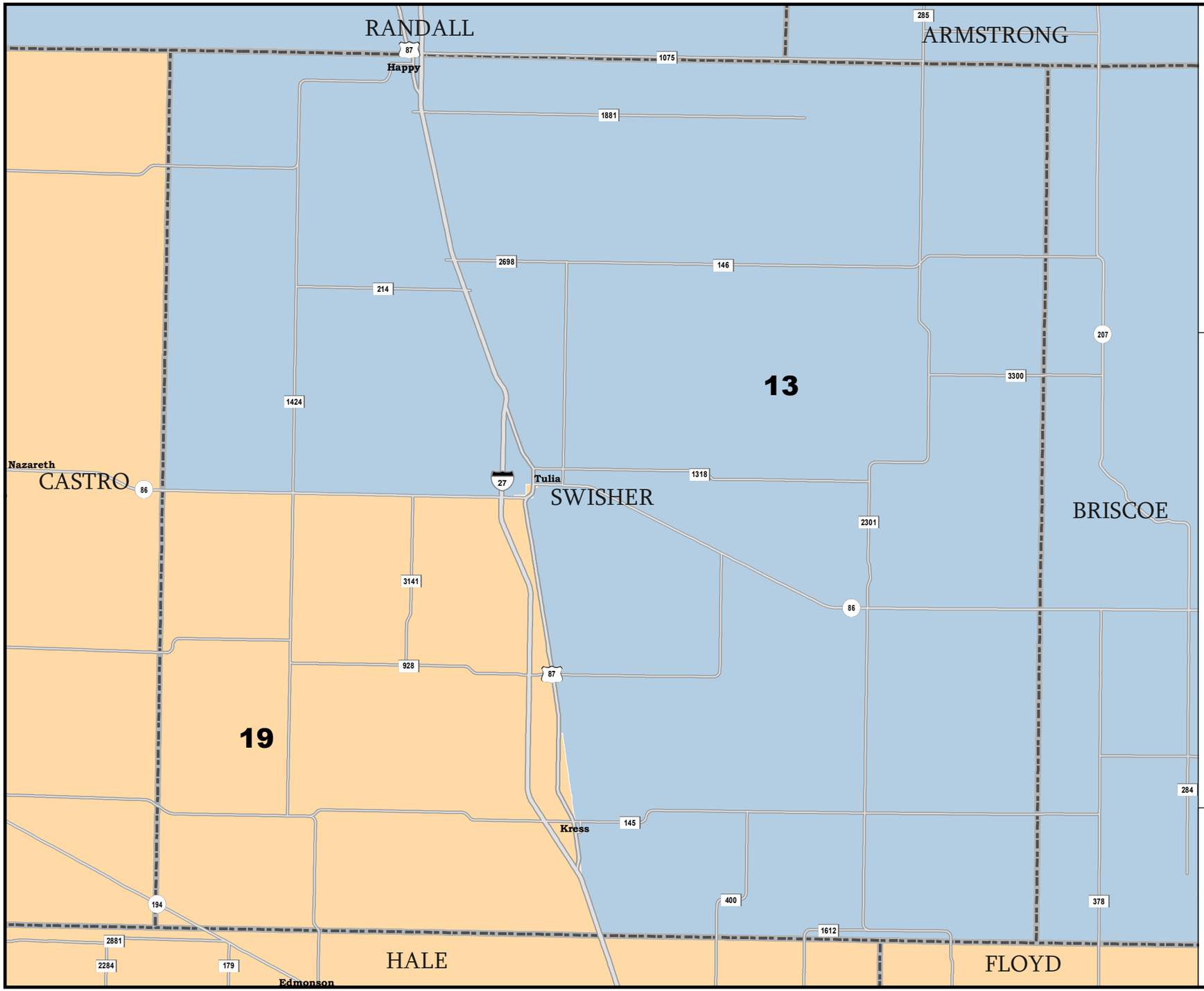

SWISHER COUNTY

U.S. Congressional Districts

Proposed Plan

PLANC2328

COUNTIES

PLANC2328

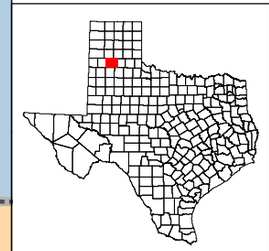

60957
2020 Census
PLANC2328 2025-08-08 14:56:56

Map ID 5900
08/08/25 15:00:32

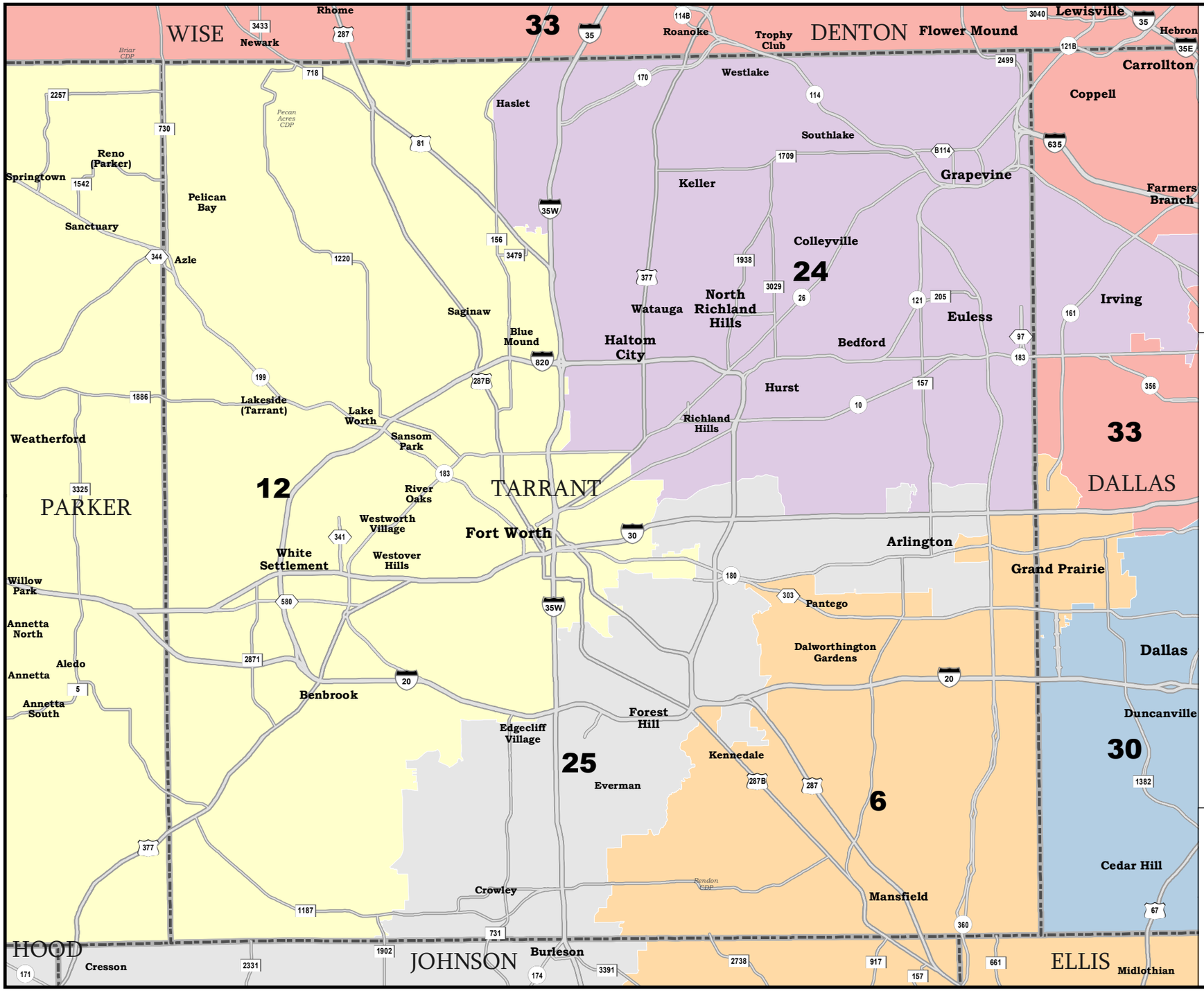

TARRANT COUNTY

U.S. Congressional Districts

Proposed Plan

PLANC2328

COUNTIES

PLANC2328

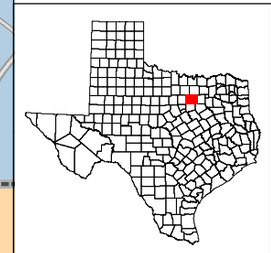

60957
2020 Census
PLANC2328 2025-08-08 14:56:56

Map ID 5900
08/08/25 15:00:32

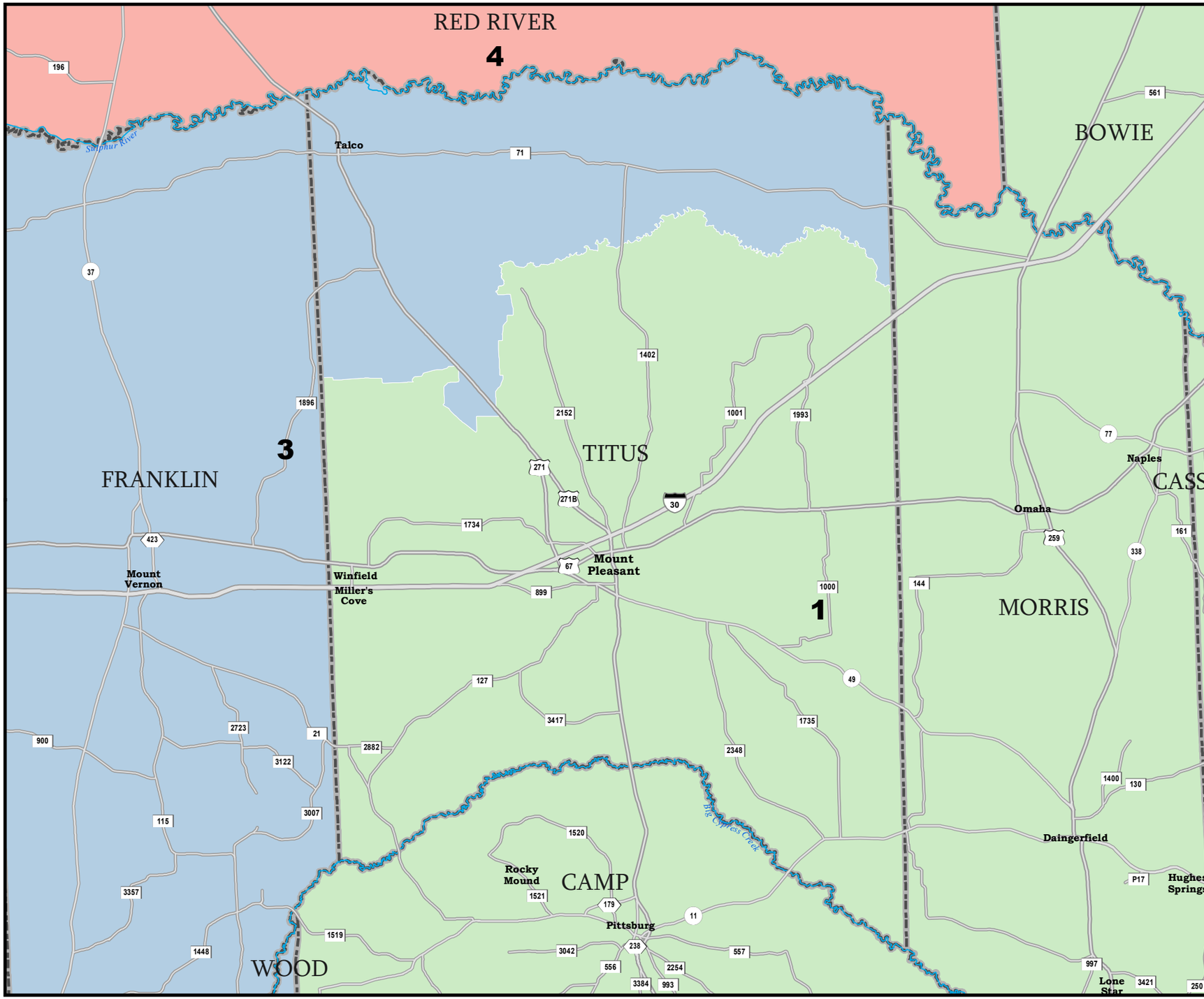

TITUS COUNTY

U.S. Congressional Districts

Proposed Plan

PLANC2328

COUNTIES

PLANC2328

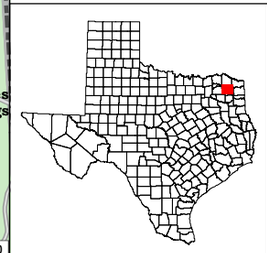

60957
2020 Census
PLANC2328 2025-08-08 14:56:56

Map ID 5900
08/08/25 15:00:32

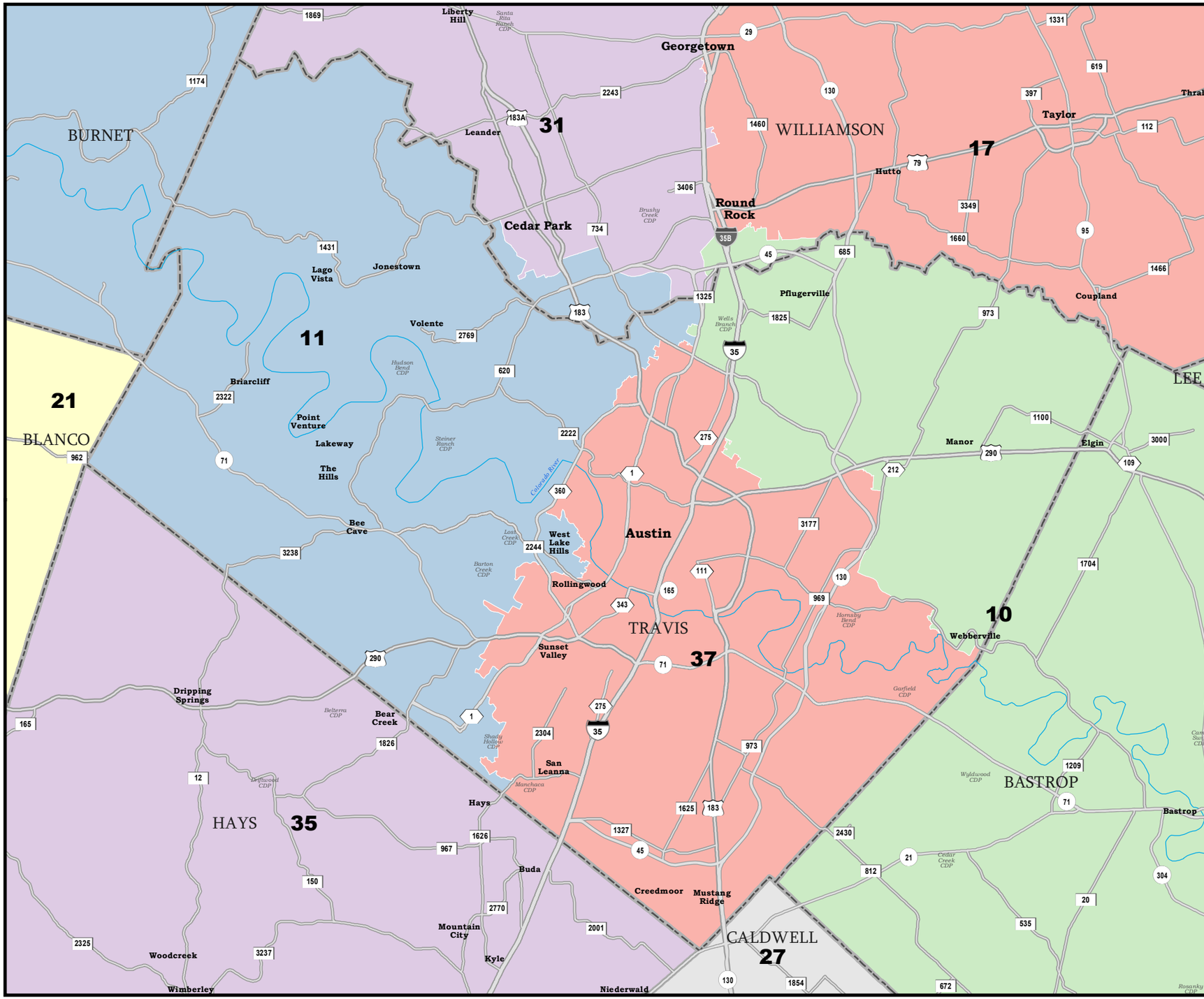

TRAVIS COUNTY

U.S. Congressional Districts

Proposed Plan

PLANC2328

COUNTIES

PLANC2328

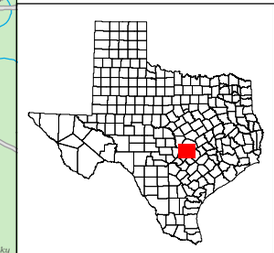

Map ID 5900
08/08/25 15:00:32

60957
2020 Census
PLANC2328 2025-08-08 14:56:56

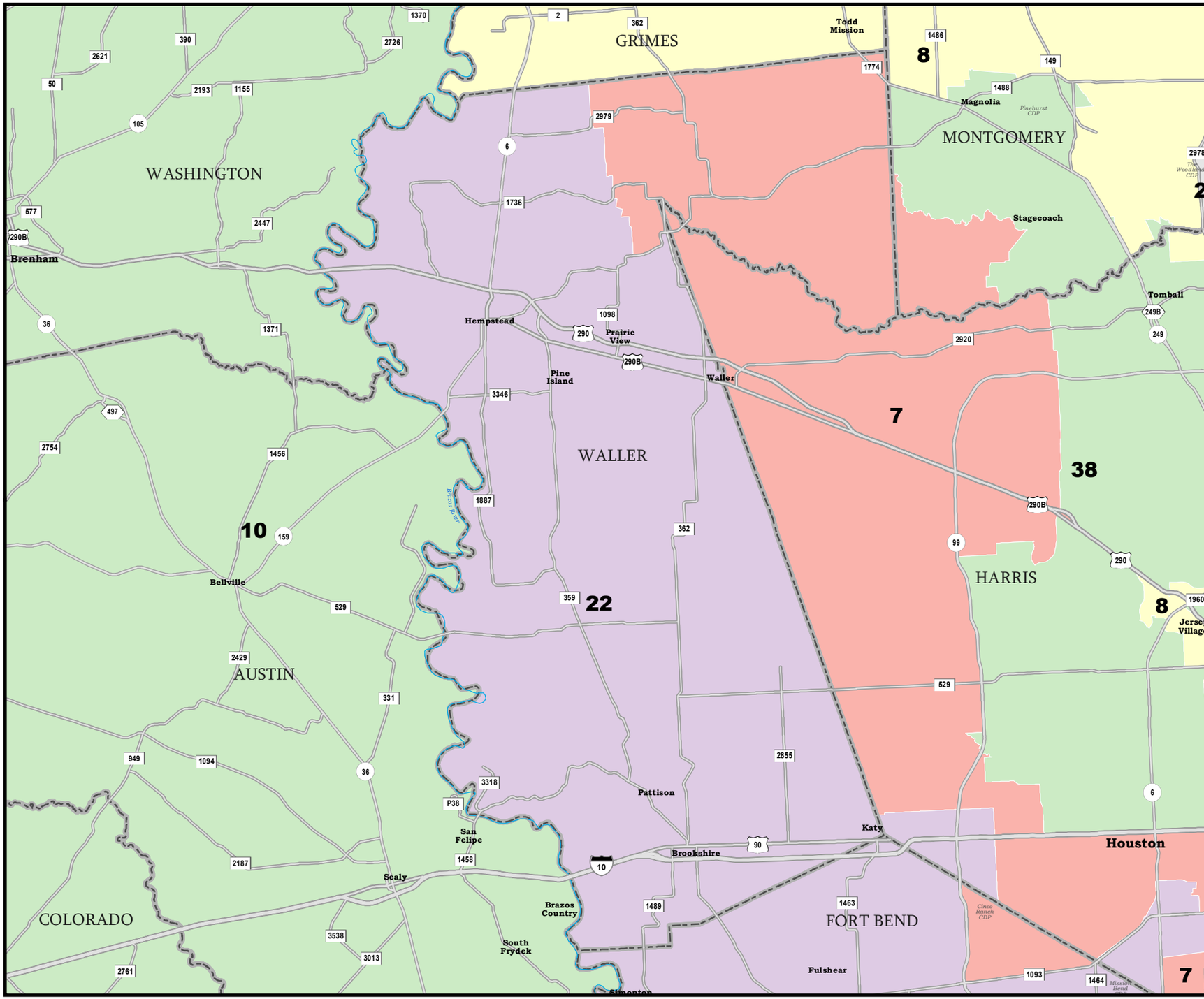

WALLER COUNTY

U.S. Congressional Districts

Proposed Plan

PLANC2328

COUNTIES

PLANC2328

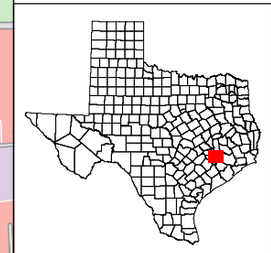

60957
2020 Census
PLANC2328 2025-08-08 14:56:56

Map ID 5900
08/08/25 15:00:32

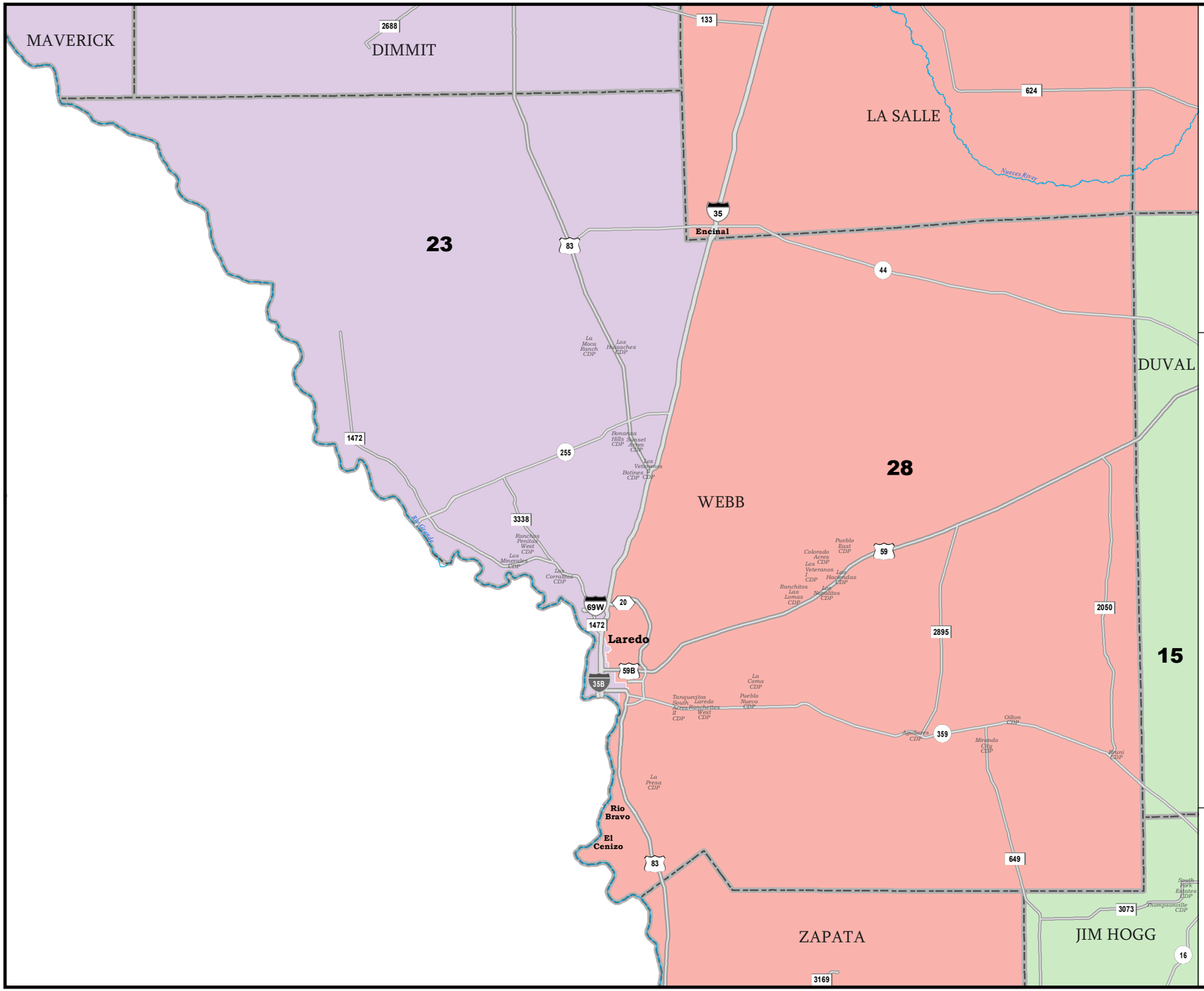

WEBB COUNTY

U.S. Congressional Districts

Proposed Plan

PLANC2328

COUNTIES

PLANC2328

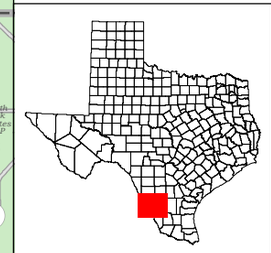

60957
2020 Census
PLANC2328 2025-08-08 14:56:56

Map ID 5900
08/08/25 15:00:32

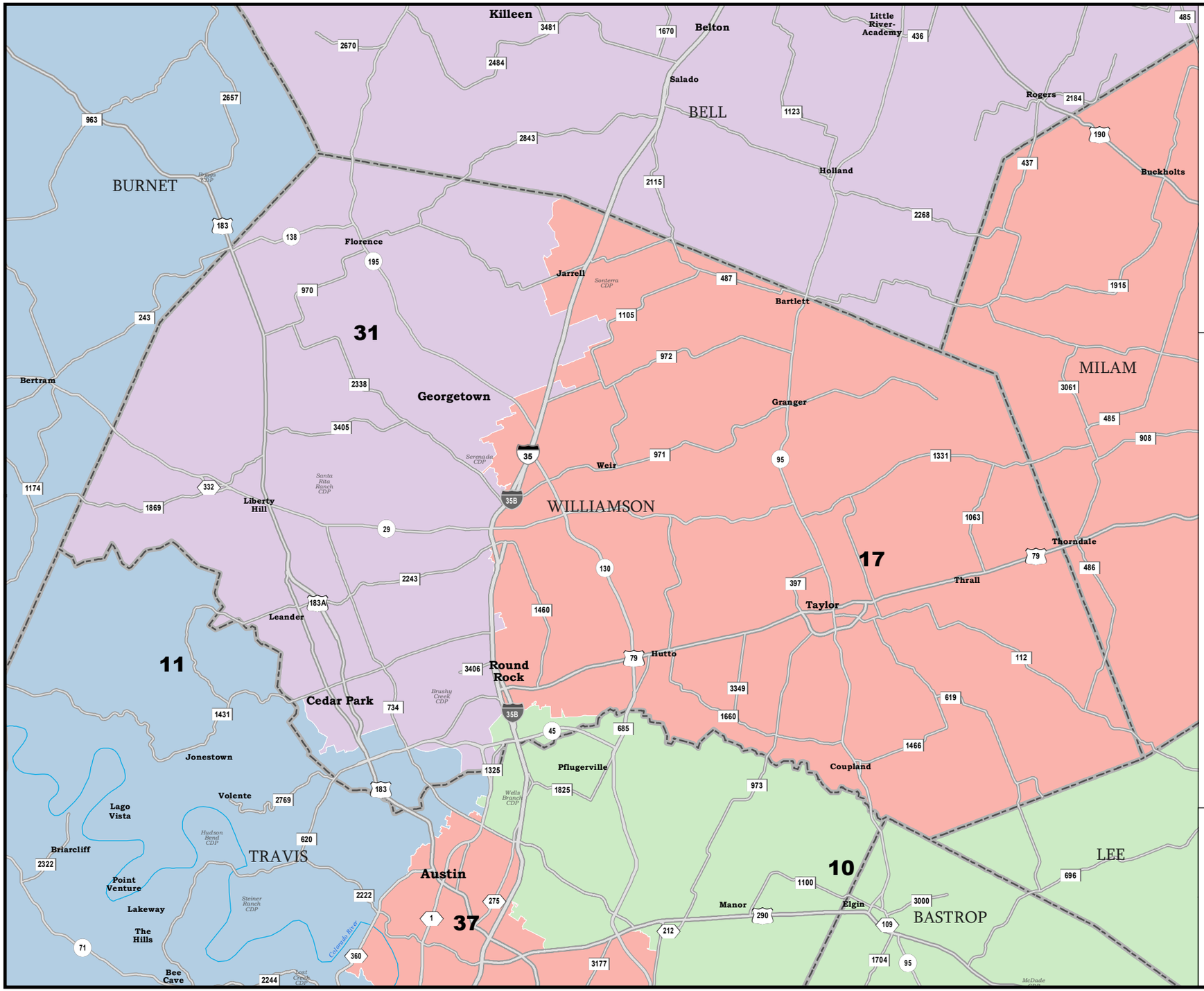

WILLIAMSON COUNTY

U.S. Congressional Districts

Proposed Plan

PLANC2328

COUNTIES

PLANC2328

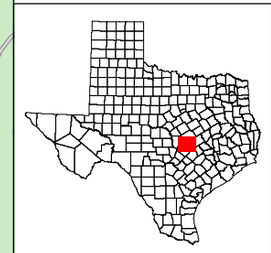

60957
2020 Census
PLANC2328 2025-08-08 14:56:56

Map ID 5900
08/08/25 15:00:32

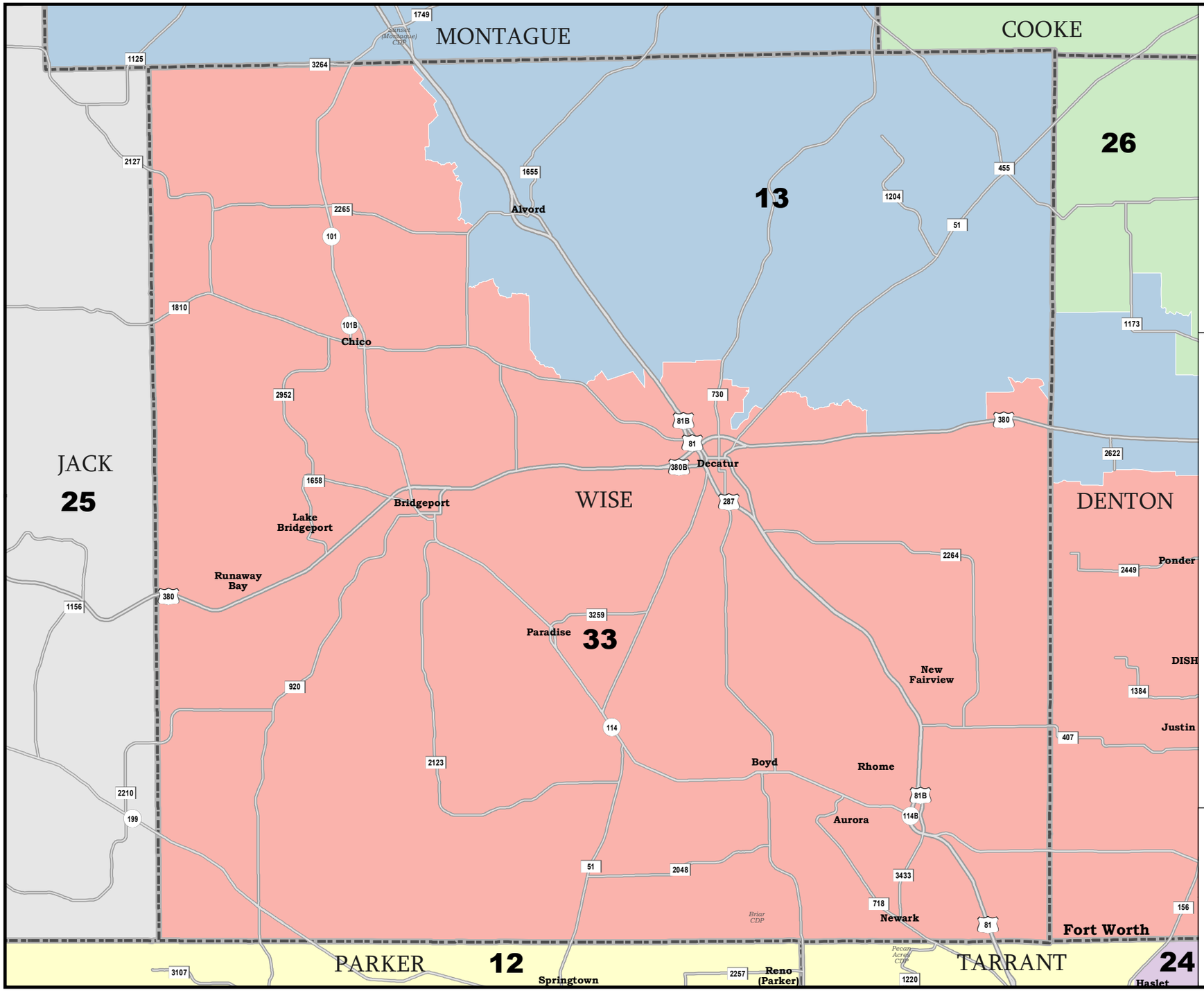

WISE COUNTY

U.S. Congressional Districts

Proposed Plan

PLANC2328

COUNTIES

PLANC2328

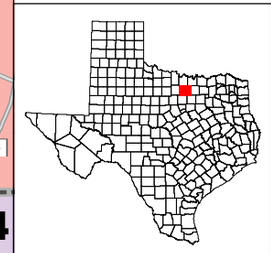

60957
2020 Census
PLANC2328 2025-08-08 14:56:56

Map ID 5900
08/08/25 15:00:32