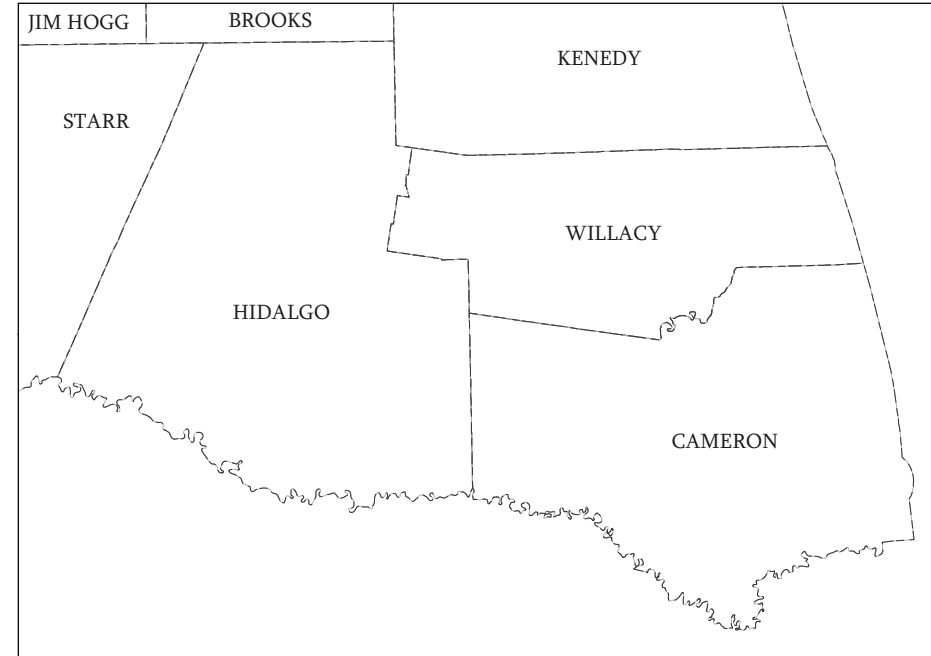
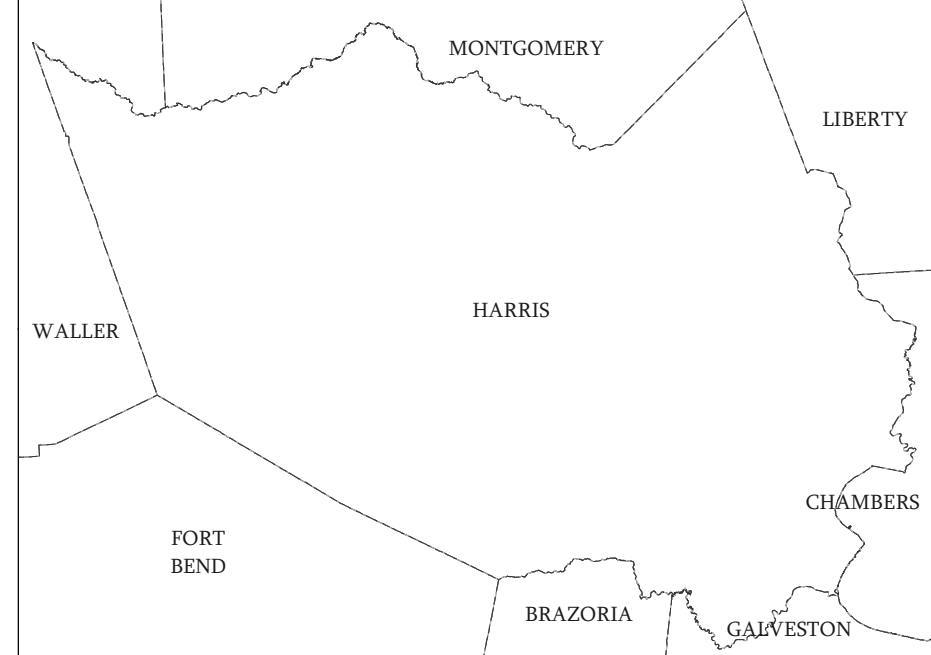
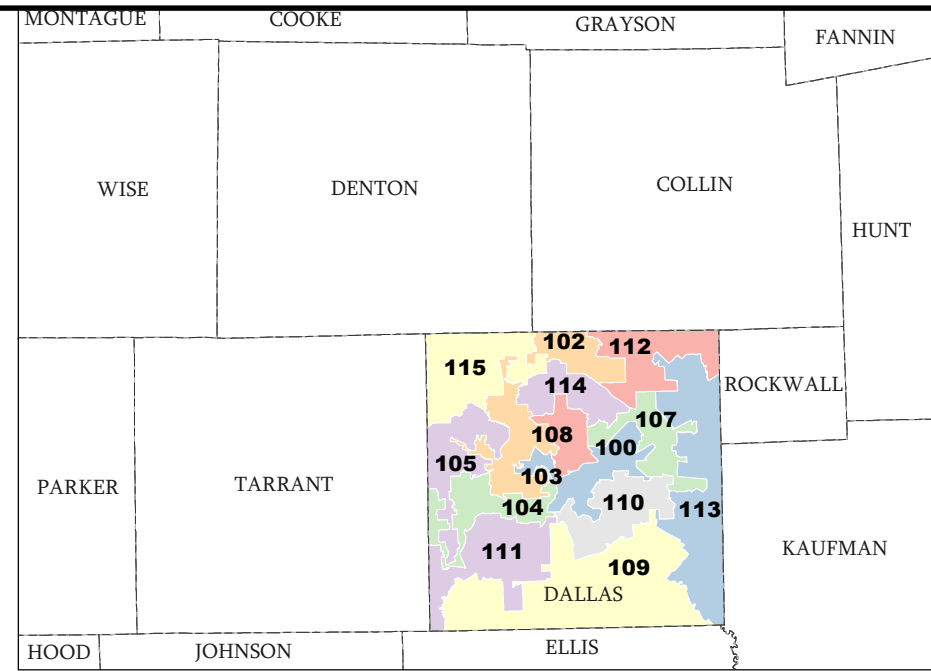
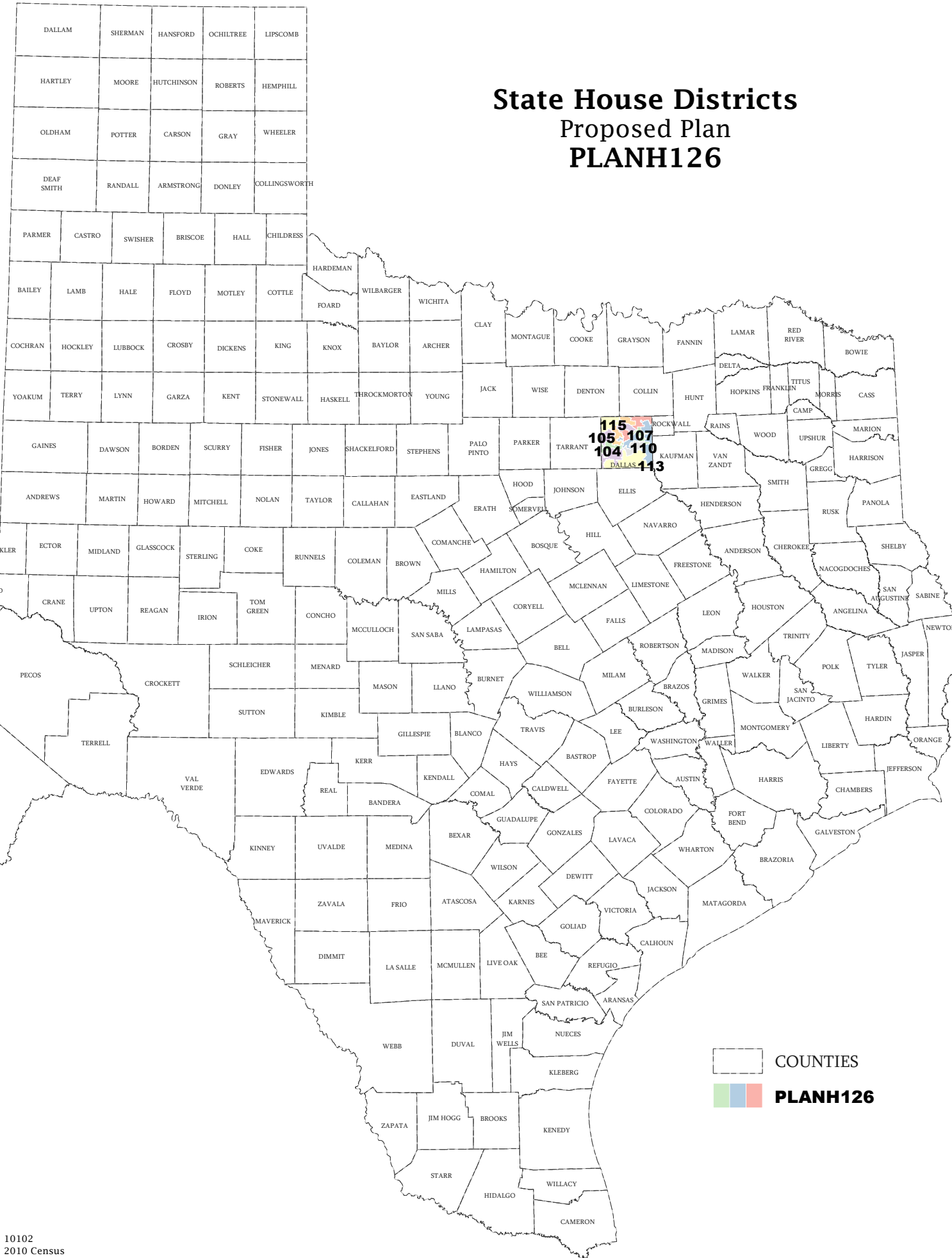
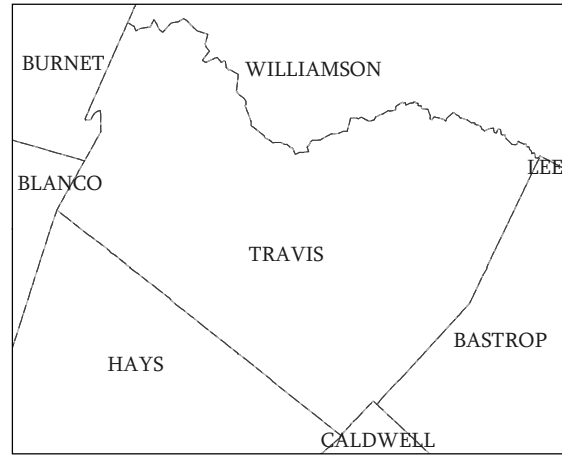


# State House Districts Proposed Plan PLANH126



Map ID 5000  
04/18/11 16:40:23



10102  
2010 Census  
PLANH126 2011-04-15 19:45:02

