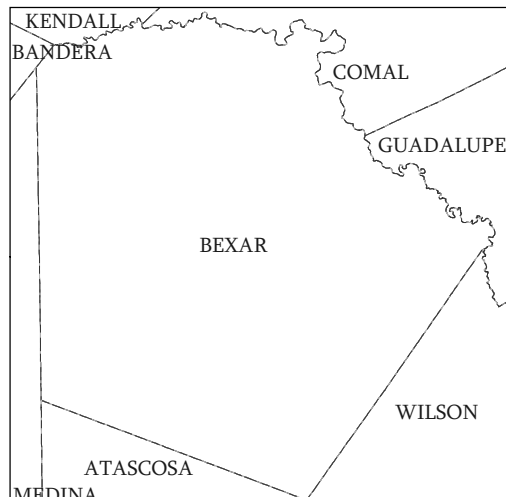
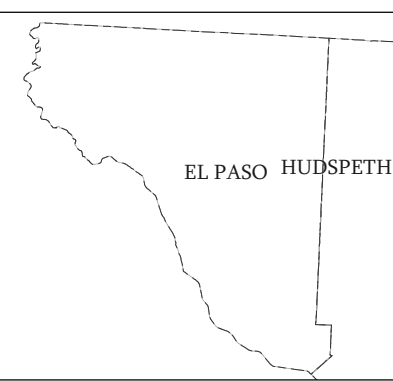
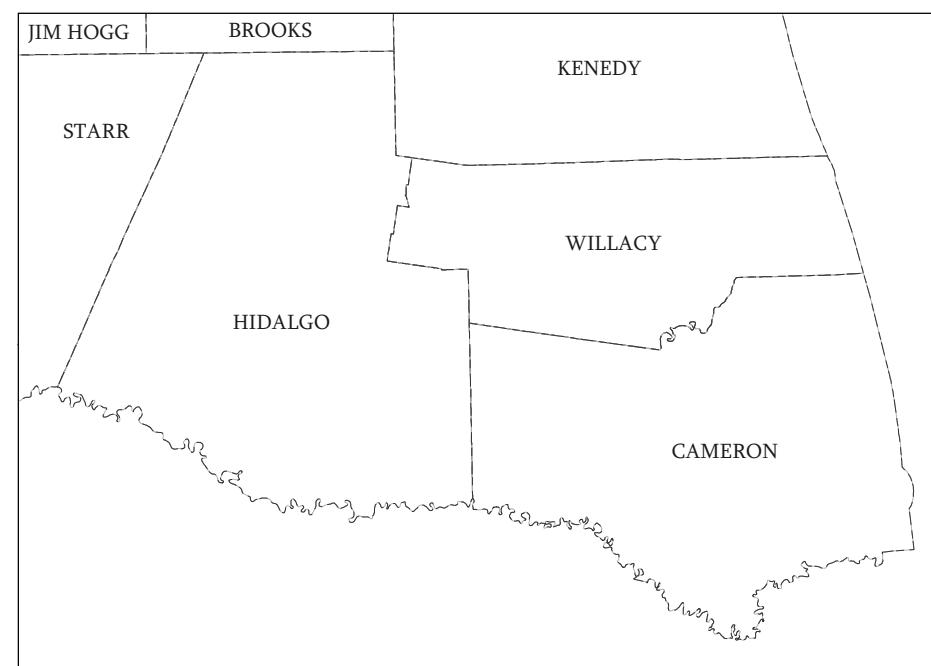
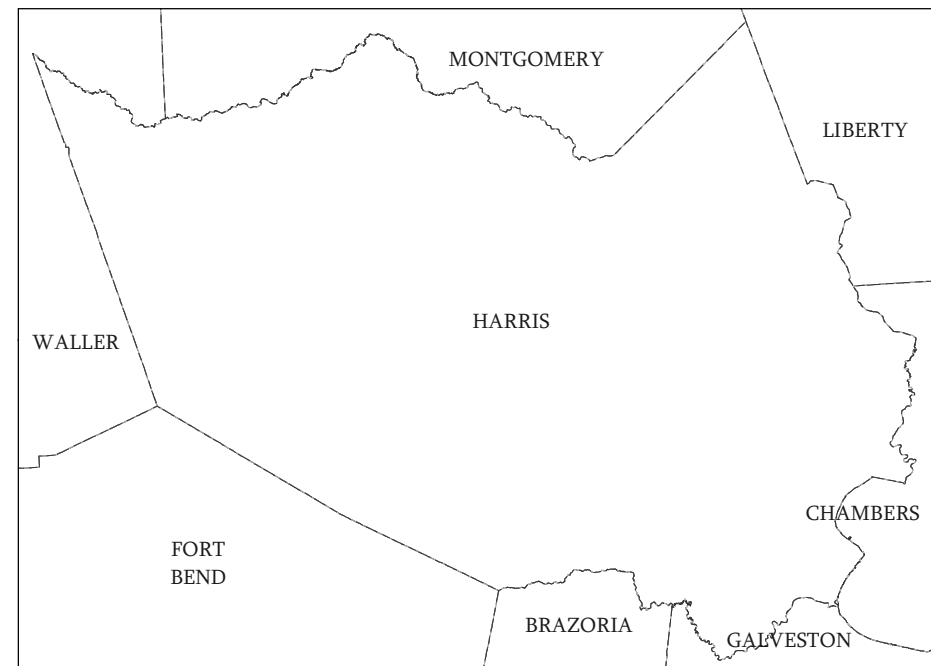
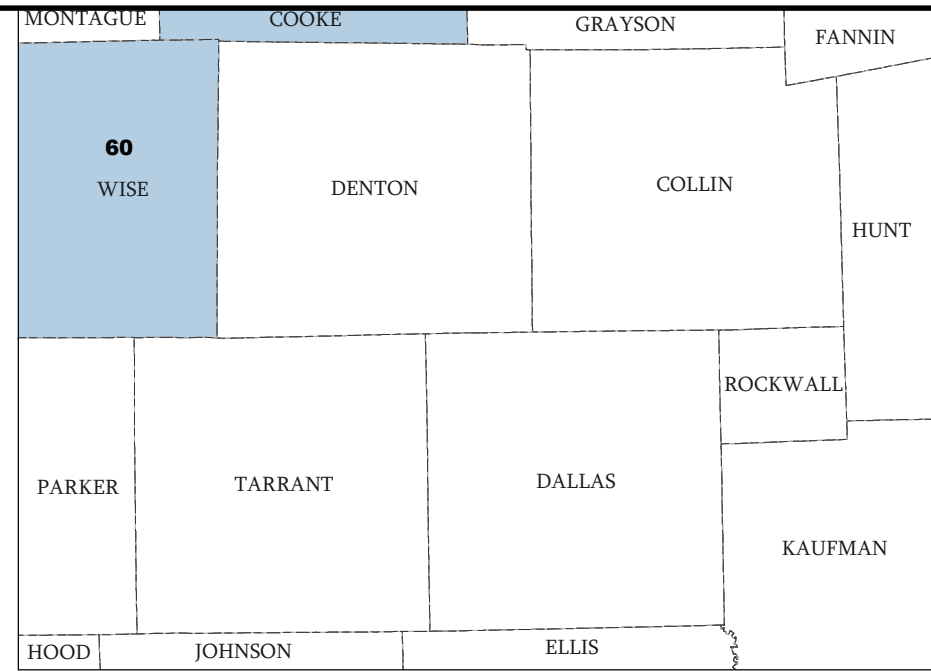
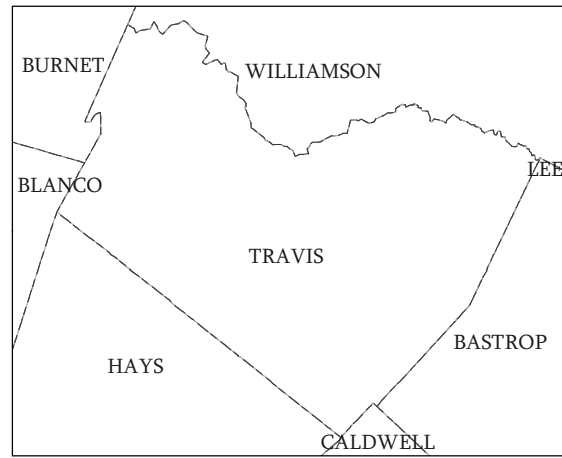
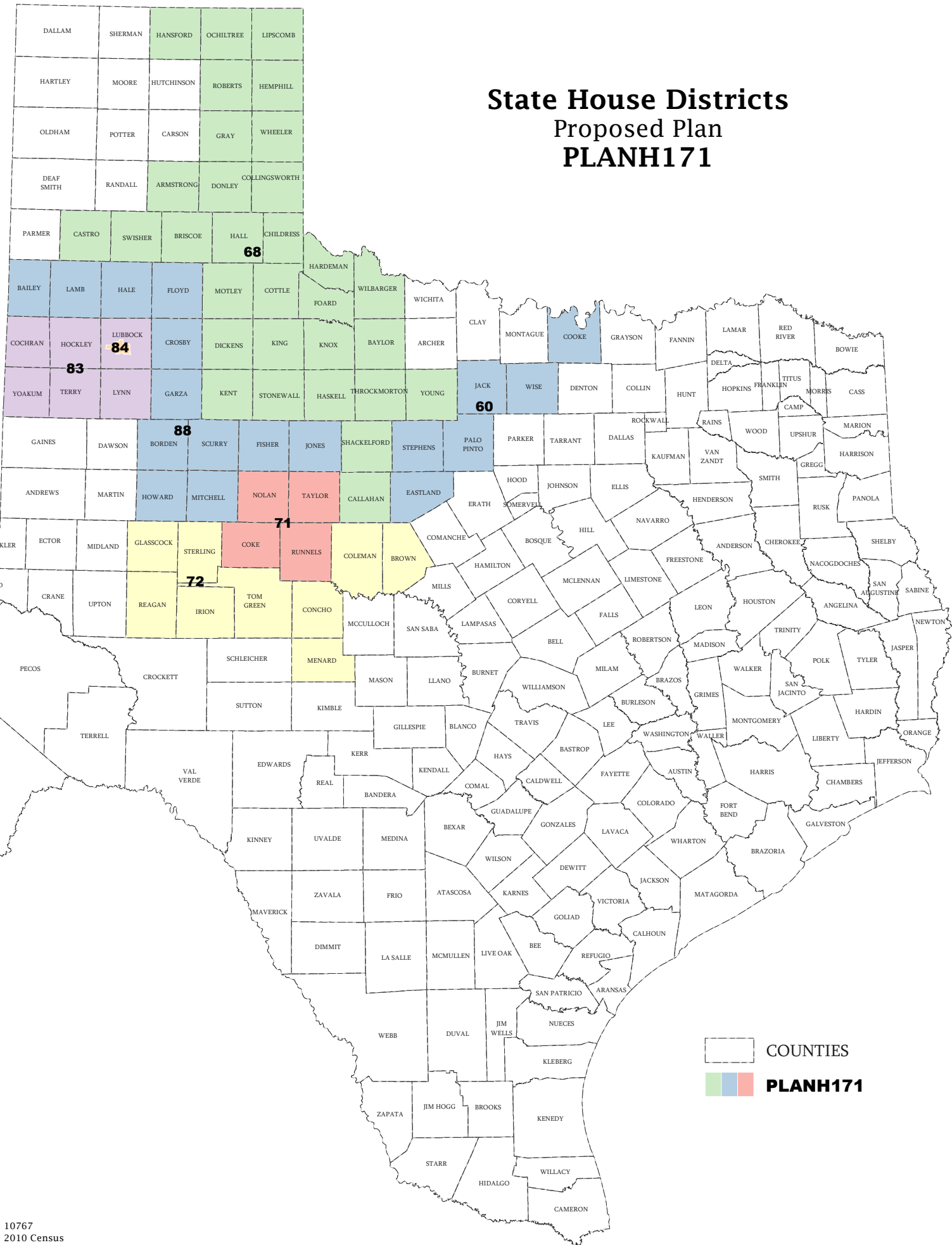


State House Districts Proposed Plan PLANH171



COUNTIES
 PLANH171

Map ID 5000
04/25/11 17:54:38



10767
2010 Census
PLANH171 2011-04-20 20:44:57