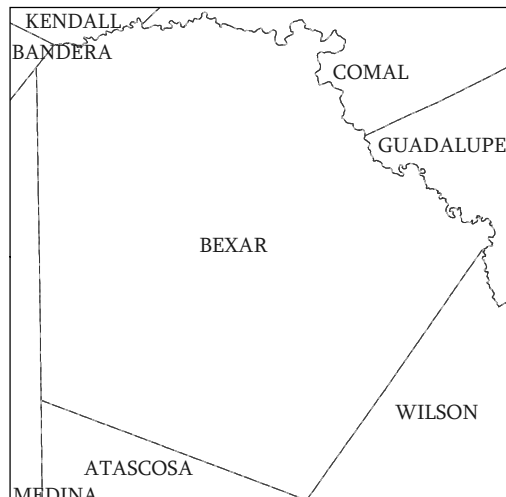
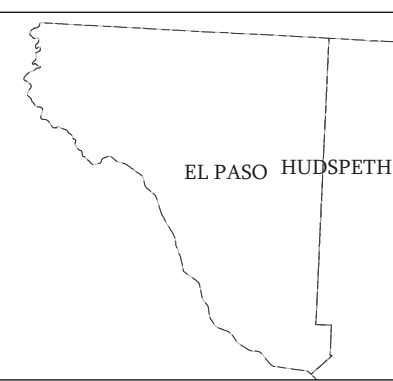
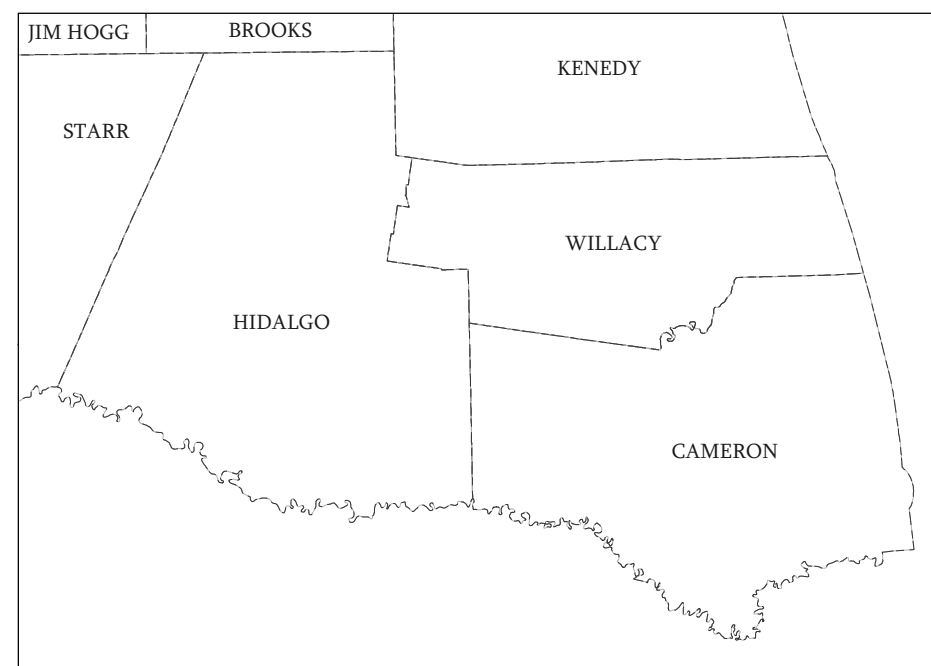
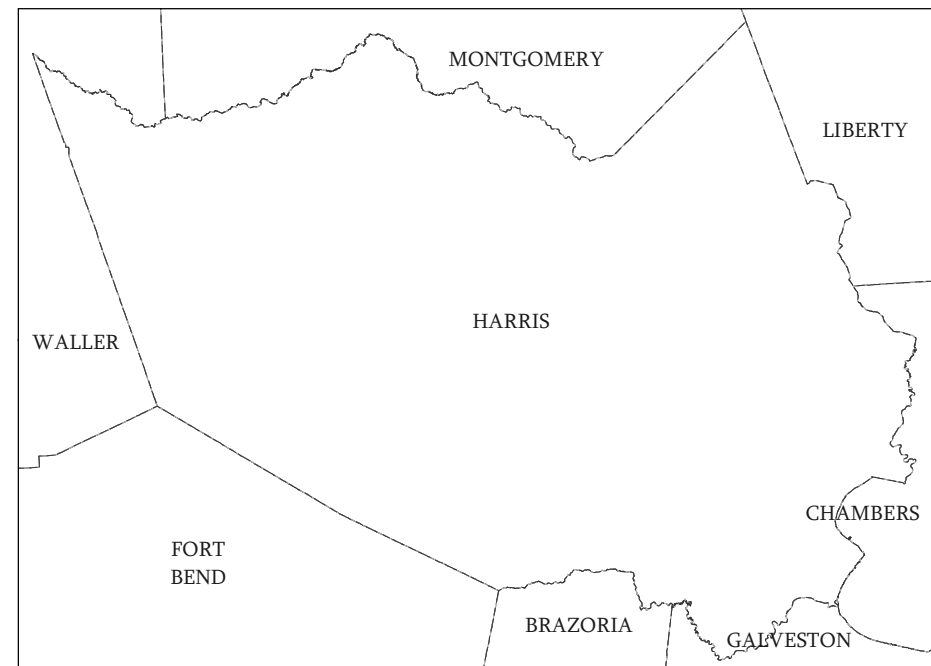
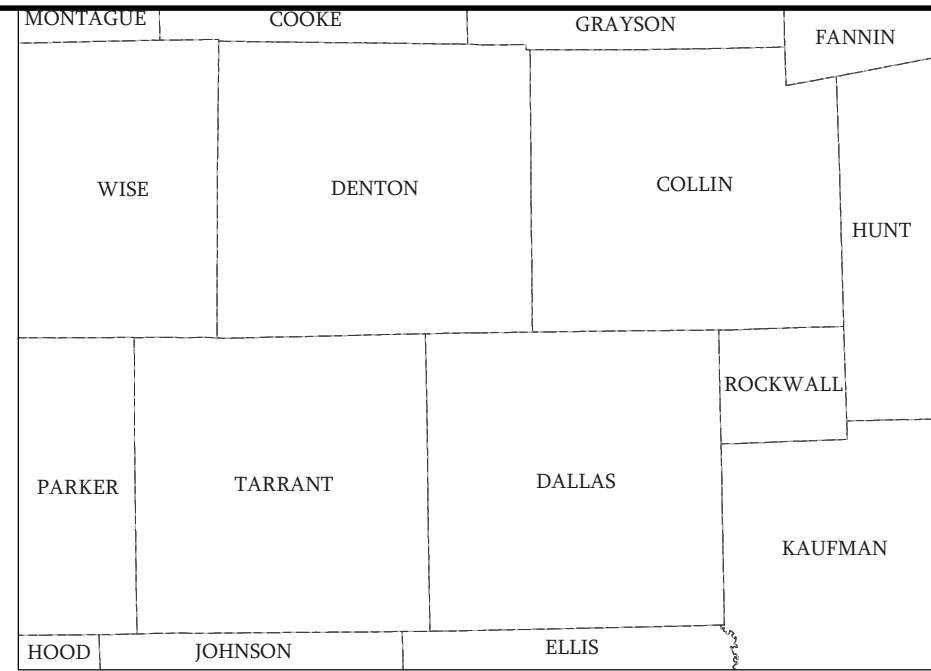
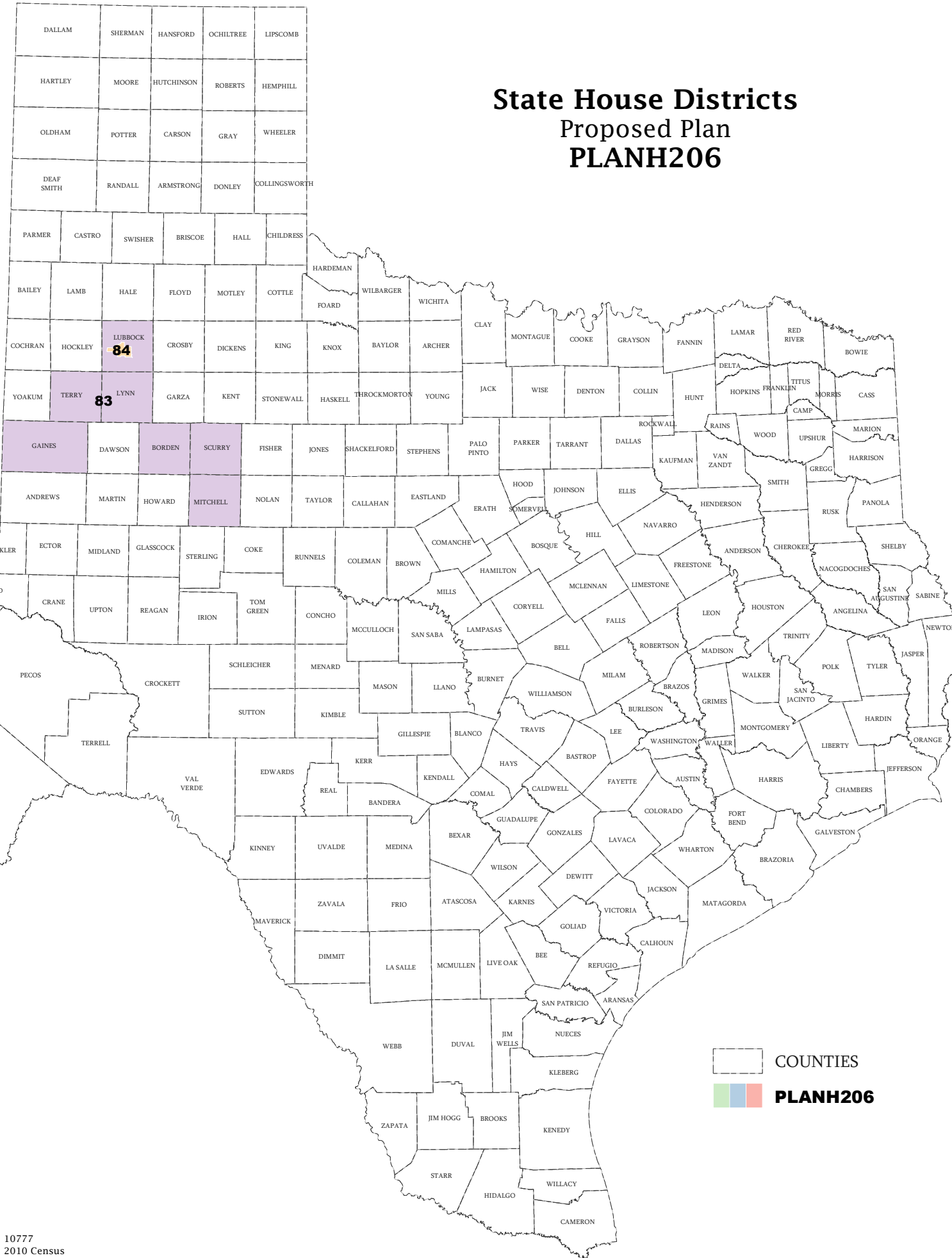
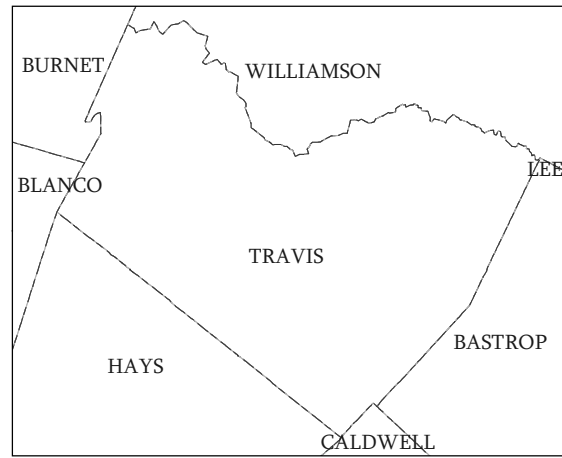


State House Districts Proposed Plan PLANH206



COUNTIES
 PLANH206

Map ID 5000
04/25/11 17:59:13



10777
2010 Census
PLANH206 2011-04-25 11:42:51