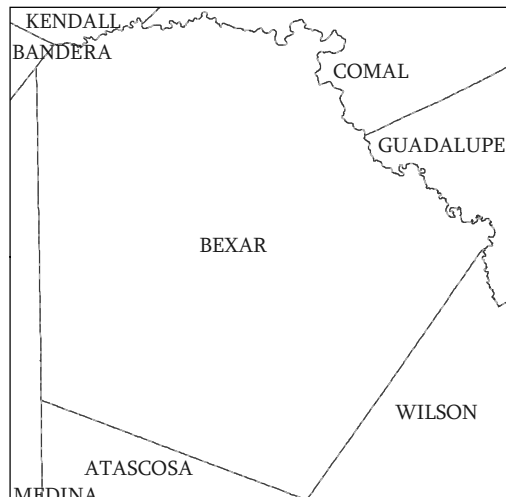
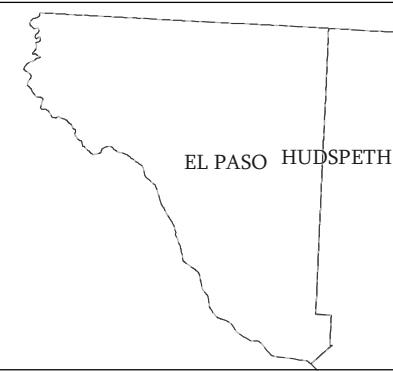
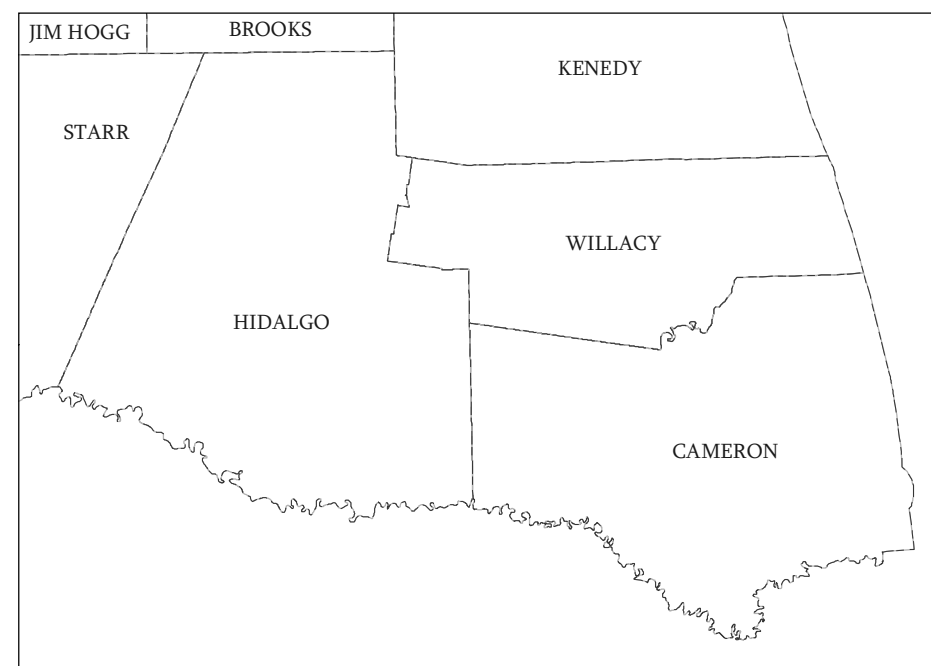
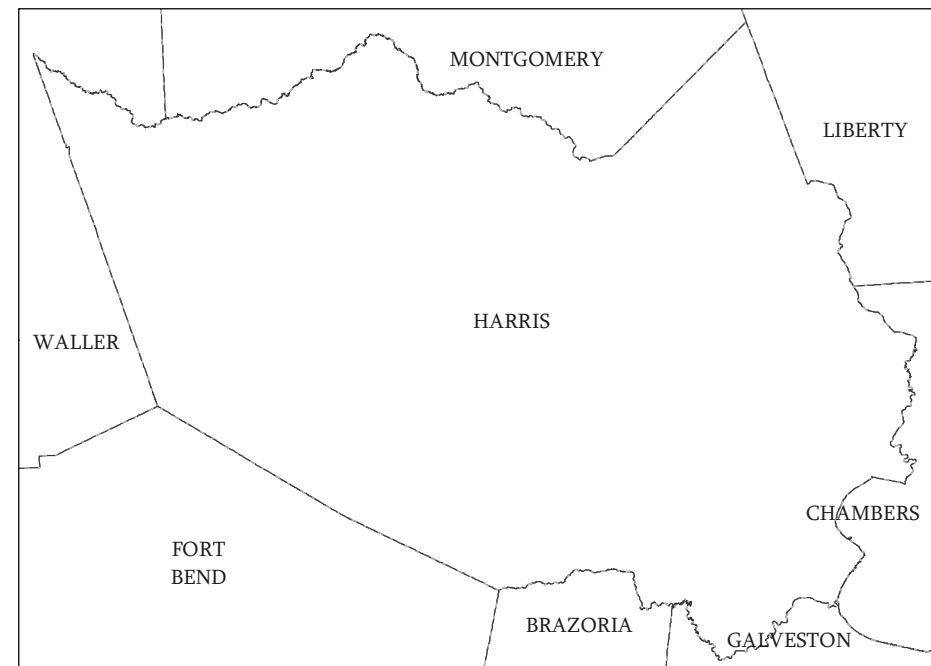
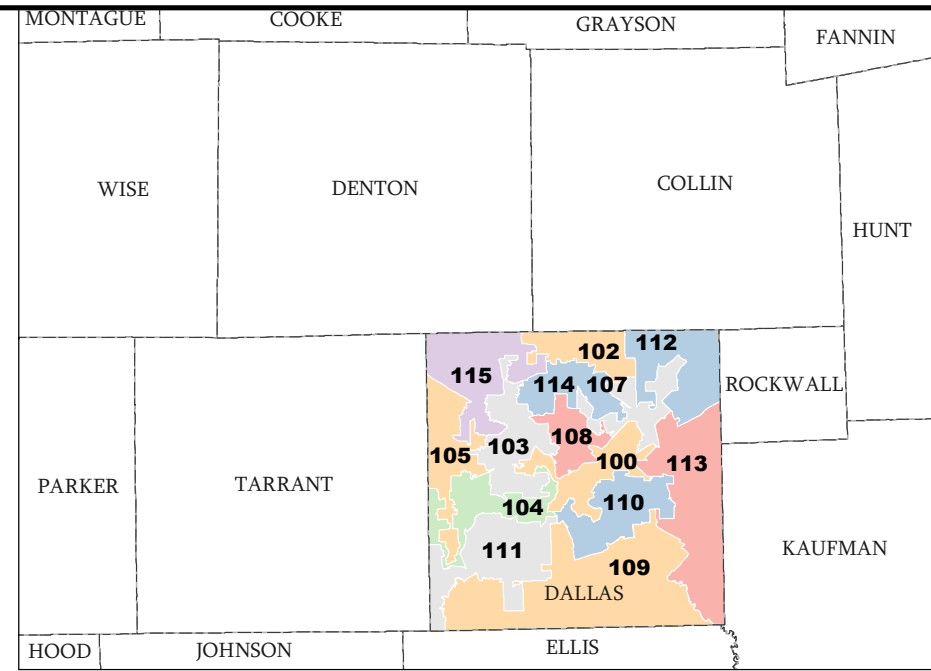
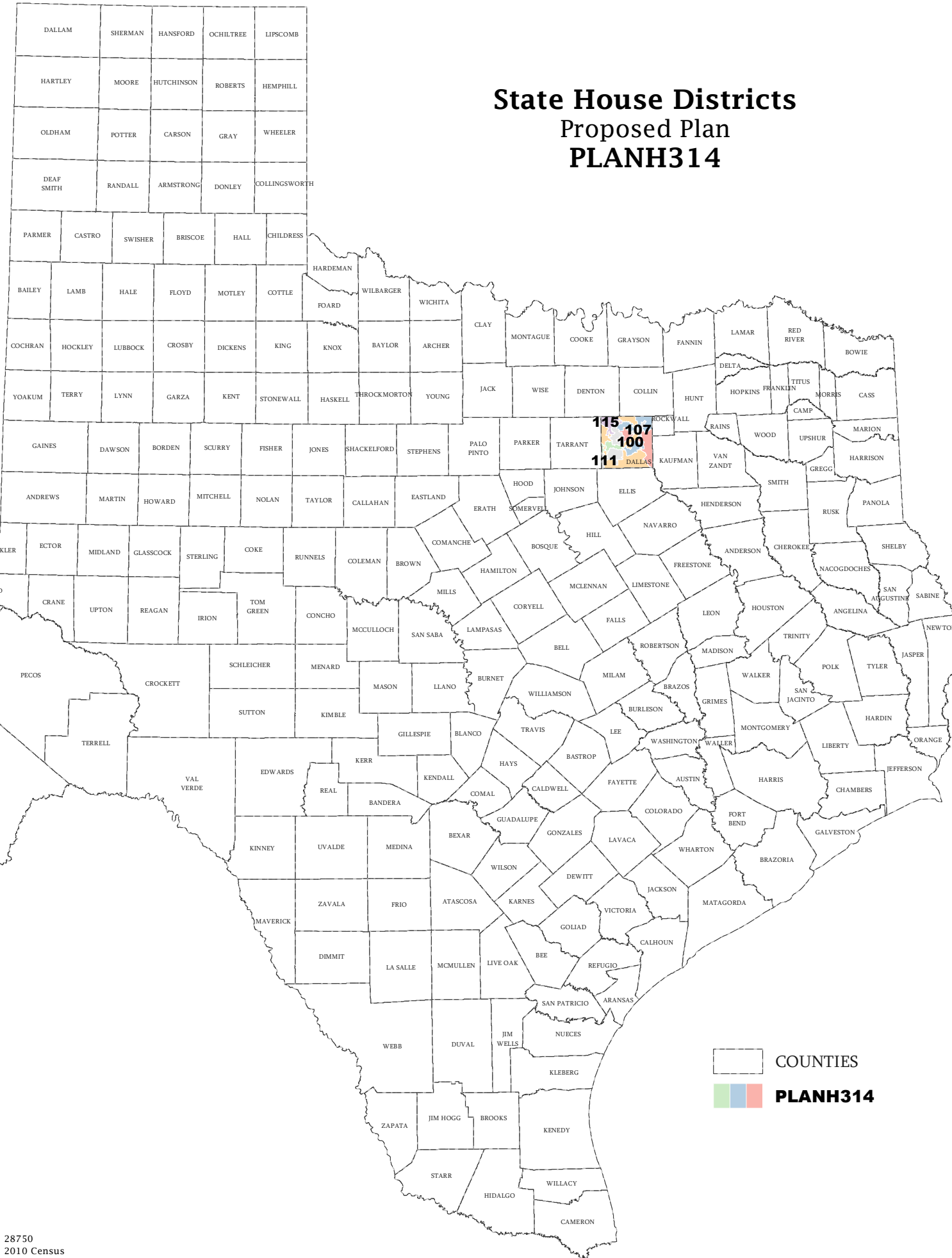
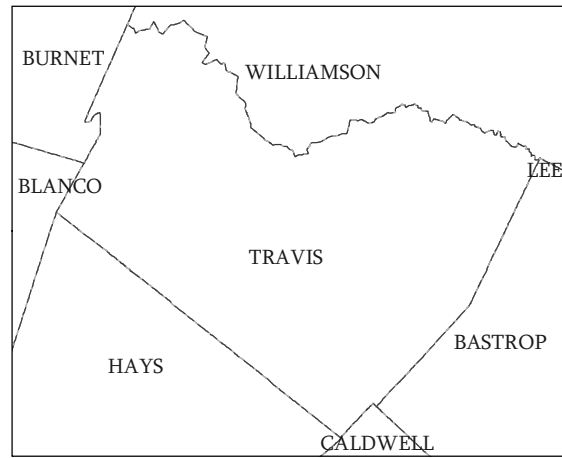


State House Districts Proposed Plan PLANH314



COUNTIES
 PLANH314

Map ID 5000
06/06/13 14:35:11



28750
2010 Census
PLANH314 2013-06-06 14:14:46