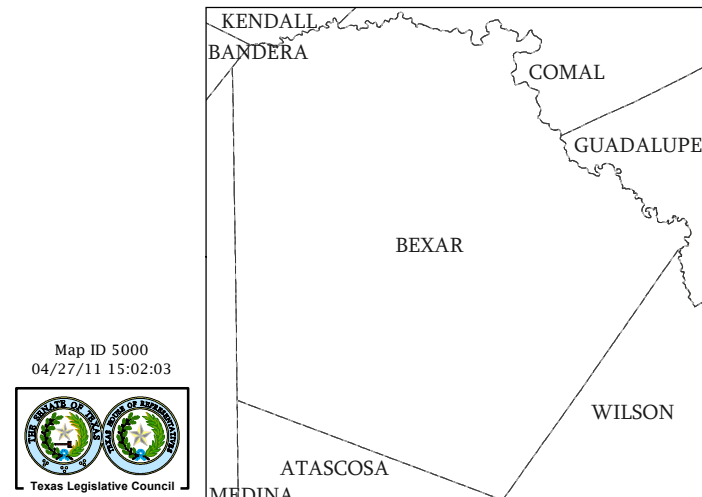
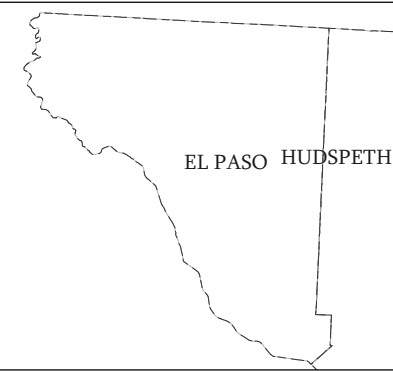
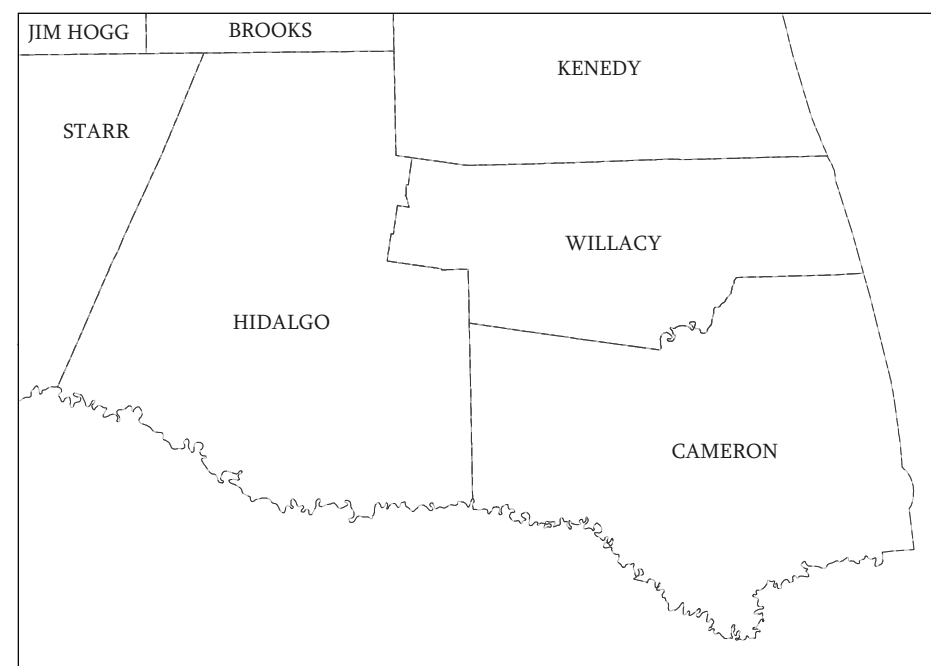
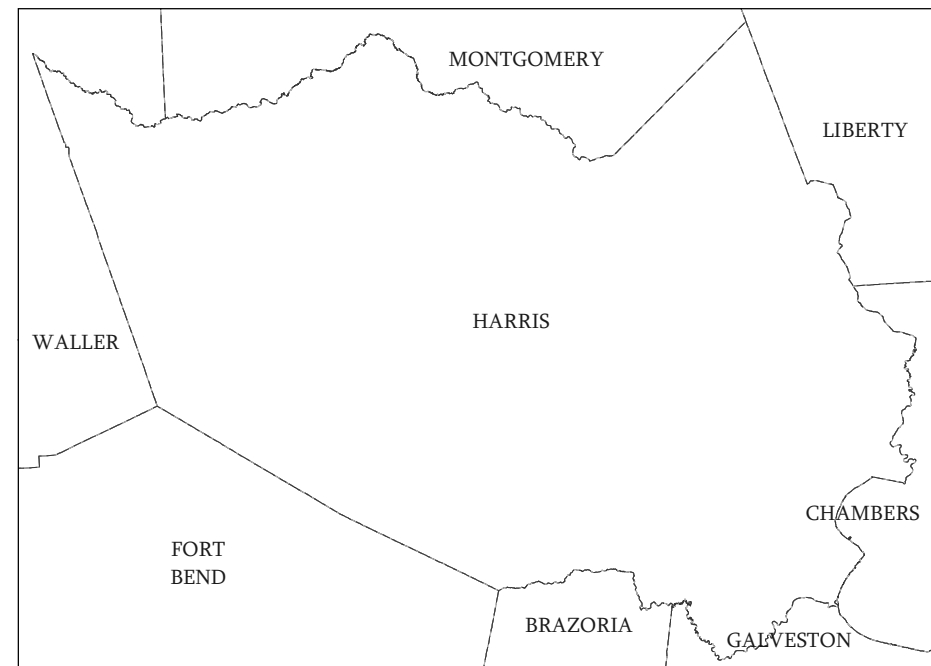
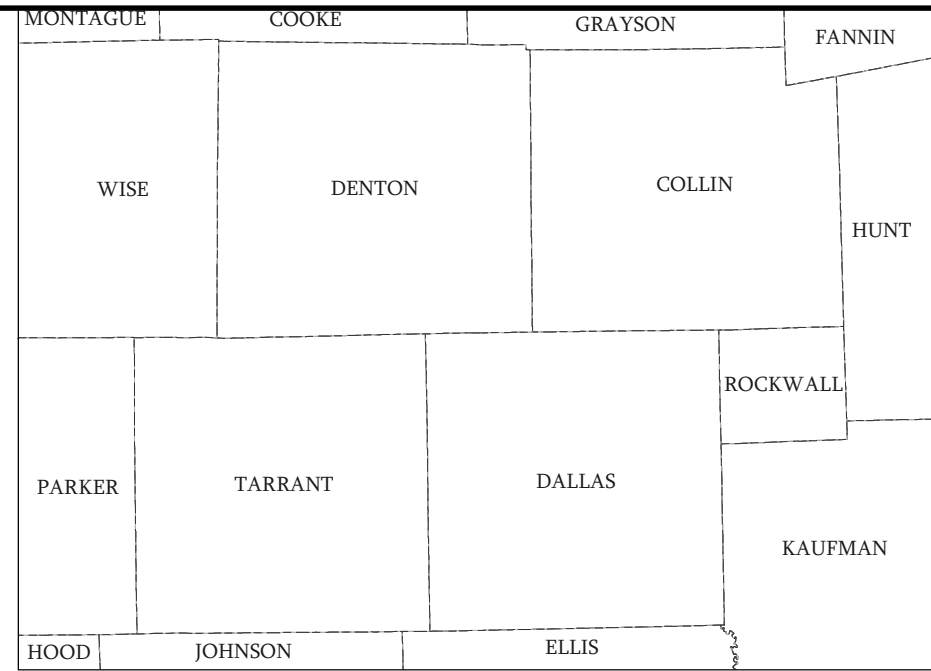
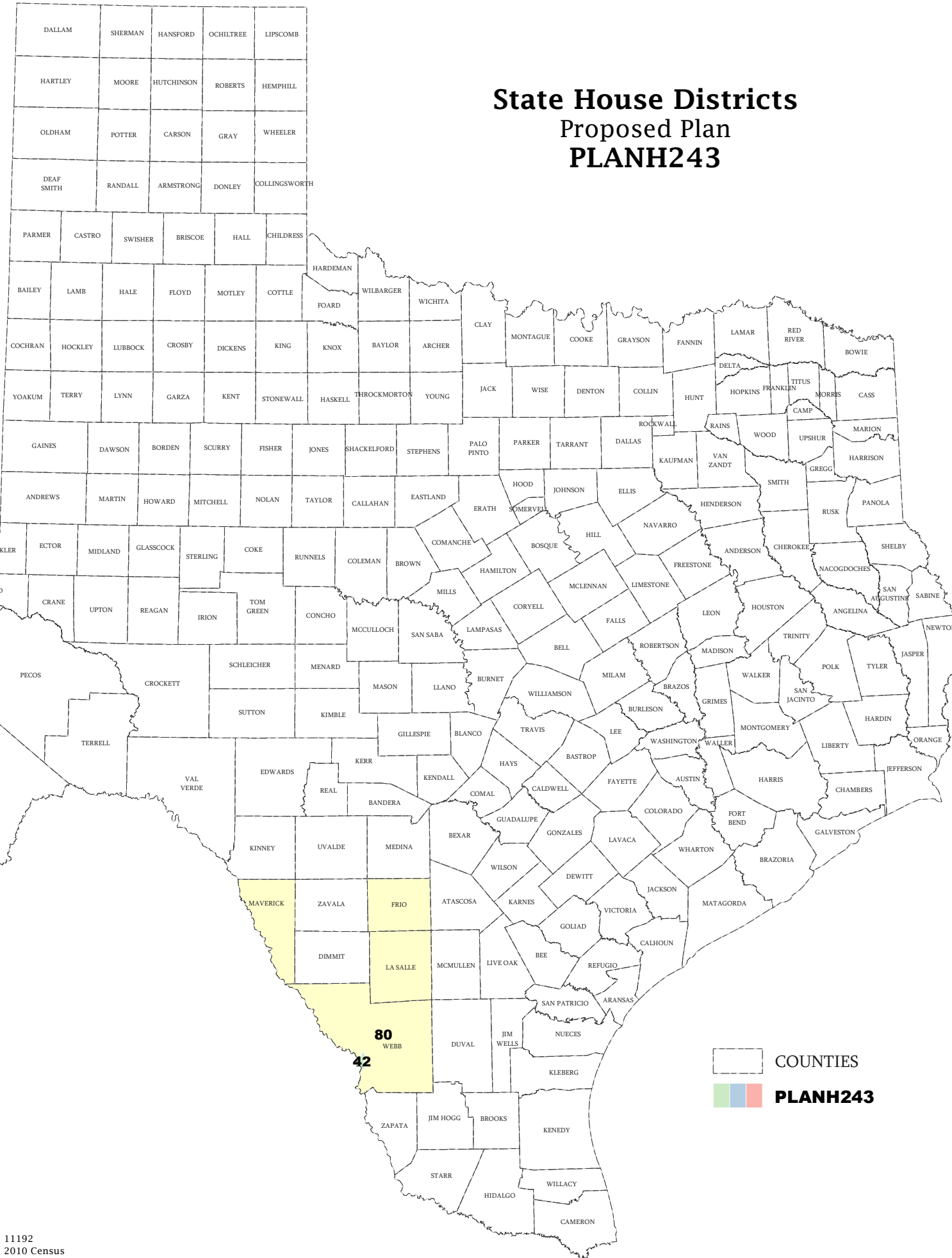
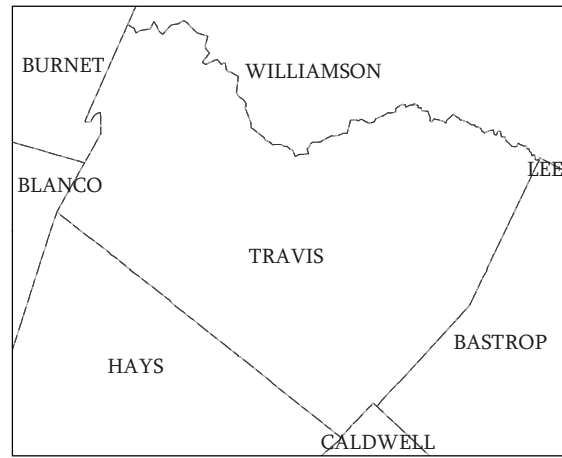


# State House Districts Proposed Plan PLANH243



Map ID 5000  
04/27/11 15:02:03



11192  
2010 Census  
PLANH243 2011-04-26 20:24:23