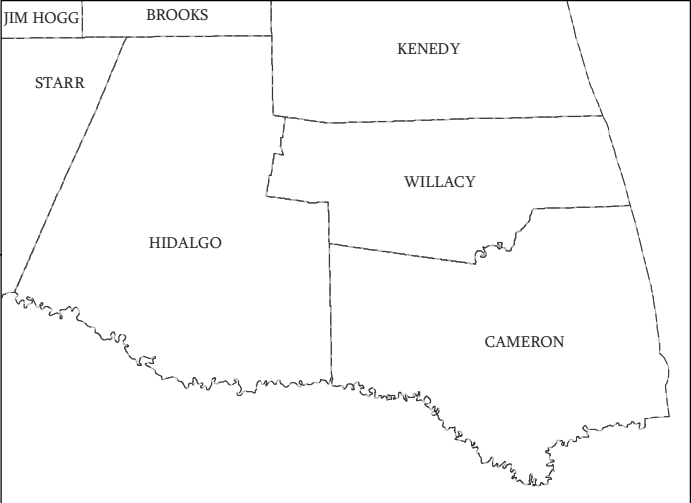
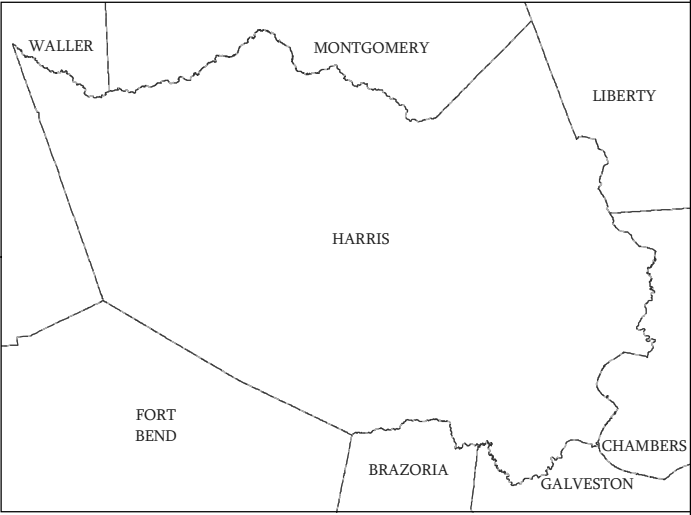
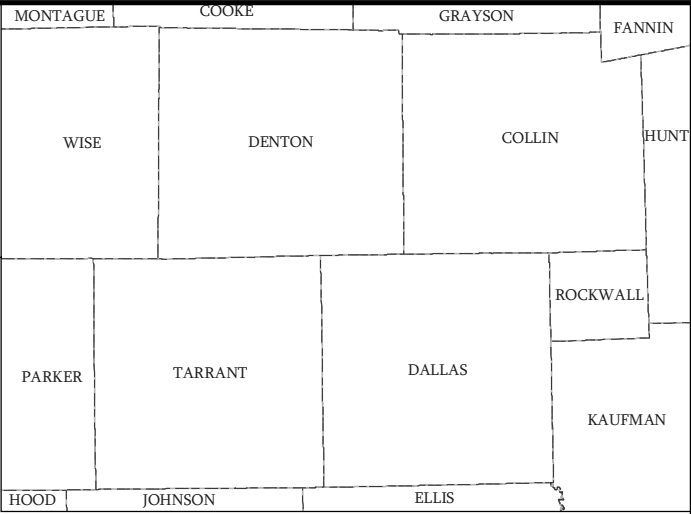
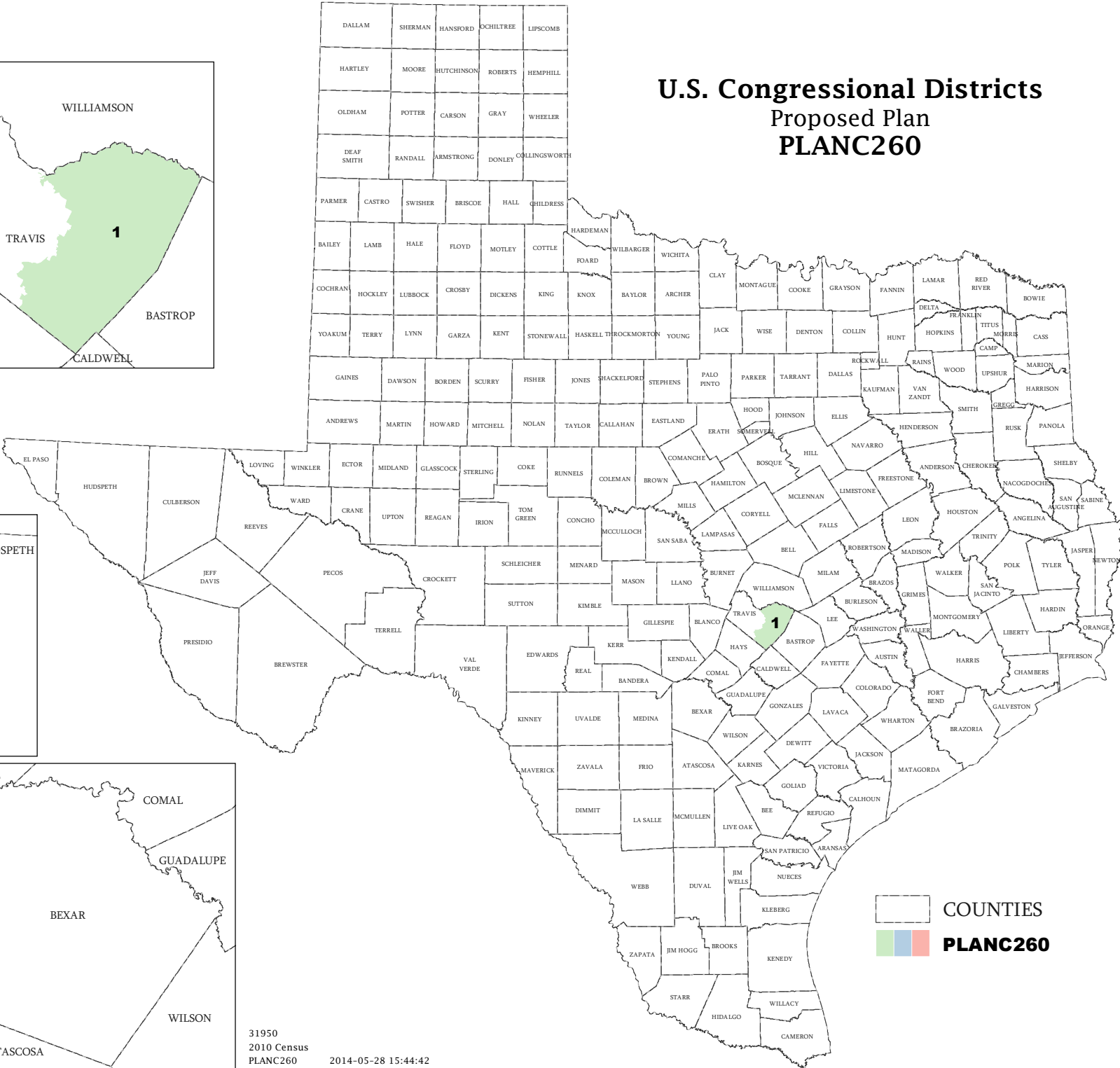
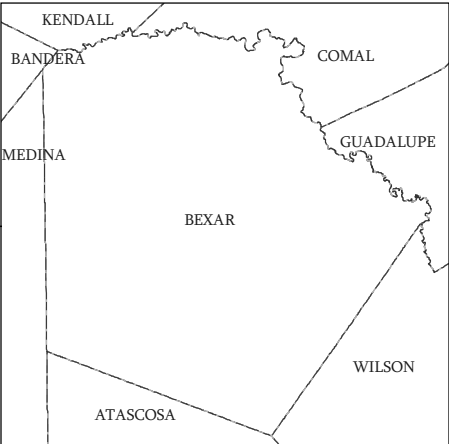
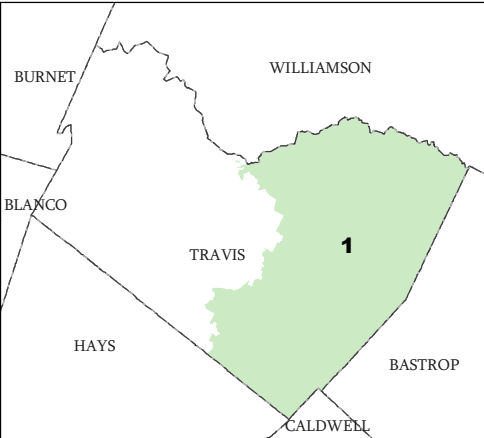
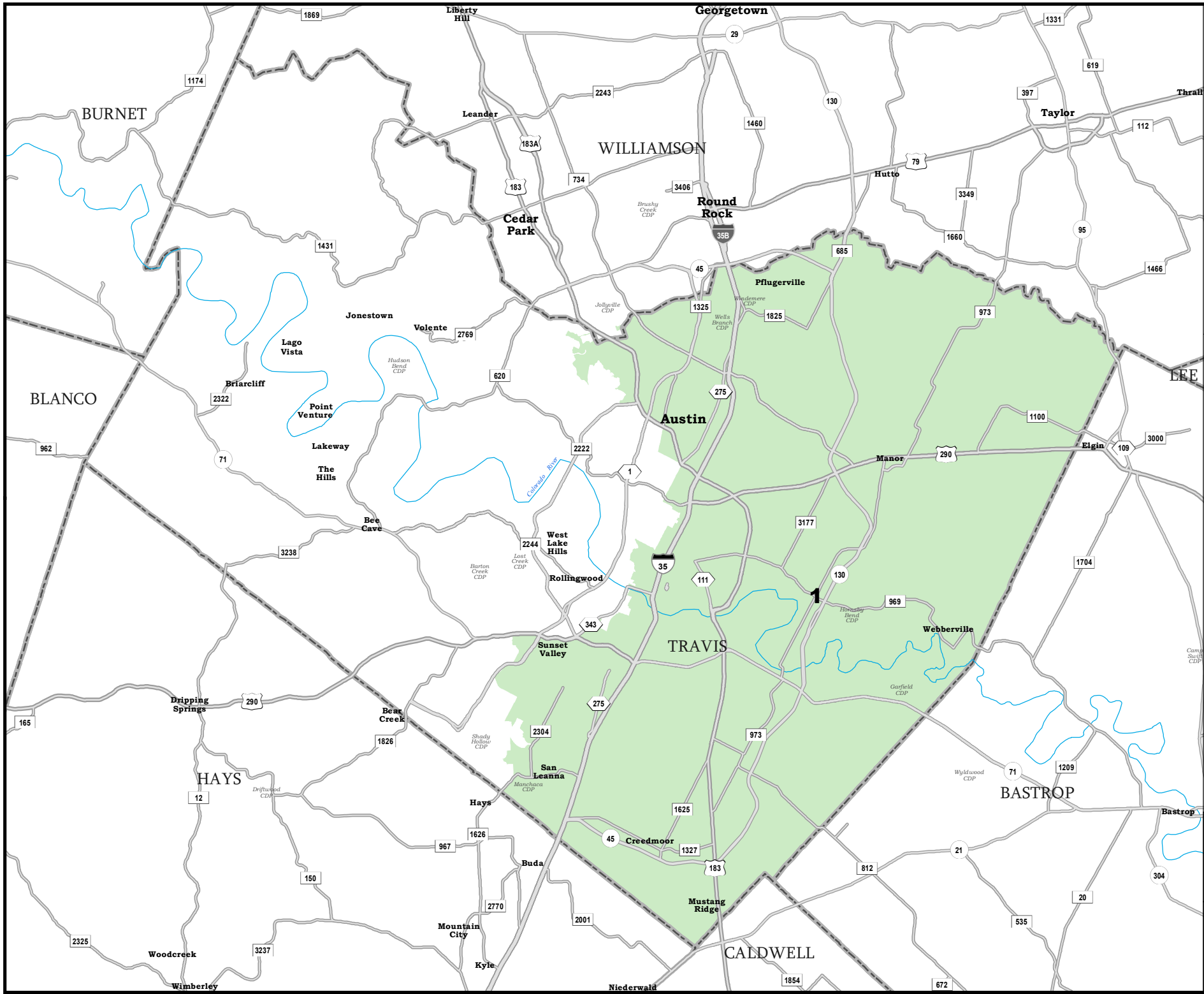


# U.S. Congressional Districts Proposed Plan PLANC260

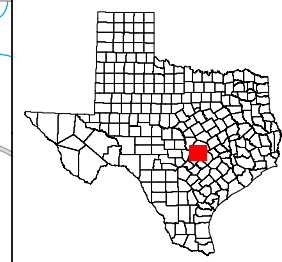





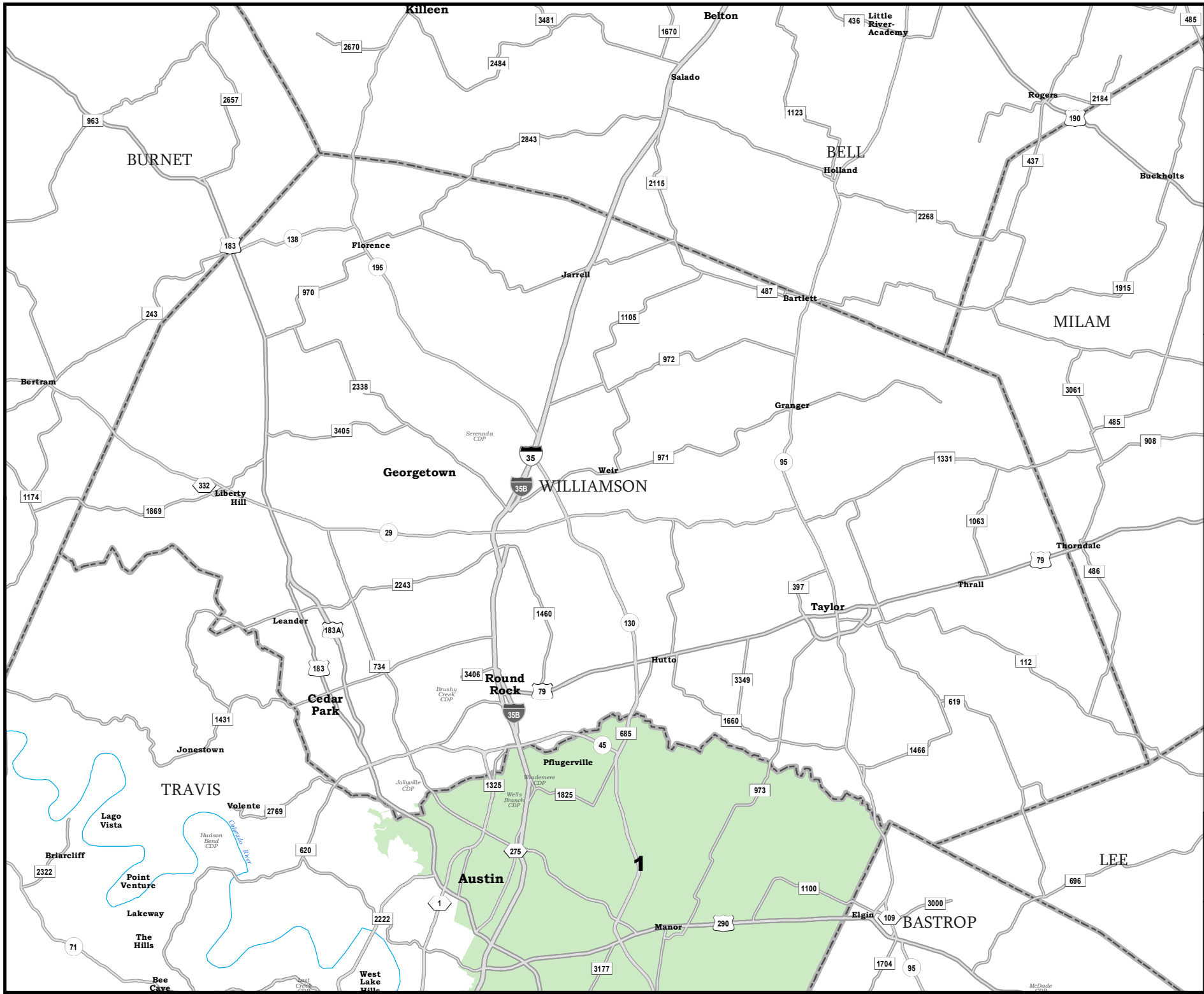
# TRAVIS COUNTY

## U.S. Congressional Districts Proposed Plan PLANC260

 COUNTIES  
 **PLANC260**



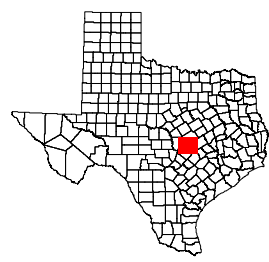
Map ID 5900  
 05/28/14 15:56:45  
 31950  
 2010 Census  
 PLANC260  
 2014-05-28 15:44:42  




# WILLIAMSON COUNTY

## U.S. Congressional Districts Proposed Plan PLANC260

 COUNTIES  
 **PLANC260**



Map ID 5900  
 05/28/14 15:56:45  
 31950  
 2010 Census  
 PLANC260  
 2014-05-28 15:44:42  
