District Population Analysis with County Subtotals

CONGRESSIONAL DISTRICTS - PLANC2196

Total State Population	29,145,505
Total Districts Required	38
Ideal District Population	766,987
Unassigned Population	0
Districts in Plan	38
Unassigned Geography	No
Districts Contiguous	Yes

	Population	--------Deviation--------	
		Total	Percent
Plan Overall Range		4,802	0.63%
Smallest District (22)	764,790	-2,197	-0.29%
Largest District (23)	769,592	2,605	0.34%
Average (mean)	766,987	985	0.13%

PLANC2196

District Population Analysis with County Subtotals

CONGRESSIONAL DISTRICTS - PLANC2196

	Deviation		Total	Anglo	Non-Anglo	Asian	Black	Hispanic	B+H	%Anglo	%Non-Anglo	%Asian	%Black	%Hispanic	%B+H
DISTRICT 1	318	Total:	767,305	452,929	314,376	17,428	153,851	128,504	279,082	59.0	41.0	2.3	20.1	16.7	36.4
	0.04 %	VAP:	590,080	366,745	223,335	12,788	112,325	85,518	196,264	62.2	37.8	2.2	19.0	14.5	33.3
Angelina (100%)			86,395	49,970	36,425	1,169	14,115	19,732	33,448	57.8	42.2	1.4	16.3	22.8	38.7
Hardin (100%)			56,231	46,934	9,297	608	3,559	3,417	6,891	83.5	16.5	1.1	6.3	6.1	12.3
Jasper (100%)			32,980	23,795	9,185	193	5,950	2,198	8,107	72.1	27.9	0.6	18.0	6.7	24.6
Jefferson (100%)			256,526	96,047	160,479	11,256	88,504	58,915	145,686	37.4	62.6	4.4	34.5	23.0	56.8
Liberty (23%)			20,736	17,035	3,701	119	690	2,318	2,960	82.2	17.8	0.6	3.3	11.2	14.3
Nacogdoches (100%)			64,653	37,158	27,495	1,066	11,610	13,597	24,950	57.5	42.5	1.6	18.0	21.0	38.6
Newton (100%)			12,217	9,249	2,968	50	2,253	344	2,571	75.7	24.3	0.4	18.4	2.8	21.0
Orange (100%)			84,808	64,935	19,873	1,451	8,941	7,265	15,988	76.6	23.4	1.7	10.5	8.6	18.9
Polk (100%)			50,123	34,808	15,315	490	5,422	7,345	12,617	69.4	30.6	1.0	10.8	14.7	25.2
Sabine (100%)			9,894	8,307	1,587	82	852	393	1,200	84.0	16.0	0.8	8.6	4.0	12.1
San Augustine (100%)			7,918	5,270	2,648	64	1,897	639	2,487	66.6	33.4	0.8	24.0	8.1	31.4
San Jacinto (100%)			27,402	19,170	8,232	176	2,412	4,822	7,143	70.0	30.0	0.6	8.8	17.6	26.1
Shelby (100%)			24,022	14,416	9,606	458	4,095	4,685	8,702	60.0	40.0	1.9	17.0	19.5	36.2
Trinity (100%)			13,602	10,533	3,069	100	1,269	1,314	2,561	77.4	22.6	0.7	9.3	9.7	18.8
Tyler (100%)			19,798	15,302	4,496	146	2,282	1,520	3,771	77.3	22.7	0.7	11.5	7.7	19.0
DISTRICT 2	612	Total:	767,599	191,826	575,773	18,798	185,079	369,035	546,655	25.0	75.0	2.4	24.1	48.1	71.2
	0.08 %	VAP:	550,112	151,808	398,304	13,650	134,555	245,696	376,589	27.6	72.4	2.5	24.5	44.7	68.5
Chambers (12%)			5,771	4,307	1,464	181	272	822	1,079	74.6	25.4	3.1	4.7	14.2	18.7
Harris (15%)			719,288	163,540	555,748	18,219	179,535	356,361	528,566	22.7	77.3	2.5	25.0	49.5	73.5
Liberty (46%)			42,540	23,979	18,561	398	5,272	11,852	17,010	56.4	43.6	0.9	12.4	27.9	40.0
DISTRICT 3	569	Total:	767,556	393,029	374,527	140,717	87,615	131,224	215,086	51.2	48.8	18.3	11.4	17.1	28.0
	0.07 %	VAP:	579,689	315,790	263,899	101,876	61,377	87,943	147,514	54.5	45.5	17.6	10.6	15.2	25.4
Collin (69%)			731,894	365,987	365,907	140,398	84,987	127,006	208,326	50.0	50.0	19.2	11.6	17.4	28.5
Fannin (100%)			35,662	27,042	8,620	319	2,628	4,218	6,760	75.8	24.2	0.9	7.4	11.8	19.0
DISTRICT 4	-542	Total:	766,445	494,636	271,809	9,434	123,326	116,232	236,641	64.5	35.5	1.2	16.1	15.2	30.9
	-0.07 %	VAP:	587,690	399,077	188,613	6,736	89,549	73,589	161,949	67.9	32.1	1.1	15.2	12.5	27.6
Bowie (100%)			92,893	55,855	37,038	1,506	25,188	7,602	32,451	60.1	39.9	1.6	27.1	8.2	34.9
Camp (100%)			12,464	6,734	5,730	154	2,092	3,222	5,262	54.0	46.0	1.2	16.8	25.9	42.2
Cass (100%)			28,454	21,028	7,426	199	4,941	1,336	6,224	73.9	26.1	0.7	17.4	4.7	21.9
Delta (100%)			5,230	4,189	1,041	63	402	394	765	80.1	19.9	1.2	7.7	7.5	14.6
Franklin (100%)			10,359	7,876	2,483	104	534	1,455	1,943	76.0	24.0	1.0	5.2	14.0	18.8
Gregg (100%)			124,239	68,050	56,189	2,137	27,498	24,040	50,879	54.8	45.2	1.7	22.1	19.3	41.0
Harrison (100%)			68,839	42,039	26,800	718	14,553	9,839	24,107	61.1	38.9	1.0	21.1	14.3	35.0
Hopkins (100%)			36,787	25,976	10,811	420	2,847	6,484	9,237	70.6	29.4	1.1	7.7	17.6	25.1
Hunt (100%)			99,956	65,598	34,358	1,552	9,374	19,673	28,642	65.6	34.4	1.6	9.4	19.7	28.7

District Population Analysis with County Subtotals

CONGRESSIONAL DISTRICTS - PLANC2196

	Deviation		Total	Anglo	Non-Anglo	Asian	Black	Hispanic	B+H	%Anglo	%Non-Anglo	%Asian	%Black	%Hispanic	%B+H
DISTRICT 4	-542	Total:	766,445	494,636	271,809	9,434	123,326	116,232	236,641	64.5	35.5	1.2	16.1	15.2	30.9
	-0.07 %	VAP:	587,690	399,077	188,613	6,736	89,549	73,589	161,949	67.9	32.1	1.1	15.2	12.5	27.6
Lamar (100%)			50,088	35,354	14,734	645	7,310	4,412	11,570	70.6	29.4	1.3	14.6	8.8	23.1
Marion (100%)			9,725	6,869	2,856	96	2,026	389	2,380	70.6	29.4	1.0	20.8	4.0	24.5
Morris (100%)			11,973	7,716	4,257	98	2,705	1,182	3,850	64.4	35.6	0.8	22.6	9.9	32.2
Panola (100%)			22,491	16,098	6,393	178	3,509	2,190	5,633	71.6	28.4	0.8	15.6	9.7	25.0
Rains (100%)			12,164	10,130	2,034	103	360	1,109	1,446	83.3	16.7	0.8	3.0	9.1	11.9
Red River (100%)			11,587	8,499	3,088	97	1,895	766	2,608	73.3	26.7	0.8	16.4	6.6	22.5
Rusk (100%)			52,214	32,022	20,192	349	9,032	9,579	18,445	61.3	38.7	0.7	17.3	18.3	35.3
Titus (100%)			31,247	13,410	17,837	329	3,347	13,680	16,829	42.9	57.1	1.1	10.7	43.8	53.9
Upshur (100%)			40,892	31,287	9,605	319	3,592	3,986	7,462	76.5	23.5	0.8	8.8	9.7	18.2
Wood (100%)			44,843	35,906	8,937	367	2,121	4,894	6,908	80.1	19.9	0.8	4.7	10.9	15.4
DISTRICT 5	913	Total:	767,900	437,243	330,657	103,859	89,511	117,086	202,386	56.9	43.1	13.5	11.7	15.2	26.4
	0.12 %	VAP:	552,290	335,534	216,756	67,292	58,581	74,822	131,559	60.8	39.2	12.2	10.6	13.5	23.8
Collin (31%)			332,571	176,485	156,086	66,486	41,199	42,152	81,587	53.1	46.9	20.0	12.4	12.7	24.5
Cooke (100%)			41,668	29,404	12,264	446	1,687	8,519	10,062	70.6	29.4	1.1	4.0	20.4	24.1
Denton (28%)			258,118	136,143	121,975	34,241	36,769	45,547	80,541	52.7	47.3	13.3	14.2	17.6	31.2
Grayson (100%)			135,543	95,211	40,332	2,686	9,856	20,868	30,196	70.2	29.8	2.0	7.3	15.4	22.3
DISTRICT 6	-452	Total:	766,535	220,505	546,030	55,684	194,109	291,775	478,466	28.8	71.2	7.3	25.3	38.1	62.4
	-0.06 %	VAP:	565,916	183,505	382,411	42,445	136,827	196,597	330,031	32.4	67.6	7.5	24.2	34.7	58.3
Dallas (8%)			196,513	26,625	169,888	7,512	34,730	127,245	160,250	13.5	86.5	3.8	17.7	64.8	81.5
Tarrant (27%)			570,022	193,880	376,142	48,172	159,379	164,530	318,216	34.0	66.0	8.5	28.0	28.9	55.8
DISTRICT 7	275	Total:	767,262	290,692	476,570	67,751	105,955	299,115	398,324	37.9	62.1	8.8	13.8	39.0	51.9
	0.04 %	VAP:	608,748	250,414	358,334	53,440	82,005	218,060	295,972	41.1	58.9	8.8	13.5	35.8	48.6
Harris (16%)			767,262	290,692	476,570	67,751	105,955	299,115	398,324	37.9	62.1	8.8	13.8	39.0	51.9
DISTRICT 8	1,683	Total:	768,670	445,739	322,931	29,585	67,713	208,506	272,400	58.0	42.0	3.8	8.8	27.1	35.4
	0.22 %	VAP:	576,087	354,932	221,155	20,644	48,785	137,538	184,498	61.6	38.4	3.6	8.5	23.9	32.0
Grimes (100%)			29,268	16,910	12,358	195	4,217	7,361	11,400	57.8	42.2	0.7	14.4	25.2	39.0
Liberty (31%)			28,352	9,030	19,322	217	2,090	16,627	18,593	31.8	68.2	0.8	7.4	58.6	65.6
Montgomery (100%)			620,443	371,403	249,040	27,701	42,774	164,089	203,758	59.9	40.1	4.5	6.9	26.4	32.8
Walker (100%)			76,400	39,823	36,577	1,335	17,359	16,578	33,580	52.1	47.9	1.7	22.7	21.7	44.0
Waller (25%)			14,207	8,573	5,634	137	1,273	3,851	5,069	60.3	39.7	1.0	9.0	27.1	35.7
DISTRICT 9	2,475	Total:	769,462	129,884	639,578	97,919	253,343	290,036	534,310	16.9	83.1	12.7	32.9	37.7	69.4
	0.32 %	VAP:	580,687	109,167	471,520	79,482	190,704	200,994	386,364	18.8	81.2	13.7	32.8	34.6	66.5
Harris (16%)			769,462	129,884	639,578	97,919	253,343	290,036	534,310	16.9	83.1	12.7	32.9	37.7	69.4

District Population Analysis with County Subtotals

CONGRESSIONAL DISTRICTS - PLANC2196

	Deviation		Total	Anglo	Non-Anglo	Asian	Black	Hispanic	B+H	%Anglo	%Non-Anglo	%Asian	%Black	%Hispanic	%B+H
DISTRICT 10	-589	Total:	766,398	409,780	356,618	48,893	92,308	205,162	291,728	53.5	46.5	6.4	12.0	26.8	38.1
	-0.08 %	VAP:	578,585	329,322	249,263	35,290	65,919	138,260	201,503	56.9	43.1	6.1	11.4	23.9	34.8
Austin (100%)			30,167	18,480	11,687	304	2,791	8,052	10,630	61.3	38.7	1.0	9.3	26.7	35.2
Brazos (100%)			233,849	123,035	110,814	16,856	27,910	63,067	88,787	52.6	47.4	7.2	11.9	27.0	38.0
Burleson (100%)			17,642	11,258	6,384	118	2,145	3,712	5,737	63.8	36.2	0.7	12.2	21.0	32.5
Colorado (100%)			20,557	11,761	8,796	132	2,535	5,990	8,336	57.2	42.8	0.6	12.3	29.1	40.6
Fayette (100%)			24,435	17,041	7,394	129	1,722	5,216	6,785	69.7	30.3	0.5	7.0	21.3	27.8
Fort Bend (7%)			57,989	27,270	30,719	11,511	6,369	12,097	18,153	47.0	53.0	19.9	11.0	20.9	31.3
Harris (4%)			172,739	96,820	75,919	16,638	16,242	40,302	55,518	56.0	44.0	9.6	9.4	23.3	32.1
Jackson (100%)			14,988	8,510	6,478	228	1,186	4,829	5,877	56.8	43.2	1.5	7.9	32.2	39.2
Lavaca (100%)			20,337	14,564	5,773	114	1,497	3,936	5,316	71.6	28.4	0.6	7.4	19.4	26.1
Lee (100%)			17,478	10,612	6,866	123	1,945	4,479	6,287	60.7	39.3	0.7	11.1	25.6	36.0
Matagorda (100%)			36,255	15,355	20,900	856	4,330	15,455	19,466	42.4	57.6	2.4	11.9	42.6	53.7
Waller (75%)			42,587	14,921	27,666	926	11,554	14,635	25,916	35.0	65.0	2.2	27.1	34.4	60.9
Washington (100%)			35,805	22,023	13,782	694	6,044	6,425	12,288	61.5	38.5	1.9	16.9	17.9	34.3
Wharton (100%)			41,570	18,130	23,440	264	6,038	16,967	22,632	43.6	56.4	0.6	14.5	40.8	54.4
DISTRICT 11	2,103	Total:	769,090	529,881	239,209	28,560	50,960	136,618	183,924	68.9	31.1	3.7	6.6	17.8	23.9
	0.27 %	VAP:	586,982	421,314	165,668	20,303	35,734	90,495	124,497	71.8	28.2	3.5	6.1	15.4	21.2
Archer (100%)			8,560	7,356	1,204	74	106	742	831	85.9	14.1	0.9	1.2	8.7	9.7
Clay (100%)			10,218	8,941	1,277	87	121	641	745	87.5	12.5	0.9	1.2	6.3	7.3
Denton (36%)			323,312	203,941	119,371	21,049	28,091	62,102	88,386	63.1	36.9	6.5	8.7	19.2	27.3
Jack (100%)			8,472	6,358	2,114	72	350	1,521	1,836	75.0	25.0	0.8	4.1	18.0	21.7
Montague (100%)			19,965	16,342	3,623	129	206	2,361	2,543	81.9	18.1	0.6	1.0	11.8	12.7
Palo Pinto (100%)			28,409	20,778	7,631	345	857	5,614	6,367	73.1	26.9	1.2	3.0	19.8	22.4
Parker (100%)			148,222	117,747	30,475	1,990	2,929	19,819	22,473	79.4	20.6	1.3	2.0	13.4	15.2
Tarrant (0%)			7,212	5,726	1,486	78	140	960	1,080	79.4	20.6	1.1	1.9	13.3	15.0
Wichita (100%)			129,350	79,694	49,656	3,968	16,588	25,803	41,265	61.6	38.4	3.1	12.8	19.9	31.9
Wise (100%)			68,632	50,495	18,137	644	1,261	13,694	14,767	73.6	26.4	0.9	1.8	20.0	21.5
Young (94%)			16,738	12,503	4,235	124	311	3,361	3,631	74.7	25.3	0.7	1.9	20.1	21.7
DISTRICT 12	-480	Total:	766,507	291,878	474,629	29,575	142,626	294,577	430,954	38.1	61.9	3.9	18.6	38.4	56.2
	-0.06 %	VAP:	569,773	242,783	326,990	21,511	99,928	196,841	293,935	42.6	57.4	3.8	17.5	34.5	51.6
Tarrant (36%)			766,507	291,878	474,629	29,575	142,626	294,577	430,954	38.1	61.9	3.9	18.6	38.4	56.2
DISTRICT 13	-1,458	Total:	765,529	422,037	343,492	18,868	52,599	258,413	305,425	55.1	44.9	2.5	6.9	33.8	39.9
	-0.19 %	VAP:	575,986	341,739	234,247	12,776	35,478	172,369	205,877	59.3	40.7	2.2	6.2	29.9	35.7
Armstrong (100%)			1,848	1,593	255	28	34	144	162	86.2	13.8	1.5	1.8	7.8	8.8
Bailey (100%)			6,904	2,190	4,714	19	91	4,540	4,600	31.7	68.3	0.3	1.3	65.8	66.6
Baylor (100%)			3,465	2,797	668	22	113	439	534	80.7	19.3	0.6	3.3	12.7	15.4
Briscoe (100%)			1,435	1,008	427	13	30	368	391	70.2	29.8	0.9	2.1	25.6	27.2

District Population Analysis with County Subtotals

CONGRESSIONAL DISTRICTS - PLANC2196

	Deviation		Total	Anglo	Non-Anglo	Asian	Black	Hispanic	B+H	%Anglo	%Non-Anglo	%Asian	%Black	%Hispanic	%B+H
DISTRICT 13	-1,458	Total:	765,529	422,037	343,492	18,868	52,599	258,413	305,425	55.1	44.9	2.5	6.9	33.8	39.9
	-0.19 %	VAP:	575,986	341,739	234,247	12,776	35,478	172,369	205,877	59.3	40.7	2.2	6.2	29.9	35.7
Callahan (100%)			13,708	11,555	2,153	109	269	1,306	1,545	84.3	15.7	0.8	2.0	9.5	11.3
Carson (100%)			5,807	4,873	934	33	91	558	636	83.9	16.1	0.6	1.6	9.6	11.0
Castro (100%)			7,371	2,328	5,043	49	155	4,784	4,905	31.6	68.4	0.7	2.1	64.9	66.5
Childress (100%)			6,664	3,852	2,812	93	672	1,942	2,585	57.8	42.2	1.4	10.1	29.1	38.8
Collingsworth (100%)			2,652	1,617	1,035	32	148	832	955	61.0	39.0	1.2	5.6	31.4	36.0
Cottle (100%)			1,380	902	478	18	128	327	440	65.4	34.6	1.3	9.3	23.7	31.9
Crosby (27%)			1,371	655	716	9	53	675	699	47.8	52.2	0.7	3.9	49.2	51.0
Dallam (100%)			7,115	3,119	3,996	33	142	3,707	3,837	43.8	56.2	0.5	2.0	52.1	53.9
Deaf Smith (100%)			18,583	4,233	14,350	78	290	13,925	14,080	22.8	77.2	0.4	1.6	74.9	75.8
Dickens (100%)			1,770	1,178	592	21	64	512	548	66.6	33.4	1.2	3.6	28.9	31.0
Donley (100%)			3,258	2,537	721	42	227	356	561	77.9	22.1	1.3	7.0	10.9	17.2
Fisher (100%)			3,672	2,496	1,176	27	149	973	1,088	68.0	32.0	0.7	4.1	26.5	29.6
Floyd (100%)			5,402	2,079	3,323	39	207	3,067	3,228	38.5	61.5	0.7	3.8	56.8	59.8
Foard (100%)			1,095	845	250	12	33	197	220	77.2	22.8	1.1	3.0	18.0	20.1
Gray (100%)			21,227	13,025	8,202	192	1,039	6,347	7,313	61.4	38.6	0.9	4.9	29.9	34.5
Hale (100%)			32,522	10,693	21,829	243	1,807	19,489	21,052	32.9	67.1	0.7	5.6	59.9	64.7
Hall (100%)			2,825	1,589	1,236	30	237	950	1,159	56.2	43.8	1.1	8.4	33.6	41.0
Hansford (100%)			5,285	2,552	2,733	15	43	2,615	2,643	48.3	51.7	0.3	0.8	49.5	50.0
Hardeman (100%)			3,549	2,441	1,108	30	195	818	983	68.8	31.2	0.8	5.5	23.0	27.7
Hartley (100%)			5,382	3,403	1,979	39	249	1,631	1,861	63.2	36.8	0.7	4.6	30.3	34.6
Haskell (100%)			5,416	3,628	1,788	43	268	1,377	1,599	67.0	33.0	0.8	4.9	25.4	29.5
Hemphill (100%)			3,382	2,090	1,292	39	29	1,137	1,156	61.8	38.2	1.2	0.9	33.6	34.2
Hutchinson (100%)			20,617	13,783	6,834	200	757	4,961	5,589	66.9	33.1	1.0	3.7	24.1	27.1
Jones (100%)			19,663	11,485	8,178	158	2,187	5,504	7,599	58.4	41.6	0.8	11.1	28.0	38.6
Kent (100%)			753	657	96	9	11	81	86	87.3	12.7	1.2	1.5	10.8	11.4
King (100%)			265	230	35	4	8	25	31	86.8	13.2	1.5	3.0	9.4	11.7
Knox (100%)			3,353	1,935	1,418	34	210	1,130	1,309	57.7	42.3	1.0	6.3	33.7	39.0
Lamb (100%)			13,045	4,981	8,064	41	544	7,449	7,904	38.2	61.8	0.3	4.2	57.1	60.6
Lipscomb (100%)			3,059	1,786	1,273	18	22	1,123	1,140	58.4	41.6	0.6	0.7	36.7	37.3
Mitchell (100%)			8,990	4,328	4,662	71	1,072	3,454	4,457	48.1	51.9	0.8	11.9	38.4	49.6
Moore (100%)			21,358	6,499	14,859	1,071	832	12,647	13,398	30.4	69.6	5.0	3.9	59.2	62.7
Motley (100%)			1,063	858	205	18	18	153	166	80.7	19.3	1.7	1.7	14.4	15.6
Nolan (100%)			14,738	8,138	6,600	150	953	5,354	6,120	55.2	44.8	1.0	6.5	36.3	41.5
Ochiltree (100%)			10,015	4,245	5,770	58	66	5,470	5,510	42.4	57.6	0.6	0.7	54.6	55.0
Oldham (100%)			1,758	1,325	433	31	77	313	372	75.4	24.6	1.8	4.4	17.8	21.2
Parmer (100%)			9,869	3,187	6,682	36	137	6,504	6,575	32.3	67.7	0.4	1.4	65.9	66.6

District Population Analysis with County Subtotals

CONGRESSIONAL DISTRICTS - PLANC2196

	Deviation		Total	Anglo	Non-Anglo	Asian	Black	Hispanic	B+H	%Anglo	%Non-Anglo	%Asian	%Black	%Hispanic	%B+H
DISTRICT 13	-1,458	Total:	765,529	422,037	343,492	18,868	52,599	258,413	305,425	55.1	44.9	2.5	6.9	33.8	39.9
	-0.19 %	VAP:	575,986	341,739	234,247	12,776	35,478	172,369	205,877	59.3	40.7	2.2	6.2	29.9	35.7
Potter (100%)			118,525	50,153	68,372	6,757	14,438	45,193	58,528	42.3	57.7	5.7	12.2	38.1	49.4
Randall (100%)			140,753	95,457	45,296	3,550	6,592	31,583	37,395	67.8	32.2	2.5	4.7	22.4	26.6
Roberts (100%)			827	717	110	15	21	50	65	86.7	13.3	1.8	2.5	6.0	7.9
Scurry (100%)			16,932	8,637	8,295	140	812	7,139	7,853	51.0	49.0	0.8	4.8	42.2	46.4
Shackelford (100%)			3,105	2,612	493	33	46	363	394	84.1	15.9	1.1	1.5	11.7	12.7
Sherman (100%)			2,782	1,362	1,420	24	60	1,315	1,354	49.0	51.0	0.9	2.2	47.3	48.7
Stephens (100%)			9,101	6,256	2,845	89	327	2,204	2,503	68.7	31.3	1.0	3.6	24.2	27.5
Stonewall (100%)			1,245	958	287	9	41	226	256	76.9	23.1	0.7	3.3	18.2	20.6
Swisher (100%)			6,971	3,219	3,752	44	524	3,147	3,597	46.2	53.8	0.6	7.5	45.1	51.6
Taylor (100%)			143,208	87,316	55,892	4,299	14,655	34,756	47,874	61.0	39.0	3.0	10.2	24.3	33.4
Throckmorton (100%)			1,440	1,248	192	8	17	145	156	86.7	13.3	0.6	1.2	10.1	10.8
Wheeler (100%)			4,990	3,469	1,521	53	137	1,227	1,345	69.5	30.5	1.1	2.7	24.6	27.0
Wilbarger (100%)			12,887	7,012	5,875	632	1,259	3,734	4,910	54.4	45.6	4.9	9.8	29.0	38.1
Young (6%)			1,129	906	223	8	13	147	159	80.2	19.8	0.7	1.2	13.0	14.1
DISTRICT 14	-423	Total:	766,564	380,436	386,128	46,461	114,058	214,870	322,867	49.6	50.4	6.1	14.9	28.0	42.1
	-0.06 %	VAP:	574,876	304,914	269,962	33,001	81,070	144,706	223,255	53.0	47.0	5.7	14.1	25.2	38.8
Brazoria (100%)			372,031	161,833	210,198	29,997	61,118	115,202	173,026	43.5	56.5	8.1	16.4	31.0	46.5
Chambers (88%)			40,800	25,551	15,249	698	3,491	10,130	13,433	62.6	37.4	1.7	8.6	24.8	32.9
Galveston (100%)			350,682	191,358	159,324	15,636	49,174	88,636	135,263	54.6	45.4	4.5	14.0	25.3	38.6
Harris (0%)			3,051	1,694	1,357	130	275	902	1,145	55.5	44.5	4.3	9.0	29.6	37.5
DISTRICT 15	-1,674	Total:	765,313	44,193	721,120	10,256	6,708	703,706	707,790	5.8	94.2	1.3	0.9	92.0	92.5
	-0.22 %	VAP:	537,297	36,605	500,692	7,705	4,657	487,343	490,632	6.8	93.2	1.4	0.9	90.7	91.3
Brooks (100%)			7,076	724	6,352	48	47	6,242	6,271	10.2	89.8	0.7	0.7	88.2	88.6
Duval (100%)			9,831	937	8,894	66	208	7,962	8,133	9.5	90.5	0.7	2.1	81.0	82.7
Hidalgo (63%)			546,413	36,199	510,214	9,294	5,485	495,761	499,099	6.6	93.4	1.7	1.0	90.7	91.3
Jim Hogg (100%)			4,838	414	4,424	36	11	4,281	4,287	8.6	91.4	0.7	0.2	88.5	88.6
Starr (100%)			65,920	1,171	64,749	152	162	64,393	64,454	1.8	98.2	0.2	0.2	97.7	97.8
Webb (44%)			117,346	3,952	113,394	619	756	112,068	112,529	3.4	96.6	0.5	0.6	95.5	95.9
Zapata (100%)			13,889	796	13,093	41	39	12,999	13,017	5.7	94.3	0.3	0.3	93.6	93.7
DISTRICT 16	-792	Total:	766,195	94,380	671,815	17,856	36,890	621,393	649,134	12.3	87.7	2.3	4.8	81.1	84.7
	-0.10 %	VAP:	575,856	78,399	497,457	13,021	25,109	459,146	479,877	13.6	86.4	2.3	4.4	79.7	83.3
El Paso (89%)			766,195	94,380	671,815	17,856	36,890	621,393	649,134	12.3	87.7	2.3	4.8	81.1	84.7
DISTRICT 17	-1,979	Total:	765,008	468,040	296,968	11,128	113,056	155,620	265,228	61.2	38.8	1.5	14.8	20.3	34.7
	-0.26 %	VAP:	585,408	379,102	206,306	7,868	83,006	100,545	182,156	64.8	35.2	1.3	14.2	17.2	31.1
Anderson (100%)			57,922	33,098	24,824	543	12,253	11,111	23,107	57.1	42.9	0.9	21.2	19.2	39.9
Cherokee (100%)			50,412	30,095	20,317	418	7,069	11,797	18,714	59.7	40.3	0.8	14.0	23.4	37.1

District Population Analysis with County Subtotals

CONGRESSIONAL DISTRICTS - PLANC2196

	Deviation		Total	Anglo	Non-Anglo	Asian	Black	Hispanic	B+H	%Anglo	%Non-Anglo	%Asian	%Black	%Hispanic	%B+H
DISTRICT 17	-1,979	Total:	765,008	468,040	296,968	11,128	113,056	155,620	265,228	61.2	38.8	1.5	14.8	20.3	34.7
	-0.26 %	VAP:	585,408	379,102	206,306	7,868	83,006	100,545	182,156	64.8	35.2	1.3	14.2	17.2	31.1
Freestone (100%)			19,435	12,817	6,618	143	3,038	3,155	6,112	65.9	34.1	0.7	15.6	16.2	31.4
Henderson (100%)			82,150	61,854	20,296	794	5,694	11,242	16,696	75.3	24.7	1.0	6.9	13.7	20.3
Houston (100%)			22,066	12,957	9,109	186	5,462	3,071	8,439	58.7	41.3	0.8	24.8	13.9	38.2
Kaufman (82%)			119,302	67,107	52,195	1,901	17,174	30,441	46,929	56.2	43.8	1.6	14.4	25.5	39.3
Leon (100%)			15,719	11,659	4,060	153	1,059	2,446	3,469	74.2	25.8	1.0	6.7	15.6	22.1
Limestone (100%)			22,146	12,530	9,616	245	4,117	5,013	8,945	56.6	43.4	1.1	18.6	22.6	40.4
Madison (100%)			13,455	6,984	6,471	131	2,724	3,415	6,099	51.9	48.1	1.0	20.2	25.4	45.3
Navarro (100%)			52,624	26,996	25,628	586	7,248	16,049	22,992	51.3	48.7	1.1	13.8	30.5	43.7
Robertson (100%)			16,757	9,505	7,252	145	3,381	3,528	6,789	56.7	43.3	0.9	20.2	21.1	40.5
Smith (100%)			233,479	134,452	99,027	5,402	41,819	47,281	87,936	57.6	42.4	2.3	17.9	20.3	37.7
Van Zandt (100%)			59,541	47,986	11,555	481	2,018	7,071	9,001	80.6	19.4	0.8	3.4	11.9	15.1
DISTRICT 18	715	Total:	767,702	191,356	576,346	54,627	193,498	326,496	511,579	24.9	75.1	7.1	25.2	42.5	66.6
	0.09 %	VAP:	554,764	153,982	400,782	41,397	136,244	219,490	351,520	27.8	72.2	7.5	24.6	39.6	63.4
Harris (16%)			767,702	191,356	576,346	54,627	193,498	326,496	511,579	24.9	75.1	7.1	25.2	42.5	66.6
DISTRICT 19	97	Total:	767,084	288,179	478,905	16,888	49,449	405,977	449,309	37.6	62.4	2.2	6.4	52.9	58.6
	0.01 %	VAP:	567,191	231,379	335,812	12,988	34,575	280,388	312,526	40.8	59.2	2.3	6.1	49.4	55.1
Andrews (100%)			18,610	7,405	11,205	153	376	10,400	10,683	39.8	60.2	0.8	2.0	55.9	57.4
Borden (100%)			631	528	103	14	16	86	95	83.7	16.3	2.2	2.5	13.6	15.1
Cochran (100%)			2,547	912	1,635	16	94	1,527	1,594	35.8	64.2	0.6	3.7	60.0	62.6
Crosby (73%)			3,762	1,421	2,341	32	150	2,154	2,266	37.8	62.2	0.9	4.0	57.3	60.2
Culberson (100%)			2,188	445	1,743	50	48	1,645	1,673	20.3	79.7	2.3	2.2	75.2	76.5
Dawson (100%)			12,456	4,590	7,866	86	1,004	6,767	7,665	36.8	63.2	0.7	8.1	54.3	61.5
Ector (100%)			165,171	51,023	114,148	2,940	9,522	100,051	108,362	30.9	69.1	1.8	5.8	60.6	65.6
El Paso (11%)			99,462	3,839	95,623	536	1,310	93,958	94,751	3.9	96.1	0.5	1.3	94.5	95.3
Gaines (100%)			21,598	12,554	9,044	139	356	8,401	8,676	58.1	41.9	0.6	1.6	38.9	40.2
Garza (100%)			5,816	2,162	3,654	56	381	3,272	3,554	37.2	62.8	1.0	6.6	56.3	61.1
Hockley (100%)			21,537	9,752	11,785	97	803	10,624	11,295	45.3	54.7	0.5	3.7	49.3	52.4
Howard (100%)			34,860	15,672	19,188	561	2,113	16,174	17,929	45.0	55.0	1.6	6.1	46.4	51.4
Hudspeth (100%)			3,202	1,094	2,108	22	29	2,036	2,049	34.2	65.8	0.7	0.9	63.6	64.0
Loving (100%)			64	56	8	3	3	1	3	87.5	12.5	4.7	4.7	1.6	4.7
Lubbock (100%)			310,639	154,994	155,645	11,533	31,107	109,170	137,329	49.9	50.1	3.7	10.0	35.1	44.2
Lynn (100%)			5,596	2,960	2,636	34	151	2,352	2,482	52.9	47.1	0.6	2.7	42.0	44.4
Martin (100%)			5,237	2,780	2,457	34	128	2,255	2,359	53.1	46.9	0.6	2.4	43.1	45.0
Reeves (100%)			14,748	1,697	13,051	205	332	12,510	12,748	11.5	88.5	1.4	2.3	84.8	86.4
Terry (100%)			11,831	4,599	7,232	78	540	6,569	7,009	38.9	61.1	0.7	4.6	55.5	59.2

District Population Analysis with County Subtotals

CONGRESSIONAL DISTRICTS - PLANC2196

	Deviation		Total	Anglo	Non-Anglo	Asian	Black	Hispanic	B+H	%Anglo	%Non-Anglo	%Asian	%Black	%Hispanic	%B+H
DISTRICT 19	97	Total:	767,084	288,179	478,905	16,888	49,449	405,977	449,309	37.6	62.4	2.2	6.4	52.9	58.6
	0.01 %	VAP:	567,191	231,379	335,812	12,988	34,575	280,388	312,526	40.8	59.2	2.3	6.1	49.4	55.1
Ward (100%)			11,644	4,506	7,138	113	666	6,325	6,847	38.7	61.3	1.0	5.7	54.3	58.8
Winkler (100%)			7,791	2,702	5,089	114	210	4,732	4,883	34.7	65.3	1.5	2.7	60.7	62.7
Yoakum (100%)			7,694	2,488	5,206	72	110	4,968	5,057	32.3	67.7	0.9	1.4	64.6	65.7
DISTRICT 20	-690	Total:	766,297	289,378	476,919	57,845	60,710	358,413	409,750	37.8	62.2	7.5	7.9	46.8	53.5
	-0.09 %	VAP:	589,004	238,886	350,118	41,334	42,665	261,445	299,679	40.6	59.4	7.0	7.2	44.4	50.9
Bexar (38%)			766,297	289,378	476,919	57,845	60,710	358,413	409,750	37.8	62.2	7.5	7.9	46.8	53.5
DISTRICT 21	248	Total:	767,235	482,187	285,048	98,112	37,587	134,582	167,924	62.8	37.2	12.8	4.9	17.5	21.9
	0.03 %	VAP:	588,463	387,795	200,668	67,733	26,362	93,837	118,000	65.9	34.1	11.5	4.5	15.9	20.1
Travis (31%)			400,312	260,102	140,210	49,376	15,403	67,629	81,150	65.0	35.0	12.3	3.8	16.9	20.3
Williamson (60%)			366,923	222,085	144,838	48,736	22,184	66,953	86,774	60.5	39.5	13.3	6.0	18.2	23.6
DISTRICT 22	-2,197	Total:	764,790	216,456	548,334	182,765	177,417	186,483	357,332	28.3	71.7	23.9	23.2	24.4	46.7
	-0.29 %	VAP:	559,211	168,840	390,371	132,994	125,935	127,904	250,581	30.2	69.8	23.8	22.5	22.9	44.8
Fort Bend (93%)			764,790	216,456	548,334	182,765	177,417	186,483	357,332	28.3	71.7	23.9	23.2	24.4	46.7
DISTRICT 23	2,605	Total:	769,592	402,245	367,347	13,154	30,435	310,450	336,456	52.3	47.7	1.7	4.0	40.3	43.7
	0.34 %	VAP:	592,270	333,597	258,673	9,168	21,010	215,873	234,972	56.3	43.7	1.5	3.5	36.4	39.7
Bandera (100%)			20,851	15,595	5,256	219	270	4,010	4,247	74.8	25.2	1.1	1.3	19.2	20.4
Brewster (100%)			9,546	4,948	4,598	164	287	3,963	4,176	51.8	48.2	1.7	3.0	41.5	43.7
Brown (100%)			38,095	26,672	11,423	382	1,881	8,211	9,884	70.0	30.0	1.0	4.9	21.6	25.9
Burnet (100%)			49,130	34,810	14,320	629	1,011	11,199	12,068	70.9	29.1	1.3	2.1	22.8	24.6
Coke (100%)			3,285	2,473	812	17	23	661	671	75.3	24.7	0.5	0.7	20.1	20.4
Coleman (100%)			7,684	6,013	1,671	58	236	1,192	1,396	78.3	21.7	0.8	3.1	15.5	18.2
Concho (100%)			3,303	2,097	1,206	47	105	1,033	1,121	63.5	36.5	1.4	3.2	31.3	33.9
Crane (100%)			4,675	1,342	3,333	39	102	3,158	3,237	28.7	71.3	0.8	2.2	67.6	69.2
Crockett (100%)			3,098	1,080	2,018	23	36	1,920	1,945	34.9	65.1	0.7	1.2	62.0	62.8
Edwards (100%)			1,422	651	771	26	17	718	725	45.8	54.2	1.8	1.2	50.5	51.0
Gillespie (100%)			26,725	19,884	6,841	213	245	5,766	5,941	74.4	25.6	0.8	0.9	21.6	22.2
Glasscock (100%)			1,116	710	406	2	27	387	399	63.6	36.4	0.2	2.4	34.7	35.8
Irion (100%)			1,513	1,112	401	23	30	349	369	73.5	26.5	1.5	2.0	23.1	24.4
Jeff Davis (100%)			1,996	1,282	714	39	28	613	627	64.2	35.8	2.0	1.4	30.7	31.4
Kerr (100%)			52,598	35,791	16,807	851	1,127	13,598	14,502	68.0	32.0	1.6	2.1	25.9	27.6
Kimble (100%)			4,286	3,136	1,150	60	37	986	1,013	73.2	26.8	1.4	0.9	23.0	23.6
Kinney (100%)			3,129	1,489	1,640	46	66	1,470	1,517	47.6	52.4	1.5	2.1	47.0	48.5
Lampasas (100%)			21,627	15,132	6,495	512	1,079	4,179	5,135	70.0	30.0	2.4	5.0	19.3	23.7
Llano (100%)			21,243	17,530	3,713	194	233	2,508	2,687	82.5	17.5	0.9	1.1	11.8	12.6
Mason (100%)			3,953	2,948	1,005	21	40	883	909	74.6	25.4	0.5	1.0	22.3	23.0

District Population Analysis with County Subtotals

CONGRESSIONAL DISTRICTS - PLANC2196

	Deviation		Total	Anglo	Non-Anglo	Asian	Black	Hispanic	B+H	%Anglo	%Non-Anglo	%Asian	%Black	%Hispanic	%B+H
DISTRICT 23	2,605	Total:	769,592	402,245	367,347	13,154	30,435	310,450	336,456	52.3	47.7	1.7	4.0	40.3	43.7
	0.34 %	VAP:	592,270	333,597	258,673	9,168	21,010	215,873	234,972	56.3	43.7	1.5	3.5	36.4	39.7
Maverick (16%)			9,025	334	8,691	29	33	8,613	8,620	3.7	96.3	0.3	0.4	95.4	95.5
McCulloch (100%)			7,630	4,904	2,726	65	197	2,369	2,517	64.3	35.7	0.9	2.6	31.0	33.0
Medina (100%)			50,748	22,324	28,424	528	1,762	25,455	26,930	44.0	56.0	1.0	3.5	50.2	53.1
Menard (100%)			1,962	1,231	731	10	33	662	690	62.7	37.3	0.5	1.7	33.7	35.2
Midland (100%)			169,983	76,487	93,496	4,798	12,731	73,331	84,887	45.0	55.0	2.8	7.5	43.1	49.9
Mills (100%)			4,456	3,498	958	26	52	728	770	78.5	21.5	0.6	1.2	16.3	17.3
Pecos (100%)			15,193	3,473	11,720	183	630	10,845	11,376	22.9	77.1	1.2	4.1	71.4	74.9
Presidio (100%)			6,131	961	5,170	102	47	4,991	5,032	15.7	84.3	1.7	0.8	81.4	82.1
Reagan (100%)			3,385	968	2,417	44	78	2,283	2,339	28.6	71.4	1.3	2.3	67.4	69.1
Real (100%)			2,758	1,940	818	28	50	692	731	70.3	29.7	1.0	1.8	25.1	26.5
Runnels (100%)			9,900	6,062	3,838	65	252	3,354	3,560	61.2	38.8	0.7	2.5	33.9	36.0
San Saba (100%)			5,730	3,690	2,040	53	150	1,749	1,879	64.4	35.6	0.9	2.6	30.5	32.8
Schleicher (100%)			2,451	1,102	1,349	28	44	1,275	1,296	45.0	55.0	1.1	1.8	52.0	52.9
Sterling (100%)			1,372	867	505	29	22	449	465	63.2	36.8	2.1	1.6	32.7	33.9
Sutton (100%)			3,372	1,200	2,172	24	32	2,093	2,111	35.6	64.4	0.7	0.9	62.1	62.6
Terrell (100%)			760	352	408	13	22	370	384	46.3	53.7	1.7	2.9	48.7	50.5
Tom Green (100%)			120,003	62,390	57,613	2,752	6,070	47,066	52,091	52.0	48.0	2.3	5.1	39.2	43.4
Upton (100%)			3,308	1,318	1,990	32	120	1,797	1,886	39.8	60.2	1.0	3.6	54.3	57.0
Uvalde (100%)			24,564	6,613	17,951	206	268	17,317	17,462	26.9	73.1	0.8	1.1	70.5	71.1
Val Verde (100%)			47,586	7,836	39,750	574	962	38,207	38,861	16.5	83.5	1.2	2.0	80.3	81.7
DISTRICT 24	771	Total:	767,758	298,705	469,053	136,666	106,845	216,713	318,233	38.9	61.1	17.8	13.9	28.2	41.4
	0.10 %	VAP:	594,350	252,492	341,858	101,282	79,809	151,918	228,872	42.5	57.5	17.0	13.4	25.6	38.5
Dallas (17%)			442,766	153,143	289,623	85,696	58,067	141,584	196,702	34.6	65.4	19.4	13.1	32.0	44.4
Denton (36%)			324,992	145,562	179,430	50,970	48,778	75,129	121,531	44.8	55.2	15.7	15.0	23.1	37.4
DISTRICT 25	1,549	Total:	768,536	481,060	287,476	15,709	78,687	174,116	247,082	62.6	37.4	2.0	10.2	22.7	32.1
	0.20 %	VAP:	586,728	389,097	197,631	11,451	54,348	114,922	166,940	66.3	33.7	2.0	9.3	19.6	28.5
Bell (6%)			20,971	12,990	7,981	684	2,273	4,519	6,519	61.9	38.1	3.3	10.8	21.5	31.1
Bosque (100%)			18,235	13,621	4,614	148	503	3,321	3,737	74.7	25.3	0.8	2.8	18.2	20.5
Comanche (100%)			13,594	9,197	4,397	62	127	3,867	3,949	67.7	32.3	0.5	0.9	28.4	29.0
Coryell (100%)			83,093	46,213	36,880	3,238	15,290	16,482	30,436	55.6	44.4	3.9	18.4	19.8	36.6
Eastland (100%)			17,725	13,653	4,072	169	497	2,934	3,380	77.0	23.0	1.0	2.8	16.6	19.1
Erath (100%)			42,545	30,006	12,539	557	1,646	9,254	10,774	70.5	29.5	1.3	3.9	21.8	25.3
Falls (100%)			16,968	8,707	8,261	106	4,023	3,965	7,845	51.3	48.7	0.6	23.7	23.4	46.2
Hamilton (100%)			8,222	6,805	1,417	63	68	1,045	1,104	82.8	17.2	0.8	0.8	12.7	13.4
Hill (100%)			35,874	24,123	11,751	278	2,527	7,884	10,291	67.2	32.8	0.8	7.0	22.0	28.7

District Population Analysis with County Subtotals

CONGRESSIONAL DISTRICTS - PLANC2196

	Deviation		Total	Anglo	Non-Anglo	Asian	Black	Hispanic	B+H	%Anglo	%Non-Anglo	%Asian	%Black	%Hispanic	%B+H
DISTRICT 25	1,549	Total:	768,536	481,060	287,476	15,709	78,687	174,116	247,082	62.6	37.4	2.0	10.2	22.7	32.1
	0.20 %	VAP:	586,728	389,097	197,631	11,451	54,348	114,922	166,940	66.3	33.7	2.0	9.3	19.6	28.5
Hood (100%)			61,598	49,815	11,783	755	931	7,958	8,774	80.9	19.1	1.2	1.5	12.9	14.2
Johnson (100%)			179,927	119,226	60,701	2,852	8,888	42,613	50,684	66.3	33.7	1.6	4.9	23.7	28.2
McLennan (100%)			260,579	139,693	120,886	6,704	41,799	68,587	107,816	53.6	46.4	2.6	16.0	26.3	41.4
Somervell (100%)			9,205	7,011	2,194	93	115	1,687	1,773	76.2	23.8	1.0	1.2	18.3	19.3
DISTRICT 26	-88	Total:	766,899	413,400	353,499	74,203	102,259	160,840	257,260	53.9	46.1	9.7	13.3	21.0	33.5
	-0.01 %	VAP:	574,970	330,573	244,397	53,042	69,341	107,650	174,161	57.5	42.5	9.2	12.1	18.7	30.3
Tarrant (36%)			766,899	413,400	353,499	74,203	102,259	160,840	257,260	53.9	46.1	9.7	13.3	21.0	33.5
DISTRICT 27	554	Total:	767,541	275,786	491,755	18,014	36,899	430,606	461,320	35.9	64.1	2.3	4.8	56.1	60.1
	0.07 %	VAP:	588,081	229,448	358,633	13,305	26,728	310,685	334,837	39.0	61.0	2.3	4.5	52.8	56.9
Aransas (100%)			23,830	15,816	8,014	655	394	6,158	6,486	66.4	33.6	2.7	1.7	25.8	27.2
Bee (100%)			31,047	8,600	22,447	307	2,558	19,392	21,804	27.7	72.3	1.0	8.2	62.5	70.2
Calhoun (100%)			20,106	8,374	11,732	1,169	534	9,858	10,271	41.6	58.4	5.8	2.7	49.0	51.1
DeWitt (100%)			19,824	10,854	8,970	105	1,867	6,890	8,564	54.8	45.2	0.5	9.4	34.8	43.2
Goliad (100%)			7,012	4,246	2,766	60	349	2,288	2,569	60.6	39.4	0.9	5.0	32.6	36.6
Jim Wells (100%)			38,891	6,963	31,928	216	414	30,835	31,082	17.9	82.1	0.6	1.1	79.3	79.9
Karnes (100%)			14,710	5,388	9,322	196	1,265	7,734	8,910	36.6	63.4	1.3	8.6	52.6	60.6
Kleberg (100%)			31,040	6,728	24,312	973	1,361	21,920	23,006	21.7	78.3	3.1	4.4	70.6	74.1
Live Oak (100%)			11,335	5,968	5,367	66	275	4,790	5,031	52.7	47.3	0.6	2.4	42.3	44.4
Nueces (100%)			353,178	106,165	247,013	10,625	17,679	217,052	231,480	30.1	69.9	3.0	5.0	61.5	65.5
Refugio (100%)			6,741	2,864	3,877	61	534	3,306	3,735	42.5	57.5	0.9	7.9	49.0	55.4
San Patricio (100%)			68,755	26,613	42,142	1,278	1,725	38,220	39,491	38.7	61.3	1.9	2.5	55.6	57.4
Victoria (100%)			91,319	39,330	51,989	1,758	6,843	42,931	48,751	43.1	56.9	1.9	7.5	47.0	53.4
Wilson (100%)			49,753	27,877	21,876	545	1,101	19,232	20,140	56.0	44.0	1.1	2.2	38.7	40.5
DISTRICT 28	53	Total:	767,040	107,349	659,691	17,933	43,855	600,227	636,150	14.0	86.0	2.3	5.7	78.3	82.9
	0.01 %	VAP:	554,214	87,141	467,073	12,662	30,388	422,770	449,468	15.7	84.3	2.3	5.5	76.3	81.1
Atascosa (100%)			48,981	16,066	32,915	396	736	31,178	31,684	32.8	67.2	0.8	1.5	63.7	64.7
Bexar (24%)			475,495	78,157	397,338	15,721	40,649	344,706	378,407	16.4	83.6	3.3	8.5	72.5	79.6
Dimmit (100%)			8,615	898	7,717	94	129	7,487	7,570	10.4	89.6	1.1	1.5	86.9	87.9
Frio (100%)			18,385	3,053	15,332	218	767	14,171	14,897	16.6	83.4	1.2	4.2	77.1	81.0
La Salle (100%)			6,664	1,467	5,197	28	259	4,908	5,132	22.0	78.0	0.4	3.9	73.6	77.0
Maverick (84%)			48,862	1,240	47,622	266	274	46,323	46,487	2.5	97.5	0.5	0.6	94.8	95.1
McMullen (100%)			600	353	247	13	17	224	231	58.8	41.2	2.2	2.8	37.3	38.5
Webb (56%)			149,768	5,543	144,225	1,155	891	142,286	142,720	3.7	96.3	0.8	0.6	95.0	95.3
Zavala (100%)			9,670	572	9,098	42	133	8,944	9,022	5.9	94.1	0.4	1.4	92.5	93.3

District Population Analysis with County Subtotals

CONGRESSIONAL DISTRICTS - PLANC2196

	Deviation		Total	Anglo	Non-Anglo	Asian	Black	Hispanic	B+H	%Anglo	%Non-Anglo	%Asian	%Black	%Hispanic	%B+H
DISTRICT 29	-1,291	Total:	765,696	202,301	563,395	41,991	81,020	437,504	511,375	26.4	73.6	5.5	10.6	57.1	66.8
	-0.17 %	VAP:	570,243	169,777	400,466	32,396	57,670	305,367	359,449	29.8	70.2	5.7	10.1	53.6	63.0
Harris (16%)			765,696	202,301	563,395	41,991	81,020	437,504	511,375	26.4	73.6	5.5	10.6	57.1	66.8
DISTRICT 30	-1,833	Total:	765,154	177,348	587,806	11,273	276,207	296,584	566,196	23.2	76.8	1.5	36.1	38.8	74.0
	-0.24 %	VAP:	551,905	144,968	406,937	8,246	201,168	192,156	390,478	26.3	73.7	1.5	36.4	34.8	70.8
Dallas (22%)			572,699	70,853	501,846	8,634	249,207	244,552	488,353	12.4	87.6	1.5	43.5	42.7	85.3
Ellis (100%)			192,455	106,495	85,960	2,639	27,000	52,032	77,843	55.3	44.7	1.4	14.0	27.0	40.4
DISTRICT 31	1,218	Total:	768,205	329,266	438,939	52,149	156,634	225,634	368,383	42.9	57.1	6.8	20.4	29.4	48.0
	0.16 %	VAP:	566,688	264,489	302,199	37,071	106,100	150,200	249,848	46.7	53.3	6.5	18.7	26.5	44.1
Bell (94%)			349,676	143,790	205,886	17,587	98,332	88,948	178,414	41.1	58.9	5.0	28.1	25.4	51.0
Milam (100%)			24,754	15,367	9,387	193	2,520	6,264	8,582	62.1	37.9	0.8	10.2	25.3	34.7
Travis (12%)			151,681	55,784	95,897	18,309	26,751	50,287	75,051	36.8	63.2	12.1	17.6	33.2	49.5
Williamson (40%)			242,094	114,325	127,769	16,060	29,031	80,135	106,336	47.2	52.8	6.6	12.0	33.1	43.9
DISTRICT 32	944	Total:	767,931	280,275	487,656	68,386	142,529	268,201	405,283	36.5	63.5	8.9	18.6	34.9	52.8
	0.12 %	VAP:	570,622	230,215	340,407	52,147	99,442	179,705	276,702	40.3	59.7	9.1	17.4	31.5	48.5
Dallas (24%)			634,104	198,558	435,546	62,728	125,483	241,917	362,733	31.3	68.7	9.9	19.8	38.2	57.2
Kaufman (18%)			26,008	11,519	14,489	1,125	7,274	5,724	12,739	44.3	55.7	4.3	28.0	22.0	49.0
Rockwall (100%)			107,819	70,198	37,621	4,533	9,772	20,560	29,811	65.1	34.9	4.2	9.1	19.1	27.6
DISTRICT 33	470	Total:	767,457	275,808	491,649	38,515	144,248	302,537	441,651	35.9	64.1	5.0	18.8	39.4	57.5
	0.06 %	VAP:	601,429	238,515	362,914	30,382	112,452	213,193	322,842	39.7	60.3	5.1	18.7	35.4	53.7
Dallas (29%)			767,457	275,808	491,649	38,515	144,248	302,537	441,651	35.9	64.1	5.0	18.8	39.4	57.5
DISTRICT 34	-1,088	Total:	765,899	56,124	709,775	5,260	5,597	698,792	701,613	7.3	92.7	0.7	0.7	91.2	91.6
	-0.14 %	VAP:	539,277	48,113	491,164	3,989	3,478	482,794	484,910	8.9	91.1	0.7	0.6	89.5	89.9
Cameron (100%)			421,017	37,107	383,910	3,637	3,410	376,680	378,477	8.8	91.2	0.9	0.8	89.5	89.9
Hidalgo (37%)			324,368	17,139	307,229	1,402	1,617	304,240	304,798	5.3	94.7	0.4	0.5	93.8	94.0
Kenedy (100%)			350	73	277	10	12	261	264	20.9	79.1	2.9	3.4	74.6	75.4
Willacy (100%)			20,164	1,805	18,359	211	558	17,611	18,074	9.0	91.0	1.0	2.8	87.3	89.6
DISTRICT 35	-41	Total:	766,946	427,202	339,744	26,898	41,311	258,839	294,426	55.7	44.3	3.5	5.4	33.7	38.4
	-0.01 %	VAP:	585,920	346,759	239,161	19,224	29,228	178,494	205,118	59.2	40.8	3.3	5.0	30.5	35.0
Blanco (100%)			11,374	8,707	2,667	100	123	2,092	2,196	76.6	23.4	0.9	1.1	18.4	19.3
Caldwell (100%)			45,883	16,560	29,323	444	2,932	25,468	28,025	36.1	63.9	1.0	6.4	55.5	61.1
Comal (100%)			161,501	105,250	56,251	3,517	5,409	43,590	48,172	65.2	34.8	2.2	3.3	27.0	29.8
Gonzales (100%)			19,653	8,159	11,494	122	1,391	9,897	11,074	41.5	58.5	0.6	7.1	50.4	56.3
Guadalupe (100%)			172,706	84,063	88,643	5,607	16,066	65,233	79,288	48.7	51.3	3.2	9.3	37.8	45.9
Hays (100%)			241,067	121,568	119,499	10,226	13,050	92,871	103,966	50.4	49.6	4.2	5.4	38.5	43.1
Kendall (100%)			44,279	31,767	12,512	743	603	10,029	10,509	71.7	28.3	1.7	1.4	22.6	23.7
Travis (5%)			70,483	51,128	19,355	6,139	1,737	9,659	11,196	72.5	27.5	8.7	2.5	13.7	15.9

District Population Analysis with County Subtotals

CONGRESSIONAL DISTRICTS - PLANC2196

	Deviation		Total	Anglo	Non-Anglo	Asian	Black	Hispanic	B+H	%Anglo	%Non-Anglo	%Asian	%Black	%Hispanic	%B+H
DISTRICT 36	-1,042	Total:	765,945	233,306	532,639	95,160	151,616	283,993	426,451	30.5	69.5	12.4	19.8	37.1	55.7
	-0.14 %	VAP:	566,601	189,149	377,452	71,153	104,299	197,634	297,104	33.4	66.6	12.6	18.4	34.9	52.4
Harris (16%)			765,945	233,306	532,639	95,160	151,616	283,993	426,451	30.5	69.5	12.4	19.8	37.1	55.7
DISTRICT 37	-2,059	Total:	764,928	291,561	473,367	49,910	83,352	335,019	410,657	38.1	61.9	6.5	10.9	43.8	53.7
	-0.27 %	VAP:	609,006	258,059	350,947	41,527	63,873	238,661	298,181	42.4	57.6	6.8	10.5	39.2	49.0
Bastrop (100%)			97,216	45,751	51,465	1,287	6,873	41,484	47,762	47.1	52.9	1.3	7.1	42.7	49.1
Travis (52%)			667,712	245,810	421,902	48,623	76,479	293,535	362,895	36.8	63.2	7.3	11.5	44.0	54.3
DISTRICT 38	545	Total:	767,532	168,197	599,335	20,996	94,838	487,839	570,608	21.9	78.1	2.7	12.4	63.6	74.3
	0.07 %	VAP:	579,701	143,569	436,132	15,603	67,117	351,771	413,349	24.8	75.2	2.7	11.6	60.7	71.3
Bexar (38%)			767,532	168,197	599,335	20,996	94,838	487,839	570,608	21.9	78.1	2.7	12.4	63.6	74.3

Population and Voter Data
with Voter Registration Comparison

CONGRESSIONAL DISTRICTS - PLANC2196

			Population									Total Voter Registration			Non-Suspense Voter Registration		
District	Deviation		Total	%Anglo	%Non-Anglo	%Asian	%Black	%Hispanic	%B+H	General Election	Turnout	Total	SSVR	TO/VR	Total	SSVR	TO/VR
1	318	Total:	767,305	59.0	41.0	2.3	20.1	16.7	36.4	2022	227,072	503,724	7.2 %	45.1 %	459,557	7.2 %	49.4 %
	0.04%	VAP:	590,080	62.2	37.8	2.2	19.0	14.5	33.3	2020	325,165	496,860	6.7 %	65.4 %	452,677	6.7 %	71.8 %
2	612	Total:	767,599	25.0	75.0	2.4	24.1	48.1	71.2	2022	162,058	408,966	27.8 %	39.6 %	382,593	28.4 %	42.4 %
	0.08%	VAP:	550,112	27.6	72.4	2.5	24.5	44.7	68.5	2020	246,850	392,260	26.7 %	62.9 %	363,592	27.4 %	67.9 %
3	569	Total:	767,556	51.2	48.8	18.3	11.4	17.1	28.0	2022	262,818	500,114	8.0 %	52.6 %	444,789	8.0 %	59.1 %
	0.07%	VAP:	579,689	54.5	45.5	17.6	10.6	15.2	25.4	2020	353,921	471,866	7.7 %	75.0 %	426,955	7.7 %	82.9 %
4	-542	Total:	766,445	64.5	35.5	1.2	16.1	15.2	30.9	2022	240,186	505,765	5.8 %	47.5 %	452,952	5.8 %	53.0 %
	-0.07%	VAP:	587,690	67.9	32.1	1.1	15.2	12.5	27.6	2020	326,633	495,444	5.3 %	65.9 %	444,866	5.3 %	73.4 %
5	913	Total:	767,900	56.9	43.1	13.5	11.7	15.2	26.4	2022	267,569	515,069	7.8 %	51.9 %	461,312	7.8 %	58.0 %
	0.12%	VAP:	552,290	60.8	39.2	12.2	10.6	13.5	23.8	2020	352,364	467,797	7.5 %	75.3 %	425,083	7.5 %	82.9 %
6	-452	Total:	766,535	28.8	71.2	7.3	25.3	38.1	62.4	2022	180,858	420,025	21.2 %	43.1 %	372,879	21.8 %	48.5 %
	-0.06%	VAP:	565,916	32.4	67.6	7.5	24.2	34.7	58.3	2020	270,253	413,184	20.4 %	65.4 %	369,470	21.0 %	73.1 %
7	275	Total:	767,262	37.9	62.1	8.8	13.8	39.0	51.9	2022	215,205	434,488	19.2 %	49.5 %	395,194	19.4 %	54.5 %
	0.04%	VAP:	608,748	41.1	58.9	8.8	13.5	35.8	48.6	2020	295,765	420,861	19.2 %	70.3 %	383,321	19.5 %	77.2 %
8	1,683	Total:	768,670	58.0	42.0	3.8	8.8	27.1	35.4	2022	243,264	486,669	12.3 %	50.0 %	442,117	12.4 %	55.0 %
	0.22%	VAP:	576,087	61.6	38.4	3.6	8.5	23.9	32.0	2020	319,558	444,981	11.1 %	71.8 %	401,212	11.1 %	79.6 %
9	2,475	Total:	769,462	16.9	83.1	12.7	32.9	37.7	69.4	2022	160,603	390,750	17.1 %	41.1 %	356,269	17.6 %	45.1 %
	0.32%	VAP:	580,687	18.8	81.2	13.7	32.8	34.6	66.5	2020	246,523	386,218	16.4 %	63.8 %	352,066	16.9 %	70.0 %
10	-589	Total:	766,398	53.5	46.5	6.4	12.0	26.8	38.1	2022	246,764	482,027	14.7 %	51.2 %	436,187	14.6 %	56.6 %
	-0.08%	VAP:	578,585	56.9	43.1	6.1	11.4	23.9	34.8	2020	328,510	455,833	14.3 %	72.1 %	417,364	14.2 %	78.7 %
11	2,103	Total:	769,090	68.9	31.1	3.7	6.6	17.8	23.9	2022	284,031	543,347	8.8 %	52.3 %	482,402	8.8 %	58.9 %
	0.27%	VAP:	586,982	71.8	28.2	3.5	6.1	15.4	21.2	2020	360,046	512,851	8.4 %	70.2 %	456,811	8.4 %	78.8 %
12	-480	Total:	766,507	38.1	61.9	3.9	18.6	38.4	56.2	2022	190,691	432,770	21.0 %	44.1 %	381,044	21.7 %	50.0 %
	-0.06%	VAP:	569,773	42.6	57.4	3.8	17.5	34.5	51.6	2020	271,752	412,638	20.3 %	65.9 %	367,430	20.8 %	74.0 %
13	-1,458	Total:	765,529	55.1	44.9	2.5	6.9	33.8	39.9	2022	204,515	450,776	21.0 %	45.4 %	398,083	20.7 %	51.4 %
	-0.19%	VAP:	575,986	59.3	40.7	2.2	6.2	29.9	35.7	2020	286,250	448,307	20.5 %	63.9 %	400,003	20.3 %	71.6 %
14	-423	Total:	766,564	49.6	50.4	6.1	14.9	28.0	42.1	2022	235,049	501,037	17.0 %	46.9 %	456,278	17.2 %	51.5 %
	-0.06%	VAP:	574,876	53.0	47.0	5.7	14.1	25.2	38.8	2020	330,697	480,709	16.3 %	68.8 %	435,476	16.5 %	75.9 %
15	-1,674	Total:	765,313	5.8	94.2	1.3	0.9	92.0	92.5	2022	133,413	380,806	81.8 %	35.0 %	352,624	82.3 %	37.8 %
	-0.22%	VAP:	537,297	6.8	93.2	1.4	0.9	90.7	91.3	2020	200,267	360,147	82.5 %	55.6 %	335,810	83.0 %	59.6 %
16	-792	Total:	766,195	12.3	87.7	2.3	4.8	81.1	84.7	2022	154,024	456,580	66.3 %	33.7 %	404,530	68.0 %	38.1 %
	-0.10%	VAP:	575,856	13.6	86.4	2.3	4.4	79.7	83.3	2020	246,133	441,660	66.5 %	55.7 %	394,583	68.0 %	62.4 %
17	-1,979	Total:	765,008	61.2	38.8	1.5	14.8	20.3	34.7	2022	241,345	490,704	8.7 %	49.2 %	438,102	8.8 %	55.1 %
	-0.26%	VAP:	585,408	64.8	35.2	1.3	14.2	17.2	31.1	2020	317,299	466,646	7.9 %	68.0 %	426,591	8.0 %	74.4 %
18	715	Total:	767,702	24.9	75.1	7.1	25.2	42.5	66.6	2022	170,627	413,266	23.2 %	41.3 %	381,113	23.8 %	44.8 %
	0.09%	VAP:	554,764	27.8	72.2	7.5	24.6	39.6	63.4	2020	258,841	397,212	22.3 %	65.2 %	364,403	22.9 %	71.0 %
19	97	Total:	767,084	37.6	62.4	2.2	6.4	52.9	58.6	2022	163,337	426,936	39.6 %	38.3 %	373,622	40.3 %	43.7 %
	0.01%	VAP:	567,191	40.8	59.2	2.3	6.1	49.4	55.1	2020	249,802	417,412	39.0 %	59.8 %	371,517	39.5 %	67.2 %
20	-690	Total:	766,297	37.8	62.2	7.5	7.9	46.8	53.5	2022	265,204	516,543	33.5 %	51.3 %	451,088	33.9 %	58.8 %
	-0.09%	VAP:	589,004	40.6	59.4	7.0	7.2	44.4	50.9	2020	359,864	498,585	32.8 %	72.2 %	436,563	33.0 %	82.4 %

For technical reasons, election results in Texas Legislative Council reports may vary slightly from the official election results. Complete official results for all elections are maintained by the Office of the Texas Secretary of State.
SSVR = Spanish surname voter registration

Population and Voter Data
with Voter Registration Comparison

CONGRESSIONAL DISTRICTS - PLANC2196

			Population									Total Voter Registration			Non-Suspense Voter Registration		
District	Deviation		Total	%Anglo	%Non-Anglo	%Asian	%Black	%Hispanic	%B+H	General Election	Turnout	Total	SSVR	TO/VR	Total	SSVR	TO/VR
21	248	Total:	767,235	62.8	37.2	12.8	4.9	17.5	21.9	2022	331,728	563,477	10.0 %	58.9 %	508,155	9.8 %	65.3 %
	0.03%	VAP:	588,463	65.9	34.1	11.5	4.5	15.9	20.1	2020	420,107	544,910	10.0 %	77.1 %	497,991	9.9 %	84.4 %
22	-2,197	Total:	764,790	28.3	71.7	23.9	23.2	24.4	46.7	2022	231,810	485,106	15.1 %	47.8 %	443,471	15.2 %	52.3 %
	-0.29%	VAP:	559,211	30.2	69.8	23.8	22.5	22.9	44.8	2020	335,215	454,665	15.0 %	73.7 %	421,549	15.1 %	79.5 %
23	2,605	Total:	769,592	52.3	47.7	1.7	4.0	40.3	43.7	2022	250,978	509,451	27.3 %	49.3 %	453,074	27.2 %	55.4 %
	0.34%	VAP:	592,270	56.3	43.7	1.5	3.5	36.4	39.7	2020	330,240	492,665	27.1 %	67.0 %	444,845	27.0 %	74.2 %
24	771	Total:	767,758	38.9	61.1	17.8	13.9	28.2	41.4	2022	216,917	439,464	13.0 %	49.4 %	388,317	13.1 %	55.9 %
	0.10%	VAP:	594,350	42.5	57.5	17.0	13.4	25.6	38.5	2020	308,474	428,803	12.7 %	71.9 %	382,734	12.8 %	80.6 %
25	1,549	Total:	768,536	62.6	37.4	2.0	10.2	22.7	32.1	2022	232,438	514,226	11.6 %	45.2 %	430,506	11.5 %	54.0 %
	0.20%	VAP:	586,728	66.3	33.7	2.0	9.3	19.6	28.5	2020	304,566	456,572	11.1 %	66.7 %	411,958	11.1 %	73.9 %
26	-88	Total:	766,899	53.9	46.1	9.7	13.3	21.0	33.5	2022	253,215	497,520	11.2 %	50.9 %	435,435	11.2 %	58.2 %
	-0.01%	VAP:	574,970	57.5	42.5	9.2	12.1	18.7	30.3	2020	343,938	476,860	10.8 %	72.1 %	422,208	10.8 %	81.5 %
27	554	Total:	767,541	35.9	64.1	2.3	4.8	56.1	60.1	2022	211,517	482,965	44.9 %	43.8 %	429,119	45.1 %	49.3 %
	0.07%	VAP:	588,081	39.0	61.0	2.3	4.5	52.8	56.9	2020	293,771	477,236	45.1 %	61.6 %	425,020	45.5 %	69.1 %
28	53	Total:	767,040	14.0	86.0	2.3	5.7	78.3	82.9	2022	159,137	436,729	67.1 %	36.4 %	388,758	68.2 %	40.9 %
	0.01%	VAP:	554,214	15.7	84.3	2.3	5.5	76.3	81.1	2020	240,270	418,629	67.6 %	57.4 %	377,514	68.7 %	63.6 %
29	-1,291	Total:	765,696	26.4	73.6	5.5	10.6	57.1	66.8	2022	155,693	391,760	38.9 %	39.7 %	362,493	39.7 %	43.0 %
	-0.17%	VAP:	570,243	29.8	70.2	5.7	10.1	53.6	63.0	2020	238,532	381,346	38.1 %	62.6 %	351,473	38.9 %	67.9 %
30	-1,833	Total:	765,154	23.2	76.8	1.5	36.1	38.8	74.0	2022	189,332	439,592	18.9 %	43.1 %	403,322	19.3 %	46.9 %
	-0.24%	VAP:	551,905	26.3	73.7	1.5	36.4	34.8	70.8	2020	276,200	424,805	17.7 %	65.0 %	389,615	18.1 %	70.9 %
31	1,218	Total:	768,205	42.9	57.1	6.8	20.4	29.4	48.0	2022	212,942	485,000	16.4 %	43.9 %	416,148	16.6 %	51.2 %
	0.16%	VAP:	566,688	46.7	53.3	6.5	18.7	26.5	44.1	2020	296,833	453,686	16.1 %	65.4 %	397,256	16.3 %	74.7 %
32	944	Total:	767,931	36.5	63.5	8.9	18.6	34.9	52.8	2022	201,702	436,723	16.9 %	46.2 %	401,277	17.2 %	50.3 %
	0.12%	VAP:	570,622	40.3	59.7	9.1	17.4	31.5	48.5	2020	286,471	417,475	16.1 %	68.6 %	380,791	16.4 %	75.2 %
33	470	Total:	767,457	35.9	64.1	5.0	18.8	39.4	57.5	2022	206,858	444,815	18.3 %	46.5 %	395,324	18.9 %	52.3 %
	0.06%	VAP:	601,429	39.7	60.3	5.1	18.7	35.4	53.7	2020	294,176	439,039	17.8 %	67.0 %	389,907	18.4 %	75.4 %
34	-1,088	Total:	765,899	7.3	92.7	0.7	0.7	91.2	91.6	2022	133,144	393,780	80.3 %	33.8 %	361,199	81.0 %	36.9 %
	-0.14%	VAP:	539,277	8.9	91.1	0.7	0.6	89.5	89.9	2020	200,681	377,446	81.0 %	53.2 %	348,587	81.5 %	57.6 %
35	-41	Total:	766,946	55.7	44.3	3.5	5.4	33.7	38.4	2022	302,280	557,605	20.3 %	54.2 %	499,723	20.1 %	60.5 %
	-0.01%	VAP:	585,920	59.2	40.8	3.3	5.0	30.5	35.0	2020	375,152	513,507	20.0 %	73.1 %	464,690	19.9 %	80.7 %
36	-1,042	Total:	765,945	30.5	69.5	12.4	19.8	37.1	55.7	2022	190,760	437,855	21.7 %	43.6 %	407,091	22.1 %	46.9 %
	-0.14%	VAP:	566,601	33.4	66.6	12.6	18.4	34.9	52.4	2020	287,203	413,806	21.2 %	69.4 %	382,879	21.6 %	75.0 %
37	-2,059	Total:	764,928	38.1	61.9	6.5	10.9	43.8	53.7	2022	234,322	487,319	21.3 %	48.1 %	420,293	21.6 %	55.8 %
	-0.27%	VAP:	609,006	42.4	57.6	6.8	10.5	39.2	49.0	2020	311,709	466,974	21.5 %	66.8 %	420,075	21.8 %	74.2 %
38	545	Total:	767,532	21.9	78.1	2.7	12.4	63.6	74.3	2022	179,641	449,616	48.5 %	40.0 %	393,698	49.7 %	45.6 %
	0.07%	VAP:	579,701	24.8	75.2	2.7	11.6	60.7	71.3	2020	265,308	440,212	48.3 %	60.3 %	387,216	49.2 %	68.5 %

For technical reasons, election results in Texas Legislative Council reports may vary slightly from the official election results. Complete official results for all elections are maintained by the Office of the Texas Secretary of State.
SSVR = Spanish surname voter registration

Incumbents by District

CONGRESSIONAL DISTRICTS - PLANC2196

District	Incumbents
1	N/A
2	N/A
3	N/A
4	N/A
5	N/A
6	N/A
7	N/A
8	N/A
9	N/A
10	N/A
11	N/A
12	N/A
13	N/A
14	N/A
15	N/A
16	N/A
17	N/A
18	N/A
19	N/A
20	N/A
21	N/A
22	N/A
23	N/A
24	N/A
25	N/A
26	N/A
27	N/A
28	N/A
29	N/A
30	N/A
31	N/A
32	N/A
33	N/A
34	N/A
35	N/A
36	N/A
37	N/A
38	N/A

* Incumbents paired.

American Community Survey Special Tabulation
Using Census and American Community Survey Data
CONGRESSIONAL DISTRICTS - PLANC2196

	2020 Census		Special Tabulation of Citizen Voting Age Population (CVAP) from the 2017-2021 American Community Survey with Margins of Error											
				Hispanic CVAP	Not Hispanic or Latino Citizen Voting Age Population (CVAP)									
District	Total	VAP	CVAP	% Hispanic	% Black Alone	% Black + White	% Black + American Indian	% White Alone	% American Indian Alone	%Asian Alone	% Native Hawaiian Alone	% American Indian + White	% Asian + White	% Remainder 2 or More Other
1	767,305	590,080	549,740 (±7,641)	9.7 (±0.4)	19.7 (±0.6)	0.4 (±0.1)	0.0(±0.1)	67.5 (±0.6)	0.3 (±0.1)	1.3 (±0.2)	0.0 (±0.1)	0.8 (±0.1)	0.2 (±0.1)	0.1 (±0.1)
2	767,599	550,112	439,865 (±8,543)	34.8 (±1.1)	27.7 (±1.0)	0.3 (±0.1)	0.1(±0.1)	34.3 (±0.8)	0.2 (±0.1)	1.8 (±0.3)	0.1 (±0.1)	0.3 (±0.1)	0.1 (±0.1)	0.2 (±0.1)
3	767,556	579,689	490,840 (±7,944)	11.2 (±0.5)	10.7 (±0.7)	0.6 (±0.2)	0.1(±0.1)	65.1 (±0.7)	0.3 (±0.1)	10.4 (±0.6)	0.1 (±0.1)	0.5 (±0.1)	0.7 (±0.1)	0.3 (±0.1)
4	766,445	587,690	551,820 (±7,118)	8.3 (±0.4)	15.5 (±0.5)	0.4 (±0.1)	0.1(±0.1)	73.5 (±0.6)	0.3 (±0.1)	0.6 (±0.1)	0.1 (±0.1)	1.0 (±0.1)	0.2 (±0.1)	0.1 (±0.1)
5	767,900	552,290	486,710 (±7,864)	11.2 (±0.6)	9.7 (±0.6)	0.6 (±0.2)	0.1(±0.1)	69.6 (±0.6)	0.4 (±0.1)	6.7 (±0.5)	0.1 (±0.1)	0.9 (±0.1)	0.5 (±0.1)	0.3 (±0.1)
6	766,535	565,916	472,960 (±7,898)	27.1 (±0.9)	25.1 (±0.9)	0.5 (±0.1)	0.1(±0.1)	40.1 (±0.8)	0.2 (±0.1)	5.4 (±0.4)	0.2 (±0.1)	0.5 (±0.1)	0.4 (±0.1)	0.4 (±0.1)
7	767,262	608,748	466,260 (±7,557)	26.9 (±0.8)	14.2 (±0.8)	0.4 (±0.1)	0.1(±0.1)	50.5 (±0.6)	0.3 (±0.1)	6.3 (±0.4)	0.0 (±0.1)	0.4 (±0.1)	0.6 (±0.1)	0.2 (±0.1)
8	768,670	576,087	507,405 (±9,956)	16.3 (±0.8)	8.1 (±0.6)	0.5 (±0.2)	0.0(±0.1)	71.9 (±0.8)	0.2 (±0.1)	1.9 (±0.3)	0.0 (±0.1)	0.6 (±0.1)	0.3 (±0.1)	0.1 (±0.1)
9	769,462	580,687	429,185 (±8,031)	23.5 (±0.9)	39.4 (±1.1)	0.5 (±0.2)	0.1(±0.1)	25.0 (±0.6)	0.2 (±0.1)	10.3 (±0.5)	0.0 (±0.1)	0.2 (±0.1)	0.4 (±0.1)	0.3 (±0.1)
10	766,398	578,585	517,890 (±8,400)	19.9 (±0.7)	11.6 (±0.6)	0.3 (±0.1)	0.0(±0.1)	63.6 (±0.7)	0.1 (±0.1)	3.3 (±0.3)	0.1 (±0.1)	0.5 (±0.1)	0.4 (±0.1)	0.2 (±0.1)
11	769,090	586,982	541,980 (±7,469)	12.5 (±0.5)	5.5 (±0.4)	0.4 (±0.1)	0.0(±0.1)	77.9 (±0.5)	0.3 (±0.1)	1.6 (±0.2)	0.0 (±0.1)	0.9 (±0.1)	0.5 (±0.1)	0.2 (±0.1)
12	766,507	569,773	482,040 (±8,273)	27.7 (±1.0)	17.9 (±0.8)	0.6 (±0.1)	0.1(±0.1)	50.4 (±0.7)	0.2 (±0.1)	2.0 (±0.3)	0.1 (±0.1)	0.5 (±0.1)	0.3 (±0.1)	0.2 (±0.1)
13	765,529	575,986	526,205 (±6,486)	27.1 (±0.6)	5.4 (±0.3)	0.3 (±0.1)	0.1(±0.1)	64.3 (±0.5)	0.4 (±0.1)	1.1 (±0.2)	0.1 (±0.1)	0.8 (±0.1)	0.2 (±0.1)	0.2 (±0.1)
14	766,564	574,876	522,905 (±8,654)	22.6 (±0.8)	13.8 (±0.7)	0.5 (±0.1)	0.1(±0.1)	57.6 (±0.7)	0.2 (±0.1)	4.0 (±0.4)	0.0 (±0.1)	0.5 (±0.1)	0.3 (±0.1)	0.2 (±0.1)
15	765,313	537,297	388,445 (±7,787)	89.0 (±0.7)	0.6 (±0.2)	0.1 (±0.1)	0.0(±0.1)	8.8 (±0.5)	0.1 (±0.1)	1.2 (±0.2)	0.0 (±0.1)	0.1 (±0.1)	0.1 (±0.1)	0.0 (±0.1)
16	766,195	575,856	484,425 (±8,307)	77.8 (±0.9)	3.8 (±0.3)	0.3 (±0.1)	0.0(±0.1)	15.7 (±0.5)	0.3 (±0.1)	1.0 (±0.2)	0.2 (±0.1)	0.2 (±0.1)	0.3 (±0.1)	0.3 (±0.1)
17	765,008	585,408	536,725 (±7,619)	12.2 (±0.5)	14.5 (±0.6)	0.4 (±0.1)	0.0(±0.1)	70.8 (±0.6)	0.3 (±0.1)	0.7 (±0.1)	0.1 (±0.1)	0.7 (±0.1)	0.1 (±0.1)	0.1 (±0.1)
18	767,702	554,764	450,235 (±9,425)	30.4 (±1.1)	27.1 (±1.1)	0.5 (±0.1)	0.2(±0.1)	34.4 (±0.8)	0.1 (±0.1)	6.2 (±0.6)	0.1 (±0.1)	0.3 (±0.1)	0.3 (±0.1)	0.4 (±0.1)
19	767,084	567,191	491,840 (±7,510)	46.1 (±0.9)	5.0 (±0.3)	0.3 (±0.1)	0.1(±0.1)	46.5 (±0.7)	0.3 (±0.1)	0.9 (±0.1)	0.0 (±0.1)	0.5 (±0.1)	0.2 (±0.1)	0.1 (±0.1)
20	766,297	589,004	534,444 (±8,239)	45.5 (±0.9)	5.7 (±0.4)	0.5 (±0.1)	0.1(±0.1)	42.9 (±0.7)	0.2 (±0.1)	3.5 (±0.3)	0.1 (±0.1)	0.5 (±0.1)	0.7 (±0.1)	0.3 (±0.1)
21	767,235	588,463	525,590 (±7,583)	16.1 (±0.6)	3.6 (±0.4)	0.4 (±0.1)	0.1(±0.1)	72.0 (±0.6)	0.1 (±0.1)	5.8 (±0.3)	0.1 (±0.1)	0.6 (±0.1)	1.0 (±0.2)	0.4 (±0.1)
22	764,790	559,211	465,630 (±9,653)	21.2 (±1.0)	23.1 (±1.0)	0.5 (±0.2)	0.1(±0.1)	35.2 (±0.9)	0.2 (±0.1)	18.7 (±0.9)	0.0 (±0.1)	0.3 (±0.1)	0.5 (±0.1)	0.2 (±0.1)
23	769,592	592,270	538,560 (±7,454)	34.7 (±0.8)	3.0 (±0.3)	0.3 (±0.1)	0.0(±0.1)	59.9 (±0.5)	0.3 (±0.1)	0.6 (±0.1)	0.1 (±0.1)	0.7 (±0.1)	0.2 (±0.1)	0.2 (±0.1)
24	767,758	594,350	465,665 (±6,789)	18.6 (±0.7)	14.1 (±0.7)	0.5 (±0.1)	0.2(±0.1)	54.4 (±0.7)	0.3 (±0.1)	10.3 (±0.5)	0.1 (±0.1)	0.6 (±0.1)	0.7 (±0.1)	0.4 (±0.1)
25	768,536	586,728	550,925 (±7,213)	16.8 (±0.6)	8.6 (±0.4)	0.4 (±0.1)	0.1(±0.1)	71.3 (±0.6)	0.3 (±0.1)	1.0 (±0.1)	0.1 (±0.1)	1.0 (±0.1)	0.3 (±0.1)	0.2 (±0.1)
26	766,899	574,970	511,159 (±8,445)	15.2 (±0.7)	10.6 (±0.6)	0.7 (±0.3)	0.0(±0.1)	65.4 (±0.8)	0.3 (±0.1)	6.2 (±0.4)	0.2 (±0.1)	0.6 (±0.1)	0.5 (±0.1)	0.3 (±0.1)
27	767,541	588,081	550,625 (±7,686)	53.9 (±0.9)	3.9 (±0.3)	0.2 (±0.1)	0.1(±0.1)	39.9 (±0.6)	0.2 (±0.1)	1.1 (±0.2)	0.1 (±0.1)	0.5 (±0.1)	0.2 (±0.1)	0.1 (±0.1)
28	767,040	554,214	474,330 (±8,645)	75.5 (±0.8)	4.6 (±0.4)	0.4 (±0.2)	0.1(±0.1)	17.1 (±0.7)	0.2 (±0.1)	1.1 (±0.2)	0.1 (±0.1)	0.3 (±0.1)	0.2 (±0.1)	0.3 (±0.1)
29	765,696	570,243	457,300 (±7,952)	47.2 (±1.0)	10.2 (±0.6)	0.4 (±0.2)	0.1(±0.1)	36.6 (±0.8)	0.2 (±0.1)	4.4 (±0.4)	0.0 (±0.1)	0.4 (±0.1)	0.2 (±0.1)	0.2 (±0.1)
30	765,154	551,905	460,325 (±8,172)	24.2 (±0.8)	40.8 (±1.1)	0.6 (±0.2)	0.2(±0.1)	32.0 (±0.7)	0.2 (±0.1)	1.2 (±0.2)	0.0 (±0.1)	0.3 (±0.1)	0.1 (±0.1)	0.3 (±0.1)
31	768,205	566,688	509,725 (±8,394)	24.6 (±0.8)	17.2 (±0.7)	0.9 (±0.2)	0.1(±0.1)	51.3 (±0.8)	0.2 (±0.1)	3.6 (±0.3)	0.3 (±0.1)	0.5 (±0.1)	0.6 (±0.1)	0.6 (±0.1)
32	767,931	570,622	462,390 (±7,658)	22.4 (±0.9)	18.6 (±0.8)	0.7 (±0.2)	0.2(±0.1)	49.7 (±0.7)	0.3 (±0.1)	6.8 (±0.5)	0.0 (±0.1)	0.6 (±0.1)	0.4 (±0.1)	0.3 (±0.1)
33	767,457	601,429	473,735 (±7,173)	24.3 (±0.8)	21.6 (±0.7)	0.4 (±0.1)	0.2(±0.1)	48.8 (±0.6)	0.3 (±0.1)	3.2 (±0.3)	0.0 (±0.1)	0.4 (±0.1)	0.4 (±0.1)	0.2 (±0.1)
34	765,899	539,277	410,305 (±7,818)	88.0 (±0.8)	0.4 (±0.1)	0.0 (±0.1)	0.0(±0.1)	10.9 (±0.5)	0.1 (±0.1)	0.4 (±0.1)	0.0 (±0.1)	0.1 (±0.1)	0.0 (±0.1)	0.0 (±0.1)

The American Community Survey provided estimated citizen voting age population (CVAP) data at the block group level in a Special Tabulation. Because the MOE can only be calculated using whole block groups, all block groups with more than 50% of the population in a district are included in the analysis. The Red-118 report provides a summary of the block groups used in the analysis.
The percent for each CVAP population category is that group's CVAP divided by the CVAP total.
Numbers in parentheses are margins of error at 90% confidence level.

American Community Survey Special Tabulation
Using Census and American Community Survey Data
CONGRESSIONAL DISTRICTS - PLANC2196

	2020 Census		Special Tabulation of Citizen Voting Age Population (CVAP) from the 2017-2021 American Community Survey with Margins of Error											
				Hispanic CVAP	Not Hispanic or Latino Citizen Voting Age Population (CVAP)									
District	Total	VAP	CVAP	% Hispanic	% Black Alone	% Black + White	% Black + American Indian	% White Alone	% American Indian Alone	%Asian Alone	% Native Hawaiian Alone	% American Indian + White	% Asian + White	% Remainder 2 or More Other
35	766,946	585,920	538,795 (±7,939)	29.2 (±0.8)	4.4 (±0.4)	0.3 (±0.1)	0.1(±0.1)	62.8 (±0.6)	0.1 (±0.1)	1.6 (±0.2)	0.1 (±0.1)	0.7 (±0.1)	0.4 (±0.1)	0.2 (±0.1)
36	765,945	566,601	449,755 (±9,671)	29.0 (±1.2)	18.5 (±1.1)	0.6 (±0.2)	0.1(±0.1)	40.5 (±0.9)	0.2 (±0.1)	9.9 (±0.7)	0.0 (±0.1)	0.3 (±0.1)	0.5 (±0.1)	0.3 (±0.1)
37	764,928	609,006	504,200 (±8,528)	32.4 (±1.0)	10.8 (±0.6)	0.5 (±0.1)	0.1(±0.1)	50.4 (±0.7)	0.2 (±0.1)	3.9 (±0.3)	0.0 (±0.1)	0.6 (±0.1)	0.7 (±0.1)	0.3 (±0.1)
38	767,532	579,701	509,005 (±8,413)	58.8 (±0.9)	10.7 (±0.6)	0.4 (±0.1)	0.1(±0.1)	27.5 (±0.7)	0.2 (±0.1)	1.3 (±0.2)	0.1 (±0.1)	0.4 (±0.1)	0.3 (±0.1)	0.3 (±0.1)

The American Community Survey provided estimated citizen voting age population (CVAP) data at the block group level in a Special Tabulation. Because the MOE can only be calculated using whole block groups, all block groups with more than 50% of the population in a district are included in the analysis. The Red-118 report provides a summary of the block groups used in the analysis.
The percent for each CVAP population category is that group's CVAP divided by the CVAP total.
Numbers in parentheses are margins of error at 90% confidence level.

U.S. Congressional Districts
Proposed Plan
PLANC2196

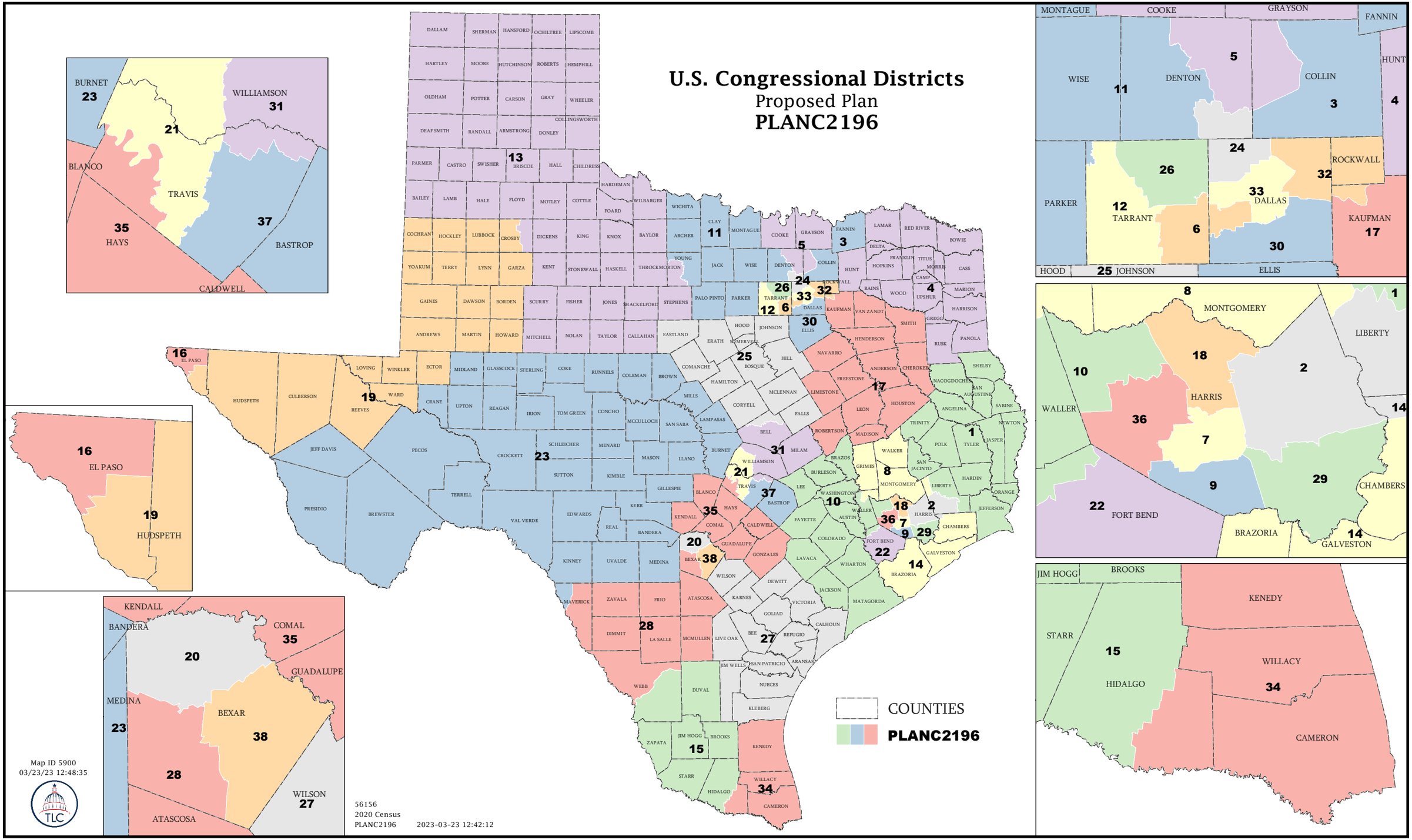

Map ID 5900
03/23/23 12:48:35

56156
2020 Census
PLANC2196 2023-03-23 12:42:12

BELL COUNTY

U.S. Congressional Districts
Proposed Plan
PLANC2196

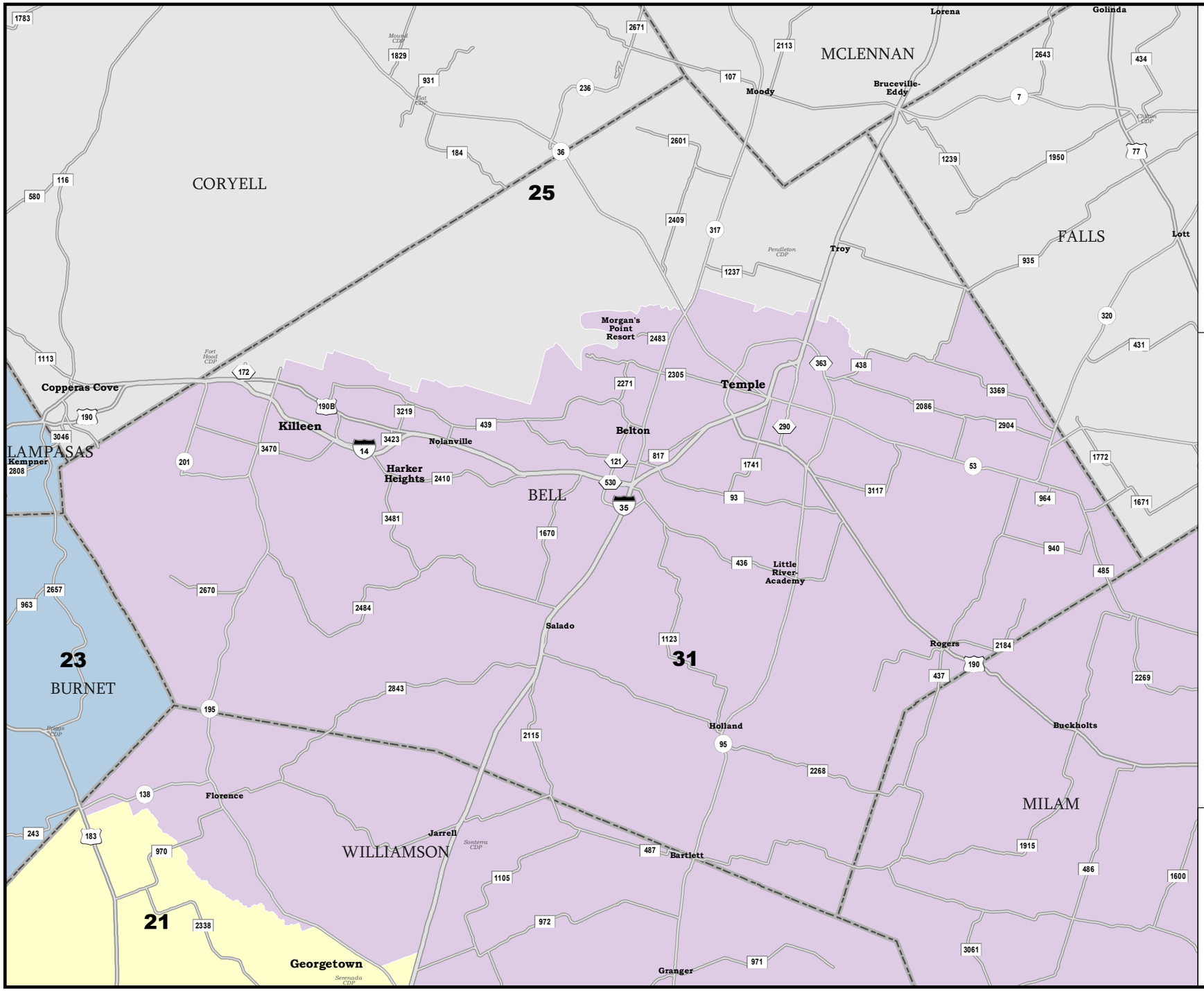

COUNTIES

PLANC2196

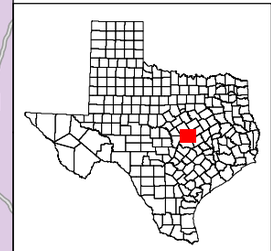

56156
2020 Census
PLANC2196 2023-03-23 12:42:12

Map ID 5900
03/23/23 12:48:35

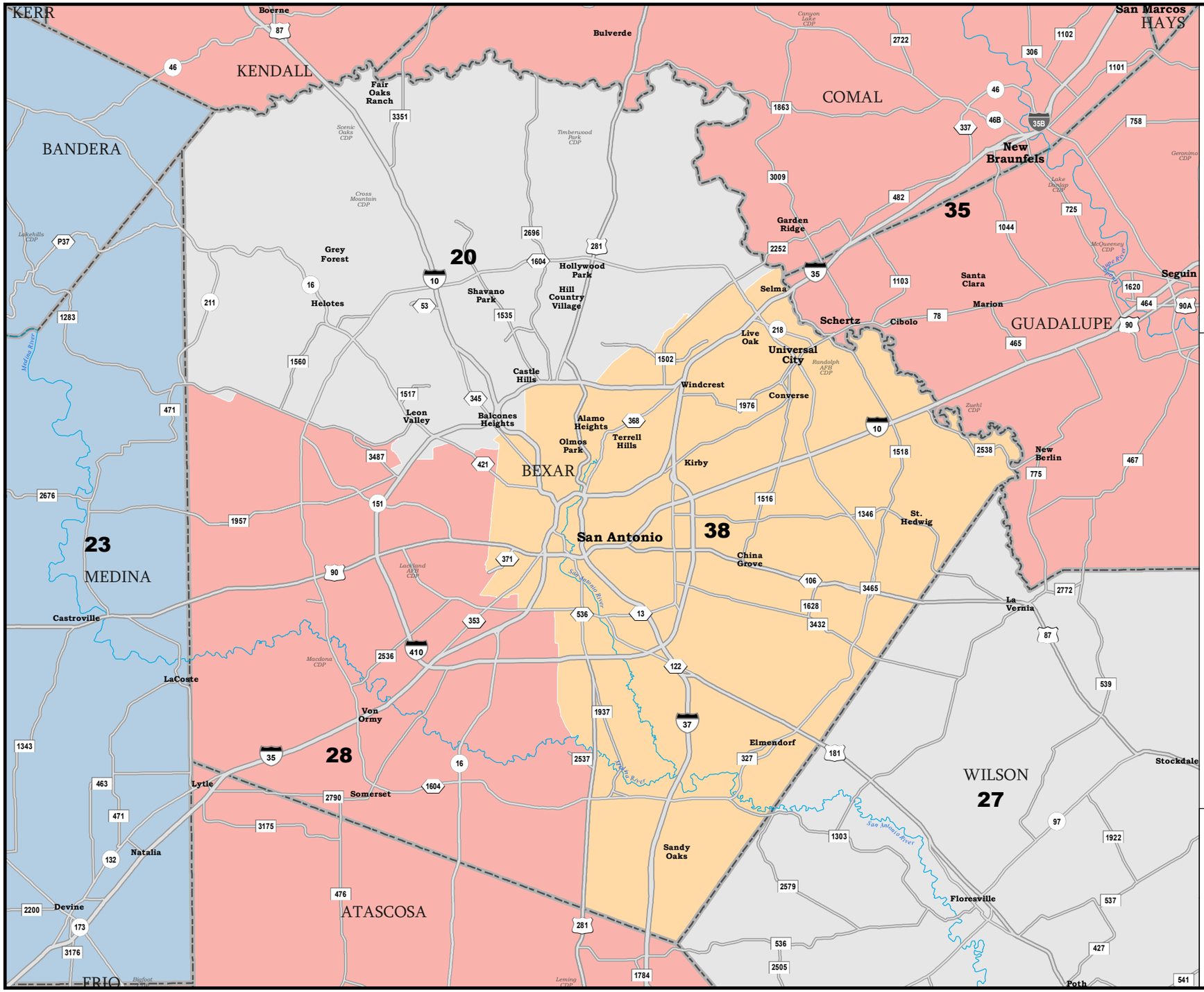

BEXAR COUNTY

U.S. Congressional Districts

Proposed Plan

PLANC2196

COUNTIES

PLANC2196

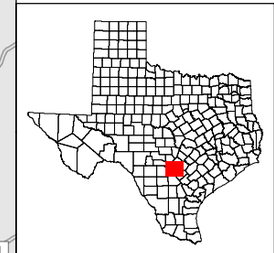

56156
2020 Census
PLANC2196 2023-03-23 12:42:12

Map ID 5900
03/23/23 12:48:35

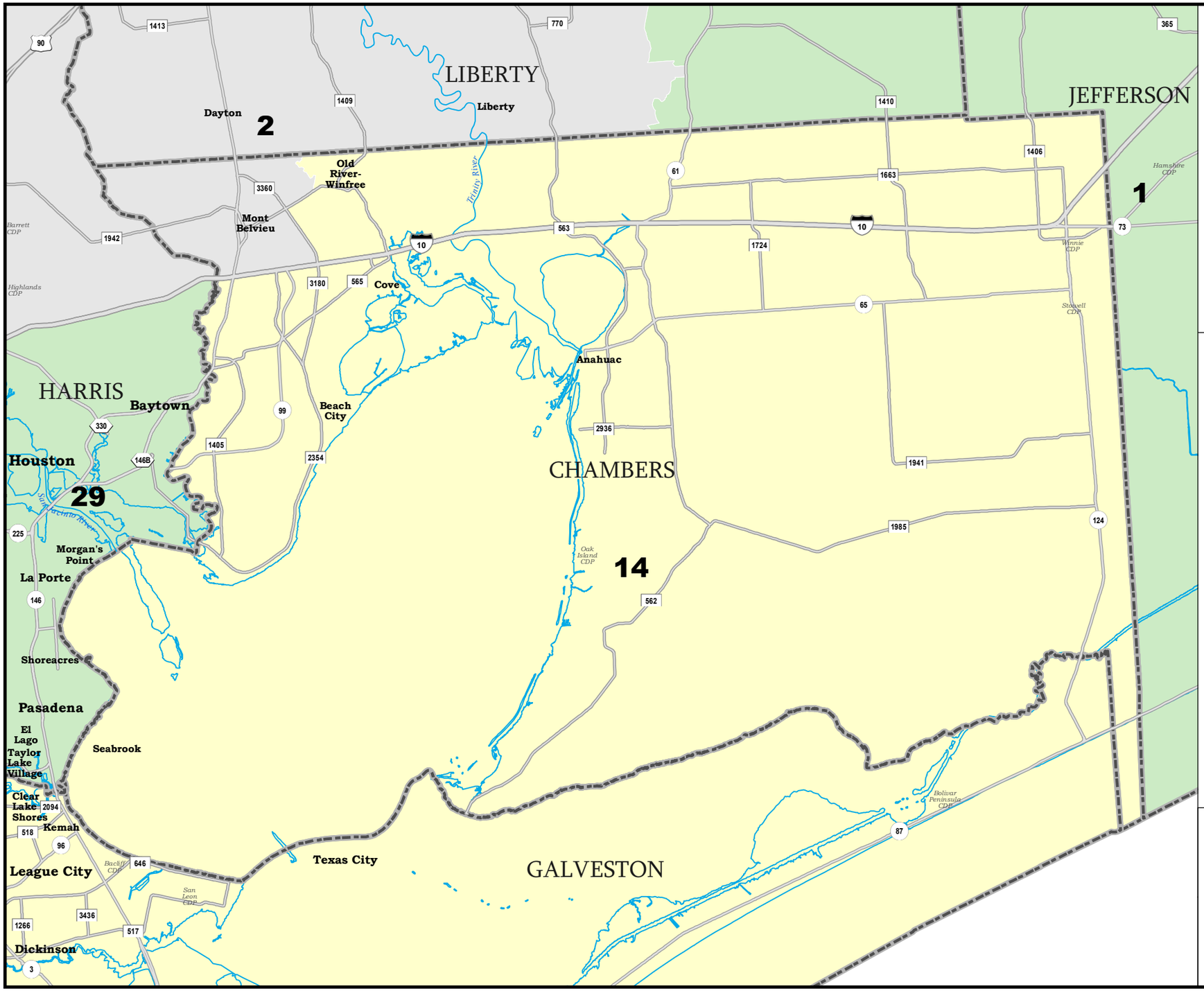

CHAMBERS COUNTY

U.S. Congressional Districts

Proposed Plan

PLANC2196

COUNTIES

PLANC2196

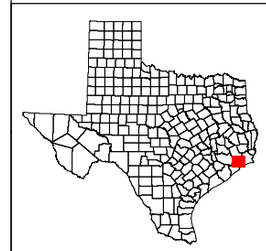

56156
2020 Census
PLANC2196 2023-03-23 12:42:12

Map ID 5900
03/23/23 12:48:35

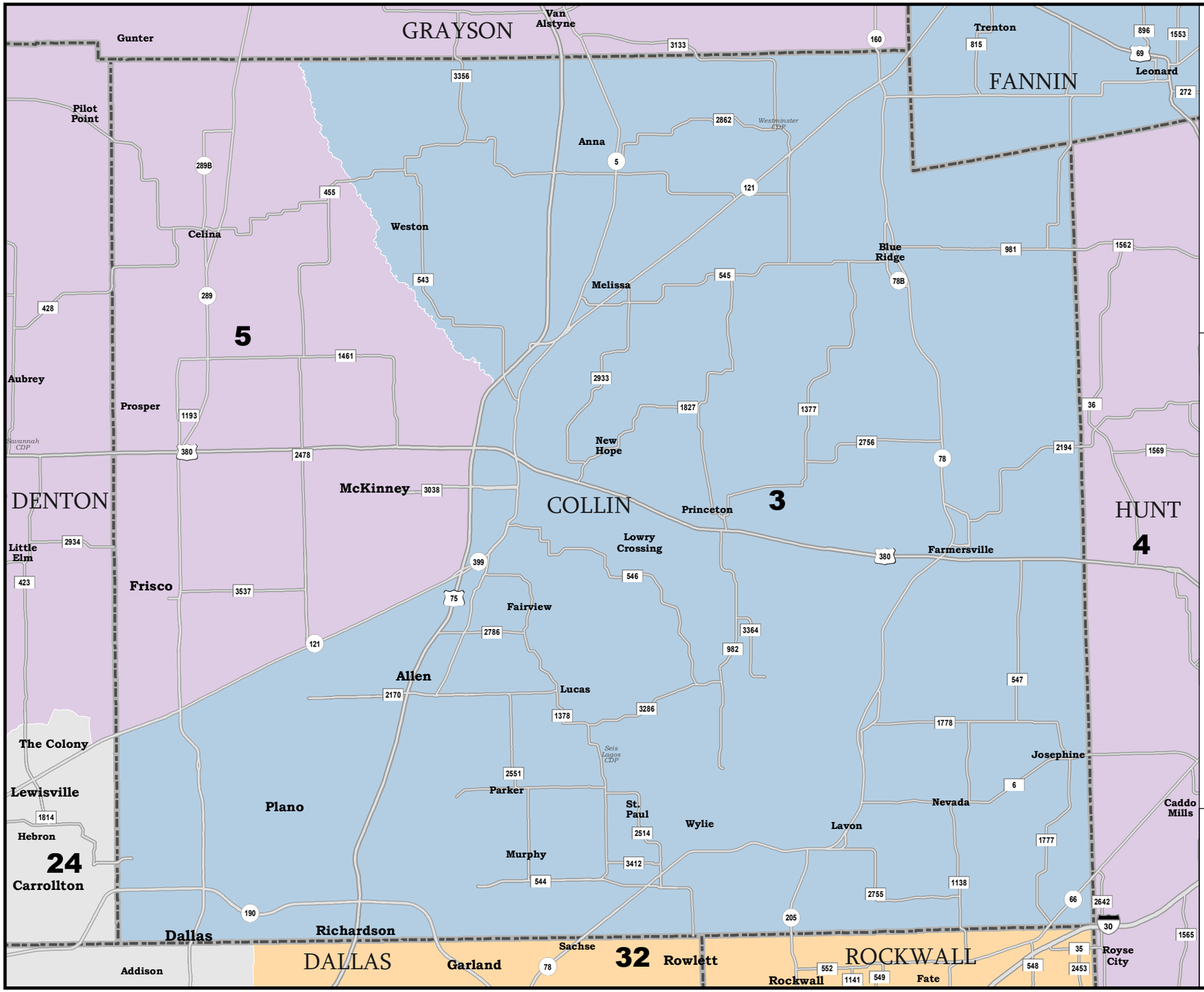

COLLIN COUNTY

U.S. Congressional Districts

Proposed Plan

PLANC2196

COUNTIES

PLANC2196

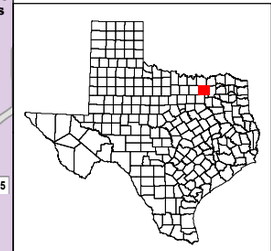

56156
2020 Census
PLANC2196 2023-03-23 12:42:12

Map ID 5900
03/23/23 12:48:35

TLC

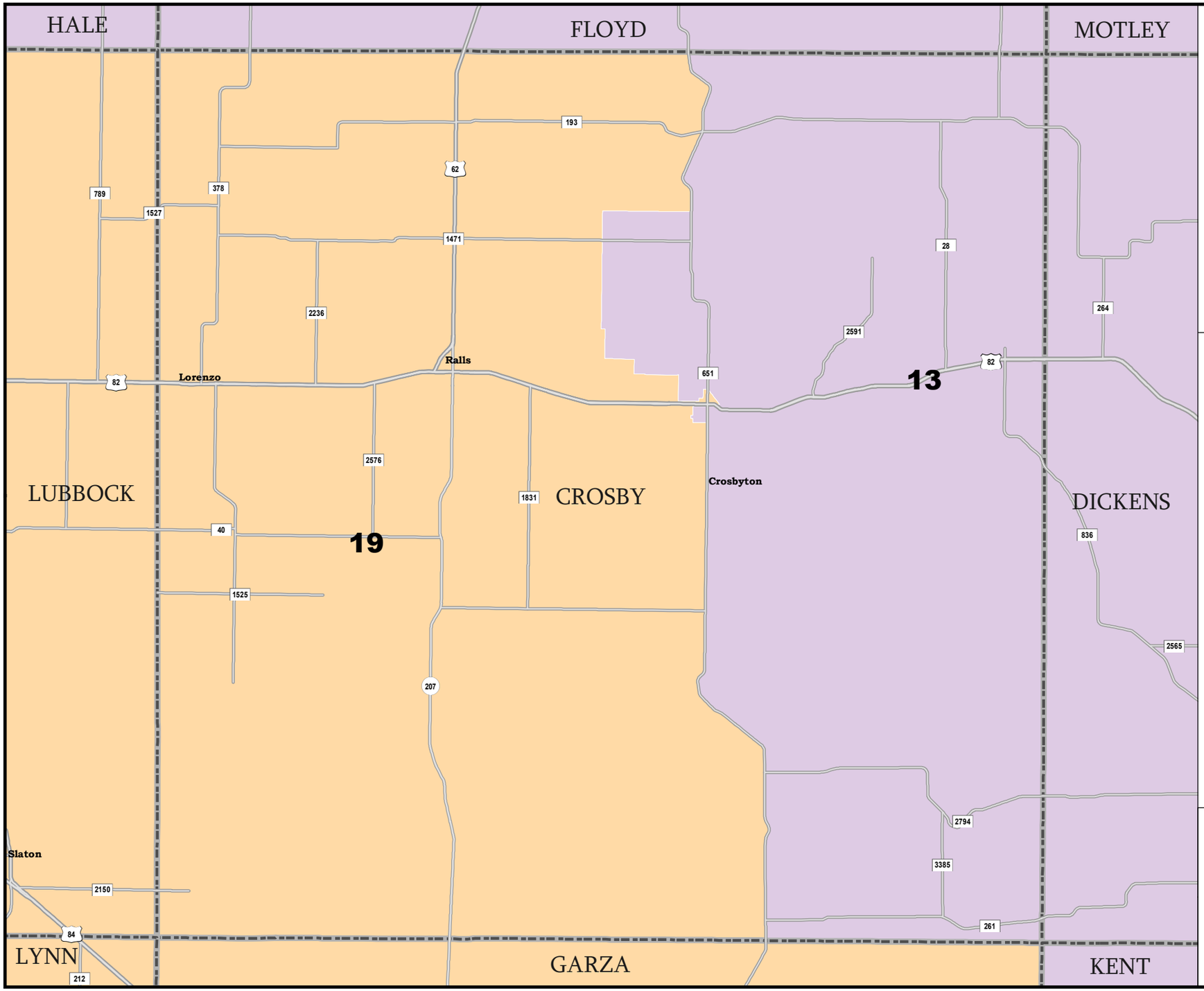

CROSBY COUNTY

U.S. Congressional Districts

Proposed Plan

PLANC2196

COUNTIES

PLANC2196

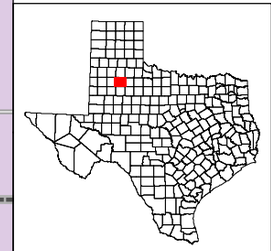

56156
2020 Census
PLANC2196 2023-03-23 12:42:12

Map ID 5900
03/23/23 12:48:35

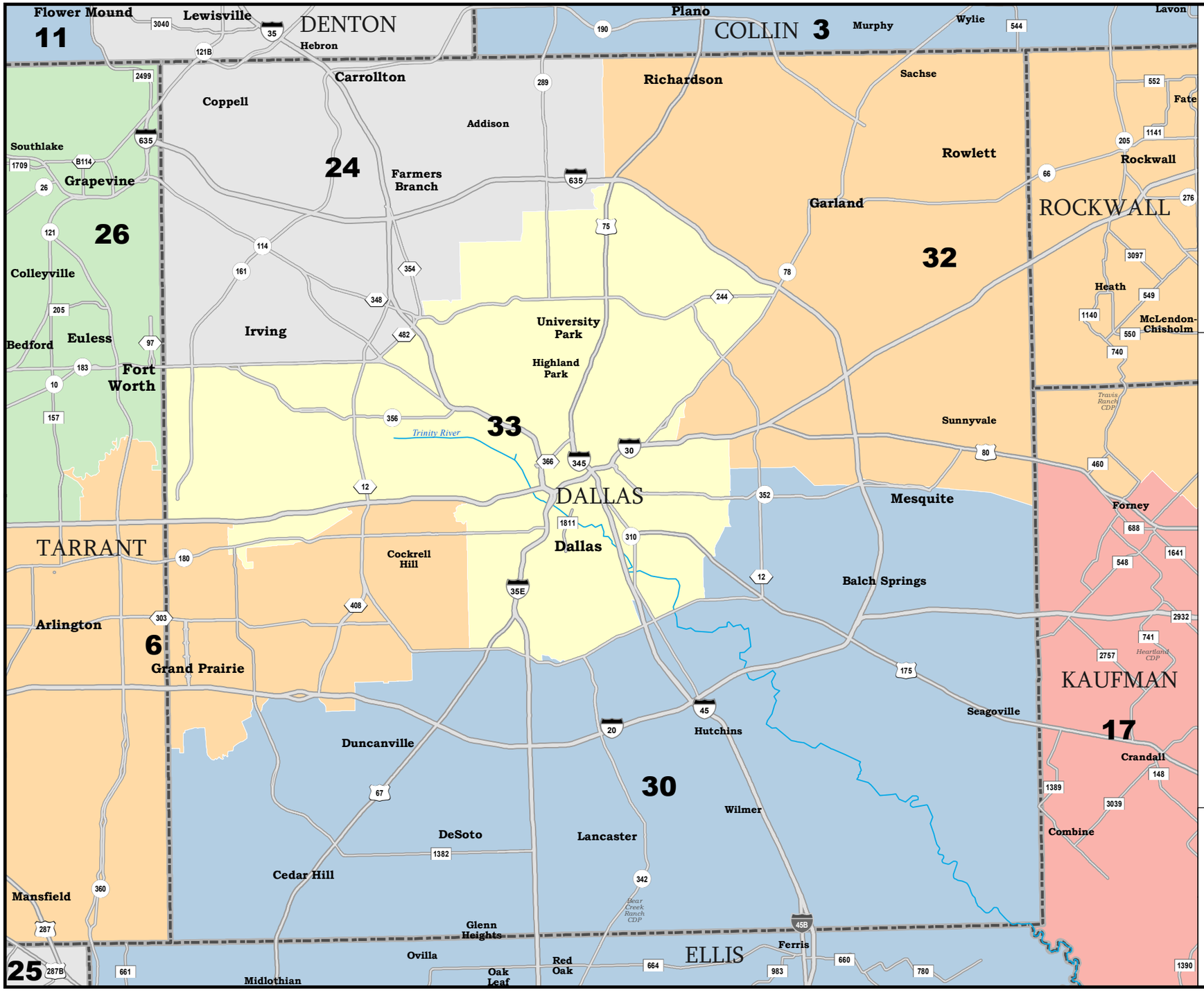

DALLAS COUNTY

U.S. Congressional Districts

Proposed Plan

PLANC2196

COUNTIES

PLANC2196

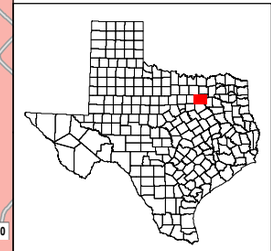

56156
2020 Census
PLANC2196 2023-03-23 12:42:12

Map ID 5900
03/23/23 12:48:35

TLC

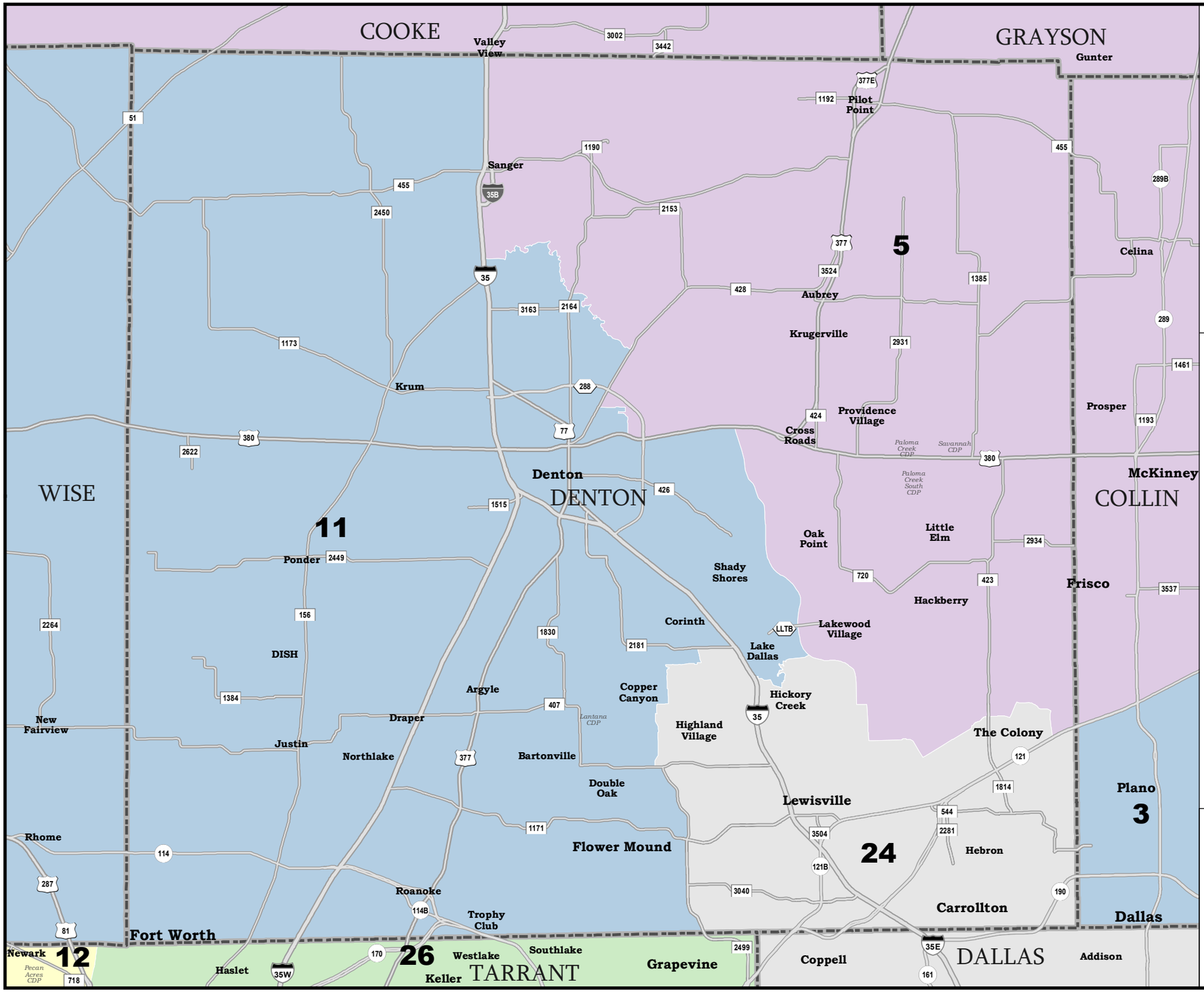

DENTON COUNTY

U.S. Congressional Districts

Proposed Plan

PLANC2196

COUNTIES

PLANC2196

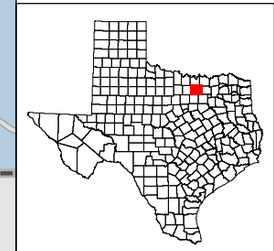

56156
2020 Census
PLANC2196 2023-03-23 12:42:12

Map ID 5900
03/23/23 12:48:35

TLC

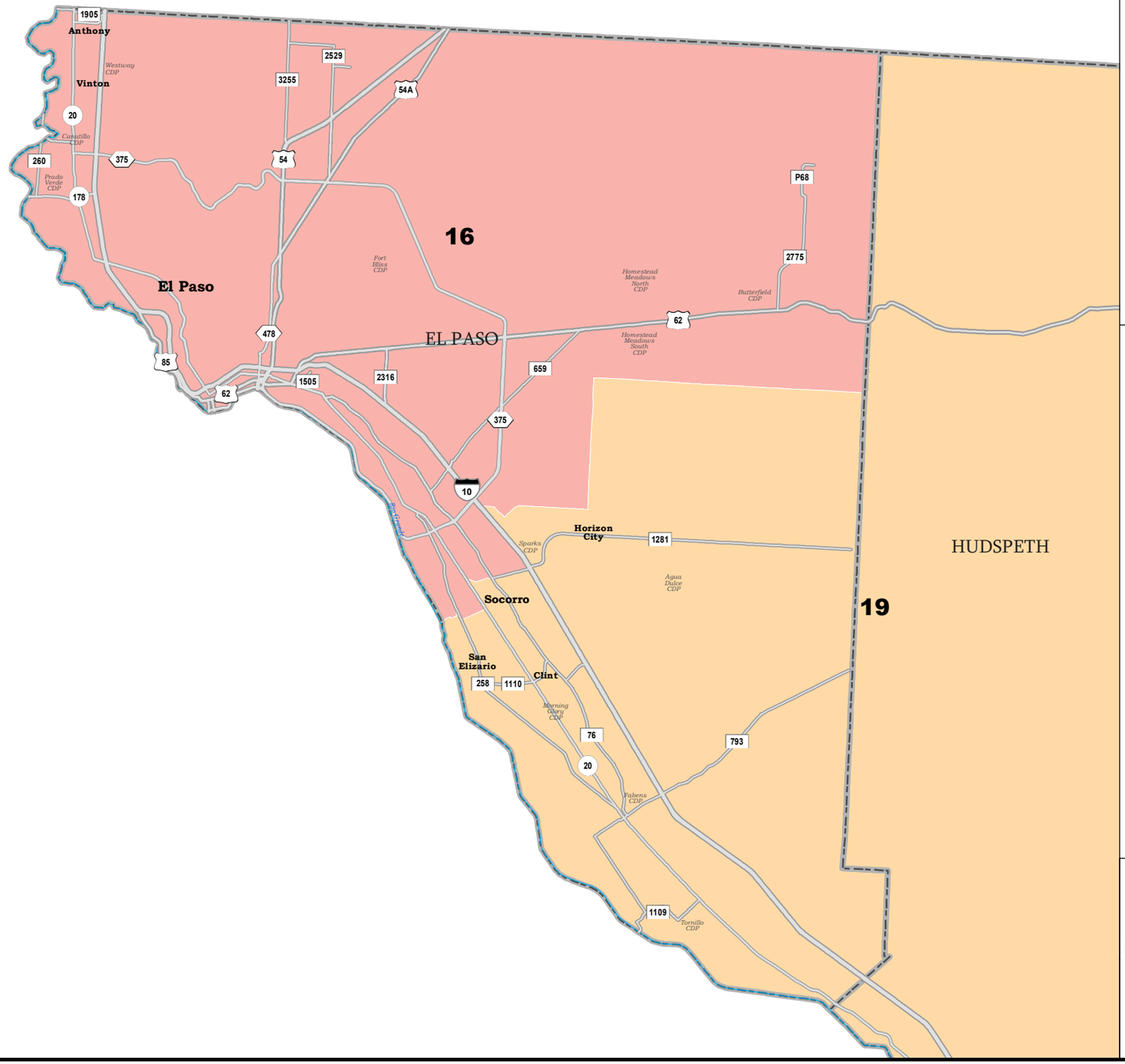

EL PASO COUNTY

U.S. Congressional Districts

Proposed Plan

PLANC2196

COUNTIES

PLANC2196

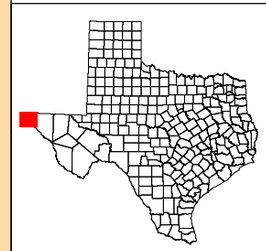

Map ID 5900
03/23/23 12:48:35

56156
2020 Census
PLANC2196 2023-03-23 12:42:12

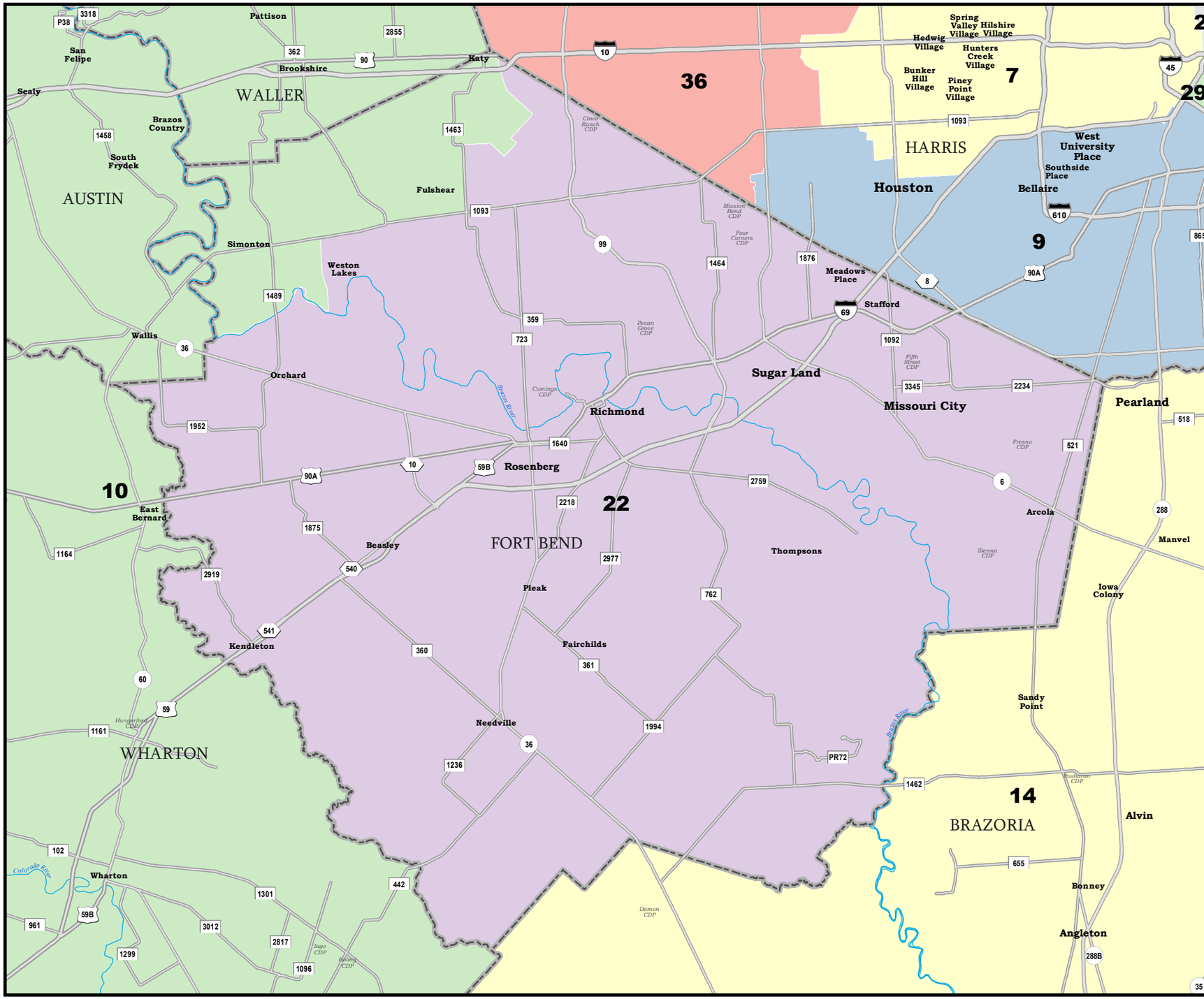

FORT BEND COUNTY

U.S. Congressional Districts

Proposed Plan

PLANC2196

COUNTIES

PLANC2196

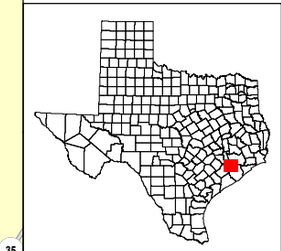

56156
2020 Census
PLANC2196 2023-03-23 12:42:12

Map ID 5900
03/23/23 12:48:35

TLC

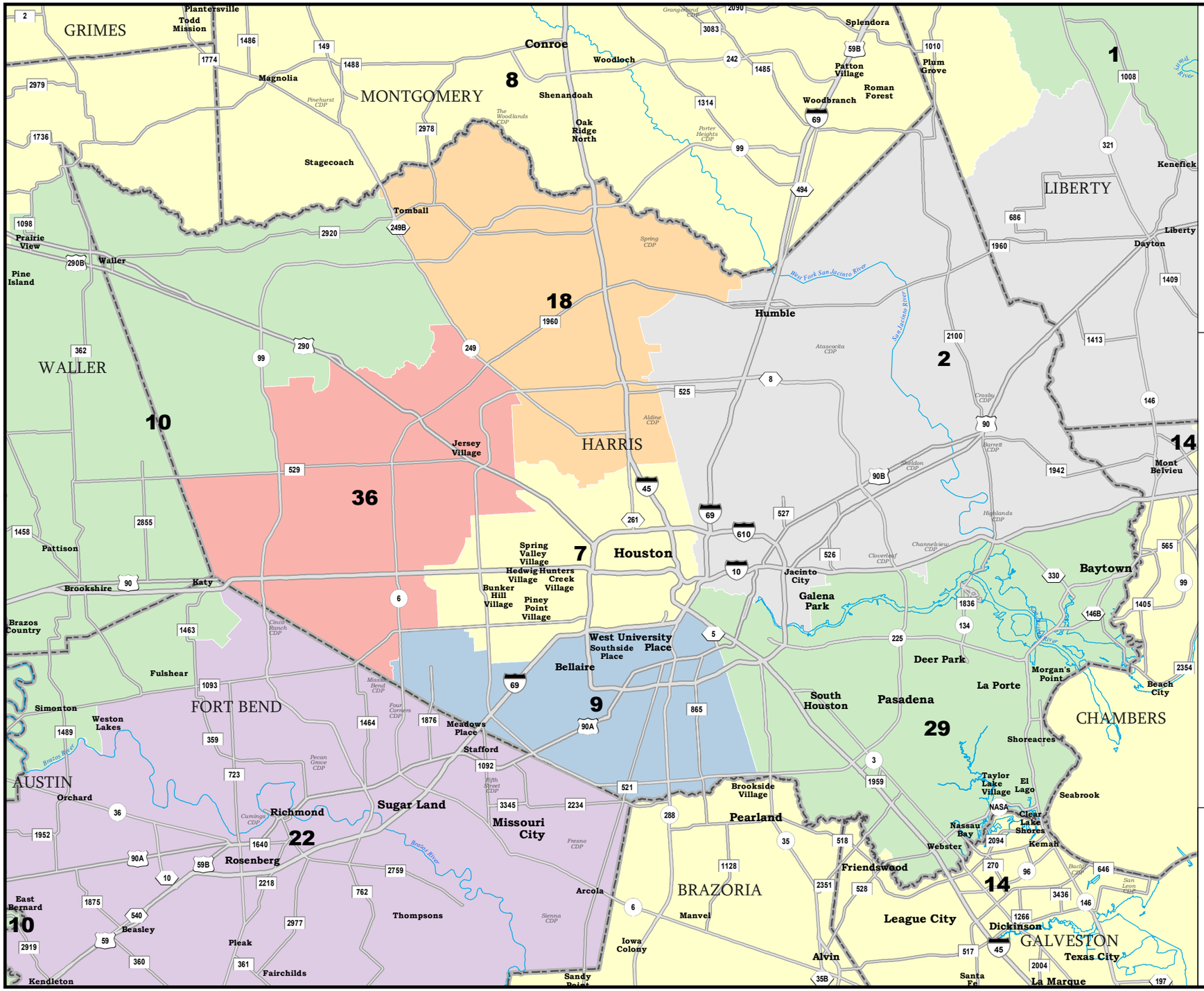

HARRIS COUNTY

U.S. Congressional Districts

Proposed Plan

PLANC2196

COUNTIES

PLANC2196

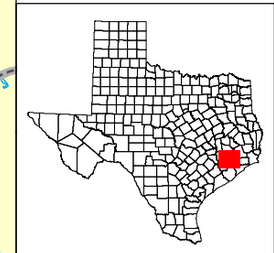

56156
2020 Census
PLANC2196 2023-03-23 12:42:12

Map ID 5900
03/23/23 12:48:35

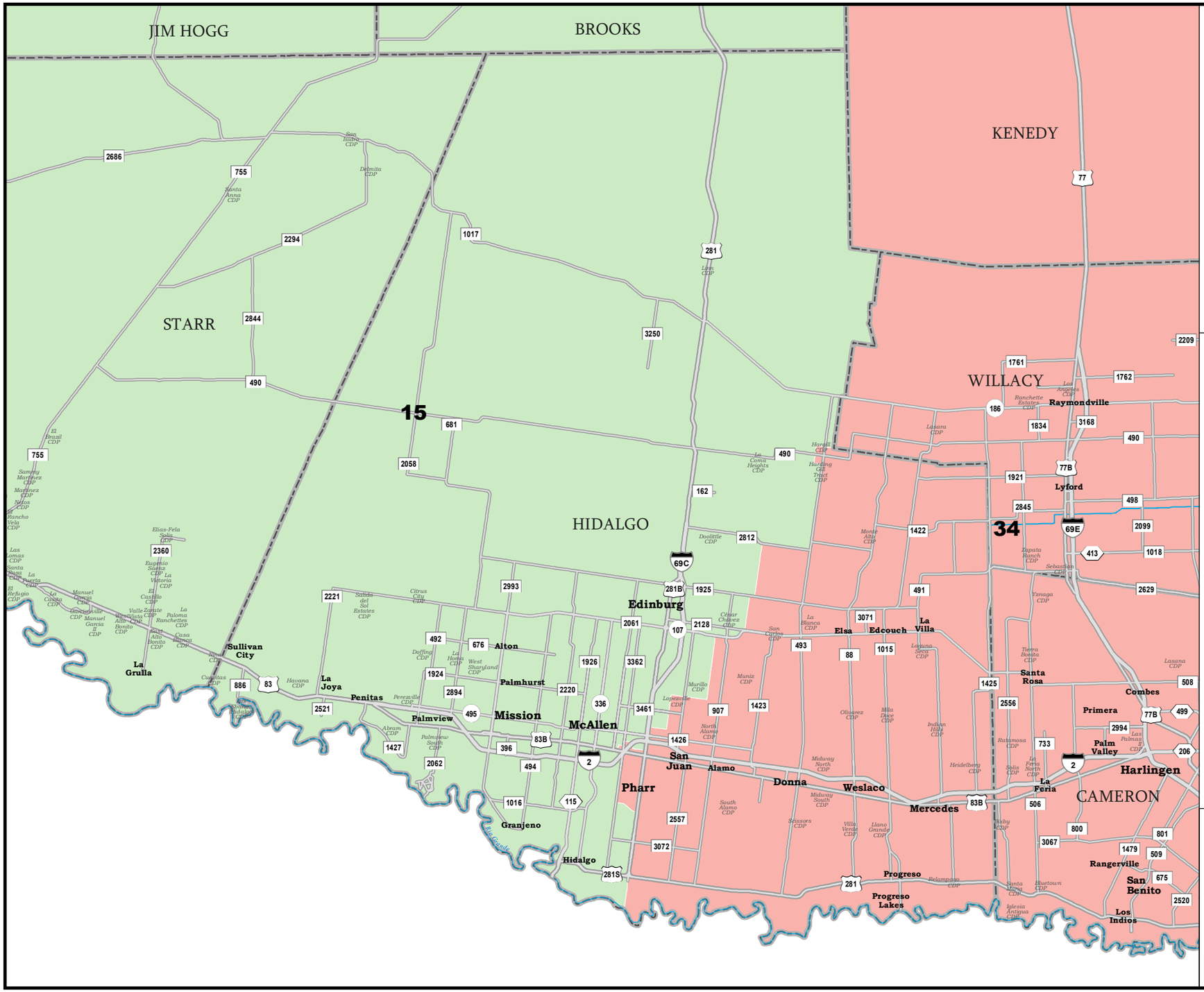

HIDALGO COUNTY

U.S. Congressional Districts

Proposed Plan

PLANC2196

COUNTIES

PLANC2196

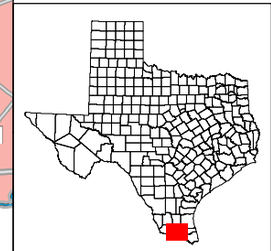

56156
2020 Census
PLANC2196 2023-03-23 12:42:12

Map ID 5900
03/23/23 12:48:35

TLC

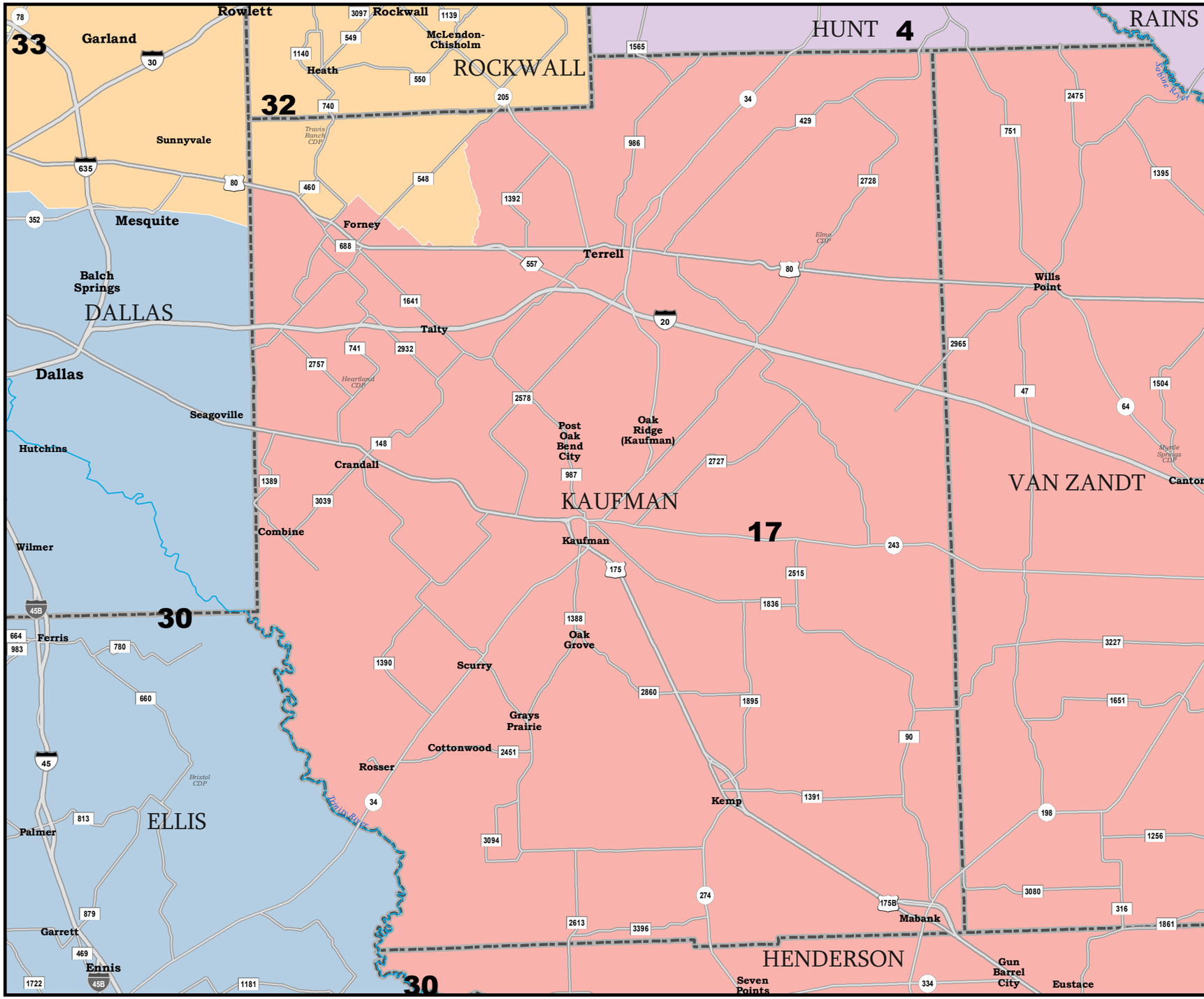

KAUFMAN COUNTY

U.S. Congressional Districts

Proposed Plan

PLANC2196

COUNTIES

PLANC2196

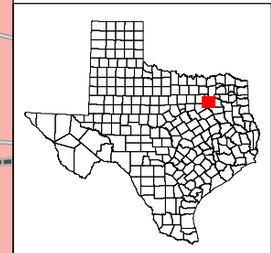

56156
2020 Census
PLANC2196 2023-03-23 12:42:12

Map ID 5900
03/23/23 12:48:35

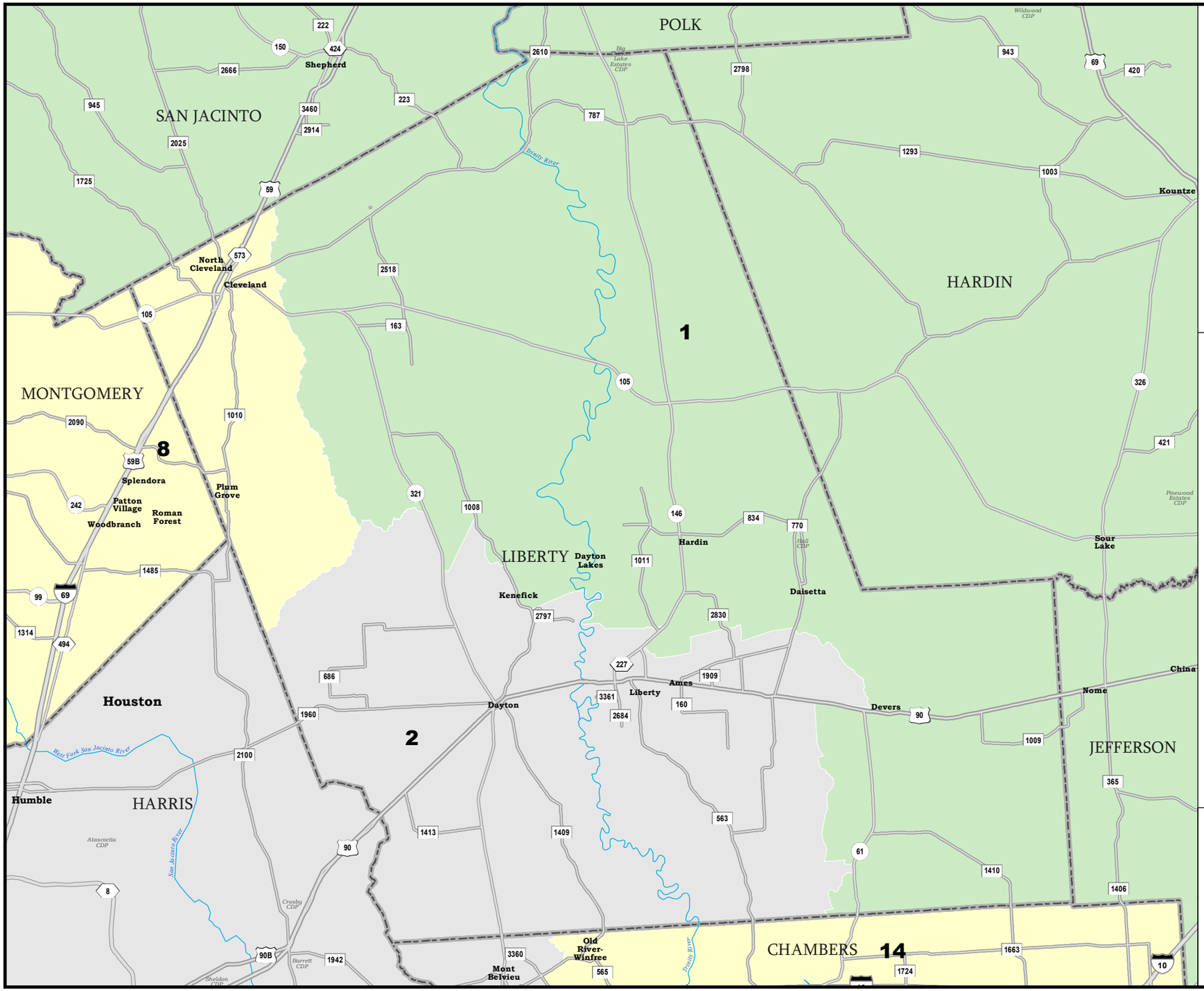

LIBERTY COUNTY

U.S. Congressional Districts

Proposed Plan

PLANC2196

COUNTIES

PLANC2196

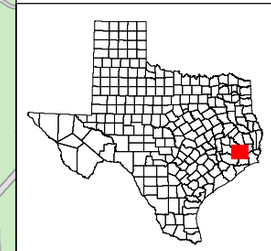

56156
2020 Census
PLANC2196 2023-03-23 12:42:12

Map ID 5900
03/23/23 12:48:35

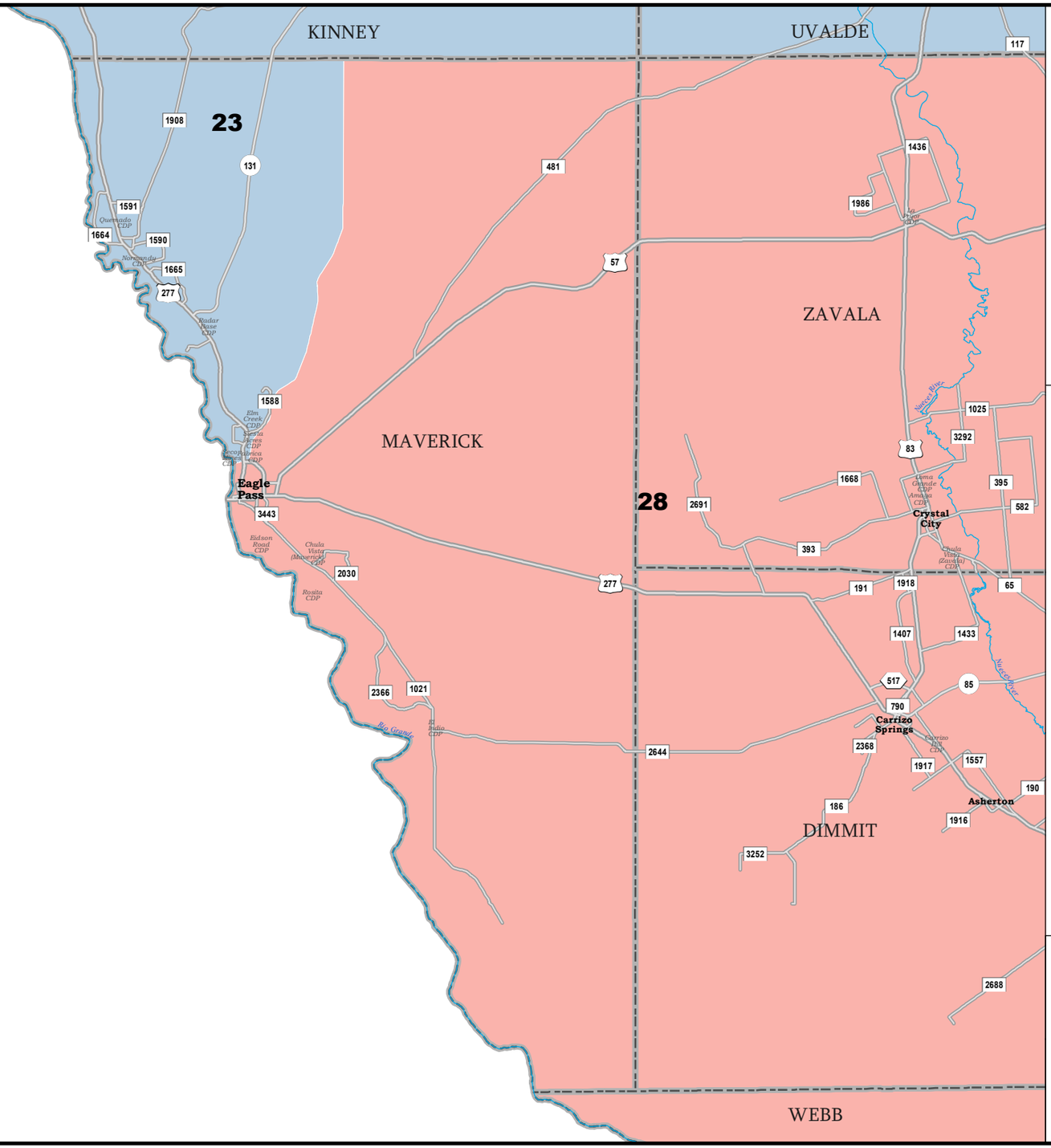
KINNEY
UVALDE
ZAVALA
MAVERICK
DIMMIT
WEBB
23
28
Eagle Pass
Crystal City
Carrizo Springs
Asherton
Rio Grande
Nueces River
Leona River
Quemado CDP
Normandy CDP
Radar Base CDP
Elm Creek CDP
Santa Teresa CDP
Eidson Road CDP
Chula Vista (Maverick) CDP
Rosita CDP
El Indio CDP
Uvalde Estates CDP
Uvalde CDP
Uvalde Heights CDP
Uvalde Canyon CDP
Uvalde Canyon Ranch CDP
Uvalde Canyon Ranch Estates CDP
Uvalde Canyon Ranch Estates Phase 2 CDP
Uvalde Canyon Ranch Estates Phase 3 CDP
Uvalde Canyon Ranch Estates Phase 4 CDP
Uvalde Canyon Ranch Estates Phase 5 CDP
Uvalde Canyon Ranch Estates Phase 6 CDP
Uvalde Canyon Ranch Estates Phase

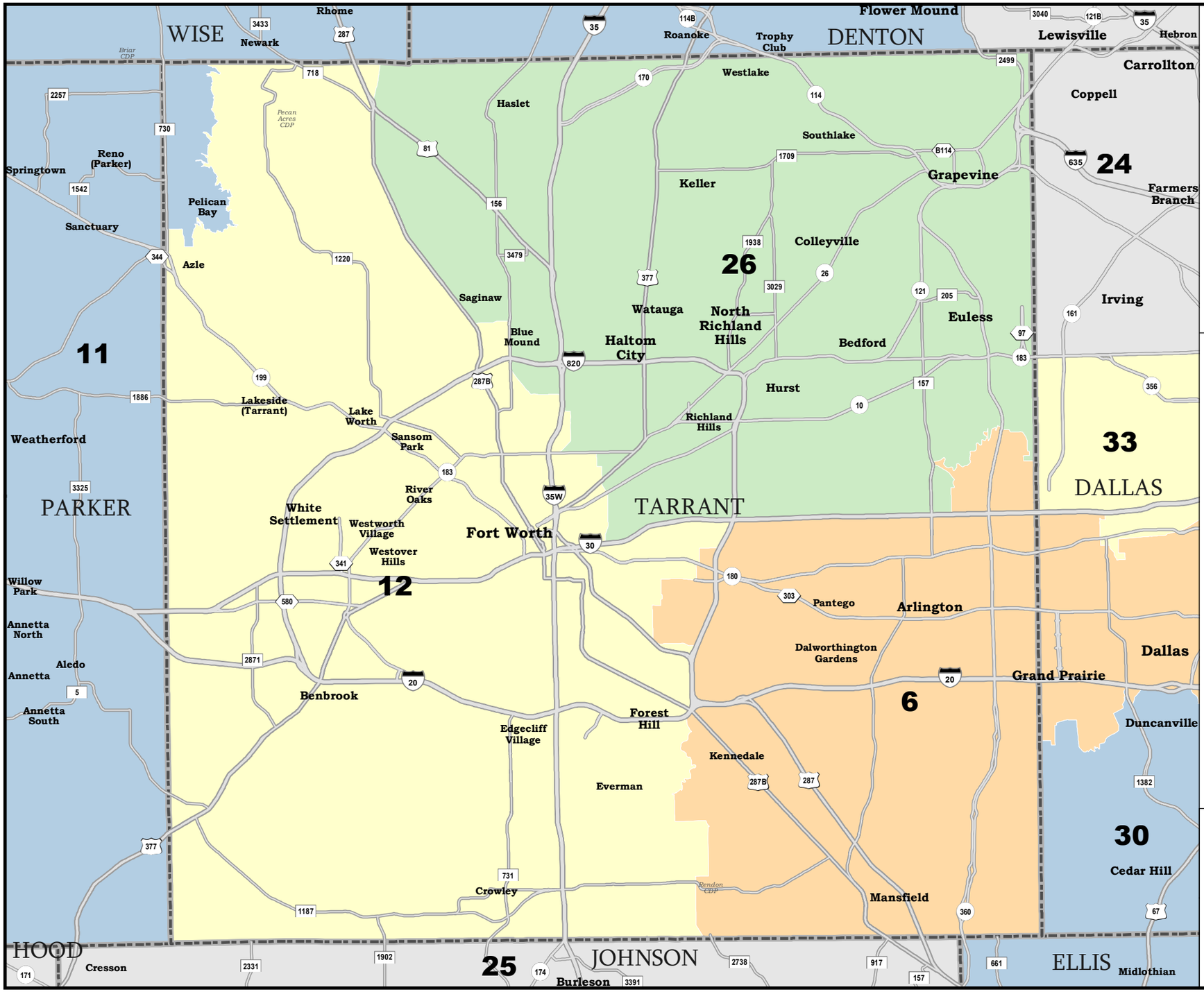

TARRANT COUNTY

U.S. Congressional Districts

Proposed Plan

PLANC2196

COUNTIES

PLANC2196

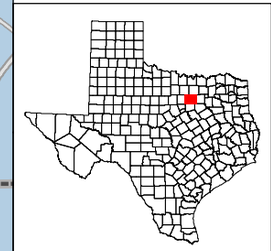

56156
2020 Census
PLANC2196 2023-03-23 12:42:12

Map ID 5900
03/23/23 12:48:35

TLC

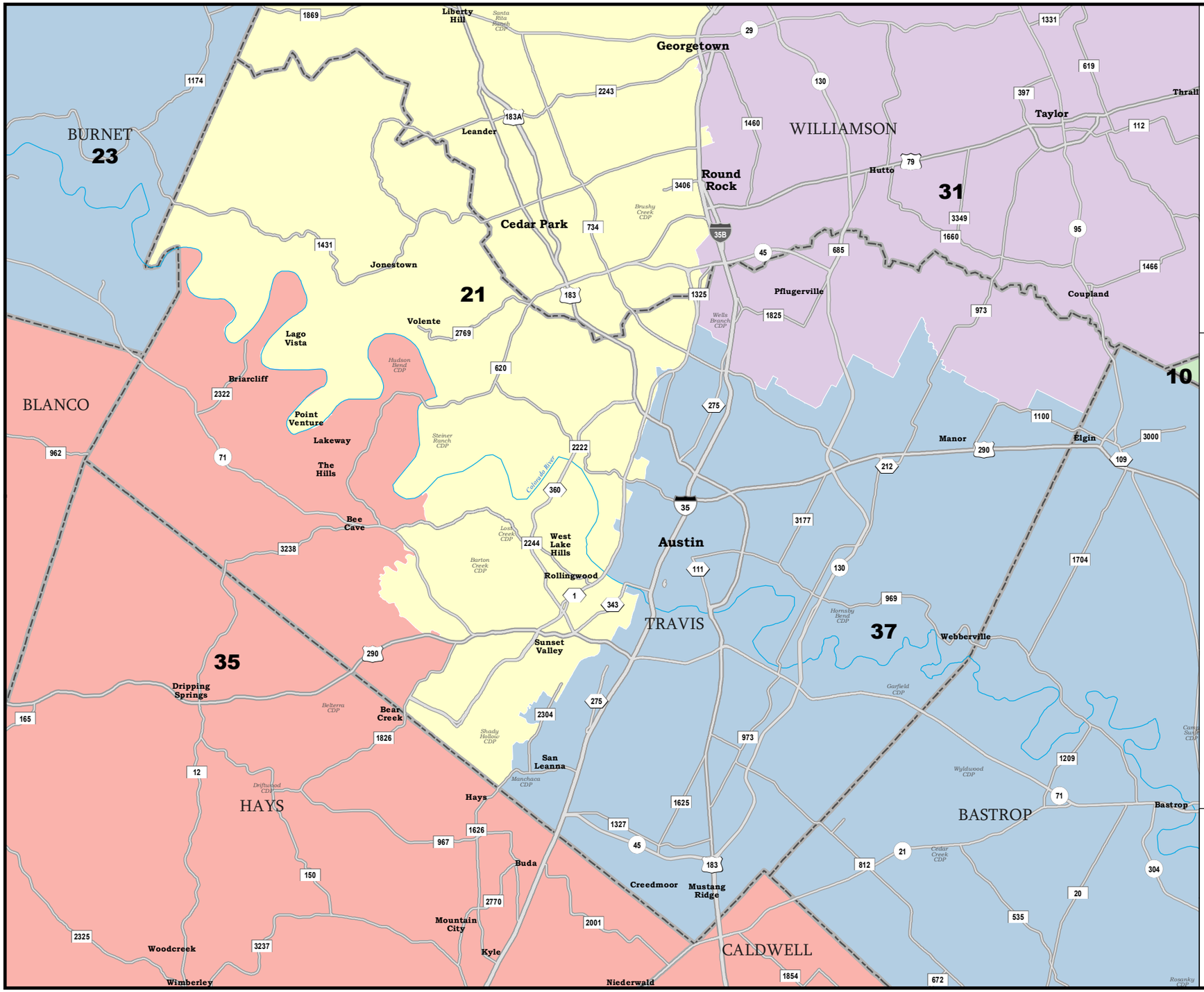

TRAVIS COUNTY

U.S. Congressional Districts

Proposed Plan

PLANC2196

COUNTIES

PLANC2196

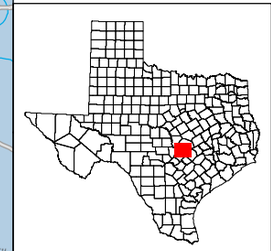

56156
2020 Census
PLANC2196 2023-03-23 12:42:12

Map ID 5900
03/23/23 12:48:35

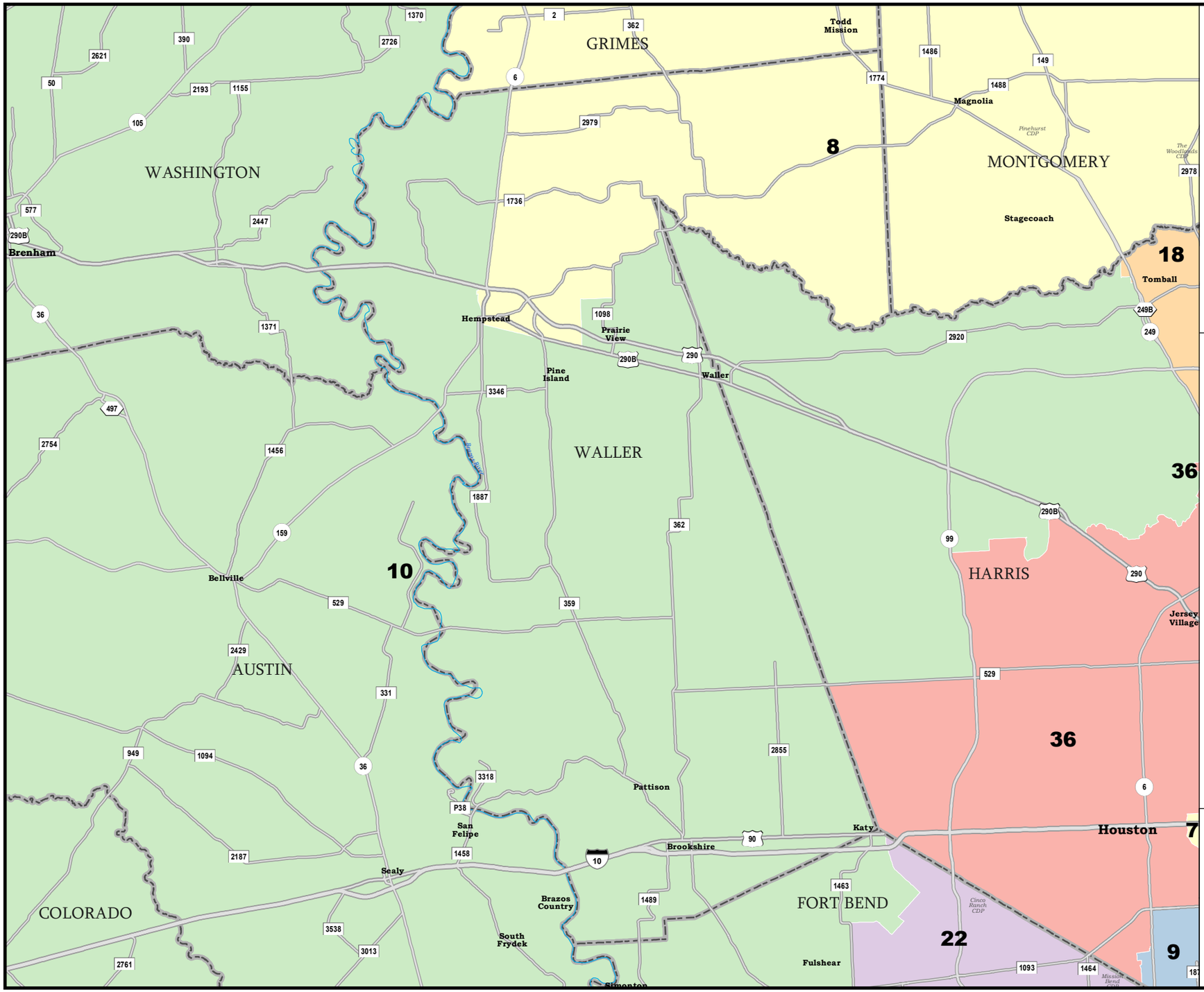

WALLER COUNTY

U.S. Congressional Districts

Proposed Plan

PLANC2196

COUNTIES

PLANC2196

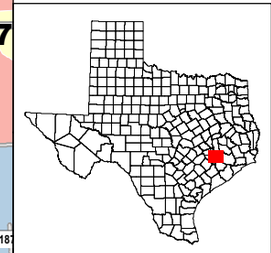

56156
2020 Census
PLANC2196 2023-03-23 12:42:12

Map ID 5900
03/23/23 12:48:35

TLC

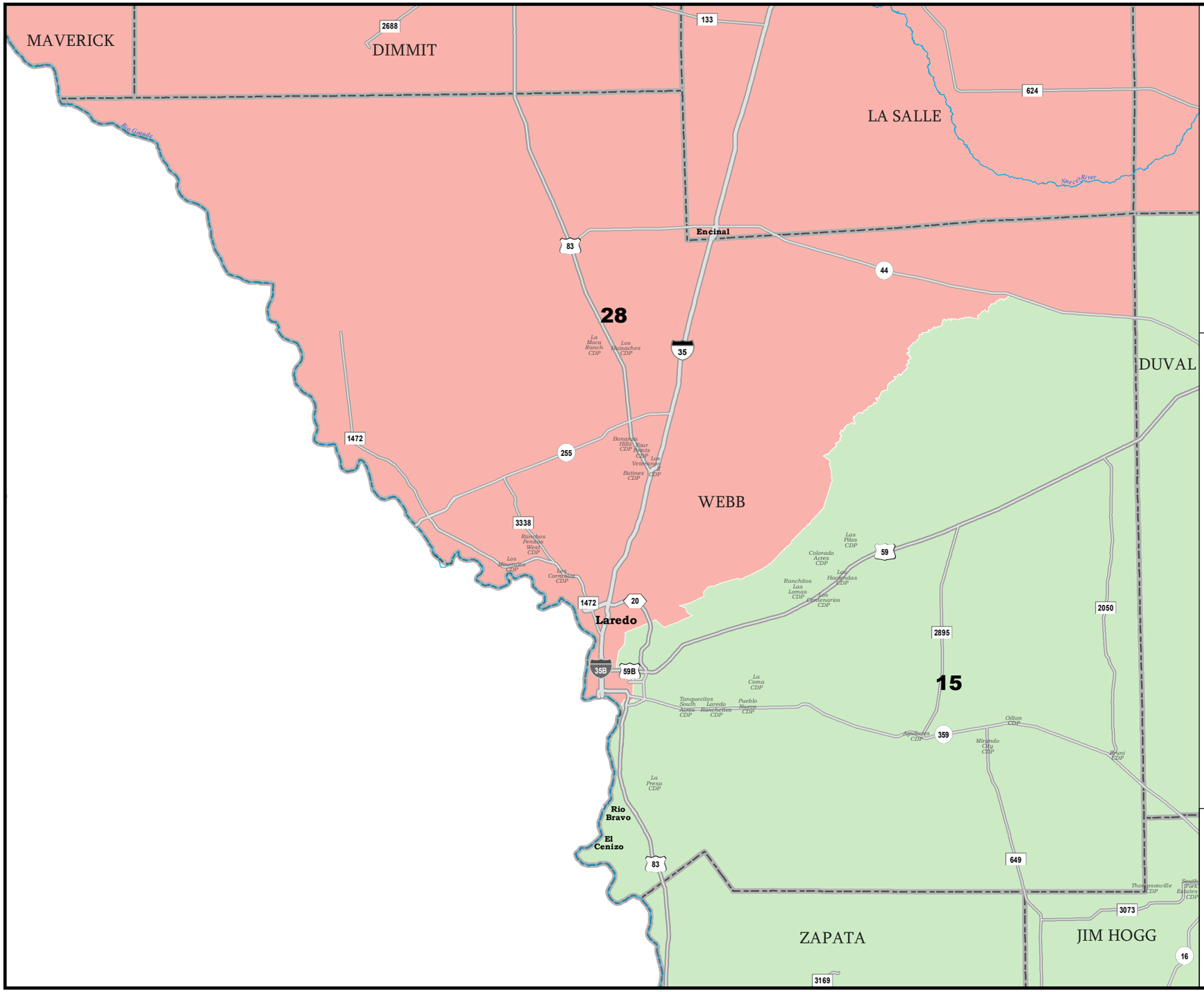

WEBB COUNTY

U.S. Congressional Districts

Proposed Plan

PLANC2196

COUNTIES

PLANC2196

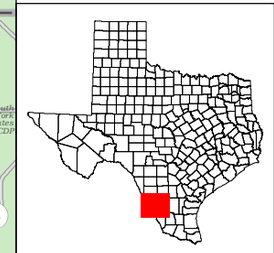

56156
2020 Census
PLANC2196 2023-03-23 12:42:12

Map ID 5900
03/23/23 12:48:35

TLC

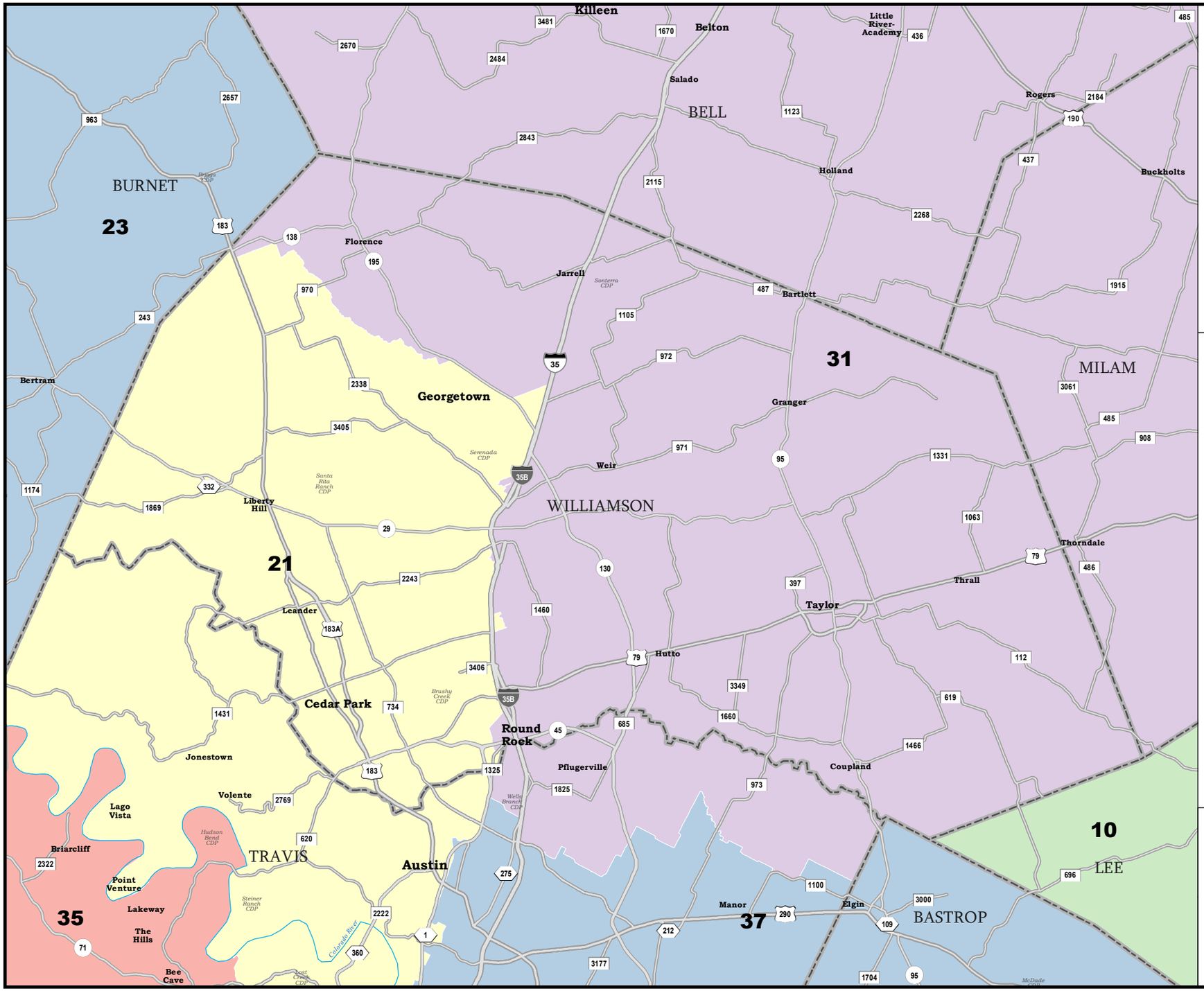

WILLIAMSON COUNTY

U.S. Congressional Districts

Proposed Plan

PLANC2196

COUNTIES

PLANC2196

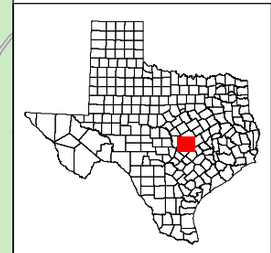

56156
2020 Census
PLANC2196 2023-03-23 12:42:12

Map ID 5900
03/23/23 12:48:35

TLC

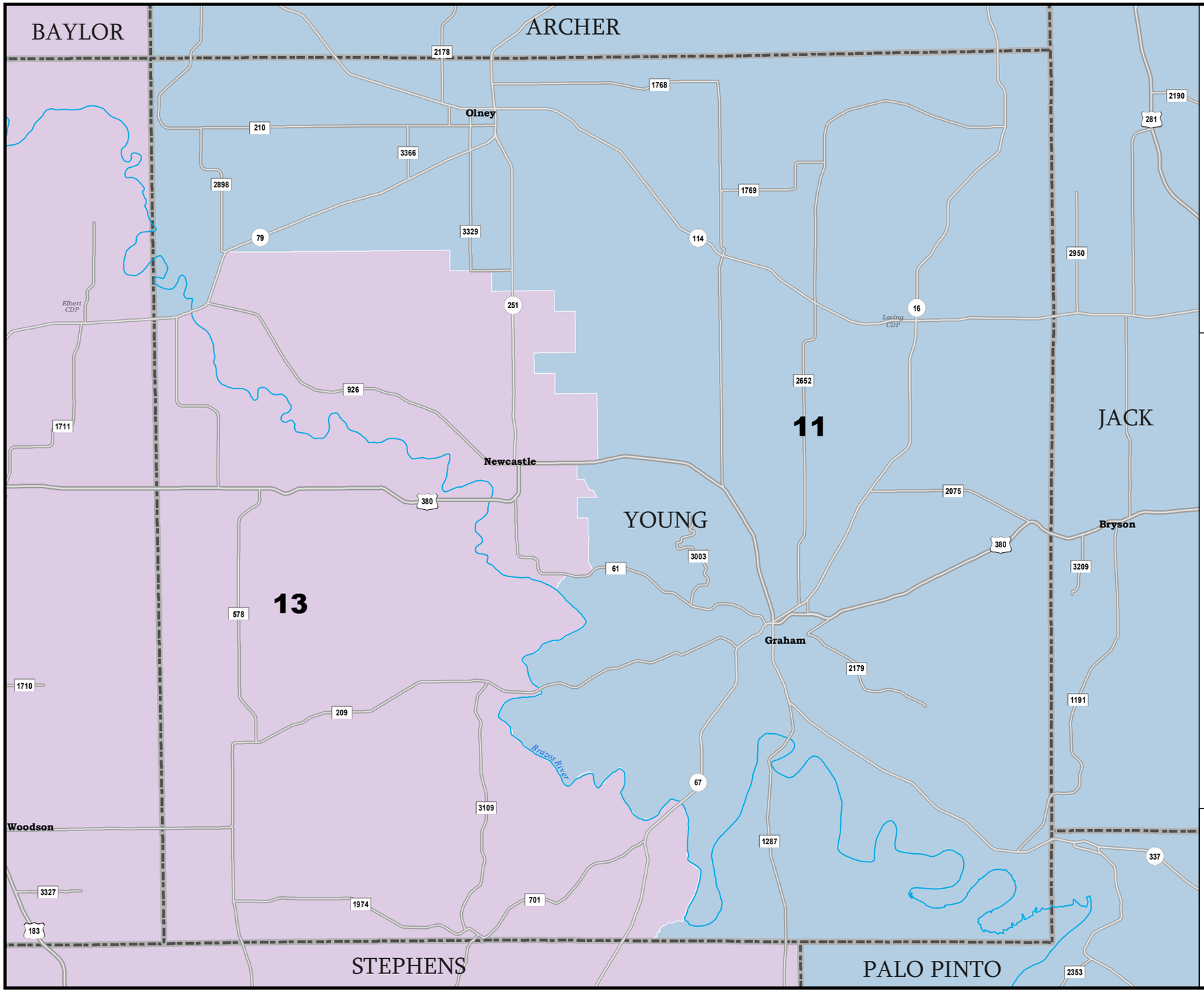

YOUNG COUNTY

U.S. Congressional Districts

Proposed Plan

PLANC2196

COUNTIES

PLANC2196

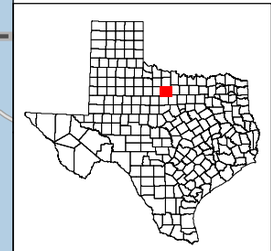

56156
2020 Census
PLANC2196 2023-03-23 12:42:12

Map ID 5900
03/23/23 12:48:35