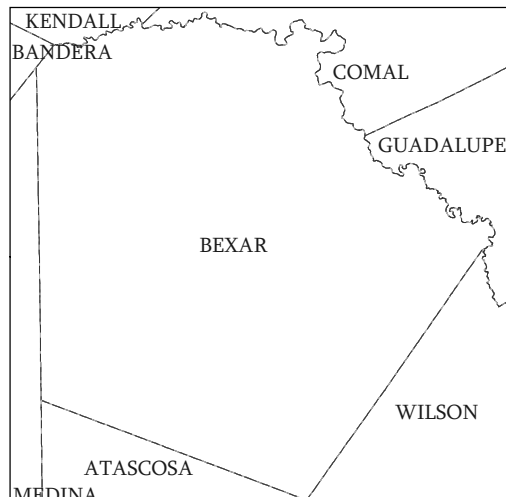
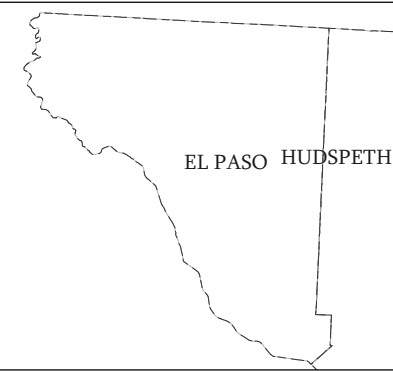
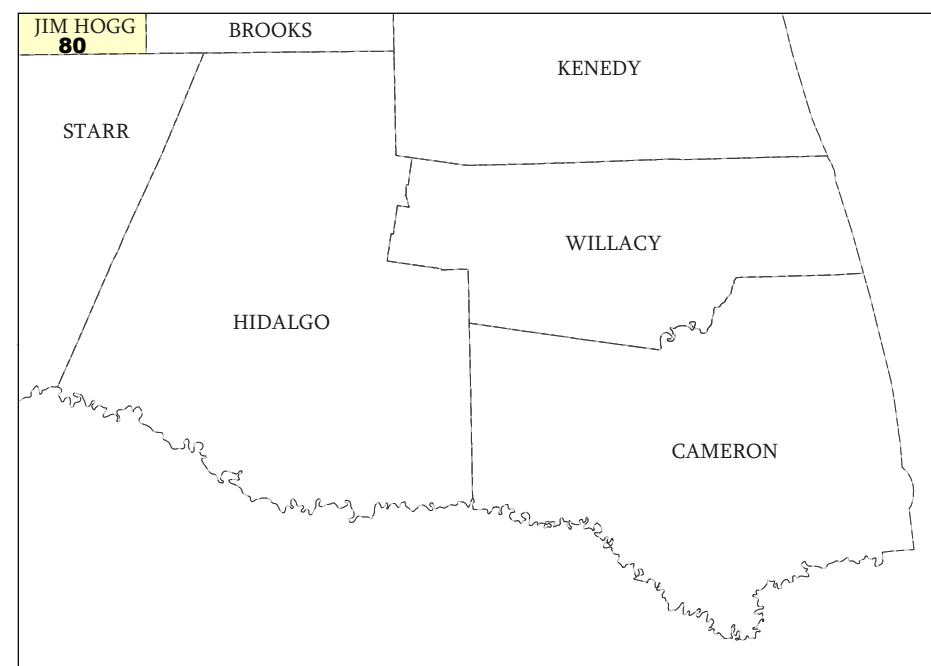
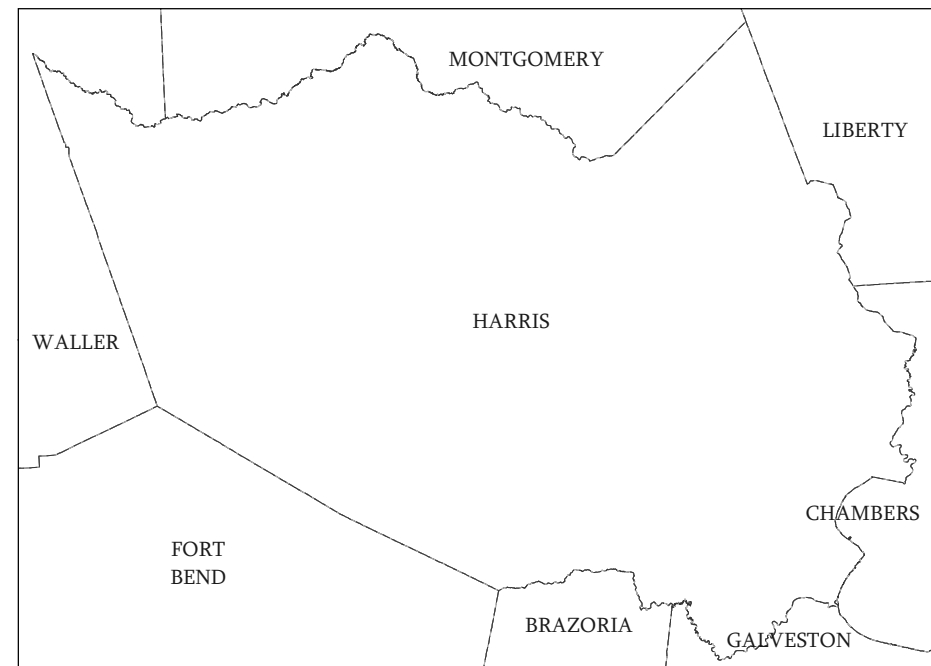
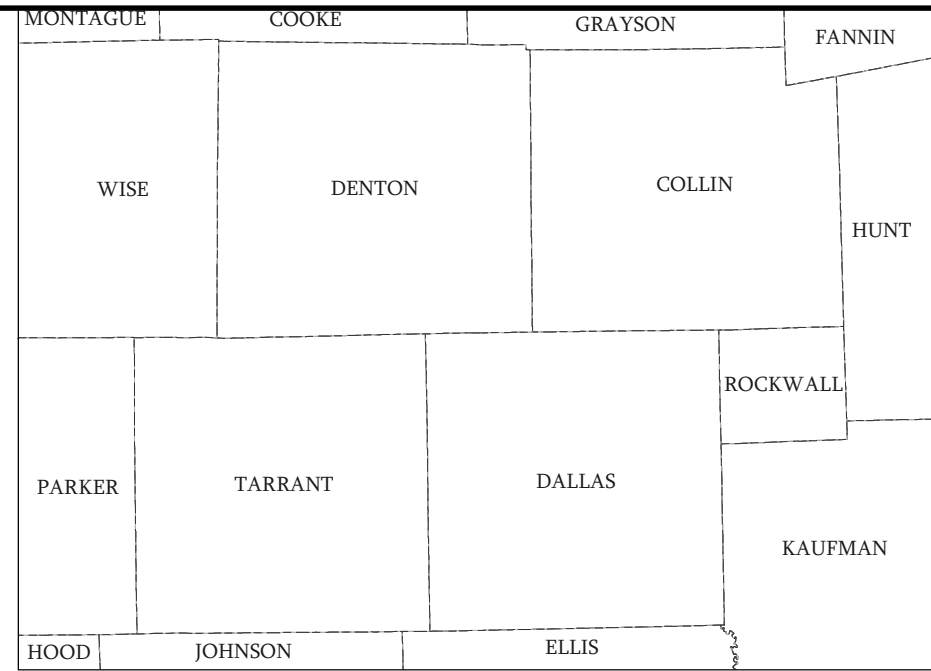
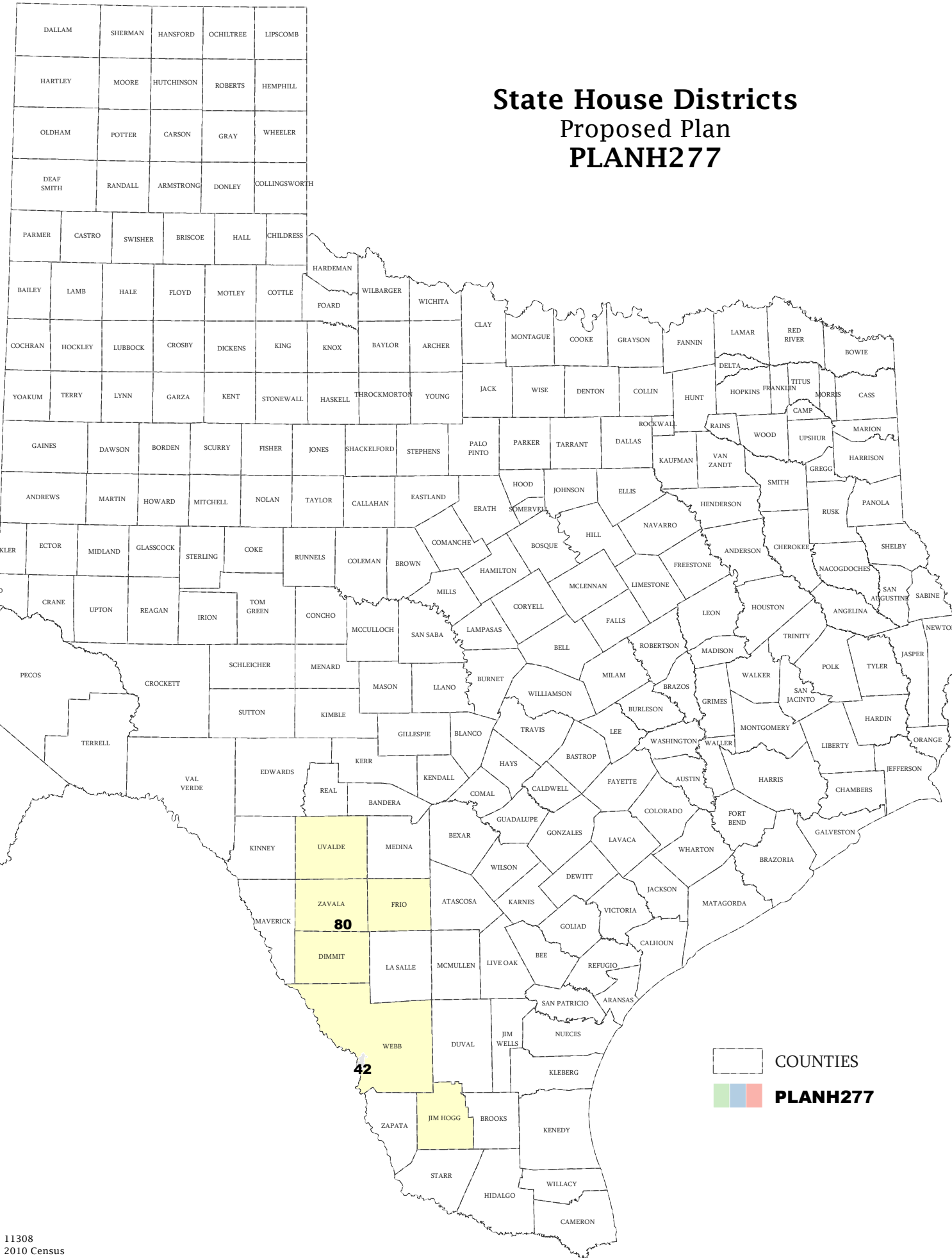
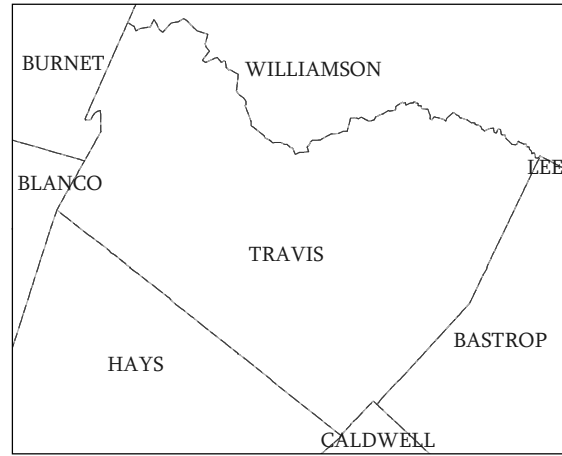


State House Districts Proposed Plan PLANH277



Map ID 5000
04/28/11 15:06:52



11308
2010 Census
PLANH277 2011-04-28 00:38:07