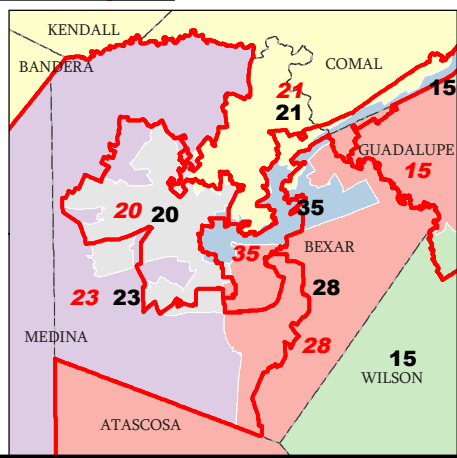
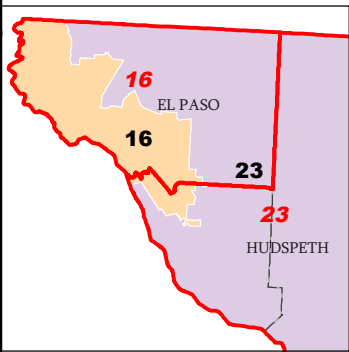
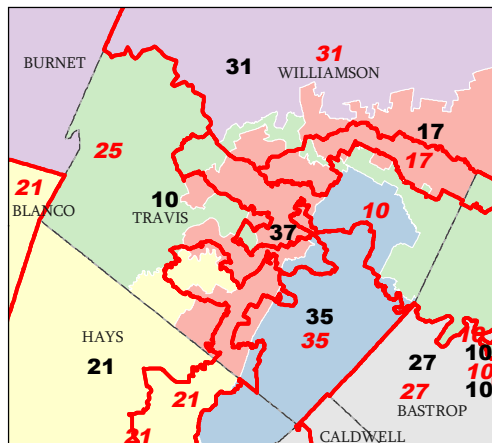


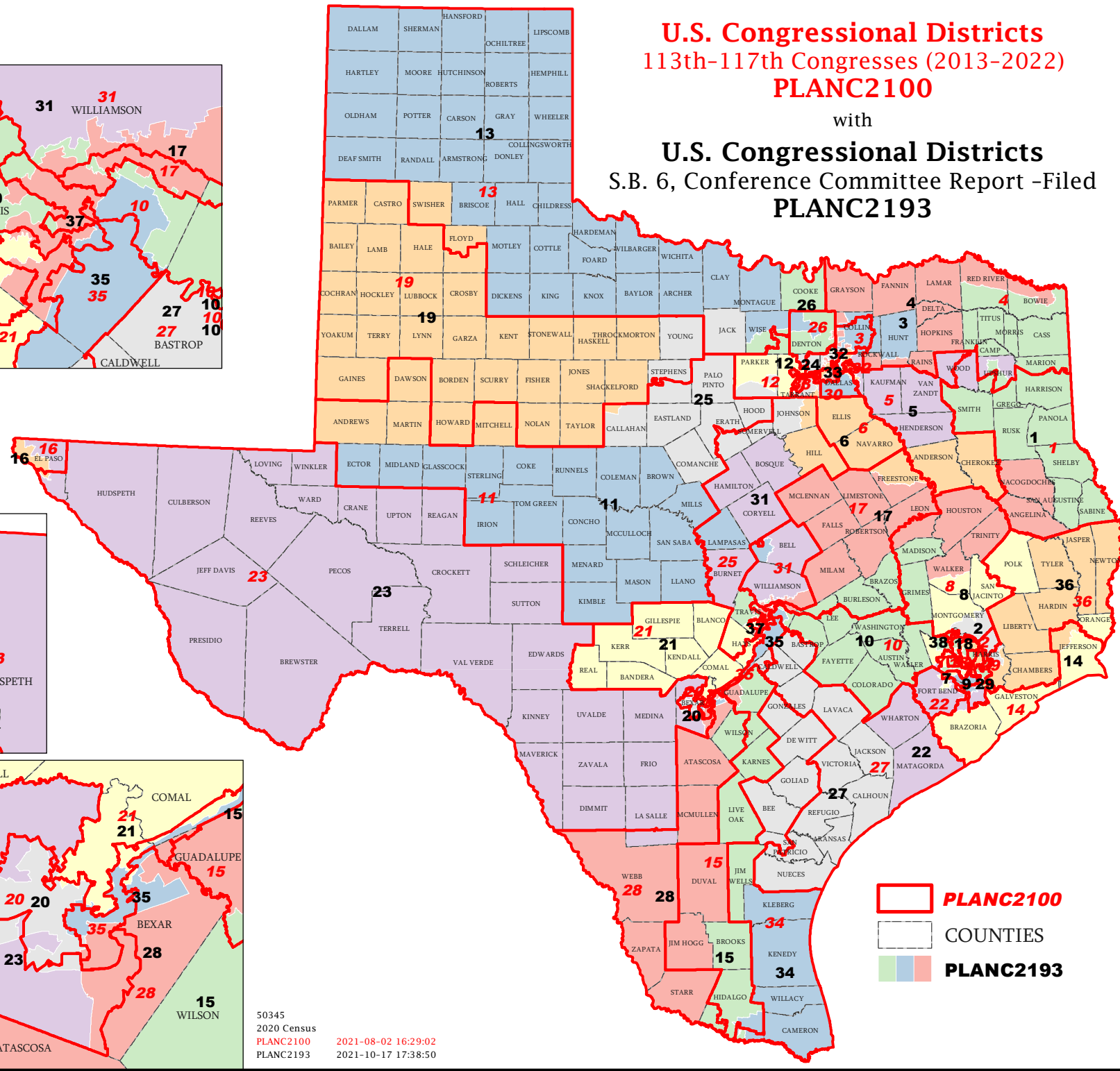
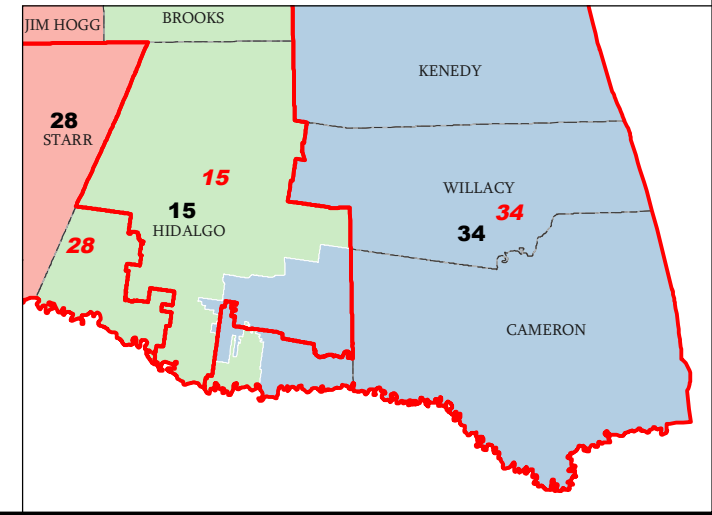
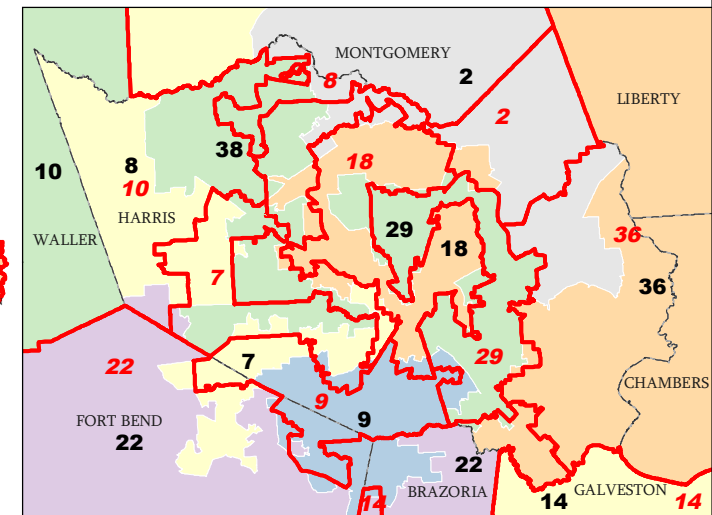
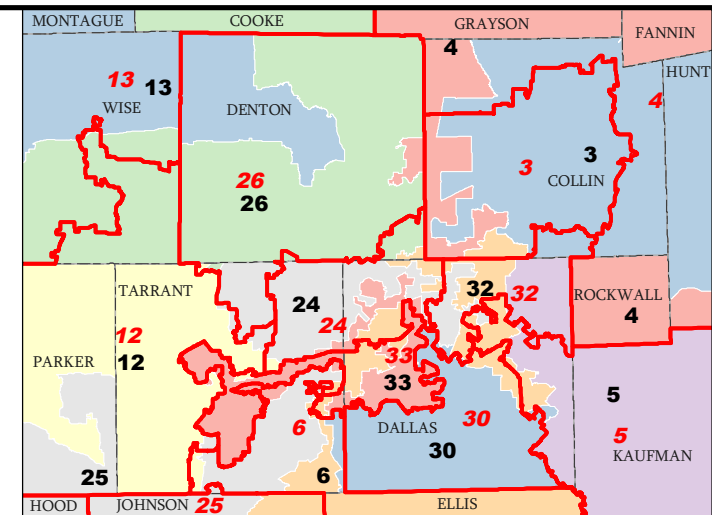
U.S. Congressional Districts 113th-117th Congresses (2013-2022) PLANC2100

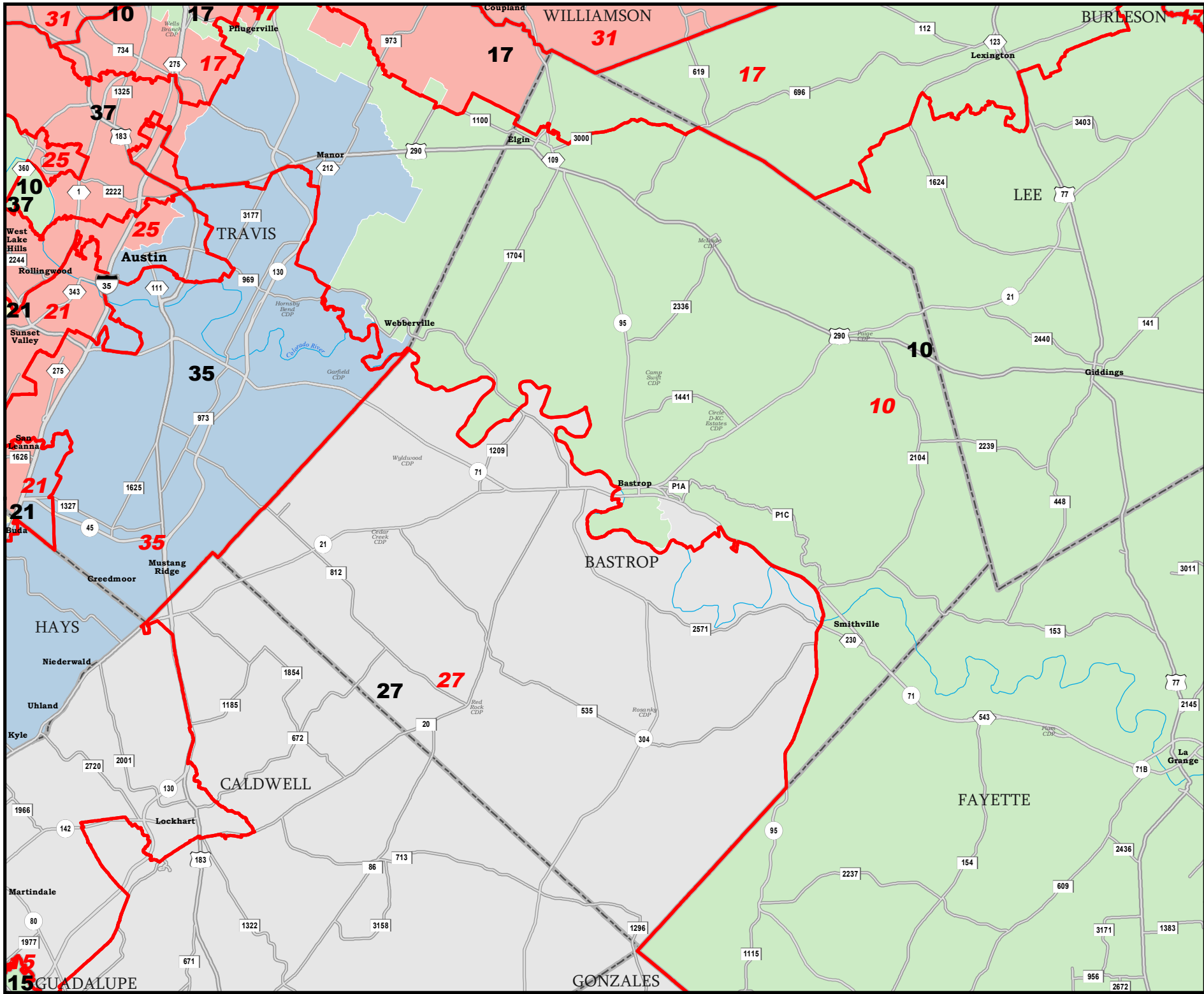
with U.S. Congressional Districts S.B. 6, Conference Committee Report - Filed PLANC2193

- PLANC2100
- COUNTIES
- PLANC2193



50345
2020 Census
PLANC2100 2021-08-02 16:29:02
PLANC2193 2021-10-17 17:38:50





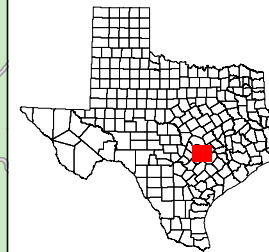
BASTROP COUNTY

U.S. Congressional Districts
 113th-117th Congresses (2013-2022)
PLANC2100

with

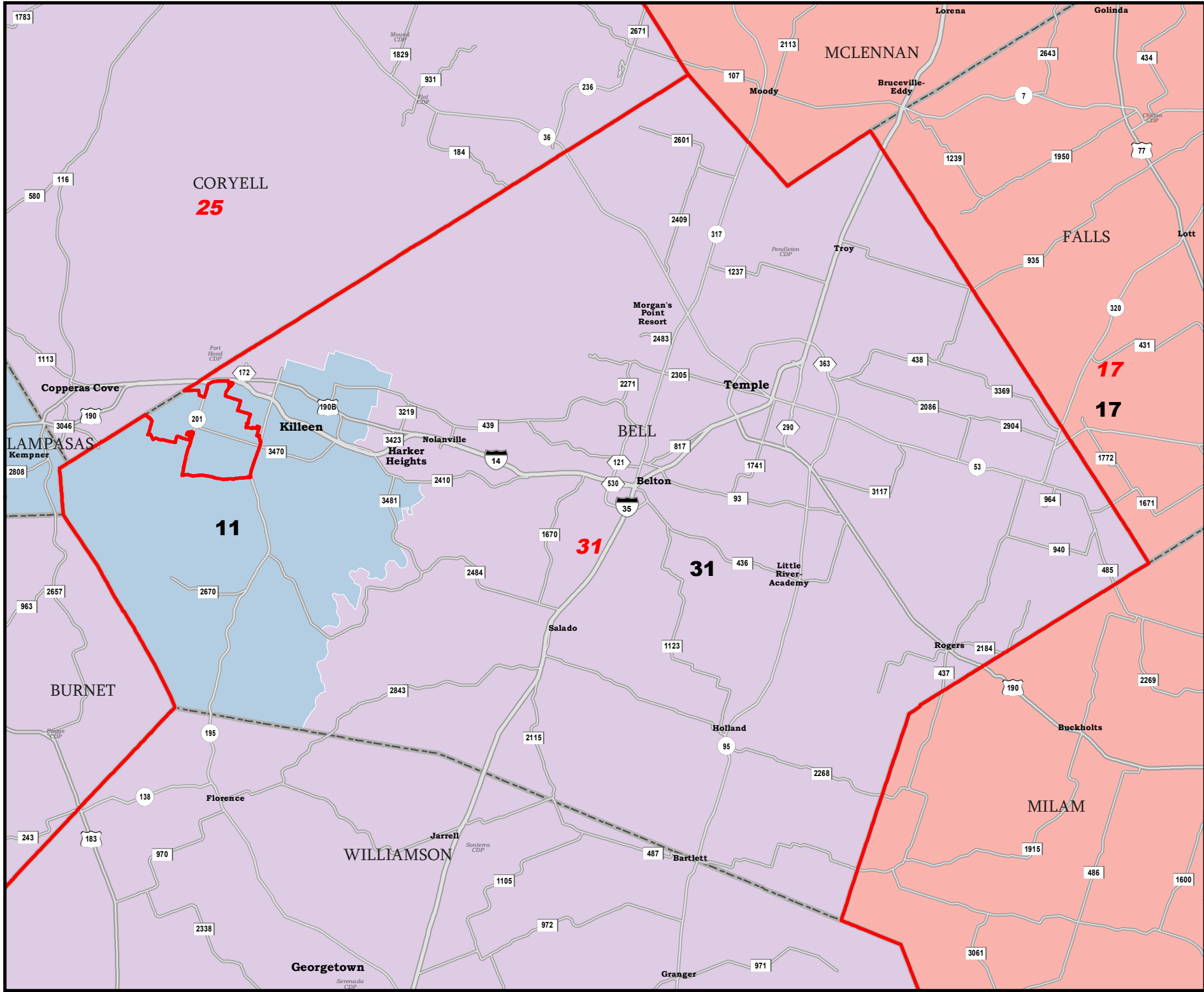
U.S. Congressional Districts
 S.B. 6, Conference Committee Report -Filed
PLANC2193

- PLANC2100**
- COUNTIES
- PLANC2193**



50345
 2020 Census
 PLANC2100 2021-08-02 16:29:02
 PLANC2193 2021-10-17 17:38:50





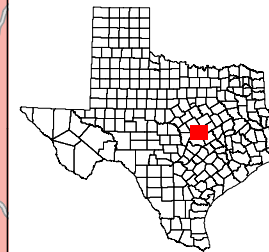
BELL COUNTY

U.S. Congressional Districts
 113th-117th Congresses (2013-2022)
PLANC2100

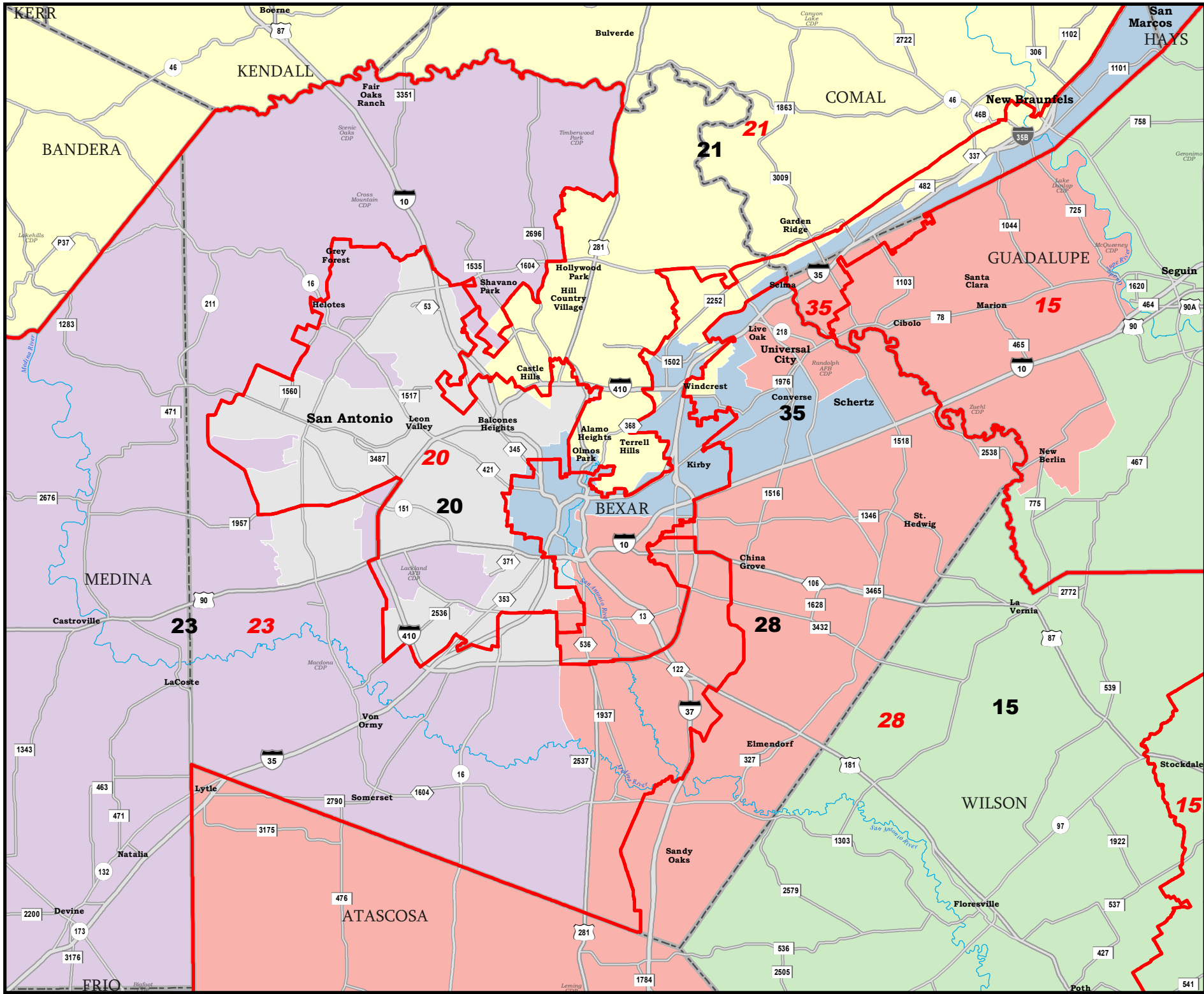
with

U.S. Congressional Districts
 S.B. 6, Conference Committee Report -Filed
PLANC2193

 **PLANC2100**
 COUNTIES
 **PLANC2193**



50345
 2020 Census
 PLANC2100 2021-08-02 16:29:02
 PLANC2193 2021-10-17 17:38:50






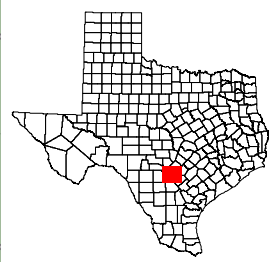
BEXAR COUNTY

U.S. Congressional Districts
 113th-117th Congresses (2013-2022)
PLANC2100

with

U.S. Congressional Districts
 S.B. 6, Conference Committee Report -Filed
PLANC2193

 **PLANC2100**
 COUNTIES
 **PLANC2193**

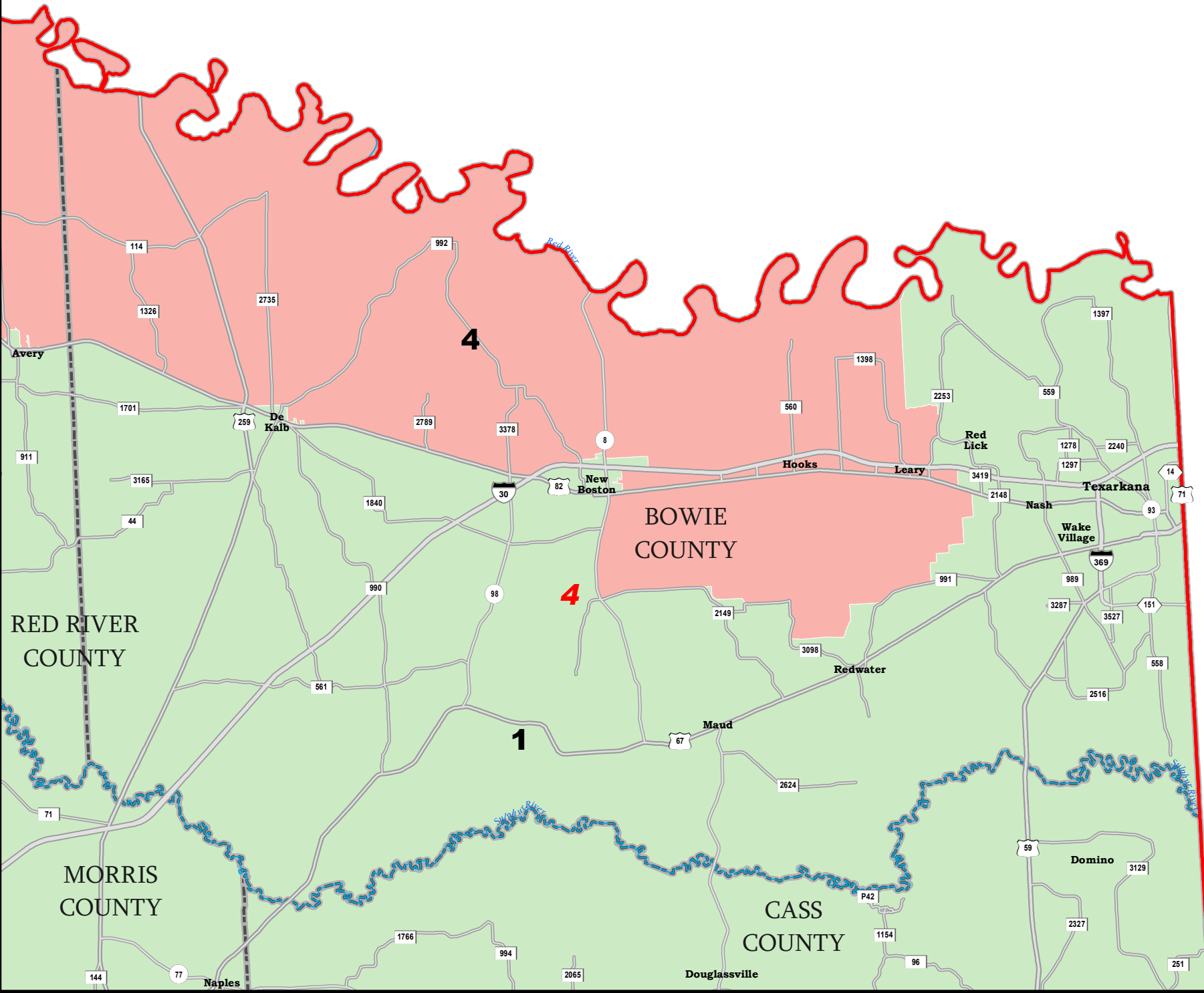


50345
 2020 Census
 PLANC2100 2021-08-02 16:29:02
 PLANC2193 2021-10-17 17:38:50

Map ID 8900
 10/18/21 08:58:37



4





BOWIE COUNTY


U.S. Congressional Districts
 113th-117th Congresses (2013-2022)
PLANC2100

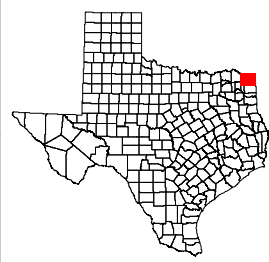
with

U.S. Congressional Districts
 S.B. 6, Conference Committee Report -Filed
PLANC2193

 **PLANC2100**

 COUNTIES

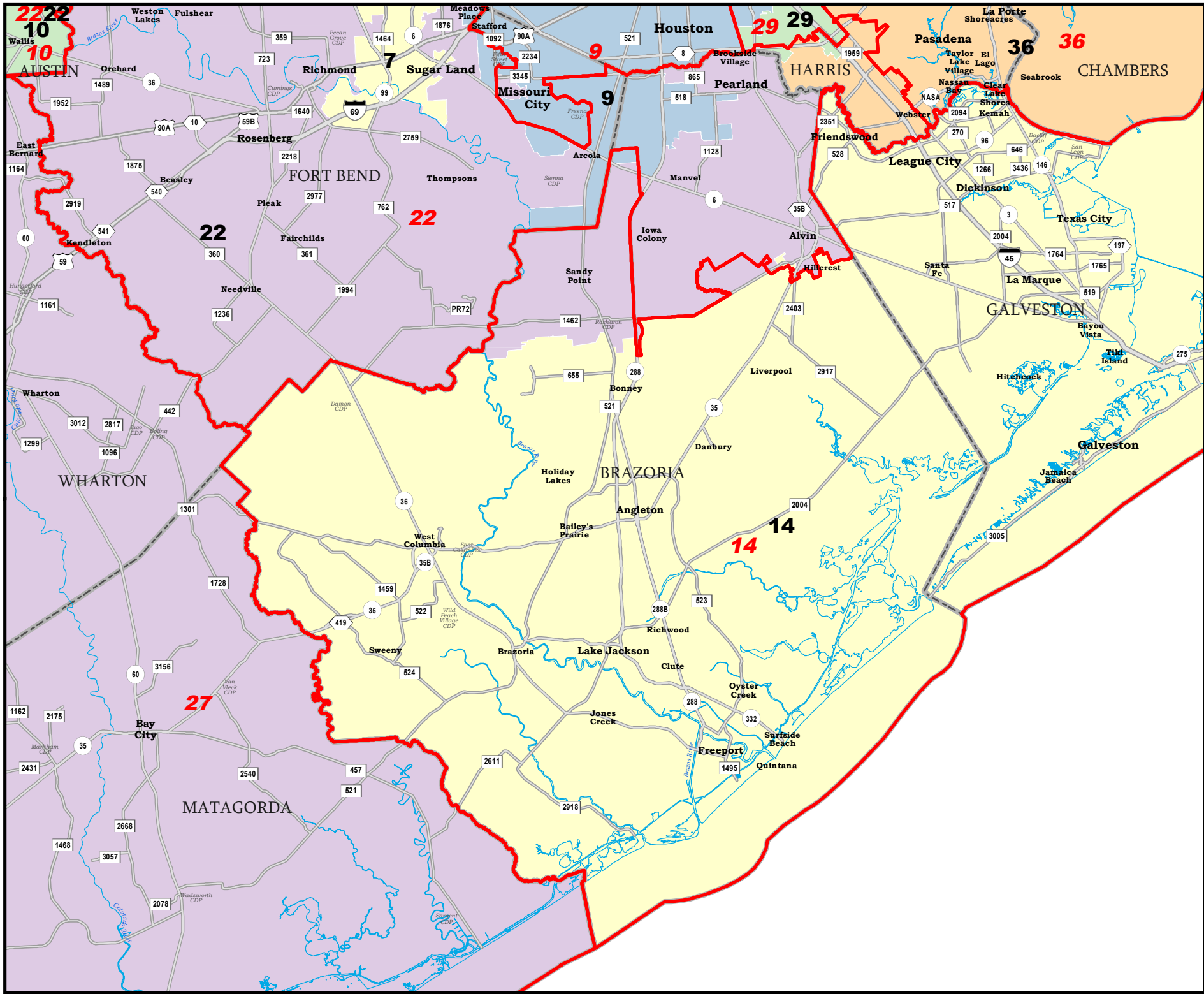
 **PLANC2193**



50345
 2020 Census
 PLANC2100 2021-08-02 16:29:02
 PLANC2193 2021-10-17 17:38:50

Map ID 8900
 10/18/21 08:58:37





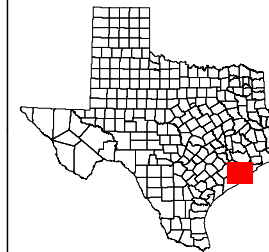
BRAZORIA COUNTY

U.S. Congressional Districts
 113th-117th Congresses (2013-2022)
PLANC2100

with

U.S. Congressional Districts
 S.B. 6, Conference Committee Report -Filed
PLANC2193

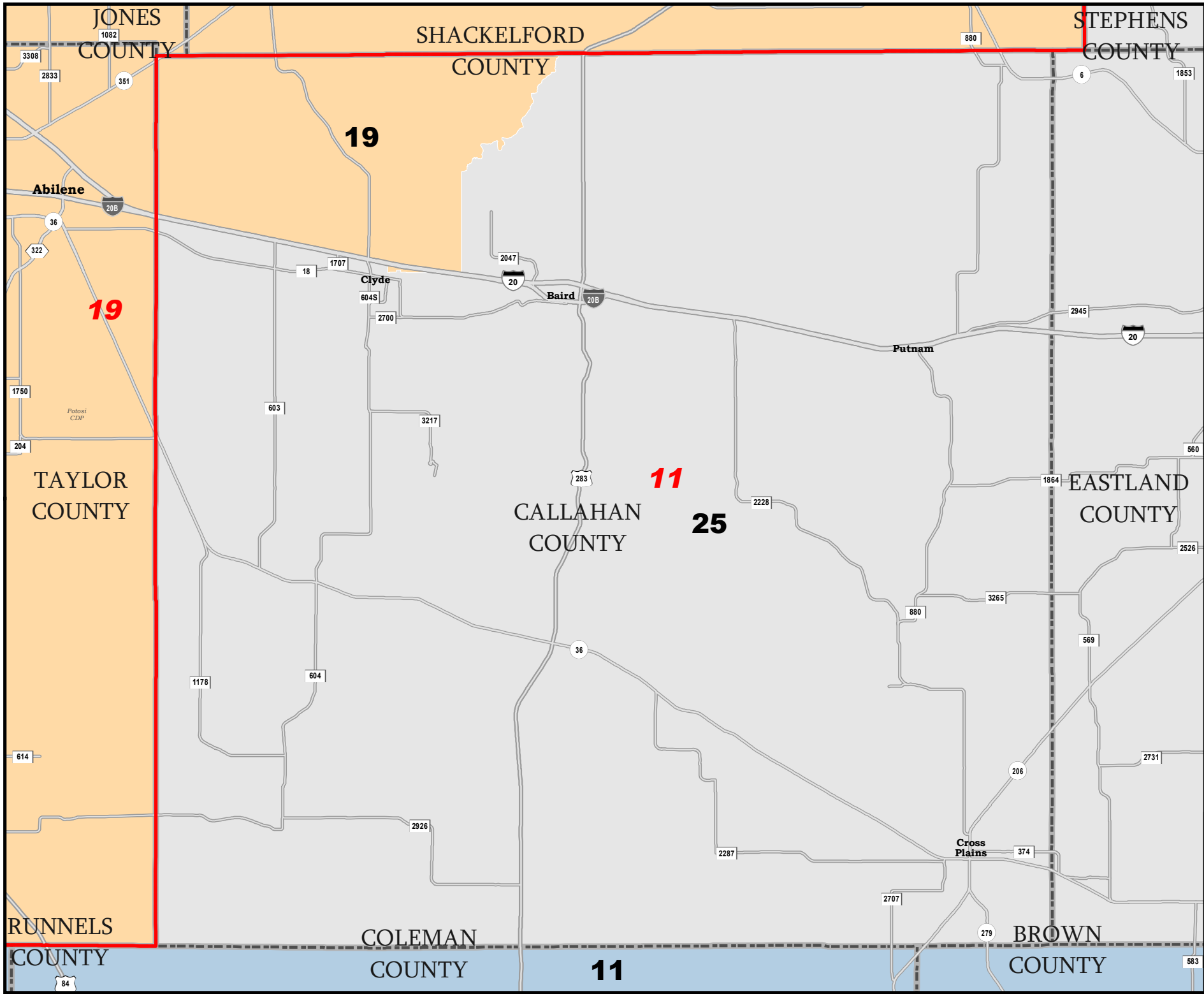
- PLANC2100**
- COUNTIES
- PLANC2193**



50345
 2020 Census
 PLANC2100 2021-08-02 16:29:02
 PLANC2193 2021-10-17 17:38:50

Map ID 8900
 10/18/21 08:58:37





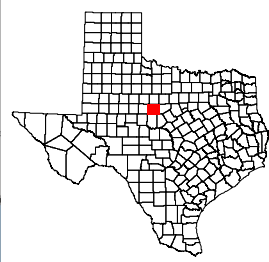
CALLAHAN COUNTY

U.S. Congressional Districts
 113th-117th Congresses (2013-2022)
PLANC2100

with

U.S. Congressional Districts
 S.B. 6, Conference Committee Report -Filed
PLANC2193

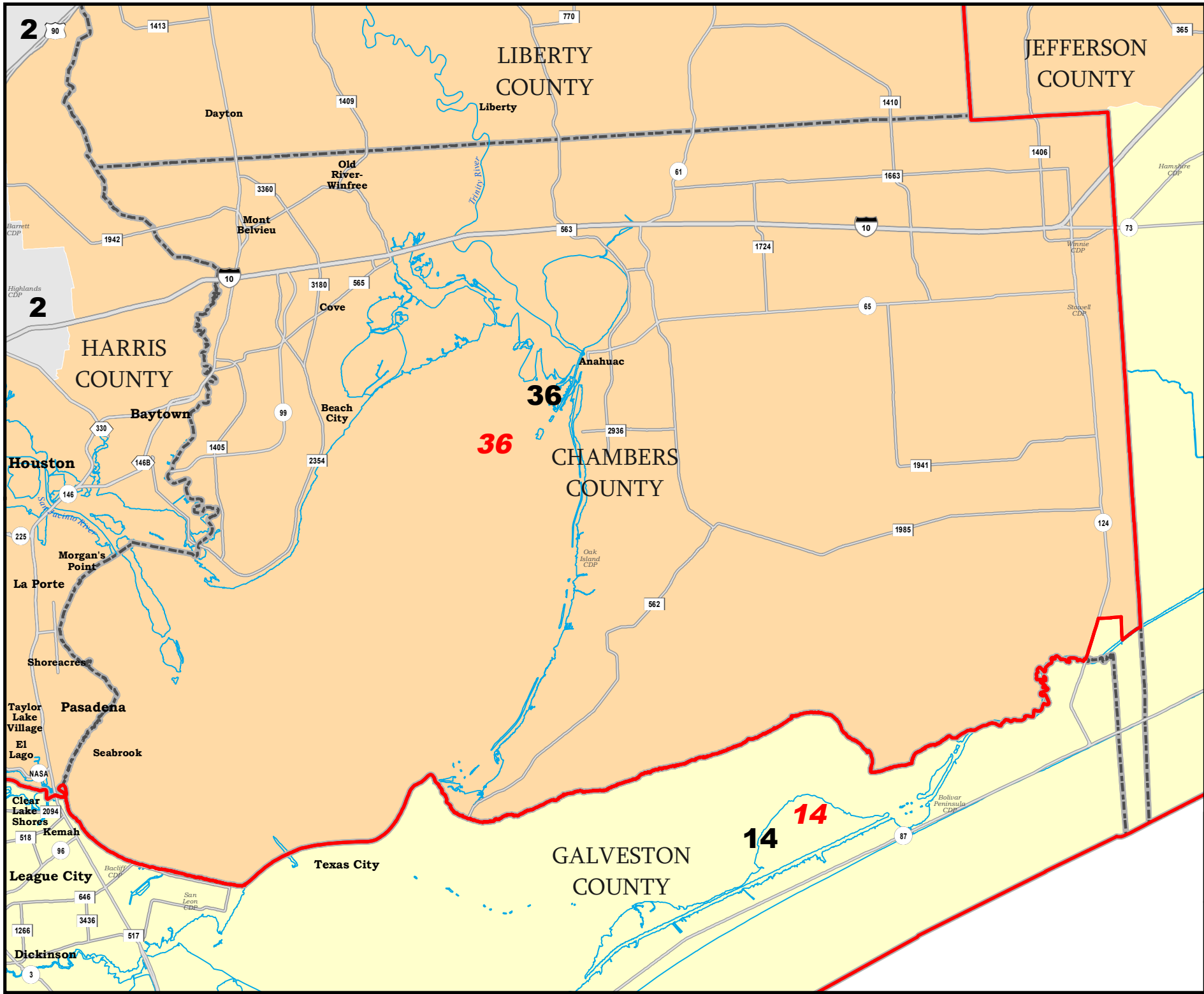
- PLANC2100**
- COUNTIES
- PLANC2193**



50345
 2020 Census
 PLANC2100 2021-08-02 16:29:02
 PLANC2193 2021-10-17 17:38:50

Map ID 8900
 10/18/21 08:58:37





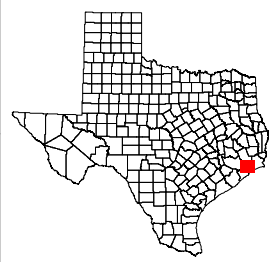
CHAMBERS COUNTY

U.S. Congressional Districts
 113th-117th Congresses (2013-2022)
PLANC2100

with

U.S. Congressional Districts
 S.B. 6, Conference Committee Report -Filed
PLANC2193

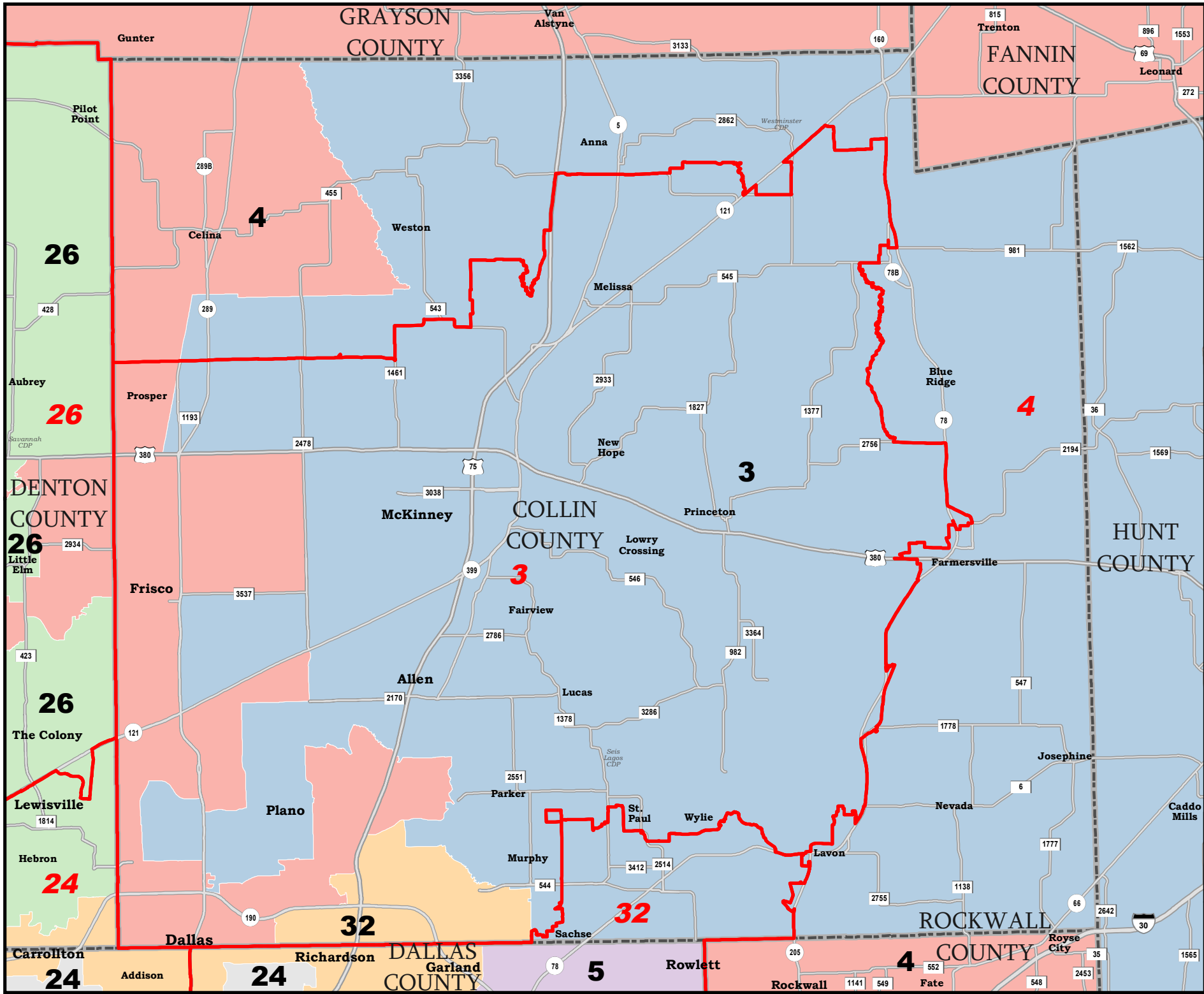
- PLANC2100**
- COUNTIES
- PLANC2193**



50345
 2020 Census
 PLANC2100 2021-08-02 16:29:02
 PLANC2193 2021-10-17 17:38:50

Map ID 8900
 10/18/21 08:58:37





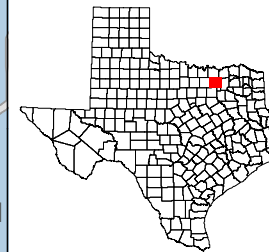
COLLIN COUNTY

U.S. Congressional Districts
 113th-117th Congresses (2013-2022)
PLANC2100

with

U.S. Congressional Districts
 S.B. 6, Conference Committee Report -Filed
PLANC2193

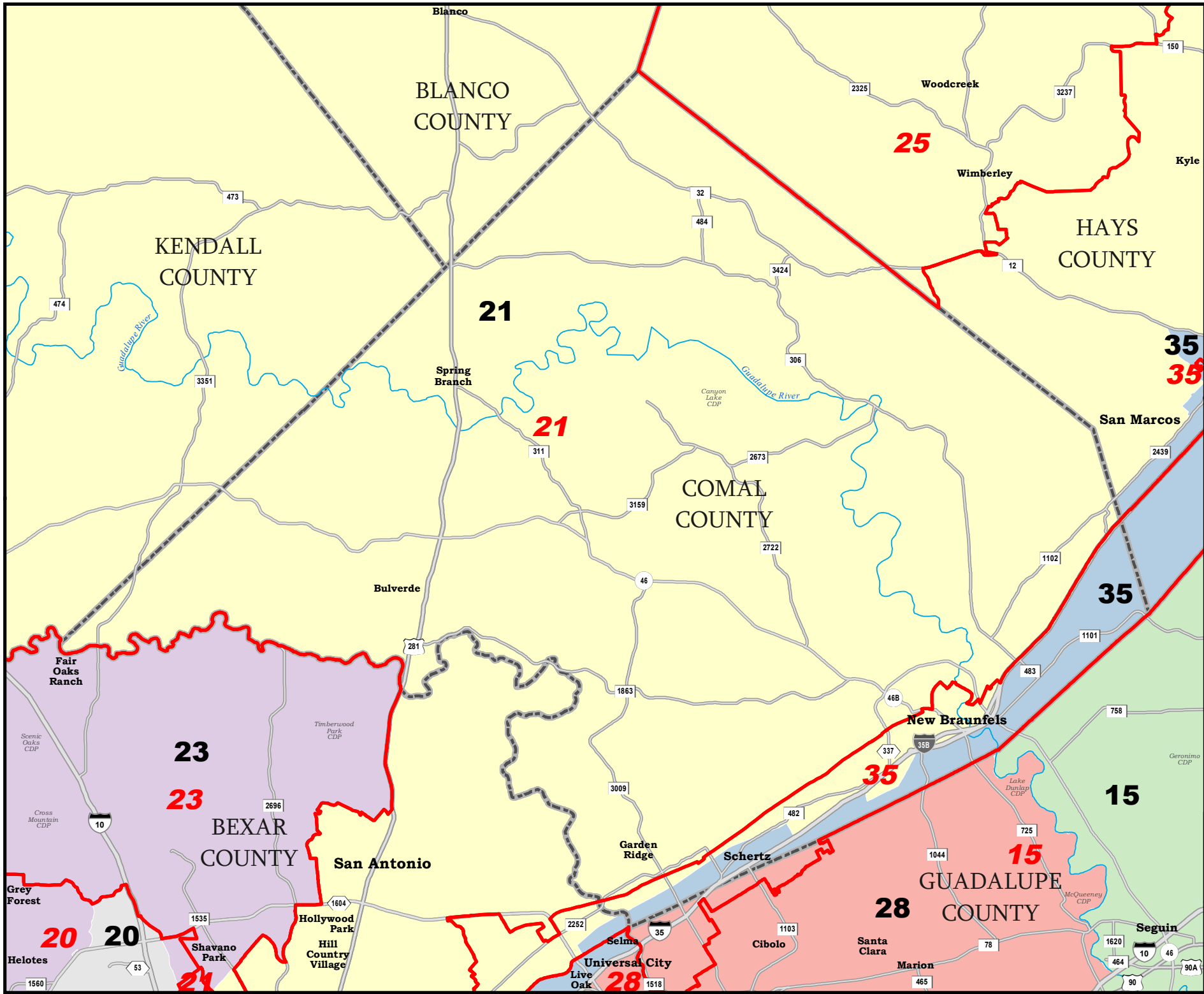
 **PLANC2100**
 COUNTIES
 **PLANC2193**



50345
 2020 Census
 PLANC2100 2021-08-02 16:29:02
 PLANC2193 2021-10-17 17:38:50

Map ID 8900
 10/18/21 08:58:37





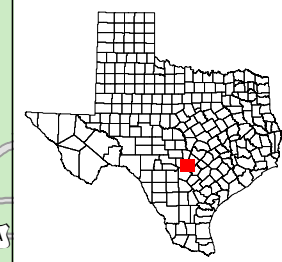
COMAL COUNTY

U.S. Congressional Districts
 113th-117th Congresses (2013-2022)
PLANC2100

with

U.S. Congressional Districts
 S.B. 6, Conference Committee Report -Filed
PLANC2193

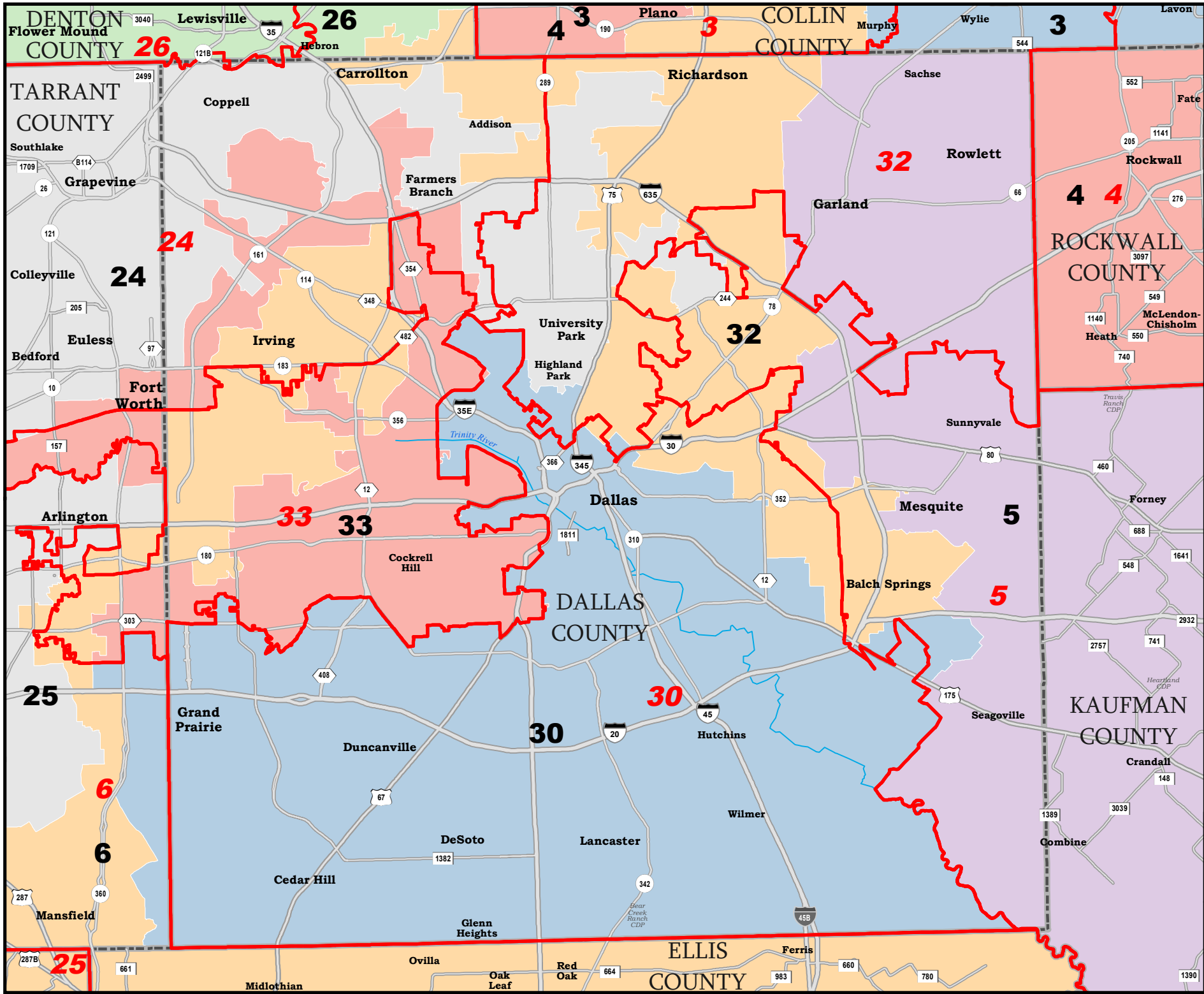
 **PLANC2100**
 COUNTIES
 **PLANC2193**



50345
 2020 Census
 PLANC2100 2021-08-02 16:29:02
 PLANC2193 2021-10-17 17:38:50

Map ID 8900
 10/18/21 08:58:37





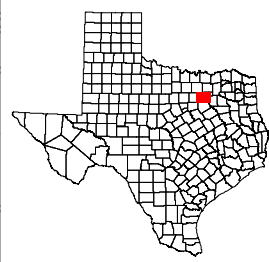
DALLAS COUNTY

U.S. Congressional Districts
 113th-117th Congresses (2013-2022)
PLANC2100

with

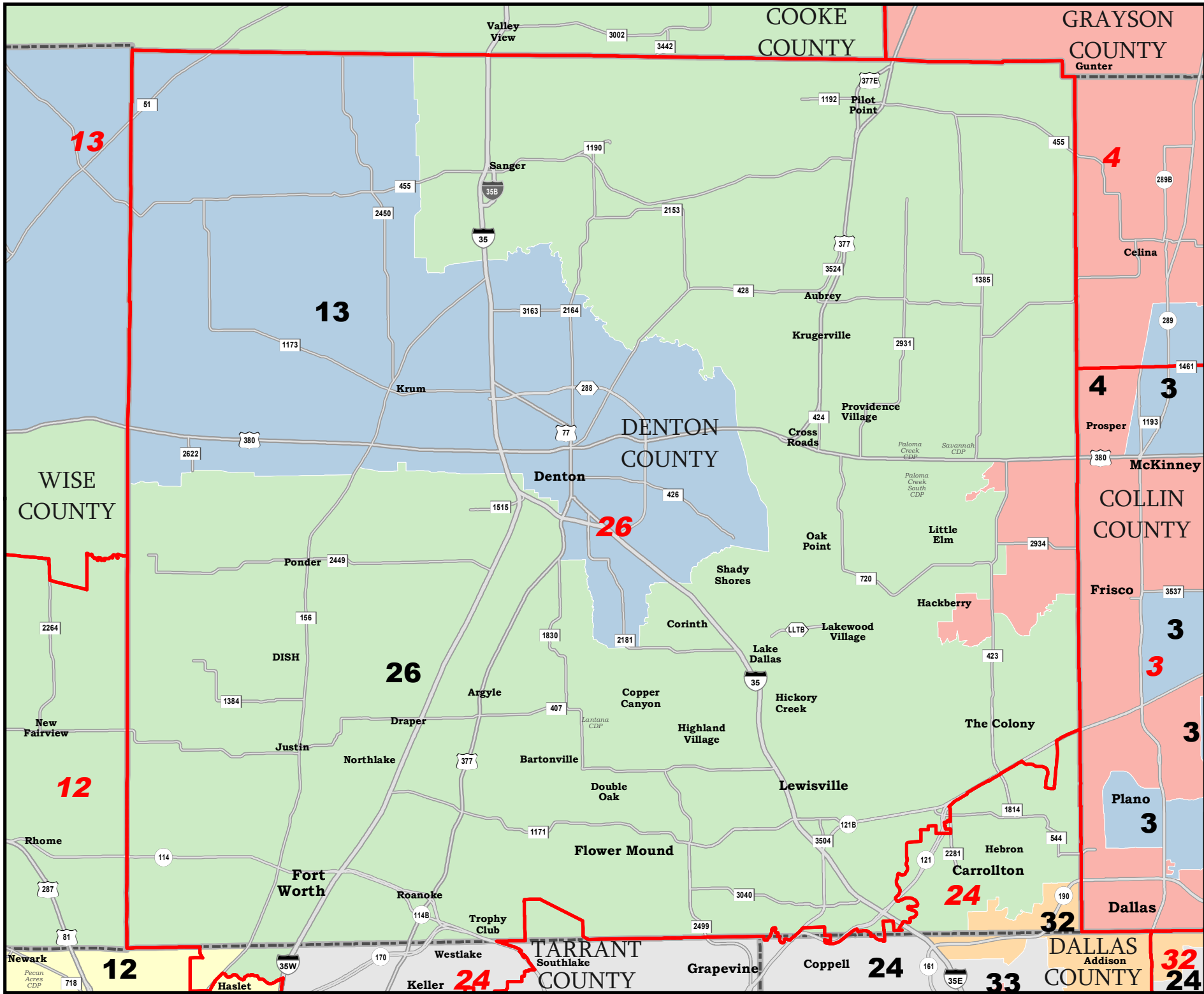
U.S. Congressional Districts
 S.B. 6, Conference Committee Report -Filed
PLANC2193

- PLANC2100**
- COUNTIES
- PLANC2193**



50345
 2020 Census
 PLANC2100 2021-08-02 16:29:02
 PLANC2193 2021-10-17 17:38:50





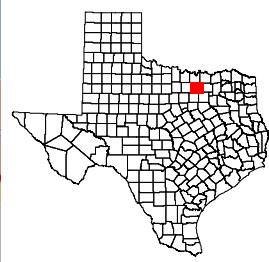
DENTON COUNTY

U.S. Congressional Districts
 113th-117th Congresses (2013-2022)
PLANC2100

with

U.S. Congressional Districts
 S.B. 6, Conference Committee Report -Filed
PLANC2193

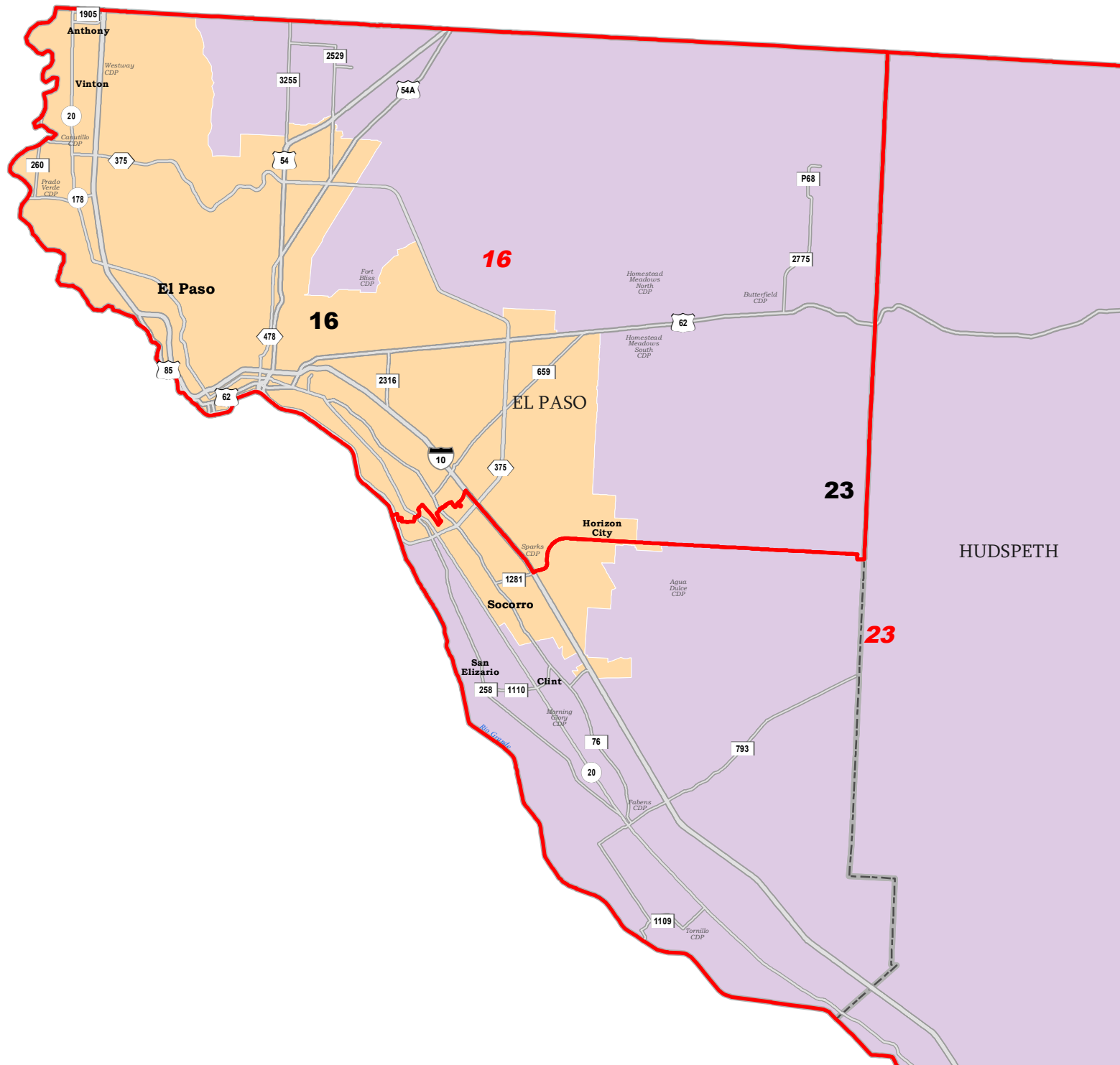
 **PLANC2100**
 COUNTIES
 **PLANC2193**



50345
 2020 Census
 PLANC2100 2021-08-02 16:29:02
 PLANC2193 2021-10-17 17:38:50

Map ID 8900
 10/18/21 08:58:37





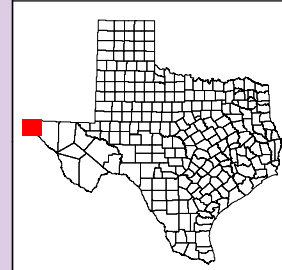
EL PASO COUNTY

U.S. Congressional Districts
 113th-117th Congresses (2013-2022)
PLANC2100

with

U.S. Congressional Districts
 S.B. 6, Conference Committee Report -Filed
PLANC2193

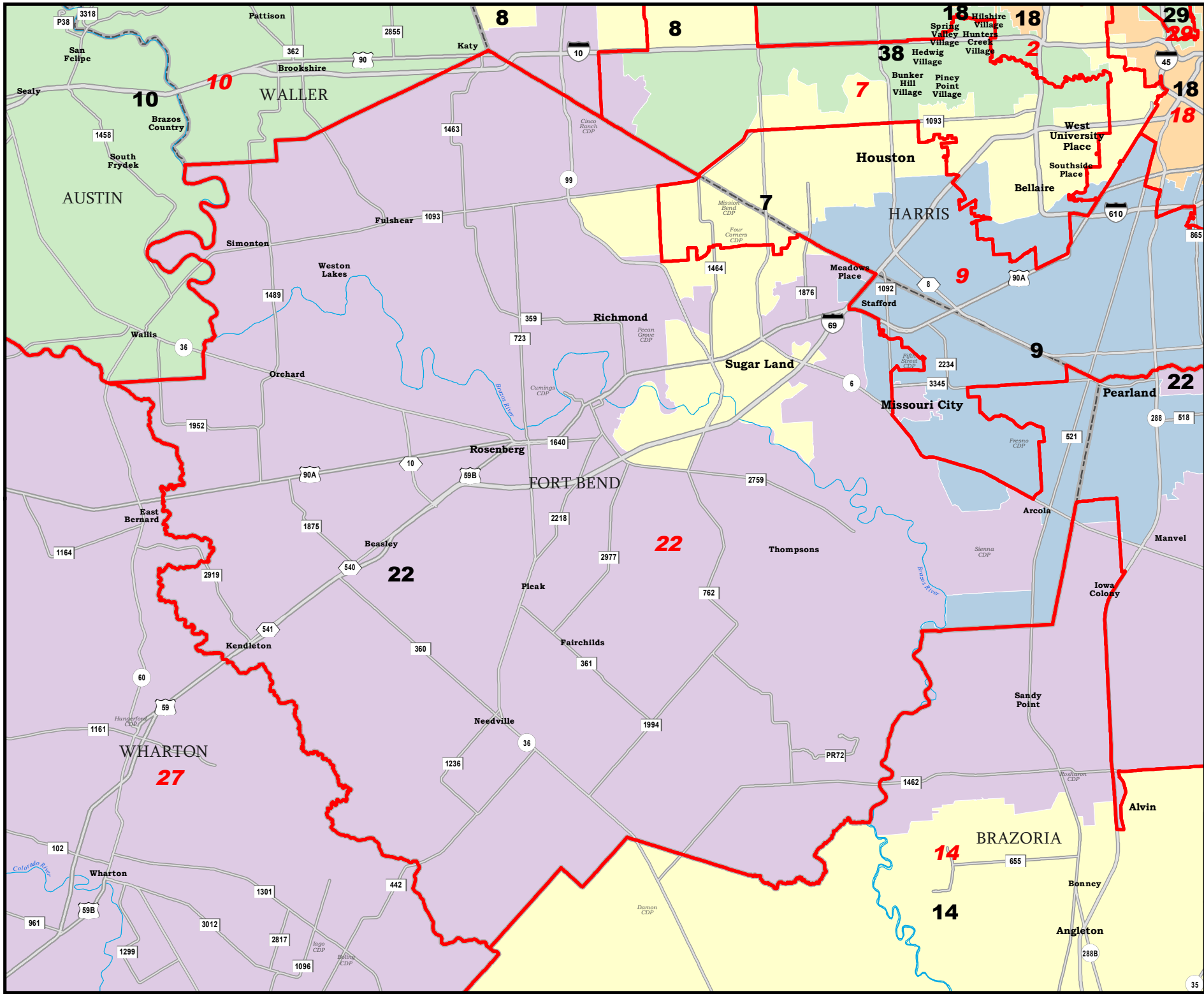
- PLANC2100**
- COUNTIES
- PLANC2193**



50345
 2020 Census
 PLANC2100 2021-08-02 16:29:02
 PLANC2193 2021-10-17 17:38:50

Map ID 8900
 10/18/21 08:58:37





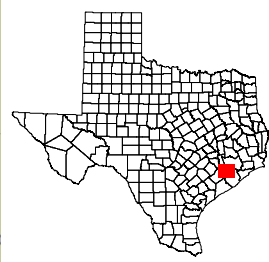
FORT BEND COUNTY

U.S. Congressional Districts
 113th-117th Congresses (2013-2022)
PLANC2100

with

U.S. Congressional Districts
 S.B. 6, Conference Committee Report -Filed
PLANC2193

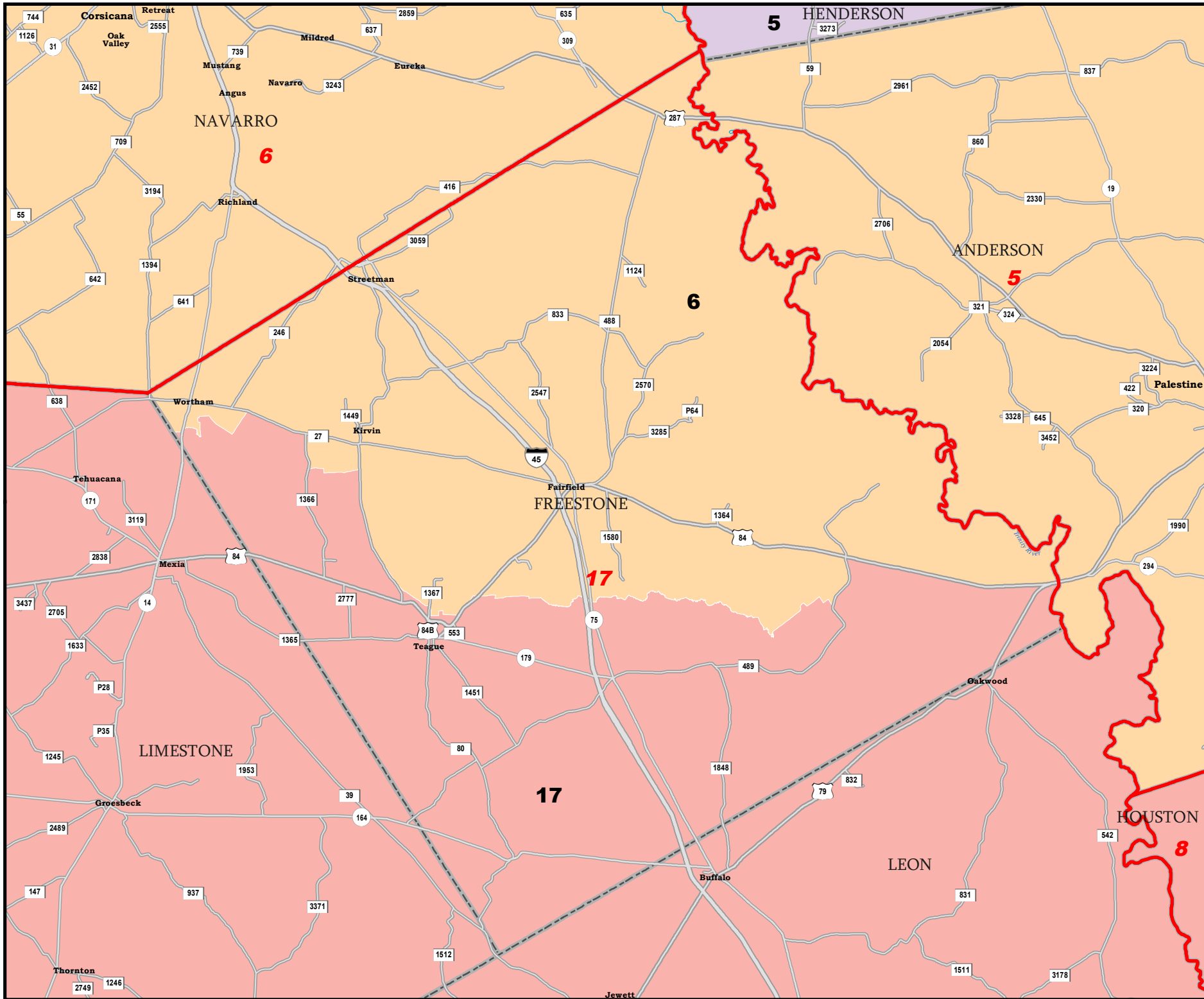
 **PLANC2100**
 COUNTIES
 **PLANC2193**



50345
 2020 Census
 PLANC2100 2021-08-02 16:29:02
 PLANC2193 2021-10-17 17:38:50

Map ID 8900
 10/18/21 08:58:37





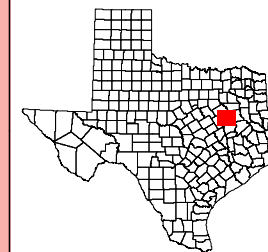
FREESTONE COUNTY

U.S. Congressional Districts
 113th-117th Congresses (2013-2022)
PLANC2100

with

U.S. Congressional Districts
 S.B. 6, Conference Committee Report -Filed
PLANC2193

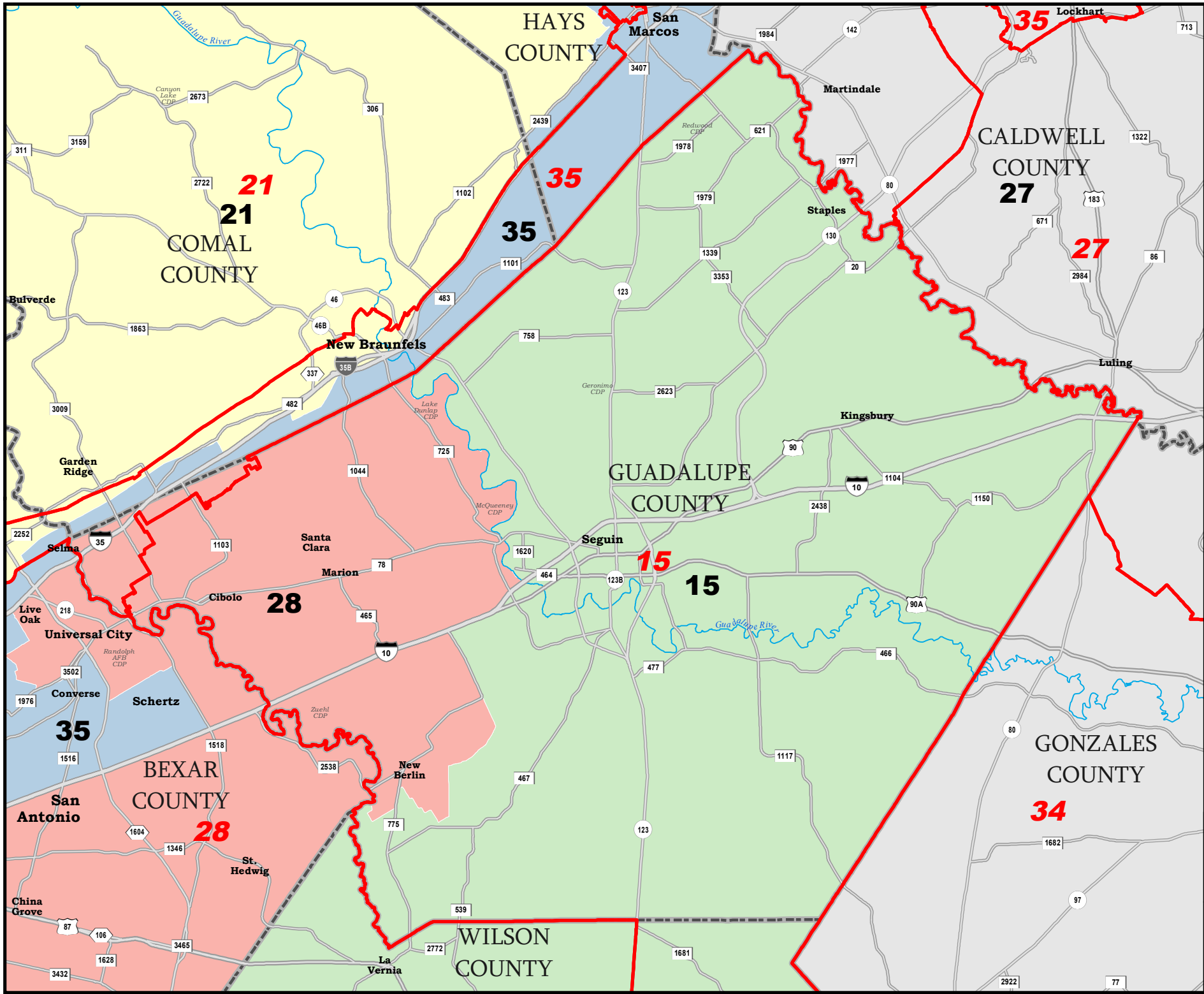
- PLANC2100**
- COUNTIES
- PLANC2193**



50345
 2020 Census
 PLANC2100 2021-08-02 16:29:02
 PLANC2193 2021-10-17 17:38:50

Map ID 8900
 10/18/21 08:58:37





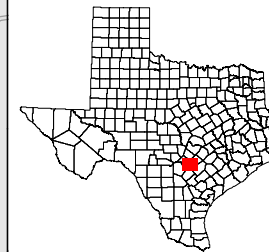
GUADALUPE COUNTY

U.S. Congressional Districts
 113th-117th Congresses (2013-2022)
PLANC2100

with

U.S. Congressional Districts
 S.B. 6, Conference Committee Report -Filed
PLANC2193

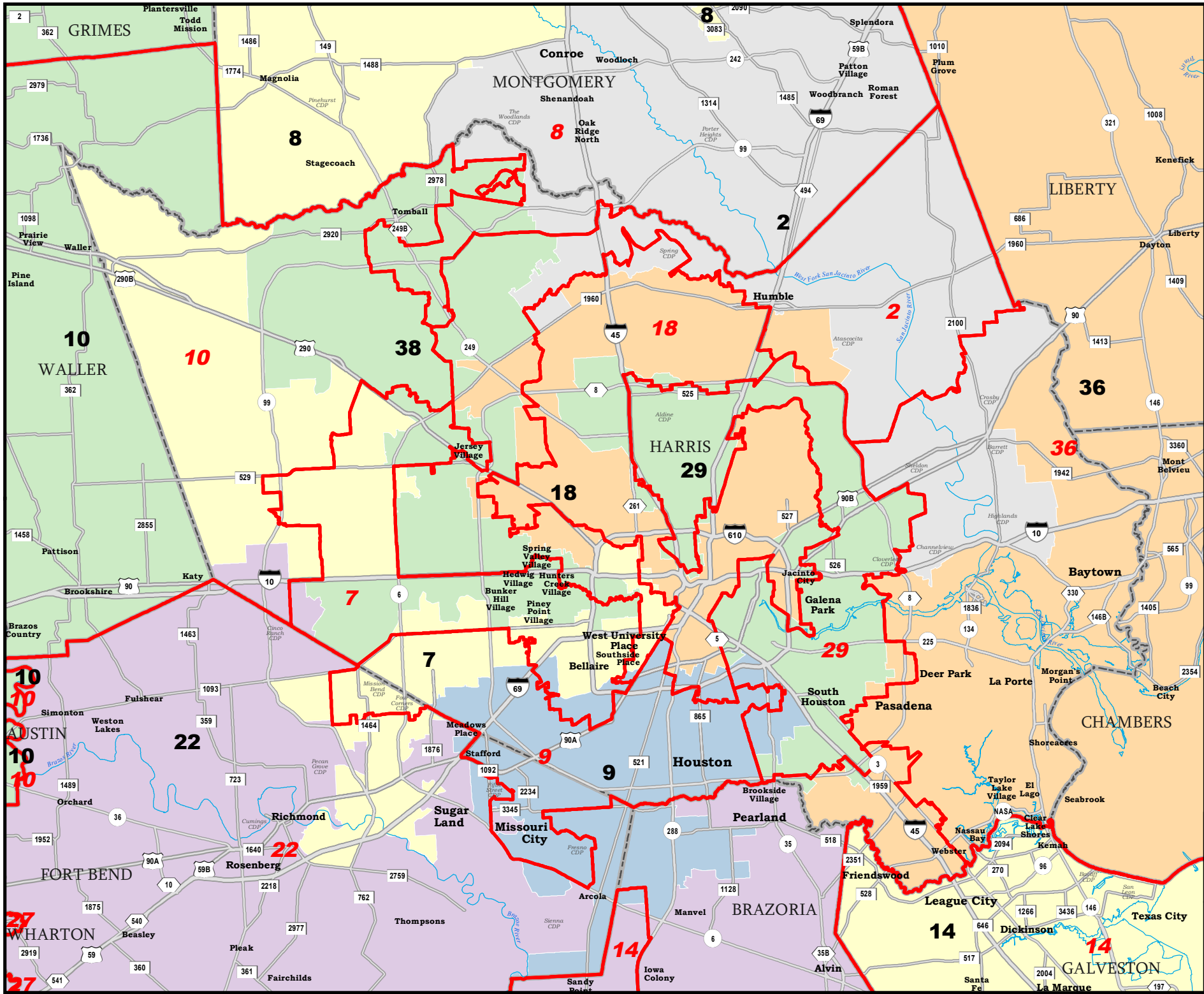
- PLANC2100**
- COUNTIES
- PLANC2193**



50345
 2020 Census
 PLANC2100 2021-08-02 16:29:02
 PLANC2193 2021-10-17 17:38:50

Map ID 8900
 10/18/21 08:58:37





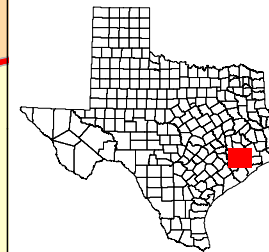
HARRIS COUNTY

U.S. Congressional Districts
 113th-117th Congresses (2013-2022)
PLANC2100

with

U.S. Congressional Districts
 S.B. 6, Conference Committee Report -Filed
PLANC2193

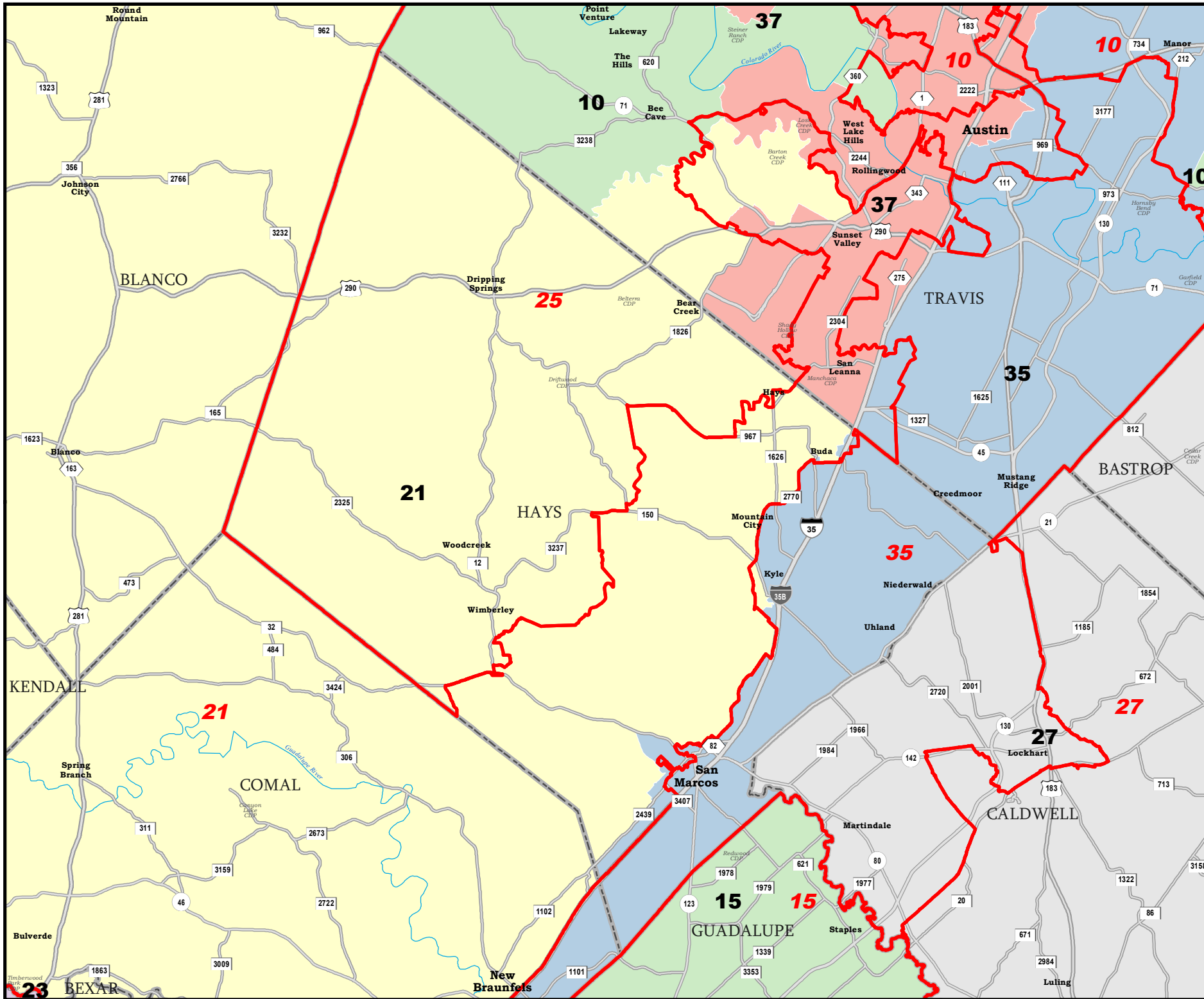
- PLANC2100**
- COUNTIES
- PLANC2193**



Map ID 8900
 10/18/21 08:58:37

50345
 2020 Census
 PLANC2100 2021-08-02 16:29:02
 PLANC2193 2021-10-17 17:38:50



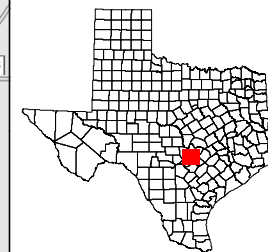


HAYS COUNTY

U.S. Congressional Districts
 113th-117th Congresses (2013-2022)
PLANC2100

with

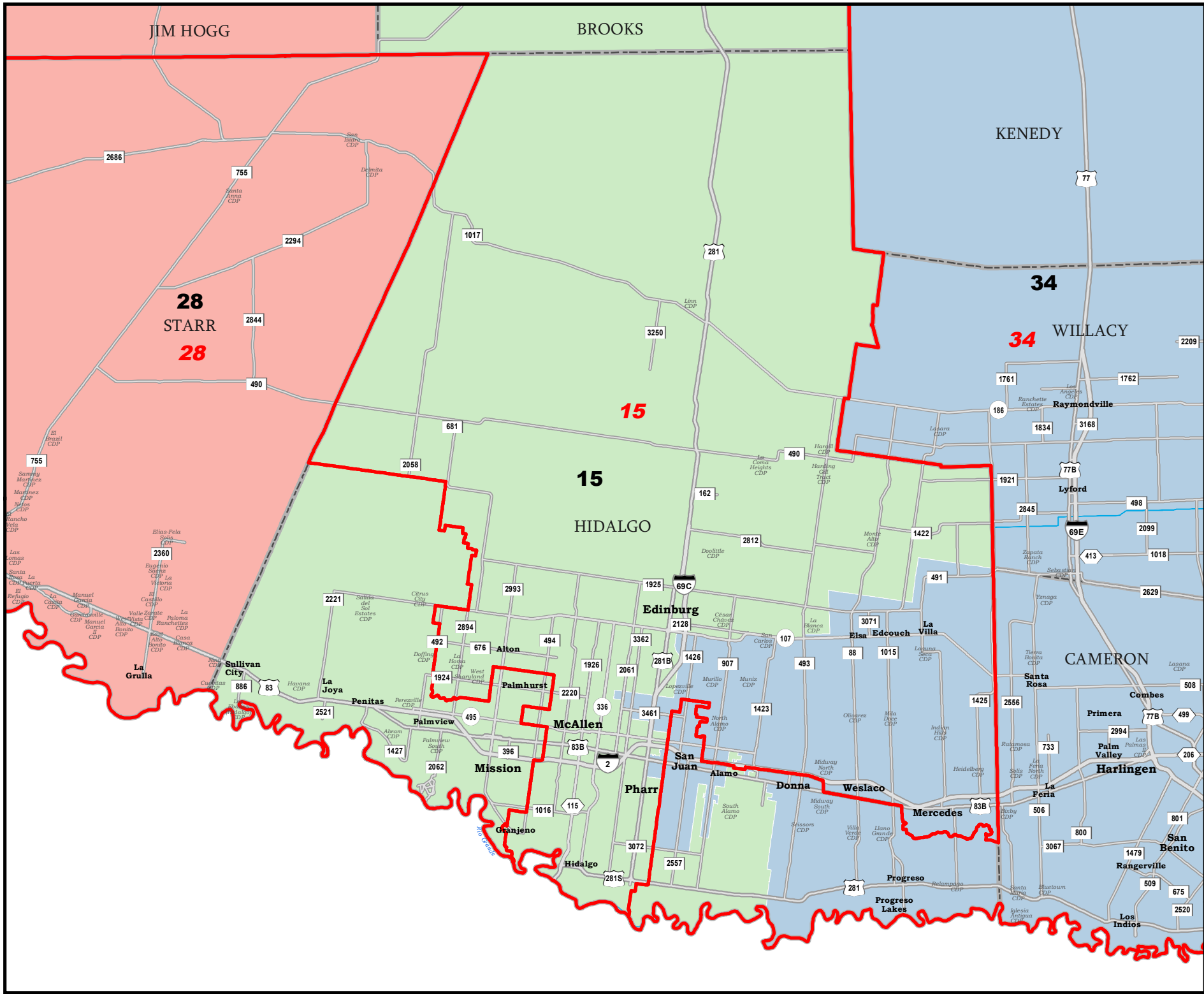
U.S. Congressional Districts
 S.B. 6, Conference Committee Report -Filed
PLANC2193



50345
 2020 Census
 PLANC2100 2021-08-02 16:29:02
 PLANC2193 2021-10-17 17:38:50

Map ID 8900
 10/18/21 08:58:37





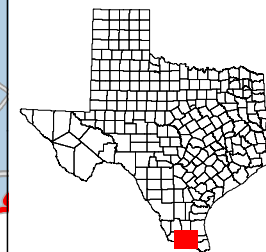
HIDALGO COUNTY

U.S. Congressional Districts
 113th-117th Congresses (2013-2022)
PLANC2100

with

U.S. Congressional Districts
 S.B. 6, Conference Committee Report -Filed
PLANC2193

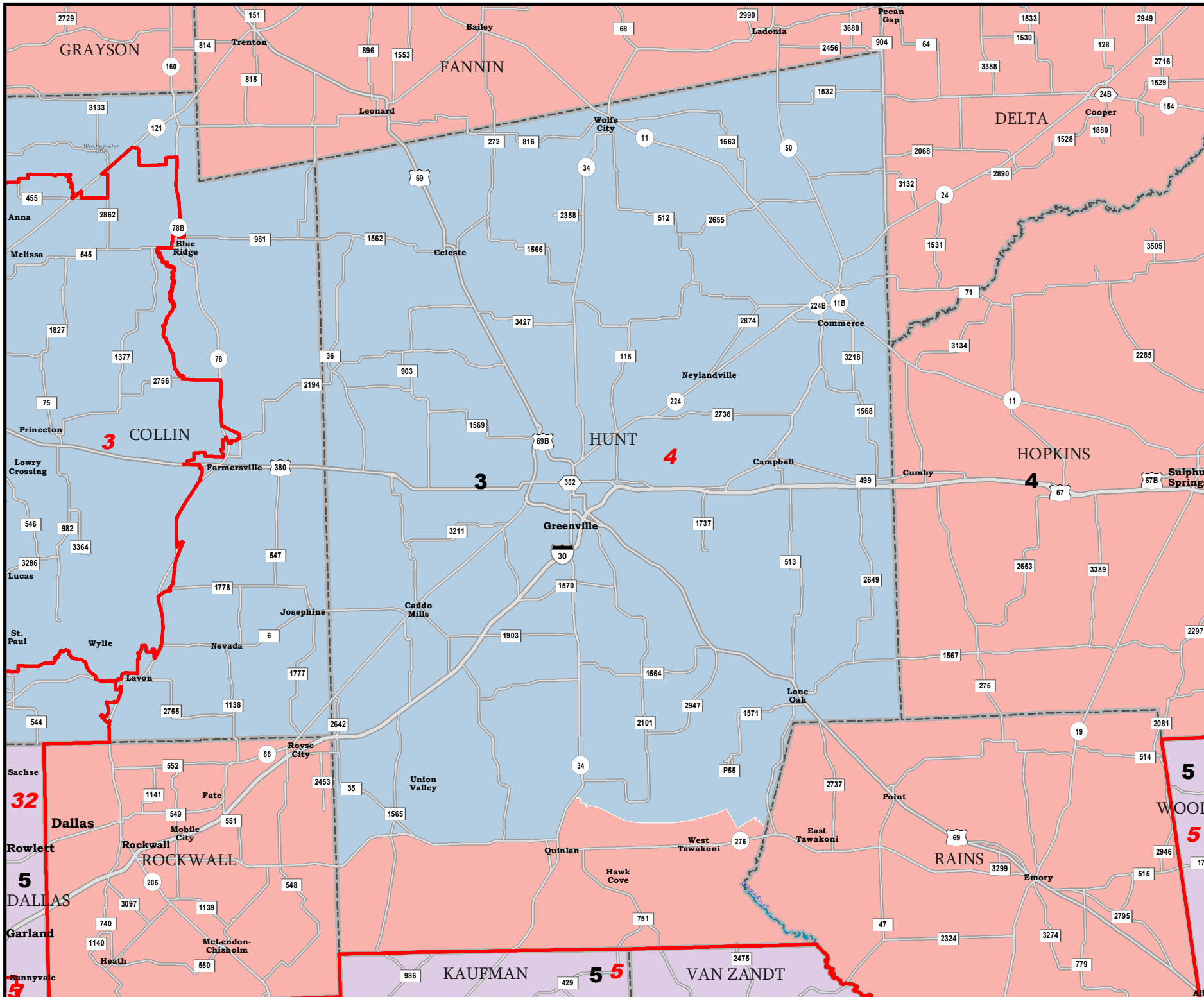
 **PLANC2100**
 **COUNTIES**
 **PLANC2193**



50345
 2020 Census
 PLANC2100 2021-08-02 16:29:02
 PLANC2193 2021-10-17 17:38:50

Map ID 8900
 10/18/21 08:58:37





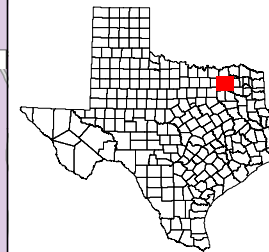
HUNT COUNTY

U.S. Congressional Districts
 113th-117th Congresses (2013-2022)
PLANC2100

with

U.S. Congressional Districts
 S.B. 6, Conference Committee Report - Filed
PLANC2193

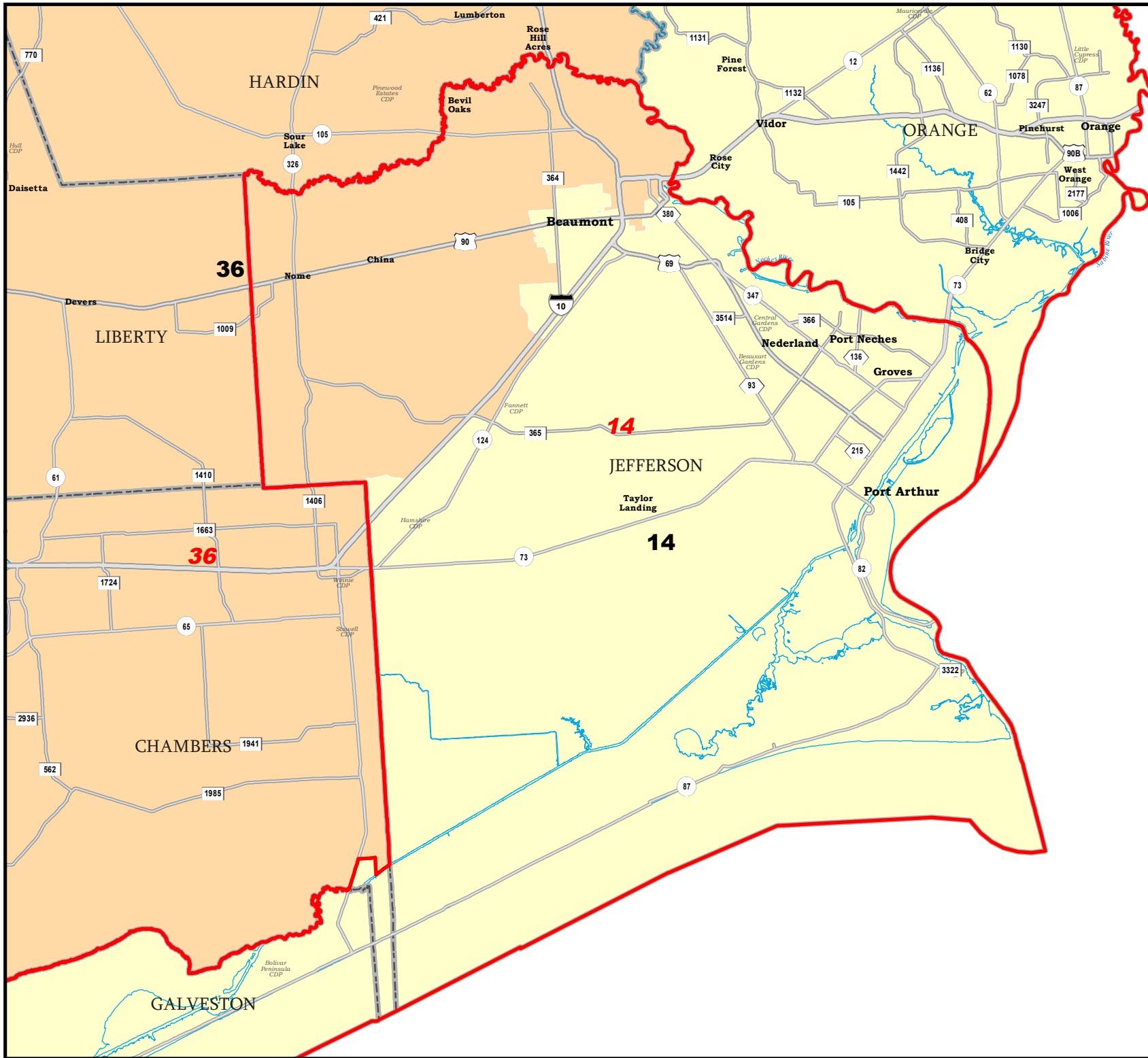
- PLANC2100**
- COUNTIES
- PLANC2193**



50345
 2020 Census
 PLANC2100 2021-08-02 16:29:02
 PLANC2193 2021-10-17 17:38:50

Map ID 8900
 10/18/21 08:58:37



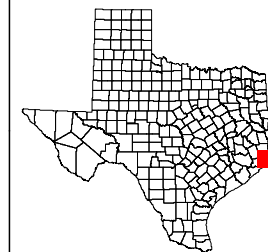


JEFFERSON COUNTY

U.S. Congressional Districts
 113th-117th Congresses (2013-2022)
PLANC2100

with

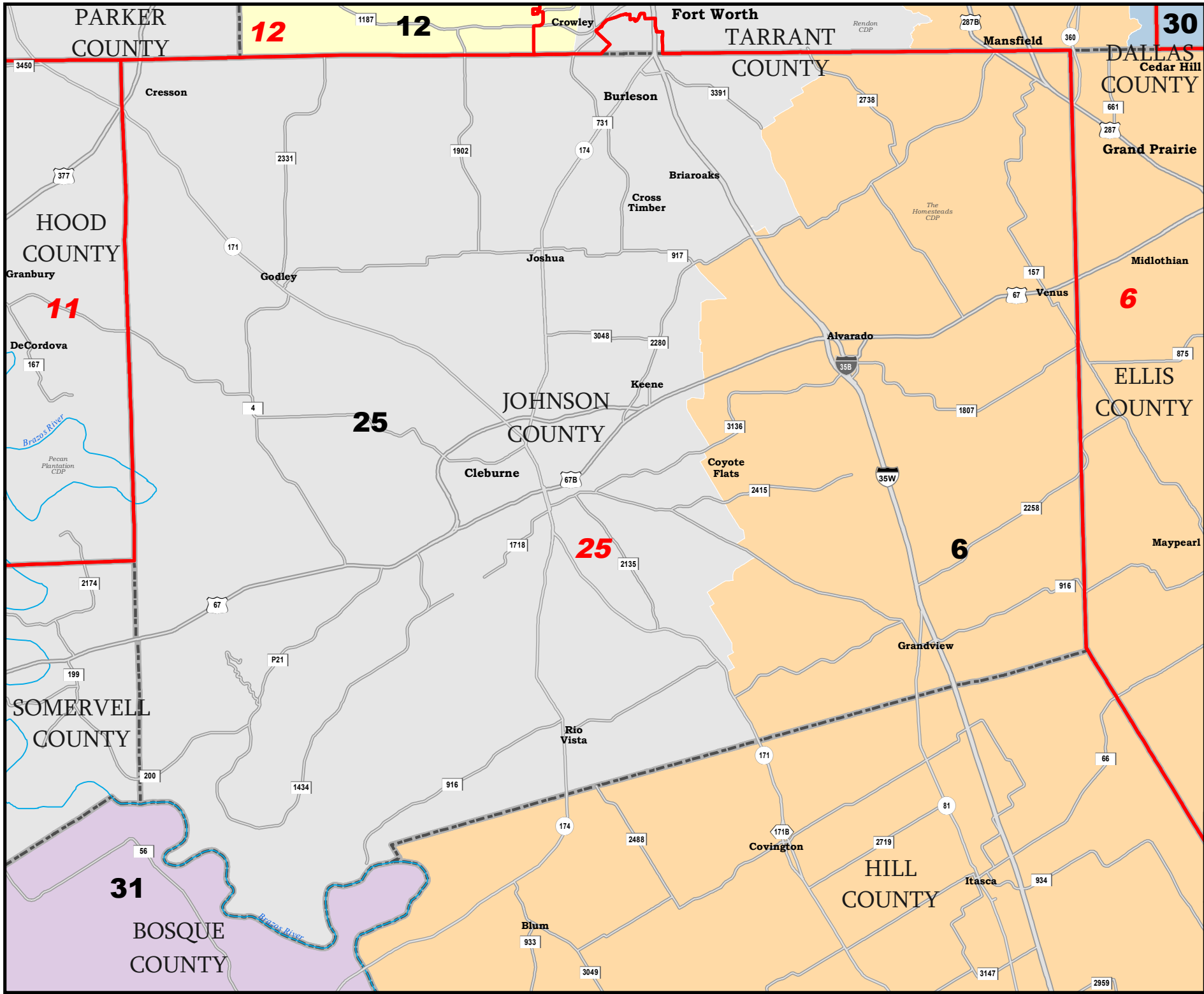
U.S. Congressional Districts
 S.B. 6, Conference Committee Report -Filed
PLANC2193



50345
 2020 Census
 PLANC2100 2021-08-02 16:29:02
 PLANC2193 2021-10-17 17:38:50

Map ID 8900
 10/18/21 08:58:37





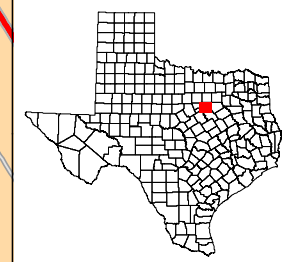
JOHNSON COUNTY

U.S. Congressional Districts
 113th-117th Congresses (2013-2022)
PLANC2100

with

U.S. Congressional Districts
 S.B. 6, Conference Committee Report -Filed
PLANC2193

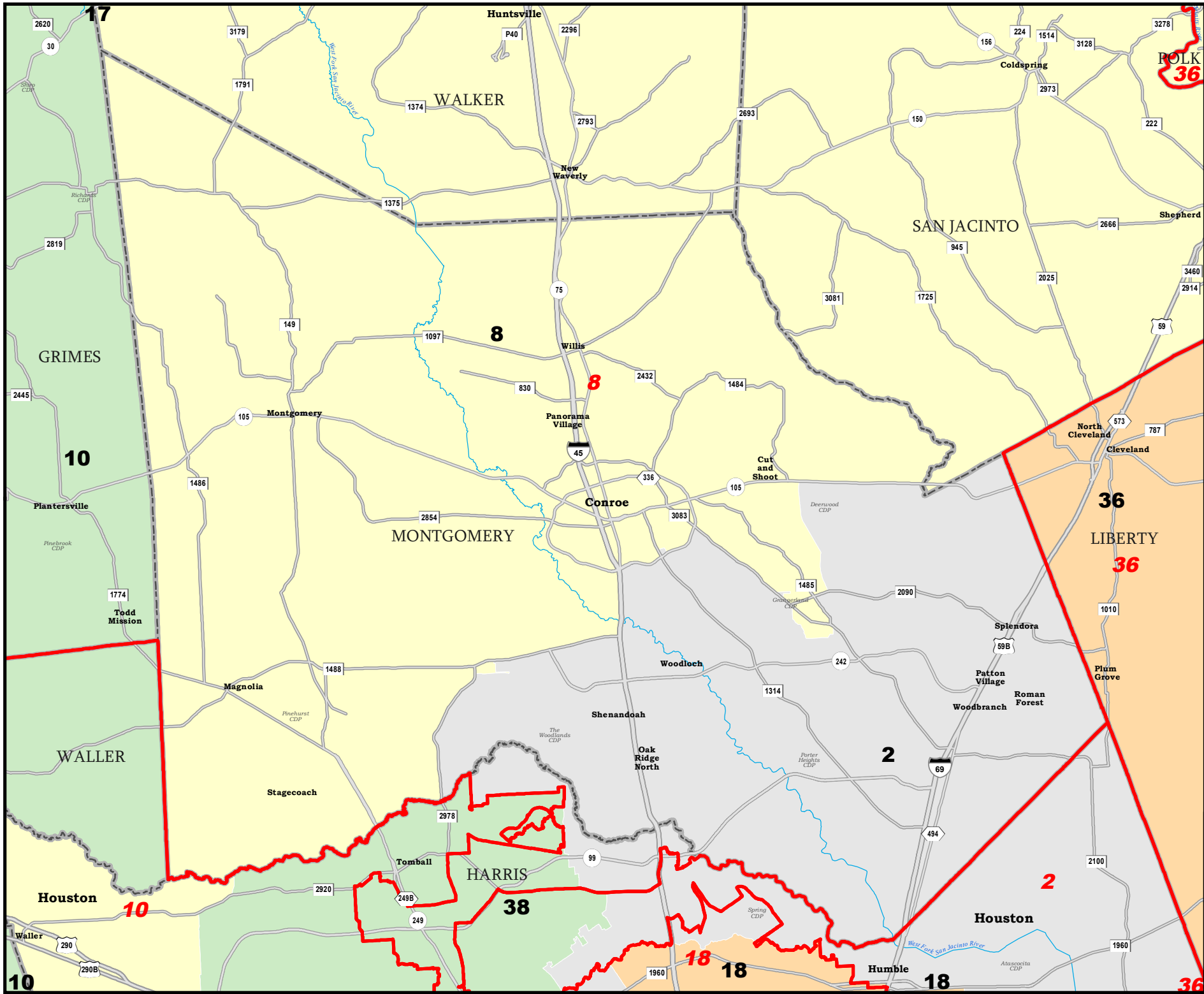
- PLANC2100**
- COUNTIES
- PLANC2193**



50345
 2020 Census
 PLANC2100 2021-08-02 16:29:02
 PLANC2193 2021-10-17 17:38:50

Map ID 8900
 10/18/21 08:58:37





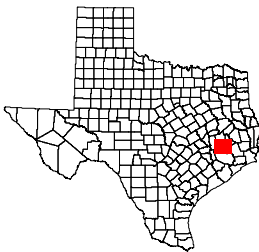
MONTGOMERY COUNTY

U.S. Congressional Districts
 113th-117th Congresses (2013-2022)
PLANC2100

with

U.S. Congressional Districts
 S.B. 6, Conference Committee Report -Filed
PLANC2193

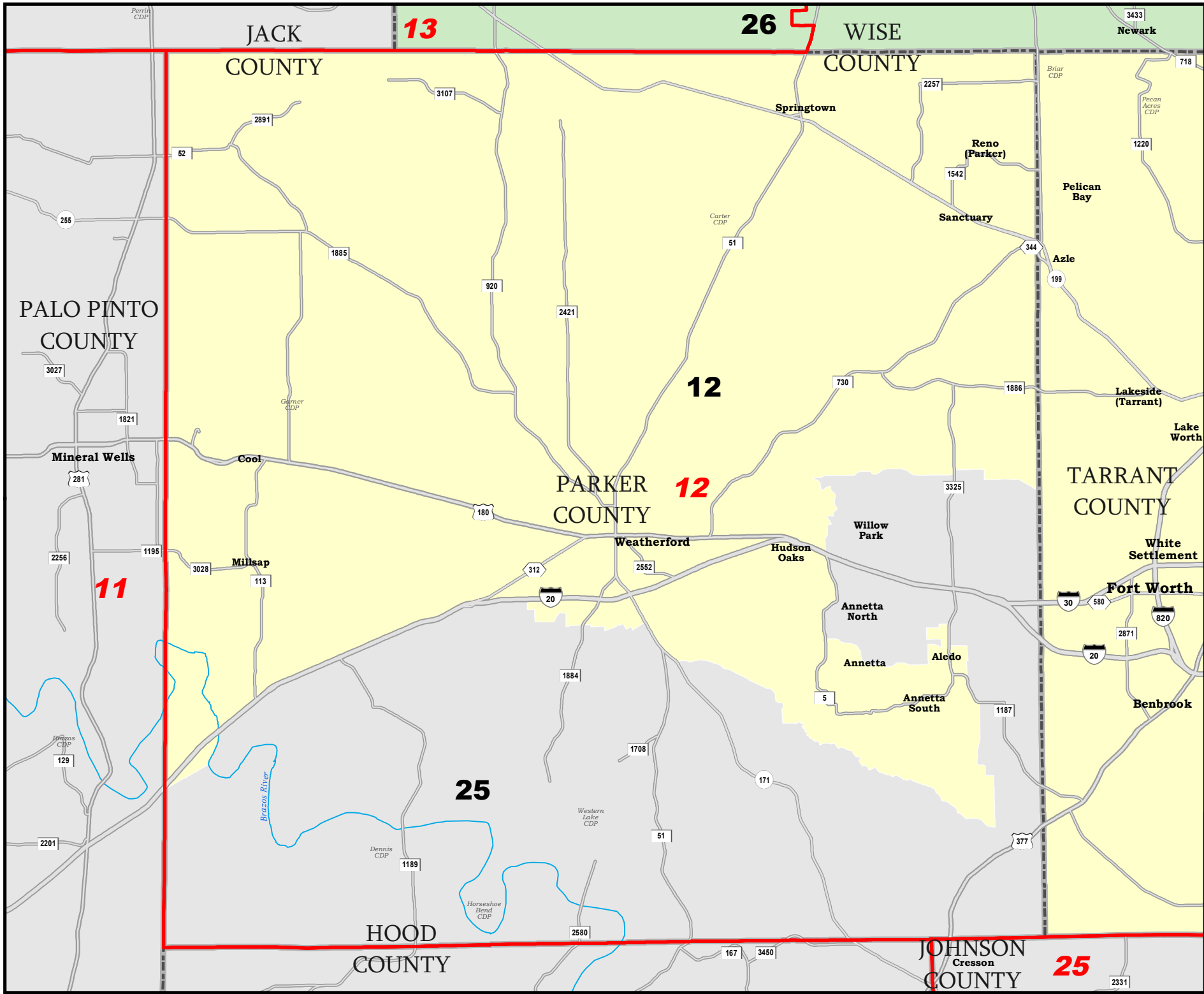
- PLANC2100**
- COUNTIES
- PLANC2193**



50345
 2020 Census
 PLANC2100 2021-08-02 16:29:02
 PLANC2193 2021-10-17 17:38:50

Map ID 8900
 10/18/21 08:58:37





PARKER COUNTY

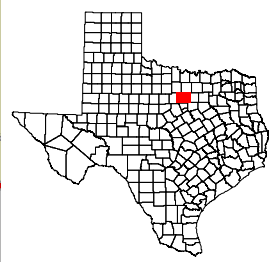
U.S. Congressional Districts
113th-117th Congresses (2013-2022)
PLANC2100

with

U.S. Congressional Districts
S.B. 6, Conference Committee Report -Filed
PLANC2193

PLANC2100
 COUNTIES

 PLANC2193



50345
2020 Census
PLANC2100 2021-08-02 16:29:02
PLANC2193 2021-10-17 17:38:50

Map ID 8900
10/18/21 08:58:37

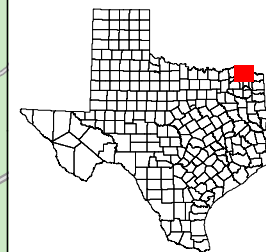
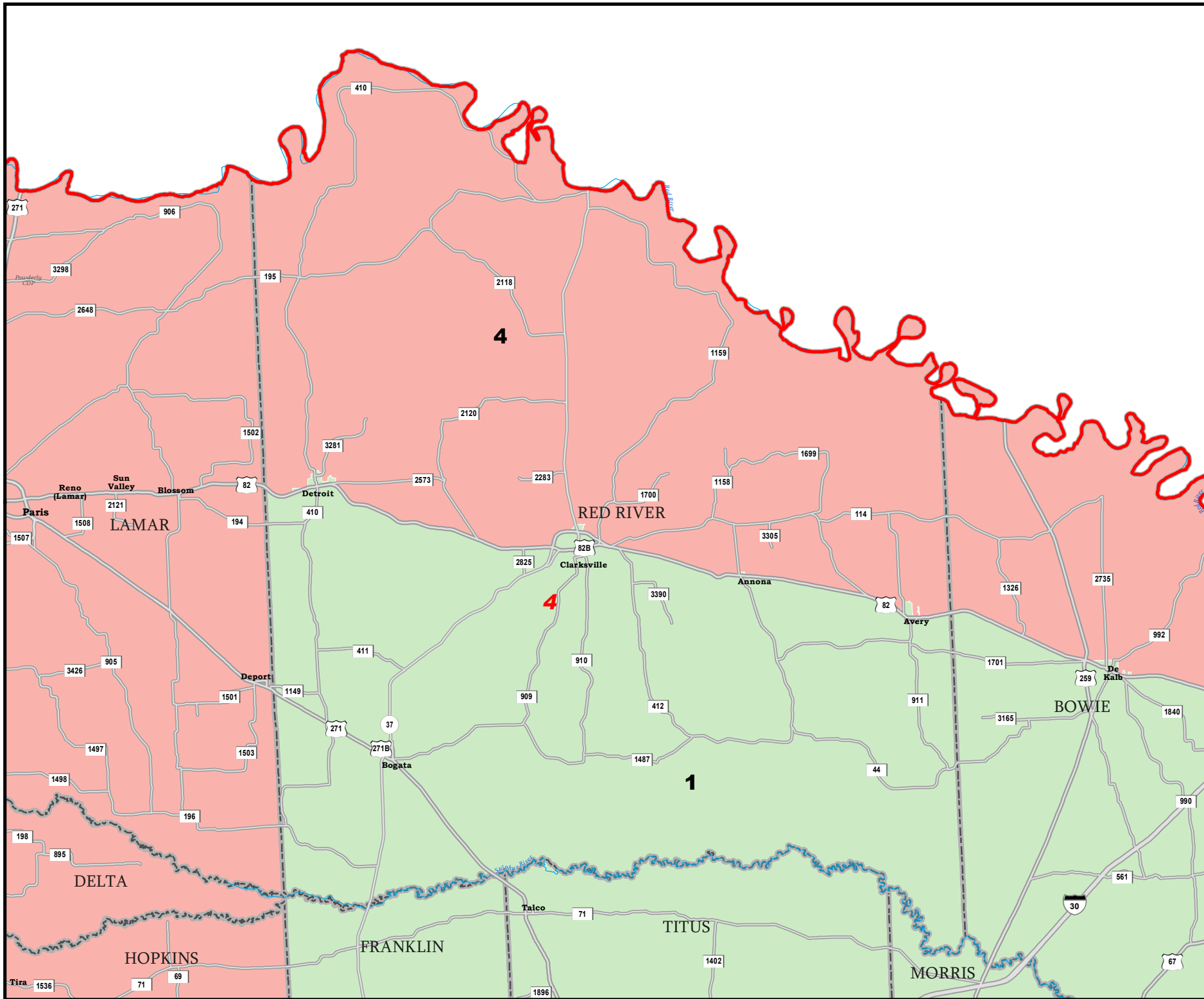


RED RIVER COUNTY

U.S. Congressional Districts
113th-117th Congresses (2013-2022)
PLANC2100

with

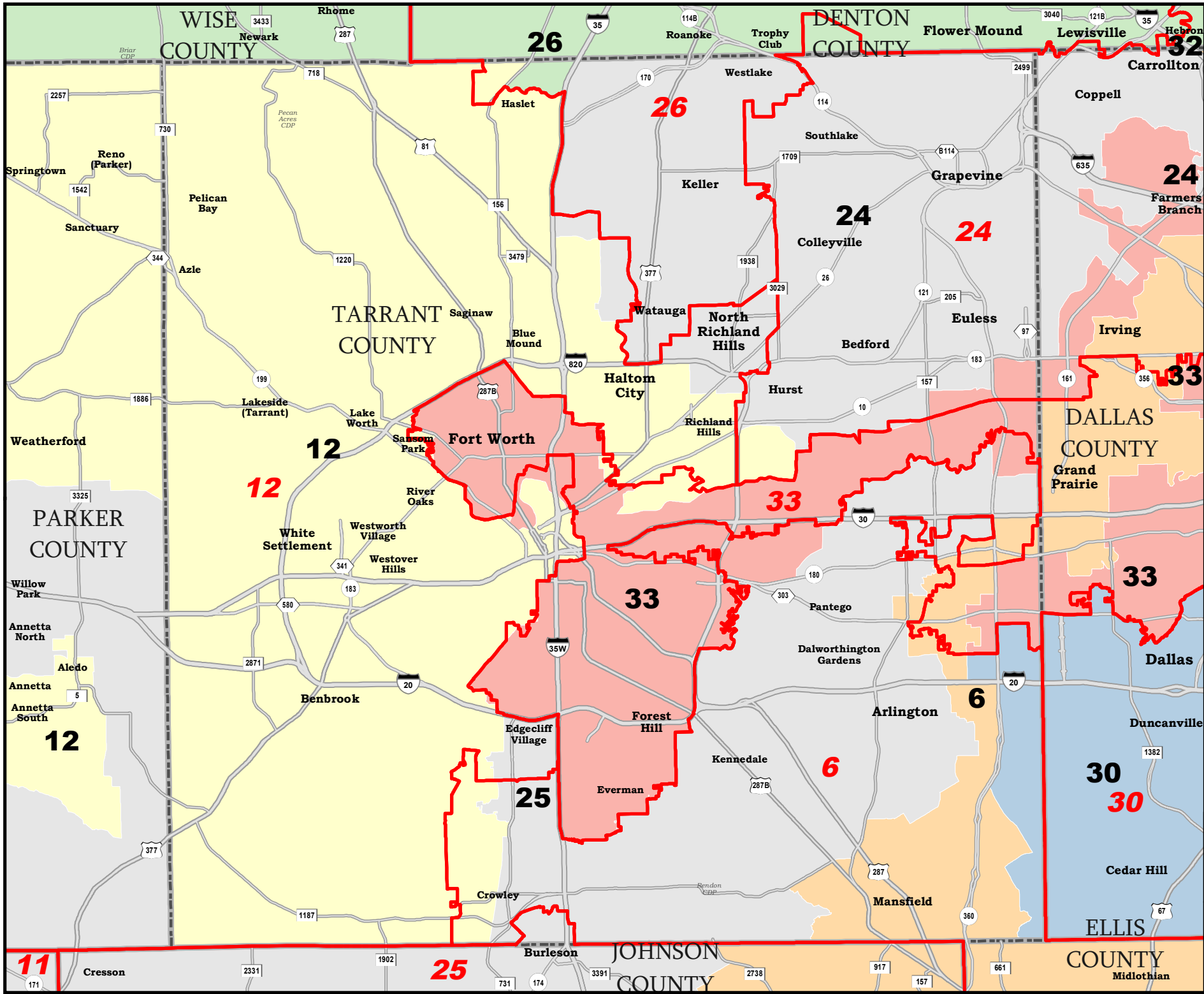
U.S. Congressional Districts
S.B. 6, Conference Committee Report -Filed
PLANC2193



50345
2020 Census
PLANC2100 2021-08-02 16:29:02
PLANC2193 2021-10-17 17:38:50

Map ID 8900
10/18/21 08:58:37





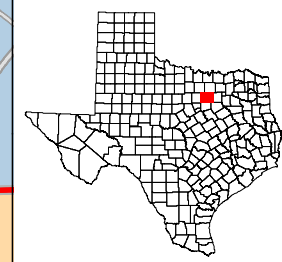
TARRANT COUNTY

U.S. Congressional Districts
 113th-117th Congresses (2013-2022)
PLANC2100

with

U.S. Congressional Districts
 S.B. 6, Conference Committee Report - Filed
PLANC2193

 **PLANC2100**
 COUNTIES
 **PLANC2193**



50345
 2020 Census
 PLANC2100 2021-08-02 16:29:02
 PLANC2193 2021-10-17 17:38:50



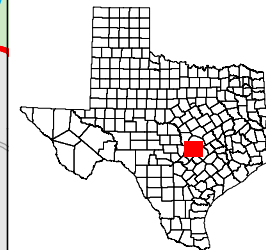
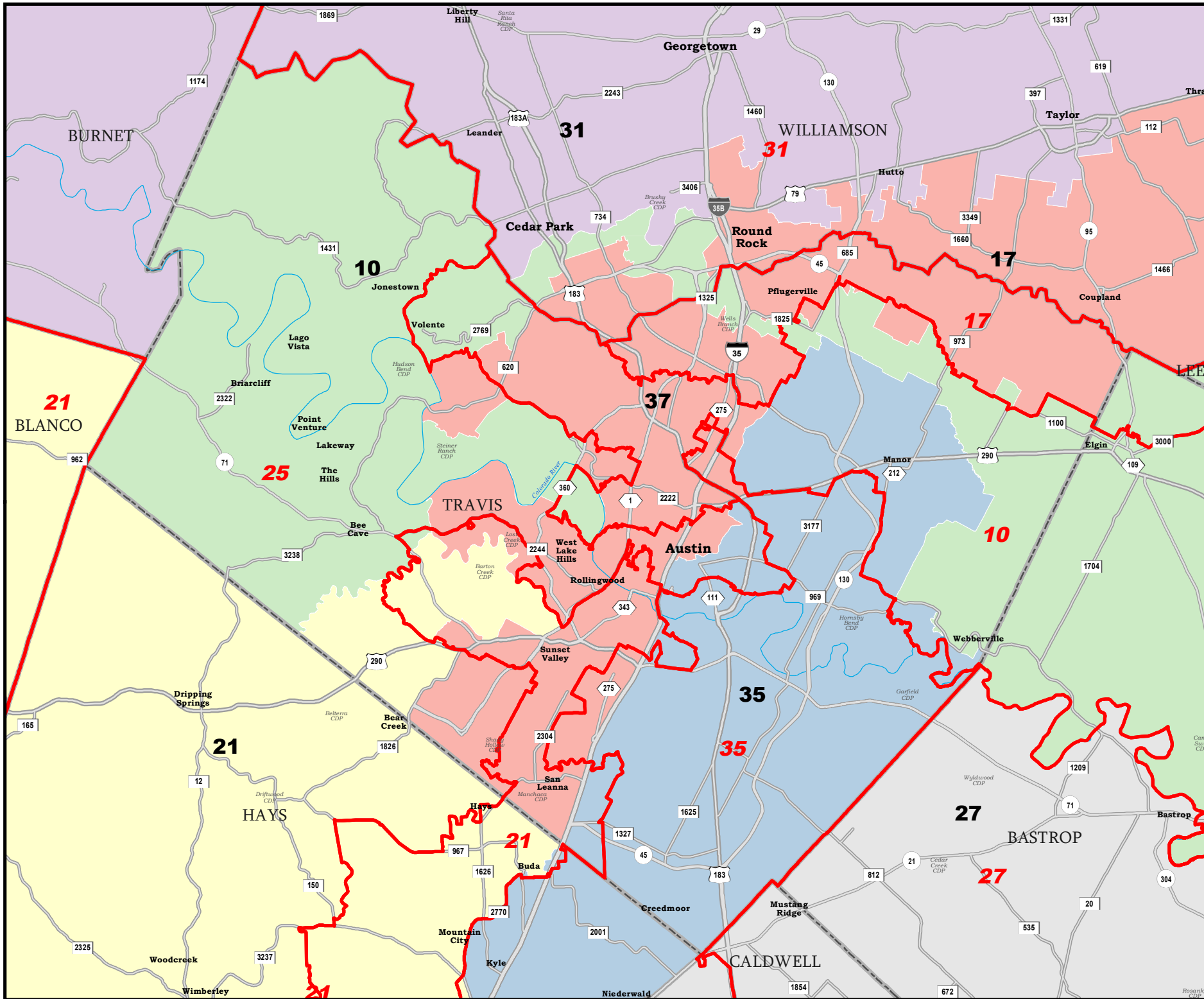
Map ID 8900
 10/18/21 08:58:37

TRAVIS COUNTY

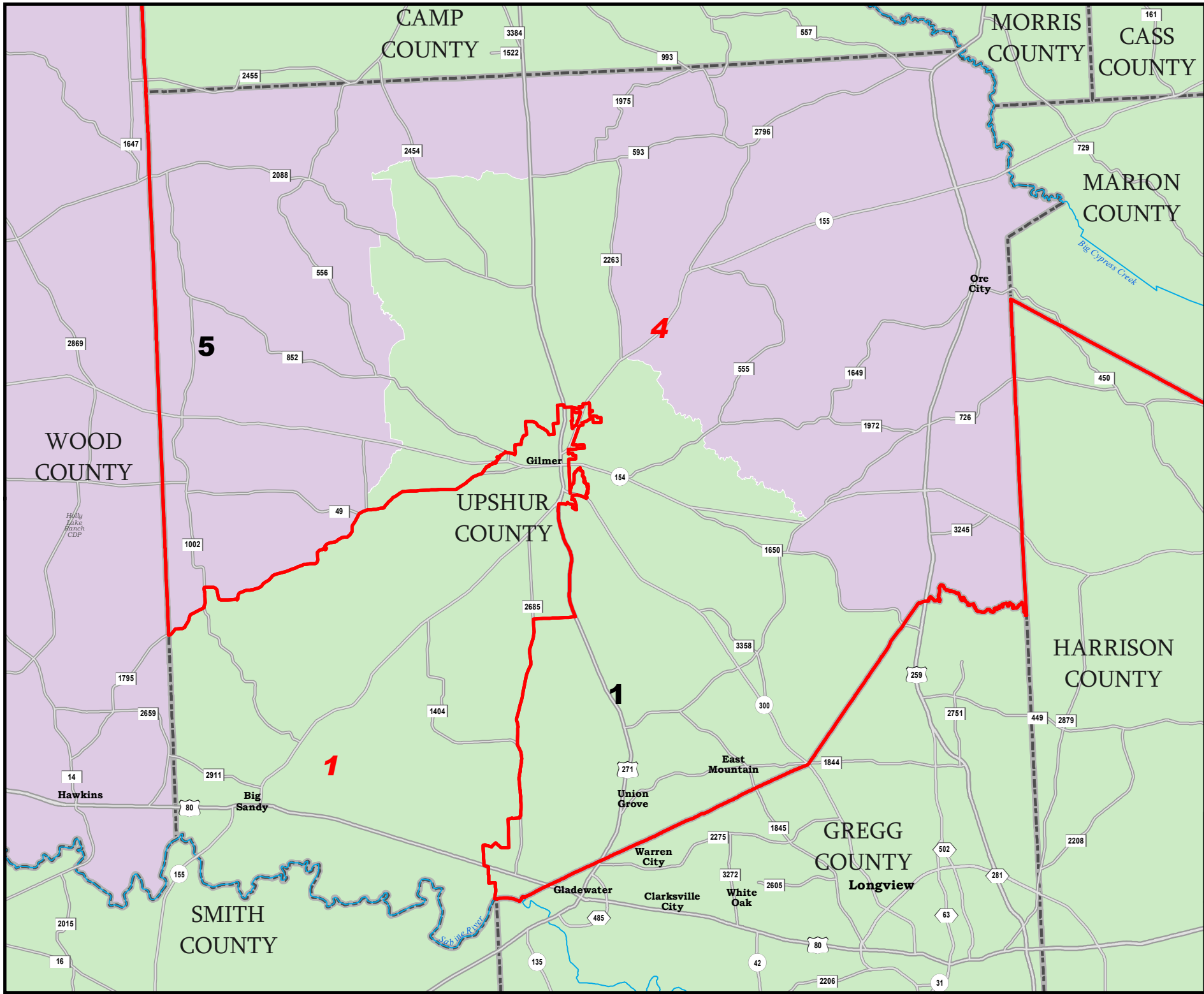
U.S. Congressional Districts
113th-117th Congresses (2013-2022)
PLANC2100

with

U.S. Congressional Districts
S.B. 6, Conference Committee Report -Filed
PLANC2193



50345
2020 Census
PLANC2100 2021-08-02 16:29:02
PLANC2193 2021-10-17 17:38:50






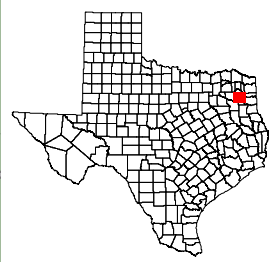
UPSHUR COUNTY

U.S. Congressional Districts
 113th-117th Congresses (2013-2022)
PLANC2100

with

U.S. Congressional Districts
 S.B. 6, Conference Committee Report -Filed
PLANC2193

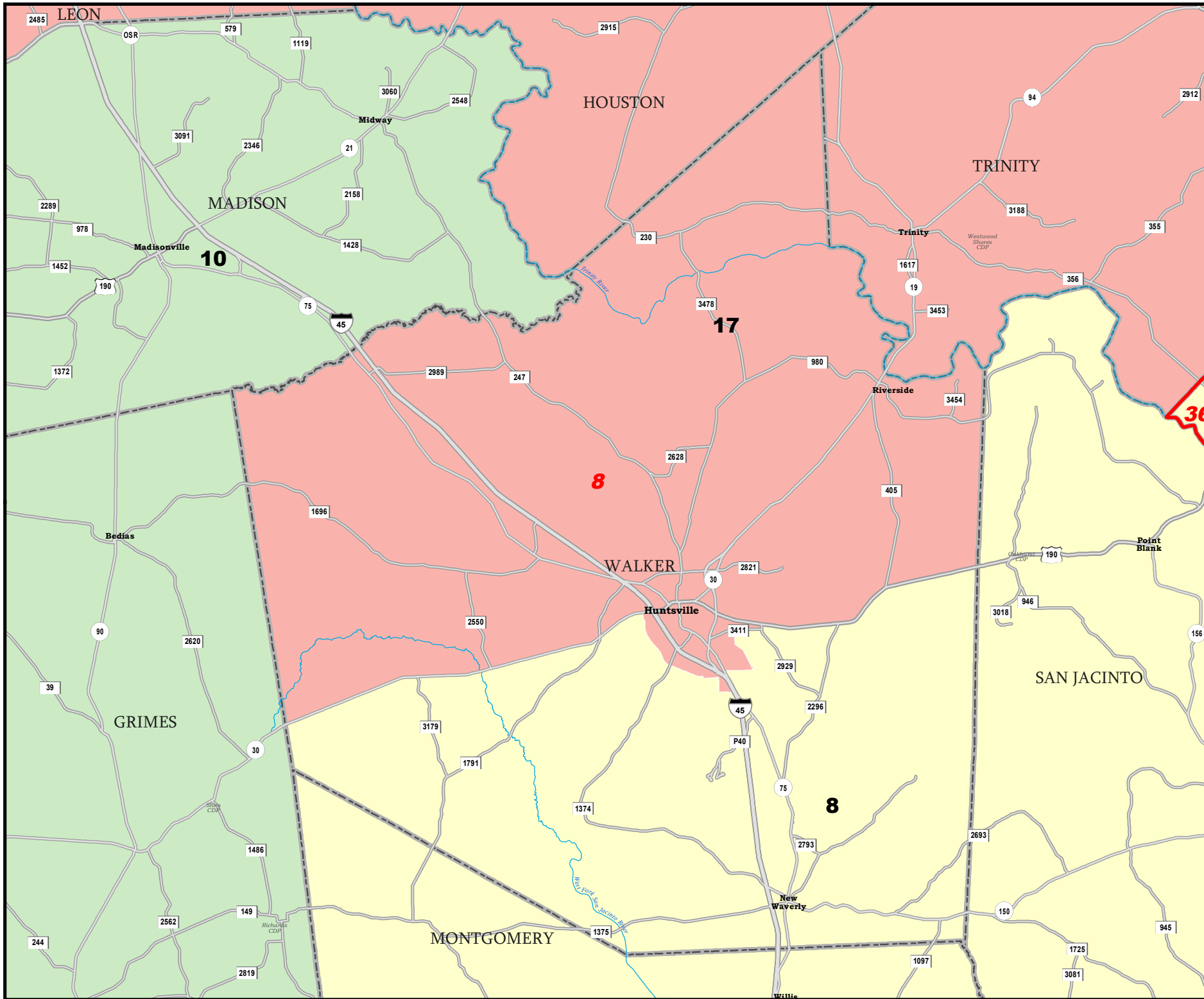
 **PLANC2100**
 COUNTIES
 **PLANC2193**



50345
 2020 Census
 PLANC2100 2021-08-02 16:29:02
 PLANC2193 2021-10-17 17:38:50

Map ID 8900
 10/18/21 08:58:37





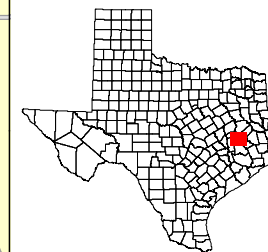
WALKER COUNTY

U.S. Congressional Districts
 113th-117th Congresses (2013-2022)
PLANC2100

with

U.S. Congressional Districts
 S.B. 6, Conference Committee Report -Filed
PLANC2193

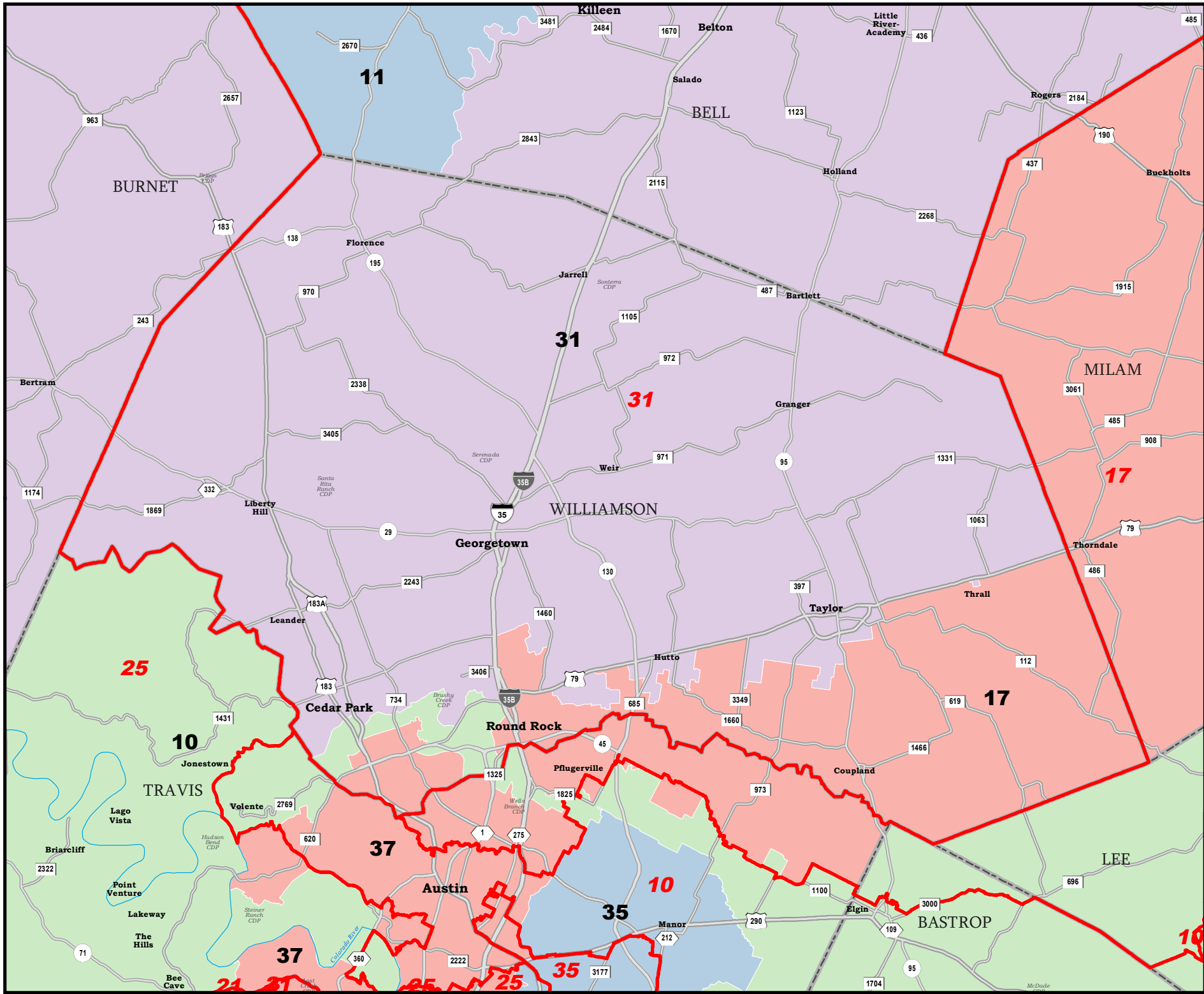
- PLANC2100**
- COUNTIES
- PLANC2193**



50345
 2020 Census
 PLANC2100 2021-08-02 16:29:02
 PLANC2193 2021-10-17 17:38:50

Map ID 8900
 10/18/21 08:58:37



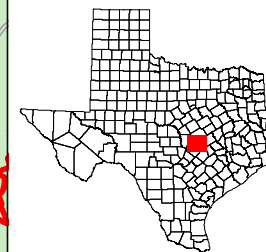


WILLIAMSON COUNTY

U.S. Congressional Districts
 113th-117th Congresses (2013-2022)
PLANC2100

with

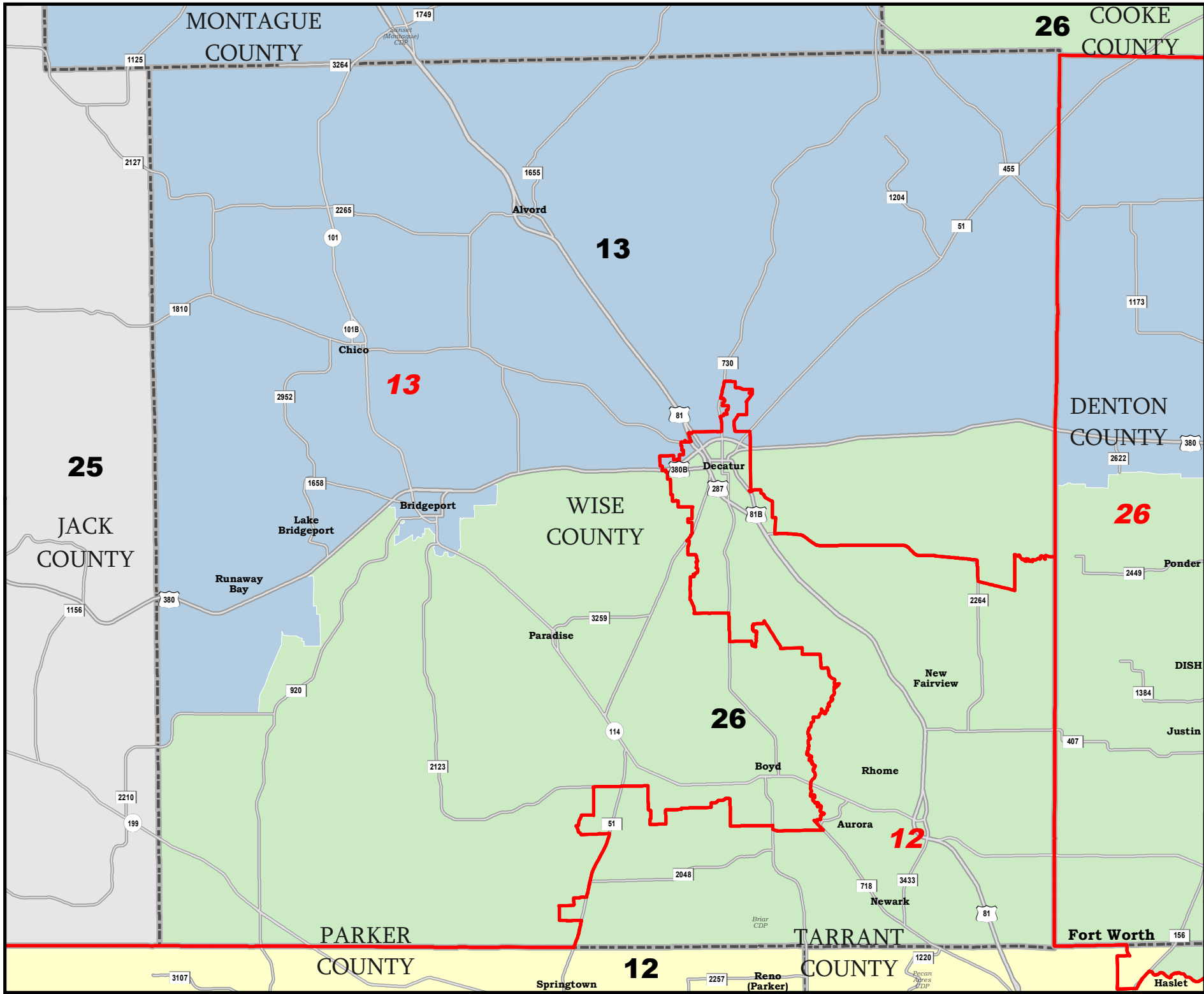
U.S. Congressional Districts
 S.B. 6, Conference Committee Report -Filed
PLANC2193



Map ID 8900
 10/18/21 08:58:37

50345
 2020 Census
 PLANC2100 2021-08-02 16:29:02
 PLANC2193 2021-10-17 17:38:50





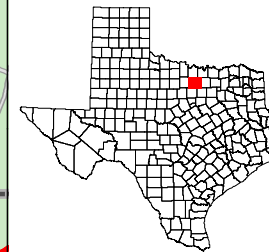
WISE COUNTY

U.S. Congressional Districts
 113th-117th Congresses (2013-2022)
PLANC2100

with

U.S. Congressional Districts
 S.B. 6, Conference Committee Report -Filed
PLANC2193

 **PLANC2100**
 COUNTIES
 **PLANC2193**



50345
 2020 Census
 PLANC2100 2021-08-02 16:29:02
 PLANC2193 2021-10-17 17:38:50

Map ID 8900
 10/18/21 08:58:37

