District Population Analysis with County Subtotals

CONGRESSIONAL DISTRICTS - PLANC2193

Total State Population	29,145,505
Total Districts Required	38
Ideal District Population	766,987
Unassigned Population	0
Districts in Plan	38
Unassigned Geography	No
Districts Contiguous	Yes

	Population	--------Deviation--------	
		Total	Percent
Plan Overall Range		1	0.00%
Smallest District (16)	766,986	-1	0.00%
Largest District (1)	766,987	0	0.00%
Average (mean)	766,987	0	0.00%

PLANC2193

District Population Analysis with County Subtotals

CONGRESSIONAL DISTRICTS - PLANC2193

	Deviation		Total	Anglo	Non-Anglo	Asian	Black	Hispanic	B+H	%Anglo	%Non-Anglo	%Asian	%Black	%Hispanic	%B+H
DISTRICT 1	0	Total:	766,987	460,088	306,899	12,068	147,139	130,082	273,854	60.0	40.0	1.6	19.2	17.0	35.7
	0.00 %	VAP:	585,265	371,950	213,315	8,526	107,096	82,669	188,383	63.6	36.4	1.5	18.3	14.1	32.2
Bowie (91%)			84,255	49,308	34,947	1,422	23,980	7,112	30,769	58.5	41.5	1.7	28.5	8.4	36.5
Camp (100%)			12,464	6,734	5,730	154	2,092	3,222	5,262	54.0	46.0	1.2	16.8	25.9	42.2
Cass (100%)			28,454	21,028	7,426	199	4,941	1,336	6,224	73.9	26.1	0.7	17.4	4.7	21.9
Franklin (100%)			10,359	7,876	2,483	104	534	1,455	1,943	76.0	24.0	1.0	5.2	14.0	18.8
Gregg (100%)			124,239	68,050	56,189	2,137	27,498	24,040	50,879	54.8	45.2	1.7	22.1	19.3	41.0
Harrison (100%)			68,839	42,039	26,800	718	14,553	9,839	24,107	61.1	38.9	1.0	21.1	14.3	35.0
Marion (100%)			9,725	6,869	2,856	96	2,026	389	2,380	70.6	29.4	1.0	20.8	4.0	24.5
Morris (100%)			11,973	7,716	4,257	98	2,705	1,182	3,850	64.4	35.6	0.8	22.6	9.9	32.2
Panola (100%)			22,491	16,098	6,393	178	3,509	2,190	5,633	71.6	28.4	0.8	15.6	9.7	25.0
Red River (75%)			8,638	5,987	2,651	77	1,693	635	2,286	69.3	30.7	0.9	19.6	7.4	26.5
Rusk (100%)			52,214	32,022	20,192	349	9,032	9,579	18,445	61.3	38.7	0.7	17.3	18.3	35.3
Sabine (100%)			9,894	8,307	1,587	82	852	393	1,200	84.0	16.0	0.8	8.6	4.0	12.1
San Augustine (100%)			7,918	5,270	2,648	64	1,897	639	2,487	66.6	33.4	0.8	24.0	8.1	31.4
Shelby (100%)			24,022	14,416	9,606	458	4,095	4,685	8,702	60.0	40.0	1.9	17.0	19.5	36.2
Smith (100%)			233,479	134,452	99,027	5,402	41,819	47,281	87,936	57.6	42.4	2.3	17.9	20.3	37.7
Titus (100%)			31,247	13,410	17,837	329	3,347	13,680	16,829	42.9	57.1	1.1	10.7	43.8	53.9
Upshur (65%)			26,776	20,506	6,270	201	2,566	2,425	4,922	76.6	23.4	0.8	9.6	9.1	18.4
DISTRICT 2	0	Total:	766,987	378,509	388,478	43,253	100,382	232,511	327,045	49.4	50.6	5.6	13.1	30.3	42.6
	0.00 %	VAP:	557,917	296,409	261,508	30,513	68,462	151,304	217,005	53.1	46.9	5.5	12.3	27.1	38.9
Harris (9%)			427,989	185,461	242,528	22,075	75,049	140,312	211,443	43.3	56.7	5.2	17.5	32.8	49.4
Montgomery (55%)			338,998	193,048	145,950	21,178	25,333	92,199	115,602	56.9	43.1	6.2	7.5	27.2	34.1
DISTRICT 3	0	Total:	766,987	429,281	337,706	111,888	84,898	124,107	205,228	56.0	44.0	14.6	11.1	16.2	26.8
	0.00 %	VAP:	559,329	332,029	227,300	76,459	56,991	80,057	135,324	59.4	40.6	13.7	10.2	14.3	24.2
Collin (64%)			680,661	374,245	306,416	110,453	75,726	106,520	178,849	55.0	45.0	16.2	11.1	15.6	26.3
Hunt (86%)			86,326	55,036	31,290	1,435	9,172	17,587	26,379	63.8	36.2	1.7	10.6	20.4	30.6
DISTRICT 4	0	Total:	766,987	456,408	310,579	98,443	80,358	109,555	186,511	59.5	40.5	12.8	10.5	14.3	24.3
	0.00 %	VAP:	577,526	363,615	213,911	68,304	56,043	71,788	126,347	63.0	37.0	11.8	9.7	12.4	21.9
Bowie (9%)			8,638	6,547	2,091	84	1,208	490	1,682	75.8	24.2	1.0	14.0	5.7	19.5
Collin (29%)			307,284	138,807	168,477	78,780	41,039	43,610	82,992	45.2	54.8	25.6	13.4	14.2	27.0
Delta (100%)			5,230	4,189	1,041	63	402	394	765	80.1	19.9	1.2	7.7	7.5	14.6
Denton (6%)			51,193	29,880	21,313	10,673	4,532	5,193	9,467	58.4	41.6	20.8	8.9	10.1	18.5
Fannin (100%)			35,662	27,042	8,620	319	2,628	4,218	6,760	75.8	24.2	0.9	7.4	11.8	19.0
Grayson (100%)			135,543	95,211	40,332	2,686	9,856	20,868	30,196	70.2	29.8	2.0	7.3	15.4	22.3
Hopkins (100%)			36,787	25,976	10,811	420	2,847	6,484	9,237	70.6	29.4	1.1	7.7	17.6	25.1
Hunt (14%)			13,630	10,562	3,068	117	202	2,086	2,263	77.5	22.5	0.9	1.5	15.3	16.6
Lamar (100%)			50,088	35,354	14,734	645	7,310	4,412	11,570	70.6	29.4	1.3	14.6	8.8	23.1

District Population Analysis with County Subtotals

CONGRESSIONAL DISTRICTS - PLANC2193

	Deviation		Total	Anglo	Non-Anglo	Asian	Black	Hispanic	B+H	%Anglo	%Non-Anglo	%Asian	%Black	%Hispanic	%B+H
DISTRICT 4	0	Total:	766,987	456,408	310,579	98,443	80,358	109,555	186,511	59.5	40.5	12.8	10.5	14.3	24.3
	0.00 %	VAP:	577,526	363,615	213,911	68,304	56,043	71,788	126,347	63.0	37.0	11.8	9.7	12.4	21.9
Rains (100%)			12,164	10,130	2,034	103	360	1,109	1,446	83.3	16.7	0.8	3.0	9.1	11.9
Red River (25%)			2,949	2,512	437	20	202	131	322	85.2	14.8	0.7	6.8	4.4	10.9
Rockwall (100%)			107,819	70,198	37,621	4,533	9,772	20,560	29,811	65.1	34.9	4.2	9.1	19.1	27.6
DISTRICT 5	0	Total:	766,987	367,502	399,485	40,568	118,843	226,402	340,479	47.9	52.1	5.3	15.5	29.5	44.4
	0.00 %	VAP:	573,597	300,372	273,225	30,519	81,400	148,251	227,659	52.4	47.6	5.3	14.2	25.8	39.7
Dallas (16%)			421,027	132,349	288,678	35,782	83,536	165,469	245,666	31.4	68.6	8.5	19.8	39.3	58.3
Henderson (100%)			82,150	61,854	20,296	794	5,694	11,242	16,696	75.3	24.7	1.0	6.9	13.7	20.3
Kaufman (100%)			145,310	78,626	66,684	3,026	24,448	36,165	59,668	54.1	45.9	2.1	16.8	24.9	41.1
Upshur (35%)			14,116	10,781	3,335	118	1,026	1,561	2,540	76.4	23.6	0.8	7.3	11.1	18.0
Van Zandt (100%)			59,541	47,986	11,555	481	2,018	7,071	9,001	80.6	19.4	0.8	3.4	11.9	15.1
Wood (100%)			44,843	35,906	8,937	367	2,121	4,894	6,908	80.1	19.9	0.8	4.7	10.9	15.4
DISTRICT 6	0	Total:	766,987	344,553	422,434	32,487	117,497	259,476	371,910	44.9	55.1	4.2	15.3	33.8	48.5
	0.00 %	VAP:	572,594	279,352	293,242	24,448	83,603	173,016	254,499	48.8	51.2	4.3	14.6	30.2	44.4
Anderson (100%)			57,922	33,098	24,824	543	12,253	11,111	23,107	57.1	42.9	0.9	21.2	19.2	39.9
Cherokee (100%)			50,412	30,095	20,317	418	7,069	11,797	18,714	59.7	40.3	0.8	14.0	23.4	37.1
Dallas (6%)			165,625	40,732	124,893	14,323	18,709	90,568	108,061	24.6	75.4	8.6	11.3	54.7	65.2
Ellis (100%)			192,455	106,495	85,960	2,639	27,000	52,032	77,843	55.3	44.7	1.4	14.0	27.0	40.4
Freestone (64%)			12,511	8,221	4,290	101	2,003	2,007	3,954	65.7	34.3	0.8	16.0	16.0	31.6
Hill (100%)			35,874	24,123	11,751	278	2,527	7,884	10,291	67.2	32.8	0.8	7.0	22.0	28.7
Johnson (27%)			47,923	27,497	20,426	1,041	3,508	14,572	17,839	57.4	42.6	2.2	7.3	30.4	37.2
Navarro (100%)			52,624	26,996	25,628	586	7,248	16,049	22,992	51.3	48.7	1.1	13.8	30.5	43.7
Tarrant (7%)			151,641	47,296	104,345	12,558	37,180	53,456	89,109	31.2	68.8	8.3	24.5	35.3	58.8
DISTRICT 7	0	Total:	766,987	210,438	556,549	164,911	160,142	230,614	382,917	27.4	72.6	21.5	20.9	30.1	49.9
	0.00 %	VAP:	594,919	179,683	415,236	127,236	116,791	168,560	280,579	30.2	69.8	21.4	19.6	28.3	47.2
Fort Bend (24%)			199,975	36,118	163,857	73,438	47,595	43,200	89,111	18.1	81.9	36.7	23.8	21.6	44.6
Harris (12%)			567,012	174,320	392,692	91,473	112,547	187,414	293,806	30.7	69.3	16.1	19.8	33.1	51.8
DISTRICT 8	0	Total:	766,987	345,586	421,401	51,665	109,718	249,527	352,559	45.1	54.9	6.7	14.3	32.5	46.0
	0.00 %	VAP:	565,897	276,028	289,869	37,361	74,409	167,949	239,030	48.8	51.2	6.6	13.1	29.7	42.2
Harris (8%)			391,336	101,408	289,928	44,269	82,408	163,298	240,481	25.9	74.1	11.3	21.1	41.7	61.5
Montgomery (45%)			281,445	178,355	103,090	6,523	17,441	71,890	88,156	63.4	36.6	2.3	6.2	25.5	31.3
Polk (100%)			50,123	34,808	15,315	490	5,422	7,345	12,617	69.4	30.6	1.0	10.8	14.7	25.2
San Jacinto (100%)			27,402	19,170	8,232	176	2,412	4,822	7,143	70.0	30.0	0.6	8.8	17.6	26.1
Walker (22%)			16,681	11,845	4,836	207	2,035	2,172	4,162	71.0	29.0	1.2	12.2	13.0	25.0

District Population Analysis with County Subtotals

CONGRESSIONAL DISTRICTS - PLANC2193

	Deviation		Total	Anglo	Non-Anglo	Asian	Black	Hispanic	B+H	%Anglo	%Non-Anglo	%Asian	%Black	%Hispanic	%B+H
DISTRICT 9	0	Total:	766,987	95,246	671,741	81,086	293,568	301,525	584,842	12.4	87.6	10.6	38.3	39.3	76.3
	0.00 %	VAP:	565,956	78,651	487,305	63,617	218,536	206,142	418,952	13.9	86.1	11.2	38.6	36.4	74.0
Brazoria (24%)			89,280	22,926	66,354	19,018	28,829	18,715	46,474	25.7	74.3	21.3	32.3	21.0	52.1
Fort Bend (18%)			151,563	14,618	136,945	19,540	74,356	44,361	116,691	9.6	90.4	12.9	49.1	29.3	77.0
Harris (11%)			526,144	57,702	468,442	42,528	190,383	238,449	421,677	11.0	89.0	8.1	36.2	45.3	80.1
DISTRICT 10	0	Total:	766,987	429,742	337,245	49,513	83,934	191,251	269,643	56.0	44.0	6.5	10.9	24.9	35.2
	0.00 %	VAP:	591,007	351,567	239,440	36,361	61,608	129,974	188,843	59.5	40.5	6.2	10.4	22.0	32.0
Austin (100%)			30,167	18,480	11,687	304	2,791	8,052	10,630	61.3	38.7	1.0	9.3	26.7	35.2
Bastrop (54%)			52,902	25,824	27,078	590	4,544	20,904	25,095	48.8	51.2	1.1	8.6	39.5	47.4
Brazos (100%)			233,849	123,035	110,814	16,856	27,910	63,067	88,787	52.6	47.4	7.2	11.9	27.0	38.0
Burleson (100%)			17,642	11,258	6,384	118	2,145	3,712	5,737	63.8	36.2	0.7	12.2	21.0	32.5
Colorado (100%)			20,557	11,761	8,796	132	2,535	5,990	8,336	57.2	42.8	0.6	12.3	29.1	40.6
Fayette (100%)			24,435	17,041	7,394	129	1,722	5,216	6,785	69.7	30.3	0.5	7.0	21.3	27.8
Grimes (100%)			29,268	16,910	12,358	195	4,217	7,361	11,400	57.8	42.2	0.7	14.4	25.2	39.0
Lee (100%)			17,478	10,612	6,866	123	1,945	4,479	6,287	60.7	39.3	0.7	11.1	25.6	36.0
Madison (100%)			13,455	6,984	6,471	131	2,724	3,415	6,099	51.9	48.1	1.0	20.2	25.4	45.3
Travis (14%)			185,436	115,385	70,051	19,115	11,403	35,828	46,119	62.2	37.8	10.3	6.1	19.3	24.9
Waller (100%)			56,794	23,494	33,300	1,063	12,827	18,486	30,985	41.4	58.6	1.9	22.6	32.5	54.6
Washington (100%)			35,805	22,023	13,782	694	6,044	6,425	12,288	61.5	38.5	1.9	16.9	17.9	34.3
Williamson (8%)			49,199	26,935	22,264	10,063	3,127	8,316	11,095	54.7	45.3	20.5	6.4	16.9	22.6
DISTRICT 11	0	Total:	766,987	334,920	432,067	23,349	104,802	295,916	390,228	43.7	56.3	3.0	13.7	38.6	50.9
	0.00 %	VAP:	567,819	270,981	296,838	16,464	70,145	200,105	265,428	47.7	52.3	2.9	12.4	35.2	46.7
Bell (47%)			174,675	46,945	127,730	11,295	72,082	45,768	111,423	26.9	73.1	6.5	41.3	26.2	63.8
Brown (100%)			38,095	26,672	11,423	382	1,881	8,211	9,884	70.0	30.0	1.0	4.9	21.6	25.9
Coke (100%)			3,285	2,473	812	17	23	661	671	75.3	24.7	0.5	0.7	20.1	20.4
Coleman (100%)			7,684	6,013	1,671	58	236	1,192	1,396	78.3	21.7	0.8	3.1	15.5	18.2
Concho (100%)			3,303	2,097	1,206	47	105	1,033	1,121	63.5	36.5	1.4	3.2	31.3	33.9
Ector (100%)			165,171	51,023	114,148	2,940	9,522	100,051	108,362	30.9	69.1	1.8	5.8	60.6	65.6
Glasscock (100%)			1,116	710	406	2	27	387	399	63.6	36.4	0.2	2.4	34.7	35.8
Irion (100%)			1,513	1,112	401	23	30	349	369	73.5	26.5	1.5	2.0	23.1	24.4
Kimble (100%)			4,286	3,136	1,150	60	37	986	1,013	73.2	26.8	1.4	0.9	23.0	23.6
Lampasas (100%)			21,627	15,132	6,495	512	1,079	4,179	5,135	70.0	30.0	2.4	5.0	19.3	23.7
Llano (100%)			21,243	17,530	3,713	194	233	2,508	2,687	82.5	17.5	0.9	1.1	11.8	12.6
Mason (100%)			3,953	2,948	1,005	21	40	883	909	74.6	25.4	0.5	1.0	22.3	23.0
McCulloch (100%)			7,630	4,904	2,726	65	197	2,369	2,517	64.3	35.7	0.9	2.6	31.0	33.0
Menard (100%)			1,962	1,231	731	10	33	662	690	62.7	37.3	0.5	1.7	33.7	35.2
Midland (100%)			169,983	76,487	93,496	4,798	12,731	73,331	84,887	45.0	55.0	2.8	7.5	43.1	49.9
Mills (100%)			4,456	3,498	958	26	52	728	770	78.5	21.5	0.6	1.2	16.3	17.3

District Population Analysis with County Subtotals

CONGRESSIONAL DISTRICTS - PLANC2193

	Deviation		Total	Anglo	Non-Anglo	Asian	Black	Hispanic	B+H	%Anglo	%Non-Anglo	%Asian	%Black	%Hispanic	%B+H
DISTRICT 11	0	Total:	766,987	334,920	432,067	23,349	104,802	295,916	390,228	43.7	56.3	3.0	13.7	38.6	50.9
	0.00 %	VAP:	567,819	270,981	296,838	16,464	70,145	200,105	265,428	47.7	52.3	2.9	12.4	35.2	46.7
Runnels (100%)			9,900	6,062	3,838	65	252	3,354	3,560	61.2	38.8	0.7	2.5	33.9	36.0
San Saba (100%)			5,730	3,690	2,040	53	150	1,749	1,879	64.4	35.6	0.9	2.6	30.5	32.8
Sterling (100%)			1,372	867	505	29	22	449	465	63.2	36.8	2.1	1.6	32.7	33.9
Tom Green (100%)			120,003	62,390	57,613	2,752	6,070	47,066	52,091	52.0	48.0	2.3	5.1	39.2	43.4
DISTRICT 12	0	Total:	766,987	421,066	345,921	40,567	101,731	188,697	284,856	54.9	45.1	5.3	13.3	24.6	37.1
	0.00 %	VAP:	580,455	341,653	238,802	29,723	69,461	125,768	192,721	58.9	41.1	5.1	12.0	21.7	33.2
Parker (79%)			116,906	92,468	24,438	1,508	2,395	15,839	18,012	79.1	20.9	1.3	2.0	13.5	15.4
Tarrant (31%)			650,081	328,598	321,483	39,059	99,336	172,858	266,844	50.5	49.5	6.0	15.3	26.6	41.0
DISTRICT 13	0	Total:	766,987	445,745	321,242	24,575	62,951	215,932	273,806	58.1	41.9	3.2	8.2	28.2	35.7
	0.00 %	VAP:	585,231	363,053	222,178	17,643	44,023	144,154	186,082	62.0	38.0	3.0	7.5	24.6	31.8
Archer (100%)			8,560	7,356	1,204	74	106	742	831	85.9	14.1	0.9	1.2	8.7	9.7
Armstrong (100%)			1,848	1,593	255	28	34	144	162	86.2	13.8	1.5	1.8	7.8	8.8
Baylor (100%)			3,465	2,797	668	22	113	439	534	80.7	19.3	0.6	3.3	12.7	15.4
Briscoe (100%)			1,435	1,008	427	13	30	368	391	70.2	29.8	0.9	2.1	25.6	27.2
Carson (100%)			5,807	4,873	934	33	91	558	636	83.9	16.1	0.6	1.6	9.6	11.0
Childress (100%)			6,664	3,852	2,812	93	672	1,942	2,585	57.8	42.2	1.4	10.1	29.1	38.8
Clay (100%)			10,218	8,941	1,277	87	121	641	745	87.5	12.5	0.9	1.2	6.3	7.3
Collingsworth (100%)			2,652	1,617	1,035	32	148	832	955	61.0	39.0	1.2	5.6	31.4	36.0
Cottle (100%)			1,380	902	478	18	128	327	440	65.4	34.6	1.3	9.3	23.7	31.9
Dallam (100%)			7,115	3,119	3,996	33	142	3,707	3,837	43.8	56.2	0.5	2.0	52.1	53.9
Deaf Smith (100%)			18,583	4,233	14,350	78	290	13,925	14,080	22.8	77.2	0.4	1.6	74.9	75.8
Denton (15%)			137,298	74,752	62,546	6,889	17,250	35,520	51,733	54.4	45.6	5.0	12.6	25.9	37.7
Dickens (100%)			1,770	1,178	592	21	64	512	548	66.6	33.4	1.2	3.6	28.9	31.0
Donley (100%)			3,258	2,537	721	42	227	356	561	77.9	22.1	1.3	7.0	10.9	17.2
Foard (100%)			1,095	845	250	12	33	197	220	77.2	22.8	1.1	3.0	18.0	20.1
Gray (100%)			21,227	13,025	8,202	192	1,039	6,347	7,313	61.4	38.6	0.9	4.9	29.9	34.5
Hall (100%)			2,825	1,589	1,236	30	237	950	1,159	56.2	43.8	1.1	8.4	33.6	41.0
Hansford (100%)			5,285	2,552	2,733	15	43	2,615	2,643	48.3	51.7	0.3	0.8	49.5	50.0
Hardeman (100%)			3,549	2,441	1,108	30	195	818	983	68.8	31.2	0.8	5.5	23.0	27.7
Hartley (100%)			5,382	3,403	1,979	39	249	1,631	1,861	63.2	36.8	0.7	4.6	30.3	34.6
Hemphill (100%)			3,382	2,090	1,292	39	29	1,137	1,156	61.8	38.2	1.2	0.9	33.6	34.2
Hutchinson (100%)			20,617	13,783	6,834	200	757	4,961	5,589	66.9	33.1	1.0	3.7	24.1	27.1
King (100%)			265	230	35	4	8	25	31	86.8	13.2	1.5	3.0	9.4	11.7
Knox (100%)			3,353	1,935	1,418	34	210	1,130	1,309	57.7	42.3	1.0	6.3	33.7	39.0
Lipscomb (100%)			3,059	1,786	1,273	18	22	1,123	1,140	58.4	41.6	0.6	0.7	36.7	37.3

District Population Analysis with County Subtotals

CONGRESSIONAL DISTRICTS - PLANC2193

	Deviation		Total	Anglo	Non-Anglo	Asian	Black	Hispanic	B+H	%Anglo	%Non-Anglo	%Asian	%Black	%Hispanic	%B+H
DISTRICT 13	0	Total:	766,987	445,745	321,242	24,575	62,951	215,932	273,806	58.1	41.9	3.2	8.2	28.2	35.7
	0.00 %	VAP:	585,231	363,053	222,178	17,643	44,023	144,154	186,082	62.0	38.0	3.0	7.5	24.6	31.8
Montague (100%)			19,965	16,342	3,623	129	206	2,361	2,543	81.9	18.1	0.6	1.0	11.8	12.7
Moore (100%)			21,358	6,499	14,859	1,071	832	12,647	13,398	30.4	69.6	5.0	3.9	59.2	62.7
Motley (100%)			1,063	858	205	18	18	153	166	80.7	19.3	1.7	1.7	14.4	15.6
Ochiltree (100%)			10,015	4,245	5,770	58	66	5,470	5,510	42.4	57.6	0.6	0.7	54.6	55.0
Oldham (100%)			1,758	1,325	433	31	77	313	372	75.4	24.6	1.8	4.4	17.8	21.2
Potter (100%)			118,525	50,153	68,372	6,757	14,438	45,193	58,528	42.3	57.7	5.7	12.2	38.1	49.4
Randall (100%)			140,753	95,457	45,296	3,550	6,592	31,583	37,395	67.8	32.2	2.5	4.7	22.4	26.6
Roberts (100%)			827	717	110	15	21	50	65	86.7	13.3	1.8	2.5	6.0	7.9
Sherman (100%)			2,782	1,362	1,420	24	60	1,315	1,354	49.0	51.0	0.9	2.2	47.3	48.7
Wheeler (100%)			4,990	3,469	1,521	53	137	1,227	1,345	69.5	30.5	1.1	2.7	24.6	27.0
Wichita (100%)			129,350	79,694	49,656	3,968	16,588	25,803	41,265	61.6	38.4	3.1	12.8	19.9	31.9
Wilbarger (100%)			12,887	7,012	5,875	632	1,259	3,734	4,910	54.4	45.6	4.9	9.8	29.0	38.1
Wise (33%)			22,622	16,175	6,447	193	419	5,136	5,513	71.5	28.5	0.9	1.9	22.7	24.4
DISTRICT 14	0	Total:	766,987	404,463	362,524	27,828	130,216	192,809	317,763	52.7	47.3	3.6	17.0	25.1	41.4
	0.00 %	VAP:	585,292	327,812	257,480	20,408	94,668	130,969	223,381	56.0	44.0	3.5	16.2	22.4	38.2
Brazoria (39%)			146,551	77,389	69,162	2,559	15,195	49,137	63,063	52.8	47.2	1.7	10.4	33.5	43.0
Chambers (0%)			0	0	0	0	0	0	0	0.0	0.0	0.0	0.0	0.0	0.0
Galveston (100%)			350,682	191,358	159,324	15,636	49,174	88,636	135,263	54.6	45.4	4.5	14.0	25.3	38.6
Jefferson (72%)			184,946	70,781	114,165	8,182	56,906	47,771	103,449	38.3	61.7	4.4	30.8	25.8	55.9
Orange (100%)			84,808	64,935	19,873	1,451	8,941	7,265	15,988	76.6	23.4	1.7	10.5	8.6	18.9
DISTRICT 15	0	Total:	766,987	117,166	649,821	10,918	12,125	624,361	633,222	15.3	84.7	1.4	1.6	81.4	82.6
	0.00 %	VAP:	551,585	96,801	454,784	8,062	8,655	434,980	442,084	17.5	82.5	1.5	1.6	78.9	80.1
Brooks (100%)			7,076	724	6,352	48	47	6,242	6,271	10.2	89.8	0.7	0.7	88.2	88.6
Guadalupe (40%)			68,857	31,927	36,930	902	3,534	31,617	34,613	46.4	53.6	1.3	5.1	45.9	50.3
Hidalgo (66%)			576,365	38,319	538,046	8,945	5,489	523,911	527,175	6.6	93.4	1.6	1.0	90.9	91.5
Jim Wells (100%)			38,891	6,963	31,928	216	414	30,835	31,082	17.9	82.1	0.6	1.1	79.3	79.9
Karnes (100%)			14,710	5,388	9,322	196	1,265	7,734	8,910	36.6	63.4	1.3	8.6	52.6	60.6
Live Oak (100%)			11,335	5,968	5,367	66	275	4,790	5,031	52.7	47.3	0.6	2.4	42.3	44.4
Wilson (100%)			49,753	27,877	21,876	545	1,101	19,232	20,140	56.0	44.0	1.1	2.2	38.7	40.5
DISTRICT 16	-1	Total:	766,986	89,996	676,990	16,718	34,595	629,842	655,820	11.7	88.3	2.2	4.5	82.1	85.5
	0.00 %	VAP:	573,880	74,487	499,393	12,123	23,499	463,686	483,139	13.0	87.0	2.1	4.1	80.8	84.2
El Paso (89%)			766,986	89,996	676,990	16,718	34,595	629,842	655,820	11.7	88.3	2.2	4.5	82.1	85.5
DISTRICT 17	0	Total:	766,987	406,452	360,535	25,354	130,592	193,683	317,946	53.0	47.0	3.3	17.0	25.3	41.5
	0.00 %	VAP:	589,524	333,951	255,573	18,552	94,305	131,353	222,973	56.6	43.4	3.1	16.0	22.3	37.8
Angelina (100%)			86,395	49,970	36,425	1,169	14,115	19,732	33,448	57.8	42.2	1.4	16.3	22.8	38.7

District Population Analysis with County Subtotals

CONGRESSIONAL DISTRICTS - PLANC2193

	Deviation		Total	Anglo	Non-Anglo	Asian	Black	Hispanic	B+H	%Anglo	%Non-Anglo	%Asian	%Black	%Hispanic	%B+H
DISTRICT 17	0	Total:	766,987	406,452	360,535	25,354	130,592	193,683	317,946	53.0	47.0	3.3	17.0	25.3	41.5
	0.00 %	VAP:	589,524	333,951	255,573	18,552	94,305	131,353	222,973	56.6	43.4	3.1	16.0	22.3	37.8
Falls (100%)			16,968	8,707	8,261	106	4,023	3,965	7,845	51.3	48.7	0.6	23.7	23.4	46.2
Freestone (36%)			6,924	4,596	2,328	42	1,035	1,148	2,158	66.4	33.6	0.6	14.9	16.6	31.2
Houston (100%)			22,066	12,957	9,109	186	5,462	3,071	8,439	58.7	41.3	0.8	24.8	13.9	38.2
Leon (100%)			15,719	11,659	4,060	153	1,059	2,446	3,469	74.2	25.8	1.0	6.7	15.6	22.1
Limestone (100%)			22,146	12,530	9,616	245	4,117	5,013	8,945	56.6	43.4	1.1	18.6	22.6	40.4
McLennan (100%)			260,579	139,693	120,886	6,704	41,799	68,587	107,816	53.6	46.4	2.6	16.0	26.3	41.4
Milam (100%)			24,754	15,367	9,387	193	2,520	6,264	8,582	62.1	37.9	0.8	10.2	25.3	34.7
Nacogdoches (100%)			64,653	37,158	27,495	1,066	11,610	13,597	24,950	57.5	42.5	1.6	18.0	21.0	38.6
Robertson (100%)			16,757	9,505	7,252	145	3,381	3,528	6,789	56.7	43.3	0.9	20.2	21.1	40.5
Travis (5%)			69,871	28,634	41,237	7,327	12,570	20,867	32,593	41.0	59.0	10.5	18.0	29.9	46.6
Trinity (100%)			13,602	10,533	3,069	100	1,269	1,314	2,561	77.4	22.6	0.7	9.3	9.7	18.8
Walker (78%)			59,719	27,978	31,741	1,128	15,324	14,406	29,418	46.8	53.2	1.9	25.7	24.1	49.3
Williamson (14%)			86,834	37,165	49,669	6,790	12,308	29,745	40,933	42.8	57.2	7.8	14.2	34.3	47.1
DISTRICT 18	0	Total:	766,987	127,965	639,022	43,332	264,490	332,547	588,464	16.7	83.3	5.6	34.5	43.4	76.7
	0.00 %	VAP:	576,291	111,891	464,400	35,620	198,049	229,406	422,876	19.4	80.6	6.2	34.4	39.8	73.4
Harris (16%)			766,987	127,965	639,022	43,332	264,490	332,547	588,464	16.7	83.3	5.6	34.5	43.4	76.7
DISTRICT 19	0	Total:	766,987	384,927	382,060	18,348	61,084	293,914	348,223	50.2	49.8	2.4	8.0	38.3	45.4
	0.00 %	VAP:	578,679	310,685	267,994	13,951	42,663	201,052	241,281	53.7	46.3	2.4	7.4	34.7	41.7
Andrews (100%)			18,610	7,405	11,205	153	376	10,400	10,683	39.8	60.2	0.8	2.0	55.9	57.4
Bailey (100%)			6,904	2,190	4,714	19	91	4,540	4,600	31.7	68.3	0.3	1.3	65.8	66.6
Borden (100%)			631	528	103	14	16	86	95	83.7	16.3	2.2	2.5	13.6	15.1
Callahan (11%)			1,556	1,275	281	16	26	168	188	81.9	18.1	1.0	1.7	10.8	12.1
Castro (100%)			7,371	2,328	5,043	49	155	4,784	4,905	31.6	68.4	0.7	2.1	64.9	66.5
Cochran (100%)			2,547	912	1,635	16	94	1,527	1,594	35.8	64.2	0.6	3.7	60.0	62.6
Crosby (100%)			5,133	2,076	3,057	41	203	2,829	2,965	40.4	59.6	0.8	4.0	55.1	57.8
Dawson (100%)			12,456	4,590	7,866	86	1,004	6,767	7,665	36.8	63.2	0.7	8.1	54.3	61.5
Fisher (100%)			3,672	2,496	1,176	27	149	973	1,088	68.0	32.0	0.7	4.1	26.5	29.6
Floyd (100%)			5,402	2,079	3,323	39	207	3,067	3,228	38.5	61.5	0.7	3.8	56.8	59.8
Gaines (100%)			21,598	12,554	9,044	139	356	8,401	8,676	58.1	41.9	0.6	1.6	38.9	40.2
Garza (100%)			5,816	2,162	3,654	56	381	3,272	3,554	37.2	62.8	1.0	6.6	56.3	61.1
Hale (100%)			32,522	10,693	21,829	243	1,807	19,489	21,052	32.9	67.1	0.7	5.6	59.9	64.7
Haskell (100%)			5,416	3,628	1,788	43	268	1,377	1,599	67.0	33.0	0.8	4.9	25.4	29.5
Hockley (100%)			21,537	9,752	11,785	97	803	10,624	11,295	45.3	54.7	0.5	3.7	49.3	52.4
Howard (100%)			34,860	15,672	19,188	561	2,113	16,174	17,929	45.0	55.0	1.6	6.1	46.4	51.4
Jones (100%)			19,663	11,485	8,178	158	2,187	5,504	7,599	58.4	41.6	0.8	11.1	28.0	38.6
Kent (100%)			753	657	96	9	11	81	86	87.3	12.7	1.2	1.5	10.8	11.4

District Population Analysis with County Subtotals

CONGRESSIONAL DISTRICTS - PLANC2193

	Deviation		Total	Anglo	Non-Anglo	Asian	Black	Hispanic	B+H	%Anglo	%Non-Anglo	%Asian	%Black	%Hispanic	%B+H
DISTRICT 19	0	Total:	766,987	384,927	382,060	18,348	61,084	293,914	348,223	50.2	49.8	2.4	8.0	38.3	45.4
	0.00 %	VAP:	578,679	310,685	267,994	13,951	42,663	201,052	241,281	53.7	46.3	2.4	7.4	34.7	41.7
Lamb (100%)			13,045	4,981	8,064	41	544	7,449	7,904	38.2	61.8	0.3	4.2	57.1	60.6
Lubbock (100%)			310,639	154,994	155,645	11,533	31,107	109,170	137,329	49.9	50.1	3.7	10.0	35.1	44.2
Lynn (100%)			5,596	2,960	2,636	34	151	2,352	2,482	52.9	47.1	0.6	2.7	42.0	44.4
Martin (100%)			5,237	2,780	2,457	34	128	2,255	2,359	53.1	46.9	0.6	2.4	43.1	45.0
Mitchell (100%)			8,990	4,328	4,662	71	1,072	3,454	4,457	48.1	51.9	0.8	11.9	38.4	49.6
Nolan (100%)			14,738	8,138	6,600	150	953	5,354	6,120	55.2	44.8	1.0	6.5	36.3	41.5
Parmer (100%)			9,869	3,187	6,682	36	137	6,504	6,575	32.3	67.7	0.4	1.4	65.9	66.6
Scurry (100%)			16,932	8,637	8,295	140	812	7,139	7,853	51.0	49.0	0.8	4.8	42.2	46.4
Shackelford (100%)			3,105	2,612	493	33	46	363	394	84.1	15.9	1.1	1.5	11.7	12.7
Stonewall (100%)			1,245	958	287	9	41	226	256	76.9	23.1	0.7	3.3	18.2	20.6
Swisher (100%)			6,971	3,219	3,752	44	524	3,147	3,597	46.2	53.8	0.6	7.5	45.1	51.6
Taylor (100%)			143,208	87,316	55,892	4,299	14,655	34,756	47,874	61.0	39.0	3.0	10.2	24.3	33.4
Terry (100%)			11,831	4,599	7,232	78	540	6,569	7,009	38.9	61.1	0.7	4.6	55.5	59.2
Throckmorton (100%)			1,440	1,248	192	8	17	145	156	86.7	13.3	0.6	1.2	10.1	10.8
Yoakum (100%)			7,694	2,488	5,206	72	110	4,968	5,057	32.3	67.7	0.9	1.4	64.6	65.7
DISTRICT 20	0	Total:	766,987	135,128	631,859	36,952	59,388	540,441	589,510	17.6	82.4	4.8	7.7	70.5	76.9
	0.00 %	VAP:	574,548	113,466	461,082	26,992	41,320	392,056	428,572	19.7	80.3	4.7	7.2	68.2	74.6
Bexar (38%)			766,987	135,128	631,859	36,952	59,388	540,441	589,510	17.6	82.4	4.8	7.7	70.5	76.9
DISTRICT 21	0	Total:	766,987	451,460	315,527	30,083	37,947	235,714	267,768	58.9	41.1	3.9	4.9	30.7	34.9
	0.00 %	VAP:	604,056	375,418	228,638	21,467	26,729	168,362	192,241	62.1	37.9	3.6	4.4	27.9	31.8
Bandera (100%)			20,851	15,595	5,256	219	270	4,010	4,247	74.8	25.2	1.1	1.3	19.2	20.4
Bexar (17%)			340,486	153,978	186,508	19,382	27,846	138,212	161,855	45.2	54.8	5.7	8.2	40.6	47.5
Blanco (100%)			11,374	8,707	2,667	100	123	2,092	2,196	76.6	23.4	0.9	1.1	18.4	19.3
Comal (84%)			136,163	91,746	44,417	2,766	4,037	34,282	37,679	67.4	32.6	2.0	3.0	25.2	27.7
Gillespie (100%)			26,725	19,884	6,841	213	245	5,766	5,941	74.4	25.6	0.8	0.9	21.6	22.2
Hays (43%)			104,202	73,276	30,926	3,430	2,841	21,991	24,352	70.3	29.7	3.3	2.7	21.1	23.4
Kendall (100%)			44,279	31,767	12,512	743	603	10,029	10,509	71.7	28.3	1.7	1.4	22.6	23.7
Kerr (100%)			52,598	35,791	16,807	851	1,127	13,598	14,502	68.0	32.0	1.6	2.1	25.9	27.6
Real (100%)			2,758	1,940	818	28	50	692	731	70.3	29.7	1.0	1.8	25.1	26.5
Travis (2%)			27,551	18,776	8,775	2,351	805	5,042	5,756	68.1	31.9	8.5	2.9	18.3	20.9
DISTRICT 22	0	Total:	766,987	324,471	442,516	119,105	99,463	216,902	310,661	42.3	57.7	15.5	13.0	28.3	40.5
	0.00 %	VAP:	557,229	252,124	305,105	82,839	68,178	146,574	212,123	45.2	54.8	14.9	12.2	26.3	38.1
Brazoria (37%)			136,200	61,518	74,682	8,420	17,094	47,350	63,489	45.2	54.8	6.2	12.6	34.8	46.6
Fort Bend (57%)			471,241	192,990	278,251	101,298	61,835	111,019	169,683	41.0	59.0	21.5	13.1	23.6	36.0
Harris (2%)			81,721	36,478	45,243	8,267	10,166	26,111	35,391	44.6	55.4	10.1	12.4	32.0	43.3

District Population Analysis with County Subtotals

CONGRESSIONAL DISTRICTS - PLANC2193

	Deviation		Total	Anglo	Non-Anglo	Asian	Black	Hispanic	B+H	%Anglo	%Non-Anglo	%Asian	%Black	%Hispanic	%B+H
DISTRICT 22	0	Total:	766,987	324,471	442,516	119,105	99,463	216,902	310,661	42.3	57.7	15.5	13.0	28.3	40.5
	0.00 %	VAP:	557,229	252,124	305,105	82,839	68,178	146,574	212,123	45.2	54.8	14.9	12.2	26.3	38.1
Matagorda (100%)			36,255	15,355	20,900	856	4,330	15,455	19,466	42.4	57.6	2.4	11.9	42.6	53.7
Wharton (100%)			41,570	18,130	23,440	264	6,038	16,967	22,632	43.6	56.4	0.6	14.5	40.8	54.4
DISTRICT 23	0	Total:	766,987	217,997	548,990	27,237	37,248	482,437	512,854	28.4	71.6	3.6	4.9	62.9	66.9
	0.00 %	VAP:	568,074	177,580	390,494	18,844	26,217	340,976	363,926	31.3	68.7	3.3	4.6	60.0	64.1
Bexar (17%)			346,094	134,771	211,323	22,308	26,259	162,758	184,954	38.9	61.1	6.4	7.6	47.0	53.4
Brewster (100%)			9,546	4,948	4,598	164	287	3,963	4,176	51.8	48.2	1.7	3.0	41.5	43.7
Crane (100%)			4,675	1,342	3,333	39	102	3,158	3,237	28.7	71.3	0.8	2.2	67.6	69.2
Crockett (100%)			3,098	1,080	2,018	23	36	1,920	1,945	34.9	65.1	0.7	1.2	62.0	62.8
Culberson (100%)			2,188	445	1,743	50	48	1,645	1,673	20.3	79.7	2.3	2.2	75.2	76.5
Dimmit (100%)			8,615	898	7,717	94	129	7,487	7,570	10.4	89.6	1.1	1.5	86.9	87.9
Edwards (100%)			1,422	651	771	26	17	718	725	45.8	54.2	1.8	1.2	50.5	51.0
El Paso (11%)			98,671	8,223	90,448	1,674	3,605	85,509	88,065	8.3	91.7	1.7	3.7	86.7	89.3
Frio (100%)			18,385	3,053	15,332	218	767	14,171	14,897	16.6	83.4	1.2	4.2	77.1	81.0
Hudspeth (100%)			3,202	1,094	2,108	22	29	2,036	2,049	34.2	65.8	0.7	0.9	63.6	64.0
Jeff Davis (100%)			1,996	1,282	714	39	28	613	627	64.2	35.8	2.0	1.4	30.7	31.4
Kinney (100%)			3,129	1,489	1,640	46	66	1,470	1,517	47.6	52.4	1.5	2.1	47.0	48.5
La Salle (100%)			6,664	1,467	5,197	28	259	4,908	5,132	22.0	78.0	0.4	3.9	73.6	77.0
Loving (100%)			64	56	8	3	3	1	3	87.5	12.5	4.7	4.7	1.6	4.7
Maverick (100%)			57,887	1,574	56,313	295	307	54,936	55,107	2.7	97.3	0.5	0.5	94.9	95.2
Medina (100%)			50,748	22,324	28,424	528	1,762	25,455	26,930	44.0	56.0	1.0	3.5	50.2	53.1
Pecos (100%)			15,193	3,473	11,720	183	630	10,845	11,376	22.9	77.1	1.2	4.1	71.4	74.9
Presidio (100%)			6,131	961	5,170	102	47	4,991	5,032	15.7	84.3	1.7	0.8	81.4	82.1
Reagan (100%)			3,385	968	2,417	44	78	2,283	2,339	28.6	71.4	1.3	2.3	67.4	69.1
Reeves (100%)			14,748	1,697	13,051	205	332	12,510	12,748	11.5	88.5	1.4	2.3	84.8	86.4
Schleicher (100%)			2,451	1,102	1,349	28	44	1,275	1,296	45.0	55.0	1.1	1.8	52.0	52.9
Sutton (100%)			3,372	1,200	2,172	24	32	2,093	2,111	35.6	64.4	0.7	0.9	62.1	62.6
Terrell (100%)			760	352	408	13	22	370	384	46.3	53.7	1.7	2.9	48.7	50.5
Upton (100%)			3,308	1,318	1,990	32	120	1,797	1,886	39.8	60.2	1.0	3.6	54.3	57.0
Uvalde (100%)			24,564	6,613	17,951	206	268	17,317	17,462	26.9	73.1	0.8	1.1	70.5	71.1
Val Verde (100%)			47,586	7,836	39,750	574	962	38,207	38,861	16.5	83.5	1.2	2.0	80.3	81.7
Ward (100%)			11,644	4,506	7,138	113	666	6,325	6,847	38.7	61.3	1.0	5.7	54.3	58.8
Winkler (100%)			7,791	2,702	5,089	114	210	4,732	4,883	34.7	65.3	1.5	2.7	60.7	62.7
Zavala (100%)			9,670	572	9,098	42	133	8,944	9,022	5.9	94.1	0.4	1.4	92.5	93.3

District Population Analysis with County Subtotals

CONGRESSIONAL DISTRICTS - PLANC2193

	Deviation		Total	Anglo	Non-Anglo	Asian	Black	Hispanic	B+H	%Anglo	%Non-Anglo	%Asian	%Black	%Hispanic	%B+H
DISTRICT 24	0	Total:	766,987	472,474	294,513	77,111	66,043	133,852	195,638	61.6	38.4	10.1	8.6	17.5	25.5
	0.00 %	VAP:	581,738	377,683	204,055	54,234	44,772	90,349	133,025	64.9	35.1	9.3	7.7	15.5	22.9
Dallas (10%)			258,038	167,426	90,612	27,897	15,670	42,581	57,239	64.9	35.1	10.8	6.1	16.5	22.2
Tarrant (24%)			508,949	305,048	203,901	49,214	50,373	91,271	138,399	59.9	40.1	9.7	9.9	17.9	27.2
DISTRICT 25	0	Total:	766,987	447,757	319,230	32,281	103,284	166,945	265,332	58.4	41.6	4.2	13.5	21.8	34.6
	0.00 %	VAP:	586,313	364,328	221,985	24,566	72,332	110,135	180,303	62.1	37.9	4.2	12.3	18.8	30.8
Callahan (89%)			12,152	10,280	1,872	93	243	1,138	1,357	84.6	15.4	0.8	2.0	9.4	11.2
Comanche (100%)			13,594	9,197	4,397	62	127	3,867	3,949	67.7	32.3	0.5	0.9	28.4	29.0
Eastland (100%)			17,725	13,653	4,072	169	497	2,934	3,380	77.0	23.0	1.0	2.8	16.6	19.1
Erath (100%)			42,545	30,006	12,539	557	1,646	9,254	10,774	70.5	29.5	1.3	3.9	21.8	25.3
Hood (100%)			61,598	49,815	11,783	755	931	7,958	8,774	80.9	19.1	1.2	1.5	12.9	14.2
Jack (100%)			8,472	6,358	2,114	72	350	1,521	1,836	75.0	25.0	0.8	4.1	18.0	21.7
Johnson (73%)			132,004	91,729	40,275	1,811	5,380	28,041	32,845	69.5	30.5	1.4	4.1	21.2	24.9
Palo Pinto (100%)			28,409	20,778	7,631	345	857	5,614	6,367	73.1	26.9	1.2	3.0	19.8	22.4
Parker (21%)			31,316	25,279	6,037	482	534	3,980	4,461	80.7	19.3	1.5	1.7	12.7	14.2
Somervell (100%)			9,205	7,011	2,194	93	115	1,687	1,773	76.2	23.8	1.0	1.2	18.3	19.3
Stephens (100%)			9,101	6,256	2,845	89	327	2,204	2,503	68.7	31.3	1.0	3.6	24.2	27.5
Tarrant (18%)			382,999	163,986	219,013	27,621	91,953	95,239	183,523	42.8	57.2	7.2	24.0	24.9	47.9
Young (100%)			17,867	13,409	4,458	132	324	3,508	3,790	75.0	25.0	0.7	1.8	19.6	21.2
DISTRICT 26	0	Total:	766,987	433,991	332,996	85,771	82,275	147,447	225,258	56.6	43.4	11.2	10.7	19.2	29.4
	0.00 %	VAP:	569,880	341,892	227,988	60,224	56,050	97,018	150,908	60.0	40.0	10.6	9.8	17.0	26.5
Cooke (100%)			41,668	29,404	12,264	446	1,687	8,519	10,062	70.6	29.4	1.1	4.0	20.4	24.1
Denton (75%)			679,309	370,267	309,042	84,874	79,746	130,370	205,942	54.5	45.5	12.5	11.7	19.2	30.3
Tarrant (0%)			0	0	0	0	0	0	0	0.0	0.0	0.0	0.0	0.0	0.0
Wise (67%)			46,010	34,320	11,690	451	842	8,558	9,254	74.6	25.4	1.0	1.8	18.6	20.1
DISTRICT 27	0	Total:	766,987	290,582	476,405	17,623	41,818	410,805	446,110	37.9	62.1	2.3	5.5	53.6	58.2
	0.00 %	VAP:	585,427	242,429	342,998	12,872	29,835	292,191	319,412	41.4	58.6	2.2	5.1	49.9	54.6
Aransas (100%)			23,830	15,816	8,014	655	394	6,158	6,486	66.4	33.6	2.7	1.7	25.8	27.2
Bastrop (46%)			44,314	19,927	24,387	697	2,329	20,580	22,667	45.0	55.0	1.6	5.3	46.4	51.2
Bee (100%)			31,047	8,600	22,447	307	2,558	19,392	21,804	27.7	72.3	1.0	8.2	62.5	70.2
Caldwell (100%)			45,883	16,560	29,323	444	2,932	25,468	28,025	36.1	63.9	1.0	6.4	55.5	61.1
Calhoun (100%)			20,106	8,374	11,732	1,169	534	9,858	10,271	41.6	58.4	5.8	2.7	49.0	51.1
De Witt (100%)			19,824	10,854	8,970	105	1,867	6,890	8,564	54.8	45.2	0.5	9.4	34.8	43.2
Goliad (100%)			7,012	4,246	2,766	60	349	2,288	2,569	60.6	39.4	0.9	5.0	32.6	36.6
Gonzales (100%)			19,653	8,159	11,494	122	1,391	9,897	11,074	41.5	58.5	0.6	7.1	50.4	56.3
Jackson (100%)			14,988	8,510	6,478	228	1,186	4,829	5,877	56.8	43.2	1.5	7.9	32.2	39.2
Lavaca (100%)			20,337	14,564	5,773	114	1,497	3,936	5,316	71.6	28.4	0.6	7.4	19.4	26.1
Nueces (100%)			353,178	106,165	247,013	10,625	17,679	217,052	231,480	30.1	69.9	3.0	5.0	61.5	65.5

District Population Analysis with County Subtotals

CONGRESSIONAL DISTRICTS - PLANC2193

	Deviation		Total	Anglo	Non-Anglo	Asian	Black	Hispanic	B+H	%Anglo	%Non-Anglo	%Asian	%Black	%Hispanic	%B+H
DISTRICT 27	0	Total:	766,987	290,582	476,405	17,623	41,818	410,805	446,110	37.9	62.1	2.3	5.5	53.6	58.2
	0.00 %	VAP:	585,427	242,429	342,998	12,872	29,835	292,191	319,412	41.4	58.6	2.2	5.1	49.9	54.6
Refugio (100%)			6,741	2,864	3,877	61	534	3,306	3,735	42.5	57.5	0.9	7.9	49.0	55.4
San Patricio (100%)			68,755	26,613	42,142	1,278	1,725	38,220	39,491	38.7	61.3	1.9	2.5	55.6	57.4
Victoria (100%)			91,319	39,330	51,989	1,758	6,843	42,931	48,751	43.1	56.9	1.9	7.5	47.0	53.4
DISTRICT 28	0	Total:	766,987	132,163	634,824	12,278	43,961	577,559	615,181	17.2	82.8	1.6	5.7	75.3	80.2
	0.00 %	VAP:	552,637	106,857	445,780	8,615	31,283	402,711	431,036	19.3	80.7	1.6	5.7	72.9	78.0
Atascosa (100%)			48,981	16,066	32,915	396	736	31,178	31,684	32.8	67.2	0.8	1.5	63.7	64.7
Bexar (13%)			251,965	50,795	201,170	5,095	28,609	168,552	193,451	20.2	79.8	2.0	11.4	66.9	76.8
Duval (100%)			9,831	937	8,894	66	208	7,962	8,133	9.5	90.5	0.7	2.1	81.0	82.7
Guadalupe (60%)			103,849	52,136	51,713	4,705	12,532	33,616	44,675	50.2	49.8	4.5	12.1	32.4	43.0
Jim Hogg (100%)			4,838	414	4,424	36	11	4,281	4,287	8.6	91.4	0.7	0.2	88.5	88.6
McMullen (100%)			600	353	247	13	17	224	231	58.8	41.2	2.2	2.8	37.3	38.5
Starr (100%)			65,920	1,171	64,749	152	162	64,393	64,454	1.8	98.2	0.2	0.2	97.7	97.8
Webb (100%)			267,114	9,495	257,619	1,774	1,647	254,354	255,249	3.6	96.4	0.7	0.6	95.2	95.6
Zapata (100%)			13,889	796	13,093	41	39	12,999	13,017	5.7	94.3	0.3	0.3	93.6	93.7
DISTRICT 29	0	Total:	766,987	63,916	703,071	21,429	113,132	571,563	677,318	8.3	91.7	2.8	14.8	74.5	88.3
	0.00 %	VAP:	547,845	54,519	493,326	16,686	80,103	396,804	473,139	10.0	90.0	3.0	14.6	72.4	86.4
Harris (16%)			766,987	63,916	703,071	21,429	113,132	571,563	677,318	8.3	91.7	2.8	14.8	74.5	88.3
DISTRICT 30	0	Total:	766,987	135,970	631,017	30,062	324,212	276,371	593,069	17.7	82.3	3.9	42.3	36.0	77.3
	0.00 %	VAP:	577,974	123,551	454,423	23,959	242,224	185,018	423,612	21.4	78.6	4.1	41.9	32.0	73.3
Dallas (27%)			714,337	125,608	588,729	21,893	303,130	263,188	559,466	17.6	82.4	3.1	42.4	36.8	78.3
Tarrant (2%)			52,650	10,362	42,288	8,169	21,082	13,183	33,603	19.7	80.3	15.5	40.0	25.0	63.8
DISTRICT 31	0	Total:	766,987	453,212	313,775	47,009	75,716	176,860	245,079	59.1	40.9	6.1	9.9	23.1	32.0
	0.00 %	VAP:	574,120	361,417	212,703	31,029	51,356	116,544	164,576	63.0	37.0	5.4	8.9	20.3	28.7
Bell (53%)			195,972	109,835	86,137	6,976	28,523	47,699	73,510	56.0	44.0	3.6	14.6	24.3	37.5
Bosque (100%)			18,235	13,621	4,614	148	503	3,321	3,737	74.7	25.3	0.8	2.8	18.2	20.5
Burnet (100%)			49,130	34,810	14,320	629	1,011	11,199	12,068	70.9	29.1	1.3	2.1	22.8	24.6
Coryell (100%)			83,093	46,213	36,880	3,238	15,290	16,482	30,436	55.6	44.4	3.9	18.4	19.8	36.6
Hamilton (100%)			8,222	6,805	1,417	63	68	1,045	1,104	82.8	17.2	0.8	0.8	12.7	13.4
Williamson (68%)			412,335	241,928	170,407	35,955	30,321	97,114	124,224	58.7	41.3	8.7	7.4	23.6	30.1
DISTRICT 32	0	Total:	766,987	247,121	519,866	72,967	161,336	279,559	435,345	32.2	67.8	9.5	21.0	36.4	56.8
	0.00 %	VAP:	593,970	214,855	379,115	57,884	120,350	193,923	311,293	36.2	63.8	9.7	20.3	32.6	52.4
Collin (7%)			76,520	29,420	47,100	17,651	9,421	19,028	28,072	38.4	61.6	23.1	12.3	24.9	36.7
Dallas (25%)			651,845	206,954	444,891	51,492	139,805	248,836	383,957	31.7	68.3	7.9	21.4	38.2	58.9
Denton (4%)			38,622	10,747	27,875	3,824	12,110	11,695	23,316	27.8	72.2	9.9	31.4	30.3	60.4

District Population Analysis with County Subtotals

CONGRESSIONAL DISTRICTS - PLANC2193

	Deviation		Total	Anglo	Non-Anglo	Asian	Black	Hispanic	B+H	%Anglo	%Non-Anglo	%Asian	%Black	%Hispanic	%B+H
DISTRICT 33	0	Total:	766,987	101,512	665,475	67,105	155,365	442,093	591,332	13.2	86.8	8.7	20.3	57.6	77.1
	0.00 %	VAP:	555,227	87,980	467,247	48,580	113,394	302,355	412,701	15.8	84.2	8.7	20.4	54.5	74.3
Dallas (15%)			402,667	51,918	350,749	51,698	50,885	247,193	295,300	12.9	87.1	12.8	12.6	61.4	73.3
Tarrant (17%)			364,320	49,594	314,726	15,407	104,480	194,900	296,032	13.6	86.4	4.2	28.7	53.5	81.3
DISTRICT 34	0	Total:	766,987	60,732	706,255	6,582	6,954	692,562	696,543	7.9	92.1	0.9	0.9	90.3	90.8
	0.00 %	VAP:	542,730	51,797	490,933	5,090	4,506	480,322	483,389	9.5	90.5	0.9	0.8	88.5	89.1
Cameron (100%)			421,017	37,107	383,910	3,637	3,410	376,680	378,477	8.8	91.2	0.9	0.8	89.5	89.9
Hidalgo (34%)			294,416	15,019	279,397	1,751	1,613	276,090	276,722	5.1	94.9	0.6	0.5	93.8	94.0
Kenedy (100%)			350	73	277	10	12	261	264	20.9	79.1	2.9	3.4	74.6	75.4
Kleberg (100%)			31,040	6,728	24,312	973	1,361	21,920	23,006	21.7	78.3	3.1	4.4	70.6	74.1
Willacy (100%)			20,164	1,805	18,359	211	558	17,611	18,074	9.0	91.0	1.0	2.8	87.3	89.6
DISTRICT 35	0	Total:	766,987	200,819	566,168	33,906	111,684	422,580	522,669	26.2	73.8	4.4	14.6	55.1	68.1
	0.00 %	VAP:	583,808	173,708	410,100	26,860	81,035	299,295	374,702	29.8	70.2	4.6	13.9	51.3	64.2
Bexar (15%)			303,792	61,060	242,732	10,825	54,095	180,995	228,995	20.1	79.9	3.6	17.8	59.6	75.4
Comal (16%)			25,338	13,504	11,834	751	1,372	9,308	10,493	53.3	46.7	3.0	5.4	36.7	41.4
Hays (57%)			136,865	48,292	88,573	6,796	10,209	70,880	79,614	35.3	64.7	5.0	7.5	51.8	58.2
Travis (23%)			300,992	77,963	223,029	15,534	46,008	161,397	203,567	25.9	74.1	5.2	15.3	53.6	67.6
DISTRICT 36	0	Total:	766,987	378,381	388,606	36,233	103,866	237,028	335,812	49.3	50.7	4.7	13.5	30.9	43.8
	0.00 %	VAP:	578,116	306,182	271,934	27,369	74,367	158,989	231,007	53.0	47.0	4.7	12.9	27.5	40.0
Chambers (100%)			46,571	29,858	16,713	879	3,763	10,952	14,512	64.1	35.9	1.9	8.1	23.5	31.2
Hardin (100%)			56,231	46,934	9,297	608	3,559	3,417	6,891	83.5	16.5	1.1	6.3	6.1	12.3
Harris (9%)			435,982	177,933	258,049	30,549	46,409	176,656	219,160	40.8	59.2	7.0	10.6	40.5	50.3
Jasper (100%)			32,980	23,795	9,185	193	5,950	2,198	8,107	72.1	27.9	0.6	18.0	6.7	24.6
Jefferson (28%)			71,580	25,266	46,314	3,074	31,598	11,144	42,237	35.3	64.7	4.3	44.1	15.6	59.0
Liberty (100%)			91,628	50,044	41,584	734	8,052	30,797	38,563	54.6	45.4	0.8	8.8	33.6	42.1
Newton (100%)			12,217	9,249	2,968	50	2,253	344	2,571	75.7	24.3	0.4	18.4	2.8	21.0
Tyler (100%)			19,798	15,302	4,496	146	2,282	1,520	3,771	77.3	22.7	0.7	11.5	7.7	19.0
DISTRICT 37	0	Total:	766,987	402,448	364,539	90,108	55,043	209,889	259,115	52.5	47.5	11.7	7.2	27.4	33.8
	0.00 %	VAP:	622,654	344,351	278,303	69,769	42,510	156,490	195,471	55.3	44.7	11.2	6.8	25.1	31.4
Travis (55%)			706,338	372,066	334,272	78,120	49,584	197,976	242,257	52.7	47.3	11.1	7.0	28.0	34.3
Williamson (10%)			60,649	30,382	30,267	11,988	5,459	11,913	16,858	50.1	49.9	19.8	9.0	19.6	27.8
DISTRICT 38	0	Total:	766,987	384,410	382,577	88,513	86,900	198,359	279,528	50.1	49.9	11.5	11.3	25.9	36.4
	0.00 %	VAP:	577,591	306,886	270,705	65,153	60,873	136,024	193,987	53.1	46.9	11.3	10.5	23.6	33.6
Harris (16%)			766,987	384,410	382,577	88,513	86,900	198,359	279,528	50.1	49.9	11.5	11.3	25.9	36.4

Population and Voter Data
with Voter Registration Comparison

CONGRESSIONAL DISTRICTS - PLANC2193

			Population									Total Voter Registration			Non-Suspense Voter Registration		
District	Deviation		Total	%Anglo	%Non-Anglo	%Asian	%Black	%Hispanic	%B+H	General Election	Turnout	Total	SSVR	TO/VR	Total	SSVR	TO/VR
1	0	Total:	766,987	60.0	40.0	1.6	19.2	17.0	35.7	2020	327,136	492,448	6.0 %	66.4 %	446,300	6.0 %	73.3 %
	0.00%	VAP:	585,265	63.6	36.4	1.5	18.3	14.1	32.2	2018	248,407	469,441	5.4 %	52.9 %	424,955	5.5 %	58.5 %
2	0	Total:	766,987	49.4	50.6	5.6	13.1	30.3	42.6	2020	321,243	452,256	14.8 %	71.0 %	411,671	15.1 %	78.0 %
	0.00%	VAP:	557,917	53.1	46.9	5.5	12.3	27.1	38.9	2018	230,728	413,875	13.7 %	55.7 %	369,124	14.1 %	62.5 %
3	0	Total:	766,987	56.0	44.0	14.6	11.1	16.2	26.8	2020	364,991	481,931	7.7 %	75.7 %	436,824	7.7 %	83.6 %
	0.00%	VAP:	559,329	59.4	40.6	13.7	10.2	14.3	24.2	2018	262,480	429,790	7.3 %	61.1 %	385,677	7.3 %	68.1 %
4	0	Total:	766,987	59.5	40.5	12.8	10.5	14.3	24.3	2020	346,258	476,734	6.4 %	72.6 %	432,393	6.4 %	80.1 %
	0.00%	VAP:	577,526	63.0	37.0	11.8	9.7	12.4	21.9	2018	251,496	435,091	6.0 %	57.8 %	389,000	5.9 %	64.7 %
5	0	Total:	766,987	47.9	52.1	5.3	15.5	29.5	44.4	2020	299,653	444,297	13.4 %	67.4 %	404,419	13.6 %	74.1 %
	0.00%	VAP:	573,597	52.4	47.6	5.3	14.2	25.8	39.7	2018	222,839	415,673	12.5 %	53.6 %	376,172	12.7 %	59.2 %
6	0	Total:	766,987	44.9	55.1	4.2	15.3	33.8	48.5	2020	282,891	420,084	15.7 %	67.3 %	381,933	15.8 %	74.1 %
	0.00%	VAP:	572,594	48.8	51.2	4.3	14.6	30.2	44.4	2018	208,563	390,494	14.8 %	53.4 %	347,531	15.1 %	60.0 %
7	0	Total:	766,987	27.4	72.6	21.5	20.9	30.1	49.9	2020	280,002	400,887	14.3 %	69.8 %	364,313	14.5 %	76.9 %
	0.00%	VAP:	594,919	30.2	69.8	21.4	19.6	28.3	47.2	2018	206,528	371,927	14.2 %	55.5 %	331,041	14.5 %	62.4 %
8	0	Total:	766,987	45.1	54.9	6.7	14.3	32.5	46.0	2020	312,310	443,459	16.0 %	70.4 %	408,428	16.3 %	76.5 %
	0.00%	VAP:	565,897	48.8	51.2	6.6	13.1	29.7	42.2	2018	213,115	394,298	15.3 %	54.0 %	355,639	15.7 %	59.9 %
9	0	Total:	766,987	12.4	87.6	10.6	38.3	39.3	76.3	2020	256,891	397,754	19.0 %	64.6 %	365,561	19.6 %	70.3 %
	0.00%	VAP:	565,956	13.9	86.1	11.2	38.6	36.4	74.0	2018	191,701	375,892	18.2 %	51.0 %	340,443	18.8 %	56.3 %
10	0	Total:	766,987	56.0	44.0	6.5	10.9	24.9	35.2	2020	340,642	470,895	11.8 %	72.3 %	429,079	11.8 %	79.4 %
	0.00%	VAP:	591,007	59.5	40.5	6.2	10.4	22.0	32.0	2018	256,518	432,559	11.4 %	59.3 %	388,919	11.4 %	66.0 %
11	0	Total:	766,987	43.7	56.3	3.0	13.7	38.6	50.9	2020	268,989	435,966	24.0 %	61.7 %	381,125	24.3 %	70.6 %
	0.00%	VAP:	567,819	47.7	52.3	2.9	12.4	35.2	46.7	2018	194,642	407,563	23.4 %	47.8 %	353,390	23.9 %	55.1 %
12	0	Total:	766,987	54.9	45.1	5.3	13.3	24.6	37.1	2020	324,389	465,159	13.1 %	69.7 %	413,045	13.2 %	78.5 %
	0.00%	VAP:	580,455	58.9	41.1	5.1	12.0	21.7	33.2	2018	236,440	420,572	12.4 %	56.2 %	366,232	12.6 %	64.6 %
13	0	Total:	766,987	58.1	41.9	3.2	8.2	28.2	35.7	2020	300,228	467,394	15.0 %	64.2 %	409,421	14.9 %	73.3 %
	0.00%	VAP:	585,231	62.0	38.0	3.0	7.5	24.6	31.8	2018	227,400	449,077	14.4 %	50.6 %	391,939	14.4 %	58.0 %
14	0	Total:	766,987	52.7	47.3	3.6	17.0	25.1	41.4	2020	315,381	473,616	13.2 %	66.6 %	423,770	13.3 %	74.4 %
	0.00%	VAP:	585,292	56.0	44.0	3.5	16.2	22.4	38.2	2018	235,373	452,807	12.7 %	52.0 %	403,928	12.8 %	58.3 %
15	0	Total:	766,987	15.3	84.7	1.4	1.6	81.4	82.6	2020	228,654	381,576	67.3 %	59.9 %	353,769	67.7 %	64.6 %
	0.00%	VAP:	551,585	17.5	82.5	1.5	1.6	78.9	80.1	2018	160,691	355,688	67.9 %	45.2 %	329,257	68.5 %	48.8 %
16	-1	Total:	766,986	11.7	88.3	2.2	4.5	82.1	85.5	2020	246,375	439,914	67.3 %	56.0 %	395,362	68.7 %	62.3 %
	0.00%	VAP:	573,880	13.0	87.0	2.1	4.1	80.8	84.2	2018	187,882	413,617	68.0 %	45.4 %	375,679	69.4 %	50.0 %
17	0	Total:	766,987	53.0	47.0	3.3	17.0	25.3	41.5	2020	303,627	451,454	13.0 %	67.3 %	407,101	13.0 %	74.6 %
	0.00%	VAP:	589,524	56.6	43.4	3.1	16.0	22.3	37.8	2018	230,050	423,040	12.4 %	54.4 %	379,826	12.5 %	60.6 %
18	0	Total:	766,987	16.7	83.3	5.6	34.5	43.4	76.7	2020	241,102	392,351	21.5 %	61.5 %	355,808	22.1 %	67.8 %
	0.00%	VAP:	576,291	19.4	80.6	6.2	34.4	39.8	73.4	2018	177,823	373,469	20.4 %	47.6 %	333,503	21.1 %	53.3 %
19	0	Total:	766,987	50.2	49.8	2.4	8.0	38.3	45.4	2020	280,307	443,317	27.0 %	63.2 %	391,946	26.8 %	71.5 %
	0.00%	VAP:	578,679	53.7	46.3	2.4	7.4	34.7	41.7	2018	211,157	429,084	26.8 %	49.2 %	374,622	26.8 %	56.4 %
20	0	Total:	766,987	17.6	82.4	4.8	7.7	70.5	76.9	2020	263,913	434,037	57.9 %	60.8 %	379,282	59.3 %	69.6 %
	0.00%	VAP:	574,548	19.7	80.3	4.7	7.2	68.2	74.6	2018	185,646	409,140	58.1 %	45.4 %	354,389	59.8 %	52.4 %

For technical reasons, election results in Texas Legislative Council reports may vary slightly from the official election results. Complete official results for all elections are maintained by the Office of the Texas Secretary of State.
SSVR = Spanish surname voter registration

Population and Voter Data
with Voter Registration Comparison

CONGRESSIONAL DISTRICTS - PLANC2193

			Population									Total Voter Registration			Non-Suspense Voter Registration		
District	Deviation		Total	%Anglo	%Non-Anglo	%Asian	%Black	%Hispanic	%B+H	General Election	Turnout	Total	SSVR	TO/VR	Total	SSVR	TO/VR
21	0	Total:	766,987	58.9	41.1	3.9	4.9	30.7	34.9	2020	418,800	549,468	18.3 %	76.2 %	497,094	18.0 %	84.2 %
	0.00%	VAP:	604,056	62.1	37.9	3.6	4.4	27.9	31.8	2018	315,654	503,954	17.8 %	62.6 %	450,307	17.6 %	70.1 %
22	0	Total:	766,987	42.3	57.7	15.5	13.0	28.3	40.5	2020	336,239	458,183	17.1 %	73.4 %	423,155	17.1 %	79.5 %
	0.00%	VAP:	557,229	45.2	54.8	14.9	12.2	26.3	38.1	2018	242,440	412,584	16.9 %	58.8 %	377,168	16.9 %	64.3 %
23	0	Total:	766,987	28.4	71.6	3.6	4.9	62.9	66.9	2020	295,515	464,945	49.2 %	63.6 %	420,203	49.7 %	70.3 %
	0.00%	VAP:	568,074	31.3	68.7	3.3	4.6	60.0	64.1	2018	210,537	427,724	49.7 %	49.2 %	385,042	50.5 %	54.7 %
24	0	Total:	766,987	61.6	38.4	10.1	8.6	17.5	25.5	2020	392,591	515,844	8.4 %	76.1 %	465,688	8.4 %	84.3 %
	0.00%	VAP:	581,738	64.9	35.1	9.3	7.7	15.5	22.9	2018	312,625	488,363	8.0 %	64.0 %	432,217	8.0 %	72.3 %
25	0	Total:	766,987	58.4	41.6	4.2	13.5	21.8	34.6	2020	334,512	481,025	10.5 %	69.5 %	433,430	10.5 %	77.2 %
	0.00%	VAP:	586,313	62.1	37.9	4.2	12.3	18.8	30.8	2018	254,996	451,232	9.9 %	56.5 %	401,375	10.0 %	63.5 %
26	0	Total:	766,987	56.6	43.4	11.2	10.7	19.2	29.4	2020	362,471	485,812	8.9 %	74.6 %	443,033	8.9 %	81.8 %
	0.00%	VAP:	569,880	60.0	40.0	10.6	9.8	17.0	26.5	2018	253,583	436,230	8.6 %	58.1 %	388,009	8.6 %	65.4 %
27	0	Total:	766,987	37.9	62.1	2.3	5.5	53.6	58.2	2020	289,015	465,336	40.5 %	62.1 %	412,975	40.7 %	70.0 %
	0.00%	VAP:	585,427	41.4	58.6	2.2	5.1	49.9	54.6	2018	215,608	447,227	40.7 %	48.2 %	393,461	41.1 %	54.8 %
28	0	Total:	766,987	17.2	82.8	1.6	5.7	75.3	80.2	2020	251,565	432,347	62.4 %	58.2 %	394,587	63.2 %	63.8 %
	0.00%	VAP:	552,637	19.3	80.7	1.6	5.7	72.9	78.0	2018	174,071	404,806	62.8 %	43.0 %	367,935	64.0 %	47.3 %
29	0	Total:	766,987	8.3	91.7	2.8	14.8	74.5	88.3	2020	174,623	318,461	56.2 %	54.8 %	297,522	57.3 %	58.7 %
	0.00%	VAP:	547,845	10.0	90.0	3.0	14.6	72.4	86.4	2018	127,259	303,376	55.5 %	41.9 %	279,441	57.0 %	45.5 %
30	0	Total:	766,987	17.7	82.3	3.9	42.3	36.0	77.3	2020	281,153	444,717	16.0 %	63.2 %	398,463	16.6 %	70.6 %
	0.00%	VAP:	577,974	21.4	78.6	4.1	41.9	32.0	73.3	2018	218,322	423,058	14.8 %	51.6 %	373,771	15.5 %	58.4 %
31	0	Total:	766,987	59.1	40.9	6.1	9.9	23.1	32.0	2020	341,209	476,973	12.2 %	71.5 %	429,825	12.1 %	79.4 %
	0.00%	VAP:	574,120	63.0	37.0	5.4	8.9	20.3	28.7	2018	243,319	418,445	11.7 %	58.1 %	369,275	11.7 %	65.9 %
32	0	Total:	766,987	32.2	67.8	9.5	21.0	36.4	56.8	2020	265,313	395,735	16.1 %	67.0 %	349,833	16.5 %	75.8 %
	0.00%	VAP:	593,970	36.2	63.8	9.7	20.3	32.6	52.4	2018	208,554	375,407	15.4 %	55.6 %	324,684	16.0 %	64.2 %
33	0	Total:	766,987	13.2	86.8	8.7	20.3	57.6	77.1	2020	188,476	322,372	35.6 %	58.5 %	288,541	37.1 %	65.3 %
	0.00%	VAP:	555,227	15.8	84.2	8.7	20.4	54.5	74.3	2018	140,835	301,129	35.1 %	46.8 %	263,871	37.0 %	53.4 %
34	0	Total:	766,987	7.9	92.1	0.9	0.9	90.3	90.8	2020	206,339	384,803	80.2 %	53.6 %	354,512	80.8 %	58.2 %
	0.00%	VAP:	542,730	9.5	90.5	0.9	0.8	88.5	89.1	2018	142,867	362,260	80.7 %	39.4 %	333,686	81.4 %	42.8 %
35	0	Total:	766,987	26.2	73.8	4.4	14.6	55.1	68.1	2020	263,761	427,321	36.0 %	61.7 %	374,878	36.7 %	70.4 %
	0.00%	VAP:	583,808	29.8	70.2	4.6	13.9	51.3	64.2	2018	185,070	383,415	36.8 %	48.3 %	329,634	37.9 %	56.1 %
36	0	Total:	766,987	49.3	50.7	4.7	13.5	30.9	43.8	2020	305,177	455,155	16.2 %	67.0 %	419,312	16.4 %	72.8 %
	0.00%	VAP:	578,116	53.0	47.0	4.7	12.9	27.5	40.0	2018	224,698	432,529	15.1 %	51.9 %	392,973	15.3 %	57.2 %
37	0	Total:	766,987	52.5	47.5	11.7	7.2	27.4	33.8	2020	385,927	537,118	13.8 %	71.9 %	482,816	13.9 %	79.9 %
	0.00%	VAP:	622,654	55.3	44.7	11.2	6.8	25.1	31.4	2018	321,615	506,377	13.8 %	63.5 %	434,593	13.9 %	74.0 %
38	0	Total:	766,987	50.1	49.9	11.5	11.3	25.9	36.4	2020	357,671	478,963	13.2 %	74.7 %	444,684	13.3 %	80.4 %
	0.00%	VAP:	577,591	53.1	46.9	11.3	10.5	23.6	33.6	2018	270,198	447,831	12.5 %	60.3 %	408,522	12.7 %	66.1 %

For technical reasons, election results in Texas Legislative Council reports may vary slightly from the official election results. Complete official results for all elections are maintained by the Office of the Texas Secretary of State.
SSVR = Spanish surname voter registration

Incumbents by District

CONGRESSIONAL DISTRICTS - PLANC2193

District	Incumbents
1	Gohmert - R
2	Brady - R
3	Taylor - R
4	Fallon - R
5	Gooden - R
6	Ellzey - R
7	Fletcher - D
8	N/A
9	Green - D
10	McCaul - R
11	Pfluger - R
12	Granger - R
13	Jackson - R
14	Weber - R
15	N/A
16	Escobar - D
17	Sessions - R
18	*Crenshaw - R
	*Jackson Lee - D
19	Arrington - R
20	Castro - D
21	Roy - R
22	Nehls - R
23	Gonzales - R
24	Van Duyne - R
25	Williams - R
26	Burgess - R
27	Cloud - R
28	Cuellar - D
29	Garcia - D
30	Johnson - D
31	Carter - R
32	Allred - D
33	Veasey - D
34	*Gonzalez - D
	*Vela - D
35	Doggett - D
36	Babin - R
37	N/A
38	N/A

* Incumbents paired.

American Community Survey Special Tabulation
Using Census and American Community Survey Data
CONGRESSIONAL DISTRICTS - PLANC2193

	2020 Census		Special Tabulation of Citizen Voting Age Population (CVAP) from the 2015-2019 American Community Survey with Margins of Error											
				Hispanic CVAP	Not Hispanic or Latino Citizen Voting Age Population (CVAP)									
District	Total	VAP	CVAP	% Hispanic	% Black Alone	% Black + White	% Black + American Indian	% White Alone	% American Indian Alone	%Asian Alone	% Native Hawaiian Alone	% American Indian + White	% Asian + White	% Remainder 2 or More Other
1	766,987	585,265	548,500 (±6,663)	8.4 (±0.4)	19.3 (±0.6)	0.2 (±0.1)	0.1(±0.1)	70.1 (±0.5)	0.3 (±0.1)	0.8 (±0.1)	0.1 (±0.1)	0.5 (±0.1)	0.1 (±0.1)	0.1 (±0.1)
2	766,987	557,917	473,130 (±7,150)	19.2 (±0.7)	11.0 (±0.6)	0.3 (±0.1)	0.0(±0.0)	65.0 (±0.7)	0.2 (±0.1)	3.1 (±0.3)	0.1 (±0.1)	0.5 (±0.1)	0.3 (±0.1)	0.2 (±0.1)
3	766,987	559,329	458,990 (±5,709)	9.8 (±0.5)	9.3 (±0.5)	0.3 (±0.1)	0.0(±0.1)	70.9 (±0.6)	0.4 (±0.1)	8.2 (±0.5)	0.0 (±0.1)	0.4 (±0.1)	0.4 (±0.1)	0.2 (±0.1)
4	766,987	577,526	482,685 (±5,283)	8.9 (±0.4)	8.9 (±0.4)	0.4 (±0.1)	0.1(±0.1)	74.3 (±0.5)	0.6 (±0.1)	5.3 (±0.3)	0.1 (±0.1)	0.9 (±0.1)	0.4 (±0.1)	0.2 (±0.1)
5	766,987	573,597	475,145 (±6,210)	16.5 (±0.6)	14.1 (±0.6)	0.4 (±0.1)	0.1(±0.1)	63.7 (±0.6)	0.5 (±0.1)	3.8 (±0.3)	0.0 (±0.1)	0.6 (±0.1)	0.2 (±0.1)	0.1 (±0.1)
6	766,987	572,594	460,385 (±5,740)	20.8 (±0.7)	14.6 (±0.6)	0.4 (±0.1)	0.1(±0.1)	60.1 (±0.5)	0.4 (±0.1)	2.6 (±0.3)	0.1 (±0.1)	0.5 (±0.1)	0.3 (±0.1)	0.2 (±0.1)
7	766,987	594,919	434,150 (±6,268)	19.8 (±0.8)	19.8 (±0.8)	0.3 (±0.1)	0.1(±0.1)	41.4 (±0.7)	0.3 (±0.1)	17.2 (±0.6)	0.0 (±0.1)	0.3 (±0.1)	0.7 (±0.1)	0.2 (±0.1)
8	766,987	565,897	448,200 (±7,034)	20.7 (±0.9)	12.7 (±0.7)	0.3 (±0.1)	0.1(±0.1)	60.1 (±0.7)	0.4 (±0.1)	4.7 (±0.4)	0.1 (±0.1)	0.5 (±0.1)	0.3 (±0.1)	0.2 (±0.1)
9	766,987	565,956	433,694 (±6,856)	24.4 (±0.8)	46.8 (±1.0)	0.3 (±0.1)	0.1(±0.1)	19.1 (±0.6)	0.1 (±0.1)	8.6 (±0.4)	0.1 (±0.1)	0.1 (±0.1)	0.2 (±0.1)	0.2 (±0.1)
10	766,987	591,007	499,655 (±6,283)	16.1 (±0.6)	11.1 (±0.5)	0.3 (±0.1)	0.1(±0.1)	68.1 (±0.5)	0.2 (±0.1)	3.0 (±0.2)	0.1 (±0.1)	0.5 (±0.1)	0.4 (±0.1)	0.3 (±0.1)
11	766,987	567,819	506,180 (±6,480)	32.0 (±0.8)	10.7 (±0.5)	0.3 (±0.1)	0.1(±0.1)	53.6 (±0.5)	0.3 (±0.1)	1.4 (±0.2)	0.3 (±0.1)	0.6 (±0.1)	0.3 (±0.1)	0.3 (±0.1)
12	766,987	580,455	499,365 (±6,341)	16.5 (±0.6)	10.5 (±0.5)	0.4 (±0.1)	0.1(±0.1)	67.9 (±0.5)	0.4 (±0.1)	2.9 (±0.3)	0.1 (±0.1)	0.6 (±0.1)	0.4 (±0.1)	0.2 (±0.1)
13	766,987	585,231	530,695 (±5,525)	19.6 (±0.5)	6.3 (±0.3)	0.3 (±0.1)	0.1(±0.1)	70.3 (±0.4)	0.6 (±0.1)	1.5 (±0.2)	0.1 (±0.1)	0.7 (±0.1)	0.2 (±0.1)	0.2 (±0.1)
14	766,987	585,292	522,120 (±6,472)	17.2 (±0.6)	16.6 (±0.5)	0.2 (±0.1)	0.1(±0.1)	62.4 (±0.6)	0.3 (±0.1)	2.4 (±0.2)	0.0 (±0.1)	0.5 (±0.1)	0.2 (±0.1)	0.2 (±0.1)
15	766,987	551,585	408,545 (±6,510)	73.8 (±0.9)	1.6 (±0.2)	0.1 (±0.1)	0.0(±0.1)	23.0 (±0.5)	0.1 (±0.1)	1.1 (±0.2)	0.0 (±0.1)	0.2 (±0.1)	0.1 (±0.1)	0.0 (±0.1)
16	766,986	573,880	461,620 (±6,295)	78.0 (±0.7)	3.7 (±0.3)	0.2 (±0.1)	0.0(±0.1)	16.0 (±0.5)	0.3 (±0.1)	1.0 (±0.1)	0.1 (±0.1)	0.2 (±0.1)	0.2 (±0.1)	0.2 (±0.1)
17	766,987	589,524	533,630 (±6,636)	16.8 (±0.6)	16.2 (±0.6)	0.2 (±0.1)	0.0(±0.1)	63.9 (±0.5)	0.3 (±0.1)	1.7 (±0.2)	0.1 (±0.1)	0.4 (±0.1)	0.3 (±0.1)	0.2 (±0.1)
18	766,987	576,291	445,505 (±7,216)	27.9 (±0.8)	40.9 (±0.9)	0.3 (±0.1)	0.2(±0.1)	25.0 (±0.5)	0.2 (±0.1)	4.8 (±0.3)	0.1 (±0.1)	0.2 (±0.1)	0.2 (±0.1)	0.2 (±0.1)
19	766,987	578,679	532,905 (±5,922)	32.2 (±0.6)	6.1 (±0.3)	0.3 (±0.1)	0.1(±0.1)	59.1 (±0.5)	0.4 (±0.1)	0.9 (±0.1)	0.1 (±0.1)	0.4 (±0.1)	0.2 (±0.1)	0.1 (±0.1)
20	766,987	574,548	514,780 (±7,136)	68.1 (±0.8)	5.7 (±0.4)	0.3 (±0.1)	0.0(±0.1)	22.7 (±0.6)	0.2 (±0.1)	2.0 (±0.2)	0.1 (±0.1)	0.3 (±0.1)	0.4 (±0.1)	0.2 (±0.1)
21	766,987	604,056	540,620 (±6,383)	25.9 (±0.7)	3.4 (±0.3)	0.3 (±0.1)	0.1(±0.1)	67.4 (±0.5)	0.2 (±0.1)	1.7 (±0.2)	0.1 (±0.1)	0.5 (±0.1)	0.3 (±0.1)	0.2 (±0.1)
22	766,987	557,229	453,845 (±6,671)	23.2 (±0.8)	11.1 (±0.7)	0.2 (±0.1)	0.0(±0.1)	54.4 (±0.7)	0.4 (±0.2)	9.8 (±0.5)	0.0 (±0.1)	0.3 (±0.1)	0.4 (±0.1)	0.2 (±0.1)
23	766,987	568,074	456,265 (±6,367)	57.8 (±0.9)	3.9 (±0.3)	0.2 (±0.1)	0.1(±0.1)	35.1 (±0.5)	0.4 (±0.1)	1.6 (±0.2)	0.1 (±0.1)	0.3 (±0.1)	0.3 (±0.1)	0.2 (±0.1)
24	766,987	581,738	523,445 (±5,927)	11.7 (±0.5)	6.0 (±0.4)	0.3 (±0.1)	0.1(±0.1)	74.2 (±0.3)	0.4 (±0.1)	5.8 (±0.4)	0.2 (±0.1)	0.7 (±0.1)	0.5 (±0.1)	0.2 (±0.1)
25	766,987	586,313	526,565 (±6,249)	14.3 (±0.5)	11.1 (±0.6)	0.3 (±0.1)	0.0(±0.1)	70.2 (±0.5)	0.4 (±0.1)	2.5 (±0.3)	0.1 (±0.1)	0.5 (±0.1)	0.2 (±0.1)	0.2 (±0.1)
26	766,987	569,880	474,885 (±5,494)	12.5 (±0.5)	8.3 (±0.5)	0.4 (±0.1)	0.1(±0.1)	71.2 (±0.5)	0.4 (±0.1)	5.8 (±0.3)	0.1 (±0.1)	0.6 (±0.1)	0.5 (±0.1)	0.1 (±0.1)
27	766,987	585,427	538,290 (±6,436)	48.8 (±0.8)	4.7 (±0.3)	0.2 (±0.1)	0.1(±0.1)	44.3 (±0.5)	0.2 (±0.1)	1.1 (±0.1)	0.1 (±0.1)	0.4 (±0.1)	0.1 (±0.1)	0.1 (±0.1)
28	766,987	552,637	450,425 (±6,133)	69.5 (±0.8)	5.8 (±0.4)	0.1 (±0.1)	0.1(±0.1)	22.8 (±0.5)	0.1 (±0.1)	0.8 (±0.1)	0.0 (±0.1)	0.4 (±0.1)	0.2 (±0.1)	0.2 (±0.1)
29	766,987	547,845	385,600 (±5,995)	62.2 (±0.9)	19.0 (±0.7)	0.2 (±0.1)	0.2(±0.1)	15.1 (±0.5)	0.2 (±0.1)	2.8 (±0.3)	0.1 (±0.1)	0.2 (±0.1)	0.1 (±0.1)	0.1 (±0.1)
30	766,987	577,974	476,775 (±6,584)	20.4 (±0.7)	49.0 (±0.9)	0.5 (±0.1)	0.2(±0.1)	26.0 (±0.5)	0.2 (±0.1)	2.9 (±0.3)	0.0 (±0.1)	0.2 (±0.1)	0.2 (±0.1)	0.3 (±0.1)
31	766,987	574,120	491,195 (±6,109)	17.8 (±0.6)	7.9 (±0.4)	0.6 (±0.1)	0.1(±0.1)	69.1 (±0.4)	0.3 (±0.1)	2.3 (±0.2)	0.2 (±0.1)	0.9 (±0.1)	0.4 (±0.1)	0.4 (±0.1)
32	766,987	593,970	445,825 (±5,784)	20.2 (±0.7)	22.5 (±0.7)	0.4 (±0.1)	0.3(±0.1)	48.1 (±0.5)	0.3 (±0.1)	6.7 (±0.4)	0.0 (±0.1)	0.6 (±0.1)	0.5 (±0.1)	0.3 (±0.1)
33	766,987	555,227	370,430 (±5,514)	41.7 (±0.8)	27.1 (±0.8)	0.3 (±0.1)	0.1(±0.1)	25.4 (±0.6)	0.4 (±0.1)	4.3 (±0.3)	0.1 (±0.1)	0.3 (±0.1)	0.2 (±0.1)	0.2 (±0.1)
34	766,987	542,730	417,275 (±6,578)	86.6 (±0.7)	0.6 (±0.1)	0.0 (±0.1)	0.0(±0.1)	12.0 (±0.4)	0.1 (±0.1)	0.5 (±0.1)	0.0 (±0.1)	0.1 (±0.1)	0.0 (±0.1)	0.0 (±0.1)

The American Community Survey provided estimated citizen voting age population (CVAP) data at the block group level in a Special Tabulation. Because the MOE can only be calculated using whole block groups, all block groups with more than 50% of the population in a district are included in the analysis. The Red-118 report provides a summary of the block groups used in the analysis.
The percent for each CVAP population category is that group's CVAP divided by the CVAP total.
Numbers in parentheses are margins of error at 90% confidence level.

American Community Survey Special Tabulation
Using Census and American Community Survey Data
CONGRESSIONAL DISTRICTS - PLANC2193

2020 Census			Special Tabulation of Citizen Voting Age Population (CVAP) from the 2015-2019 American Community Survey with Margins of Error											
				Hispanic CVAP	Not Hispanic or Latino Citizen Voting Age Population (CVAP)									
District	Total	VAP	CVAP	% Hispanic	% Black Alone	% Black + White	% Black + American Indian	% White Alone	% American Indian Alone	%Asian Alone	% Native Hawaiian Alone	% American Indian + White	% Asian + White	% Remainder 2 or More Other
35	766,987	583,808	460,755 (±6,421)	48.0 (±0.9)	14.0 (±0.6)	0.5 (±0.1)	0.2(±0.1)	33.9 (±0.6)	0.2 (±0.1)	2.1 (±0.2)	0.1 (±0.1)	0.4 (±0.1)	0.3 (±0.1)	0.3 (±0.1)
36	766,987	578,116	506,060 (±6,485)	20.7 (±0.7)	13.2 (±0.5)	0.3 (±0.1)	0.1(±0.1)	61.4 (±0.6)	0.2 (±0.1)	3.2 (±0.2)	0.0 (±0.1)	0.5 (±0.1)	0.2 (±0.1)	0.2 (±0.1)
37	766,987	622,654	528,285 (±6,016)	21.1 (±0.6)	6.2 (±0.4)	0.4 (±0.1)	0.0(±0.1)	64.8 (±0.5)	0.2 (±0.1)	5.6 (±0.3)	0.0 (±0.1)	0.5 (±0.1)	0.8 (±0.1)	0.3 (±0.1)
38	766,987	577,591	464,745 (±6,038)	17.7 (±0.7)	9.5 (±0.6)	0.3 (±0.1)	0.0(±0.1)	63.1 (±0.6)	0.2 (±0.1)	8.1 (±0.4)	0.0 (±0.1)	0.5 (±0.1)	0.4 (±0.1)	0.2 (±0.1)

The American Community Survey provided estimated citizen voting age population (CVAP) data at the block group level in a Special Tabulation. Because the MOE can only be calculated using whole block groups, all block groups with more than 50% of the population in a district are included in the analysis. The Red-118 report provides a summary of the block groups used in the analysis.
The percent for each CVAP population category is that group's CVAP divided by the CVAP total.
Numbers in parentheses are margins of error at 90% confidence level.

U.S. Congressional Districts

S.B. 6, Conference Committee Report

PLANC2193

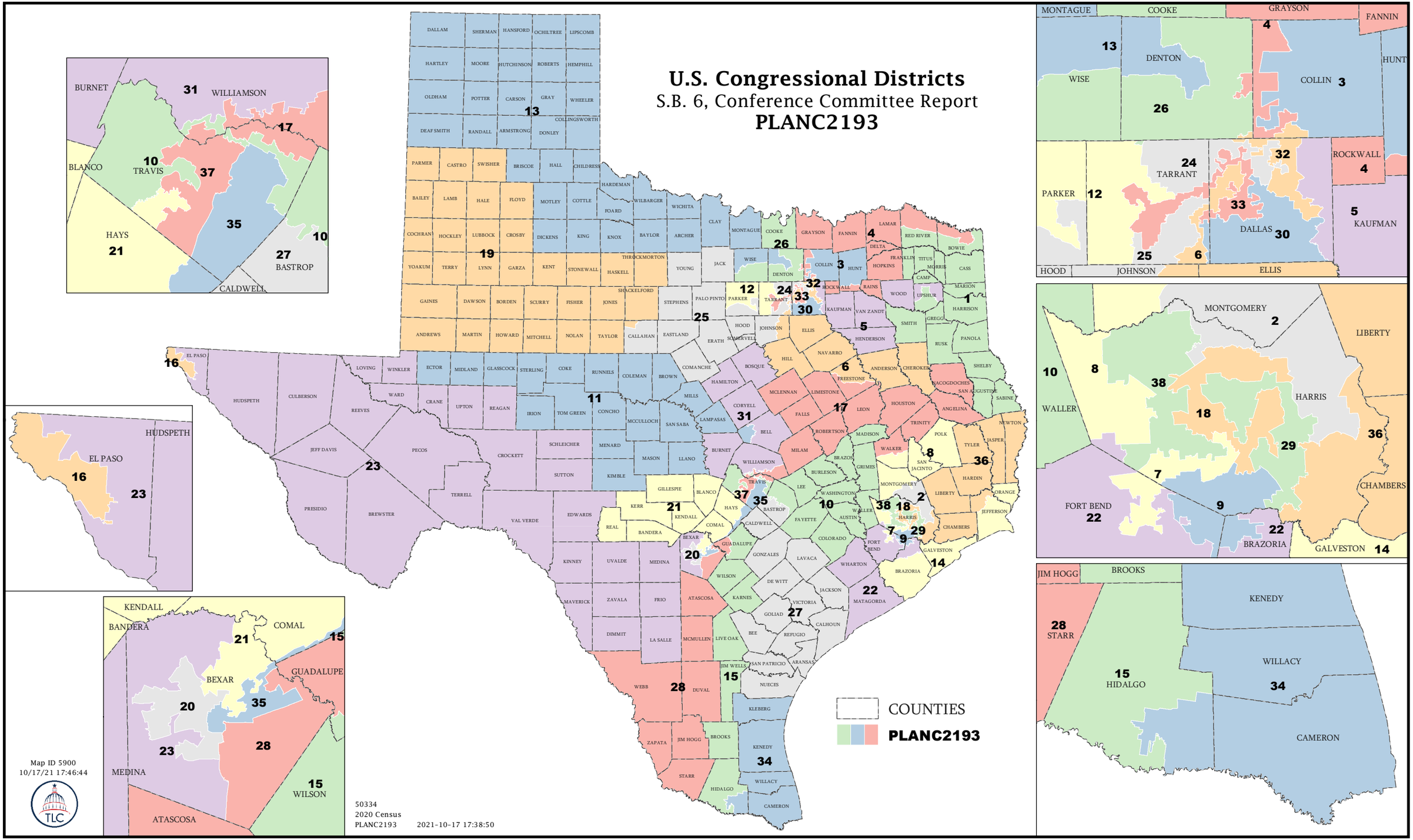

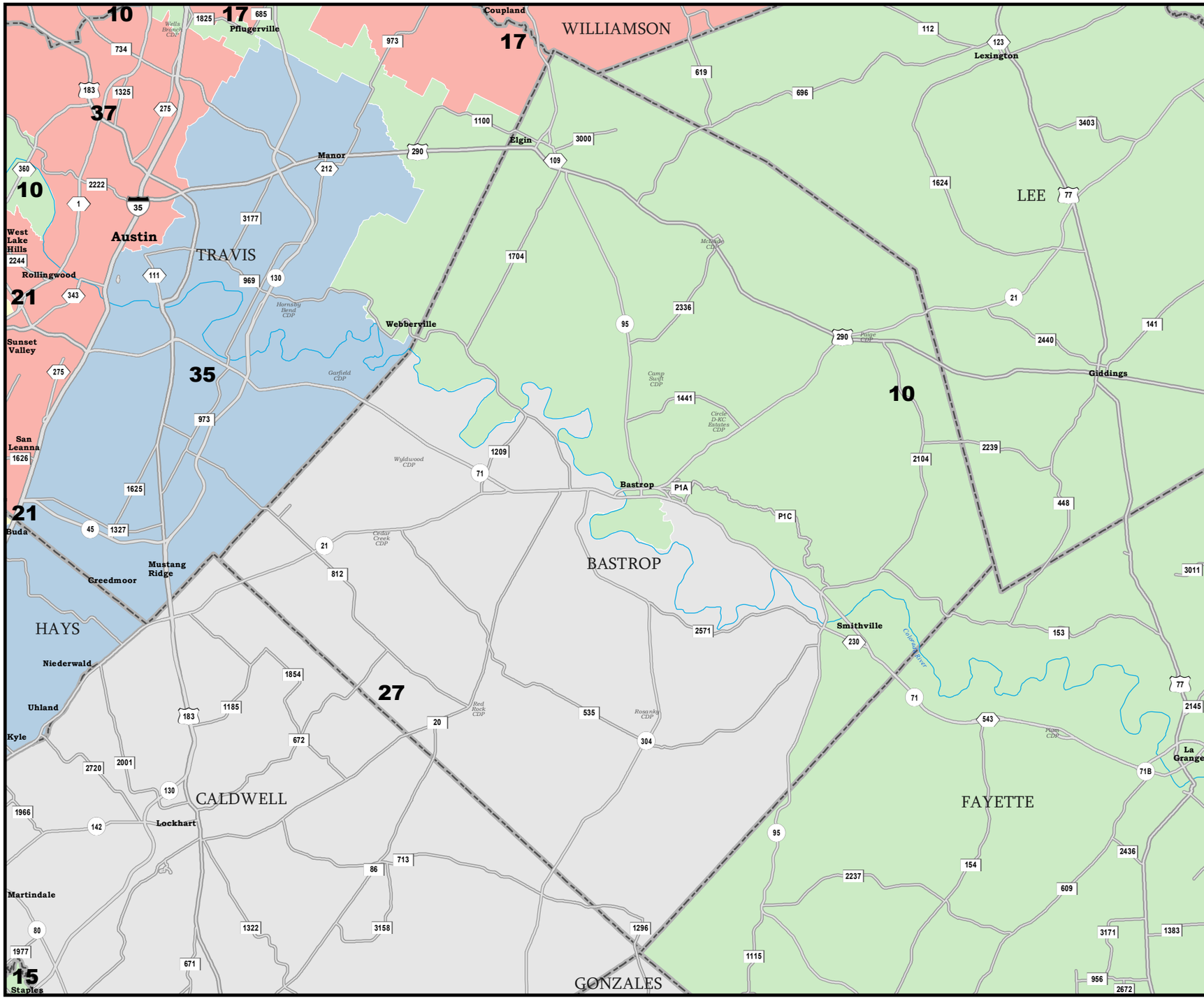

BASTROP COUNTY

U.S. Congressional Districts

S.B. 6, Conference Committee Report

PLANC2193

COUNTIES

PLANC2193

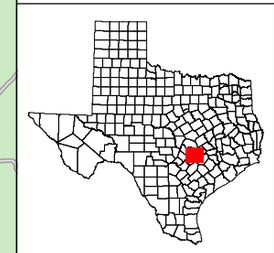

50334
2020 Census
PLANC2193 2021-10-17 17:38:50

Map ID 5900
10/17/21 17:46:44

TLC

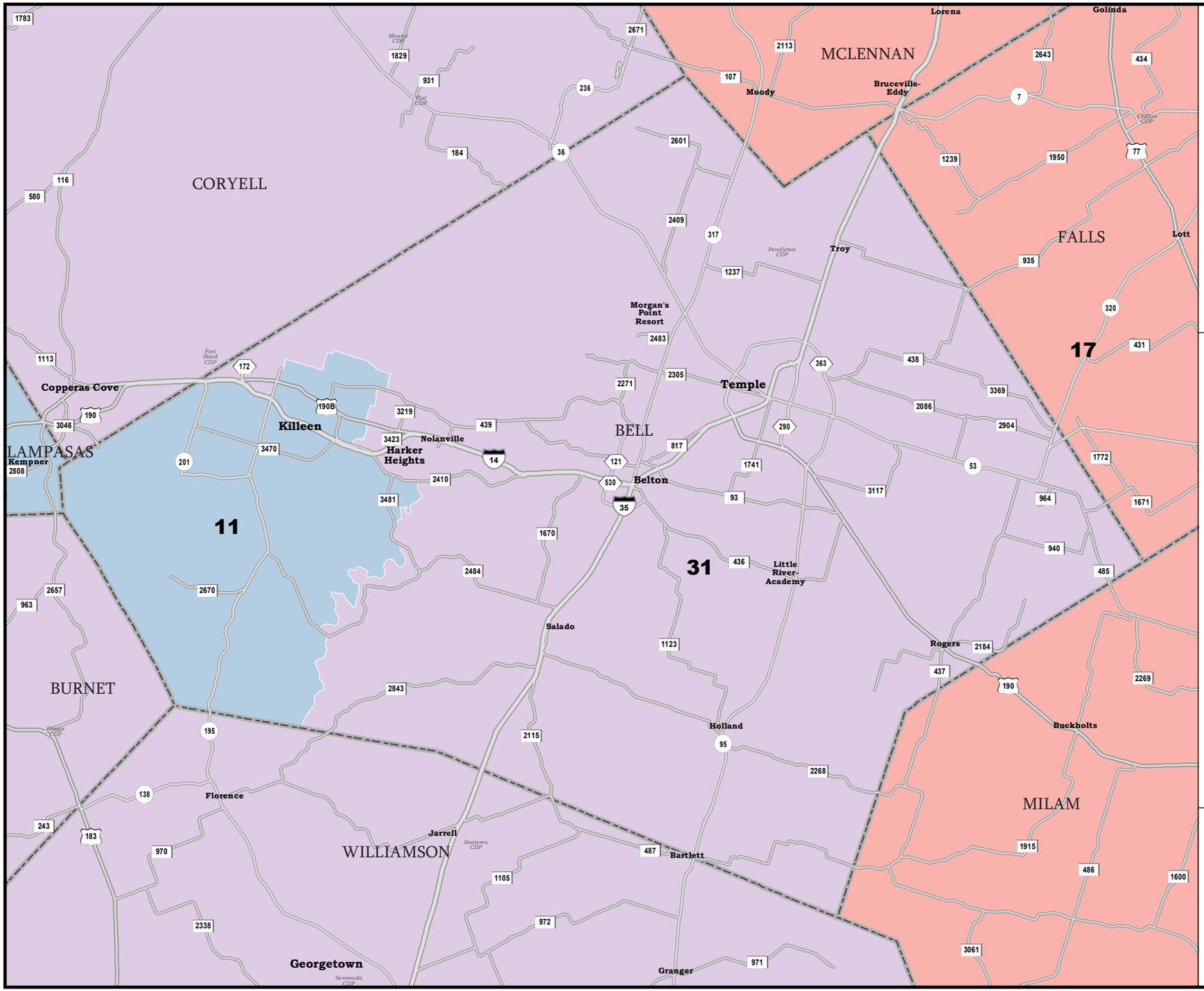

BELL COUNTY

U.S. Congressional Districts

S.B. 6, Conference Committee Report

PLANC2193

COUNTIES

PLANC2193

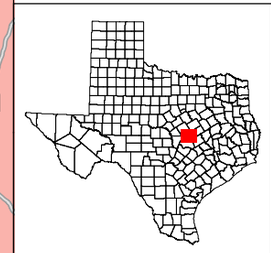

50334
2020 Census
PLANC2193 2021-10-17 17:38:50

Map ID 5900
10/17/21 17:46:44

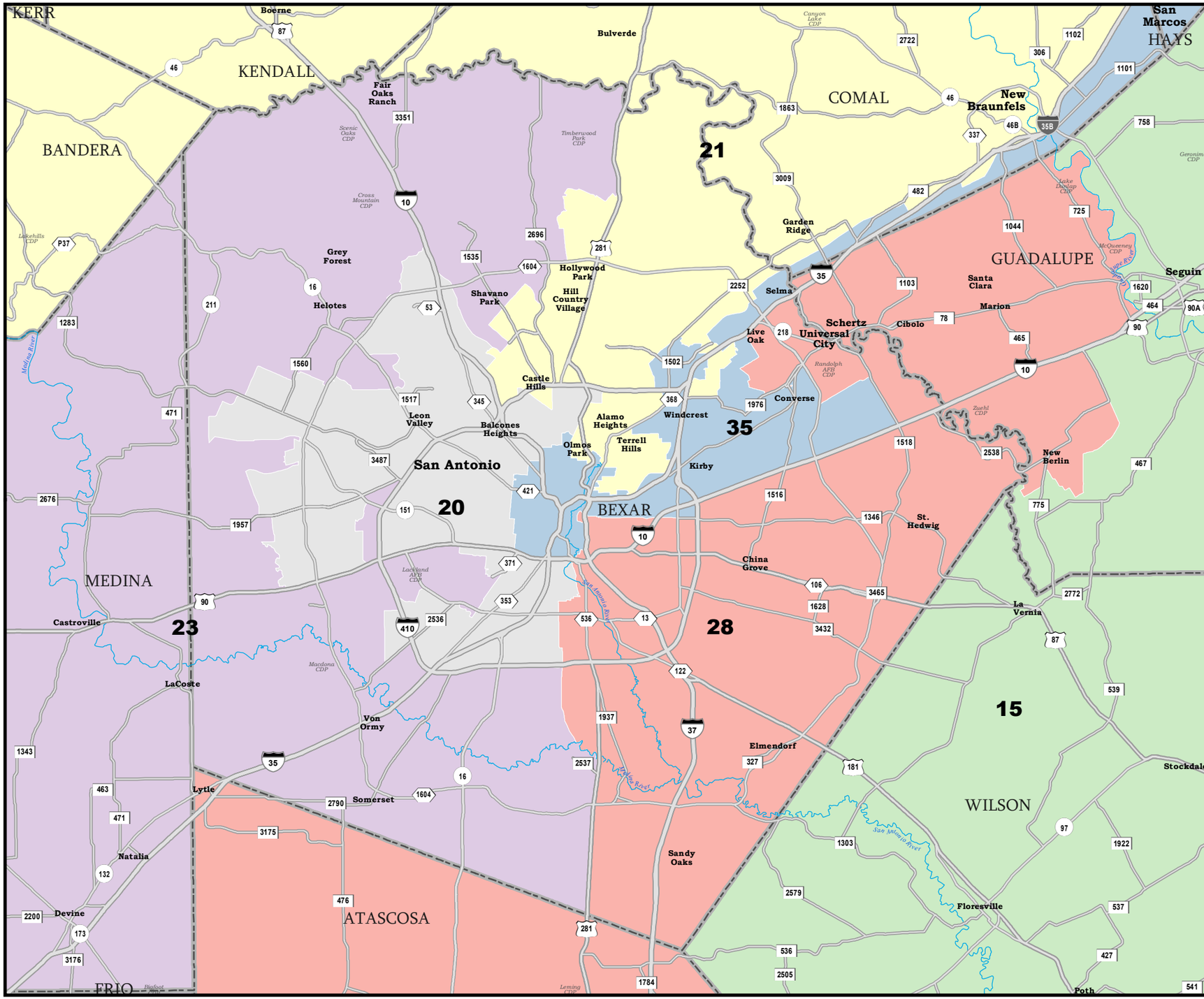

BEXAR COUNTY

U.S. Congressional Districts

S.B. 6, Conference Committee Report

PLANC2193

COUNTIES

PLANC2193

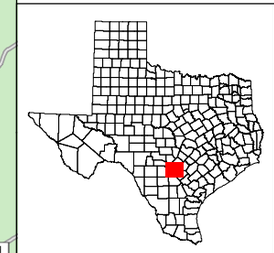

50334
2020 Census
PLANC2193 2021-10-17 17:38:50

Map ID 5900
10/17/21 17:46:44

BOWIE COUNTY

U.S. Congressional Districts

S.B. 6, Conference Committee Report

PLANC2193

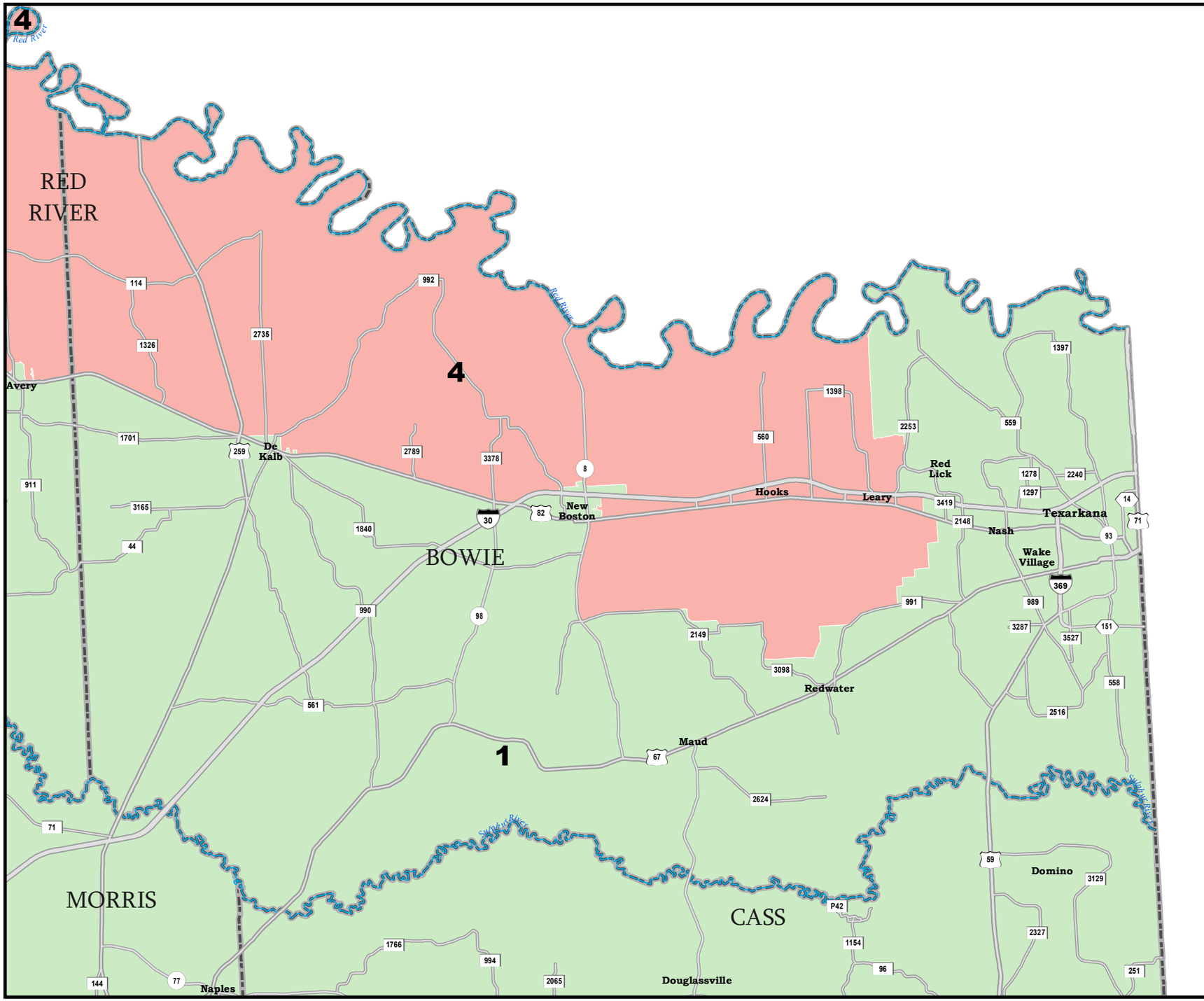

COUNTIES

PLANC2193

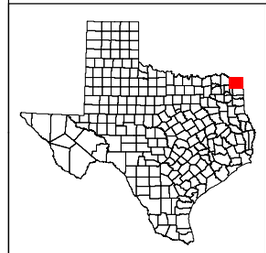

50334
2020 Census
PLANC2193 2021-10-17 17:38:50

Map ID 5900
10/17/21 17:46:44

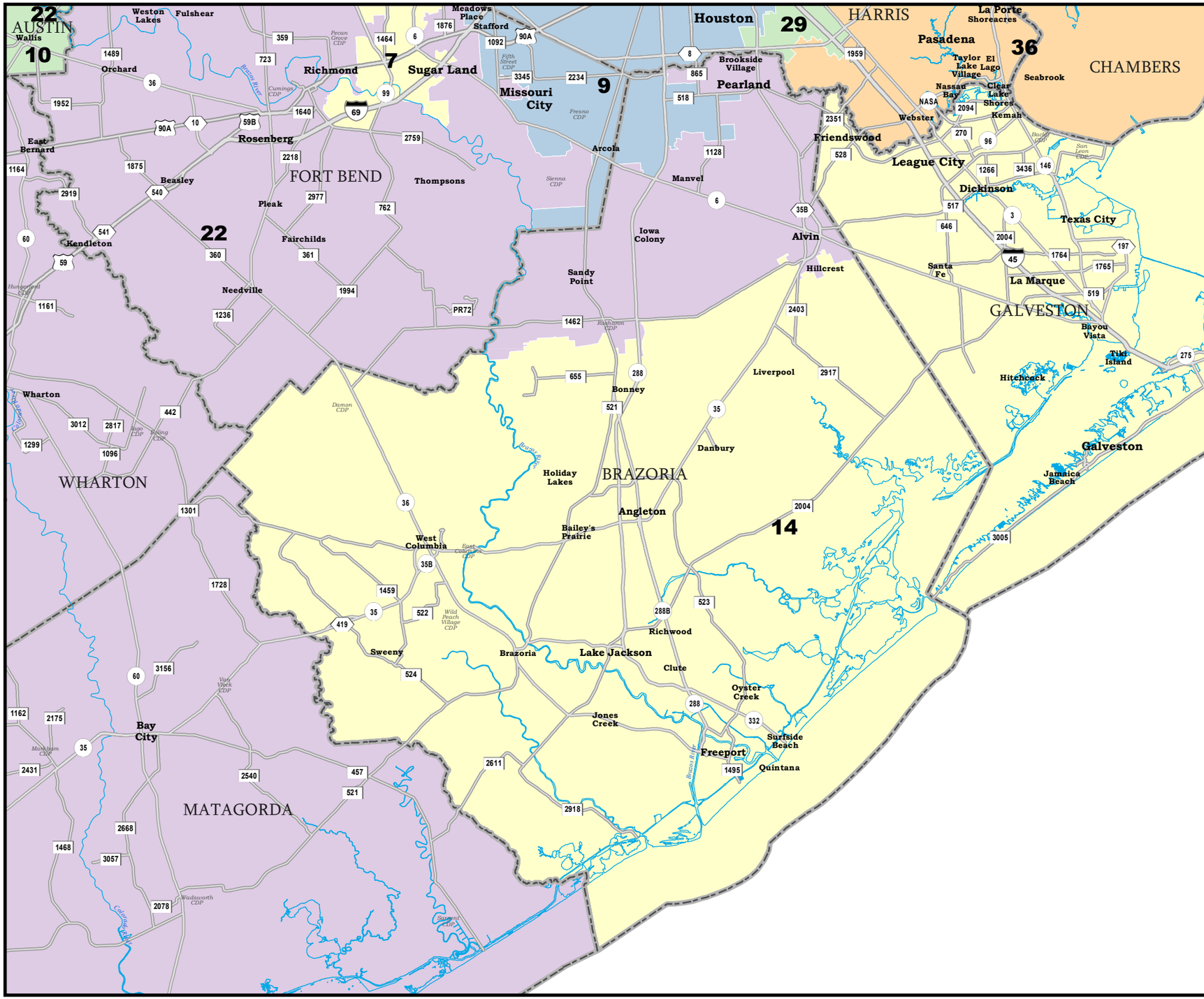

BRAZORIA COUNTY

U.S. Congressional Districts

S.B. 6, Conference Committee Report

PLANC2193

COUNTIES

PLANC2193

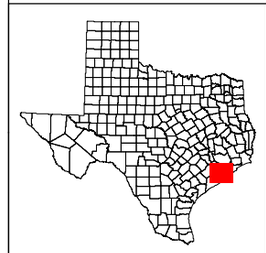

50334
2020 Census
PLANC2193 2021-10-17 17:38:50

Map ID 5900
10/17/21 17:46:44

TLC

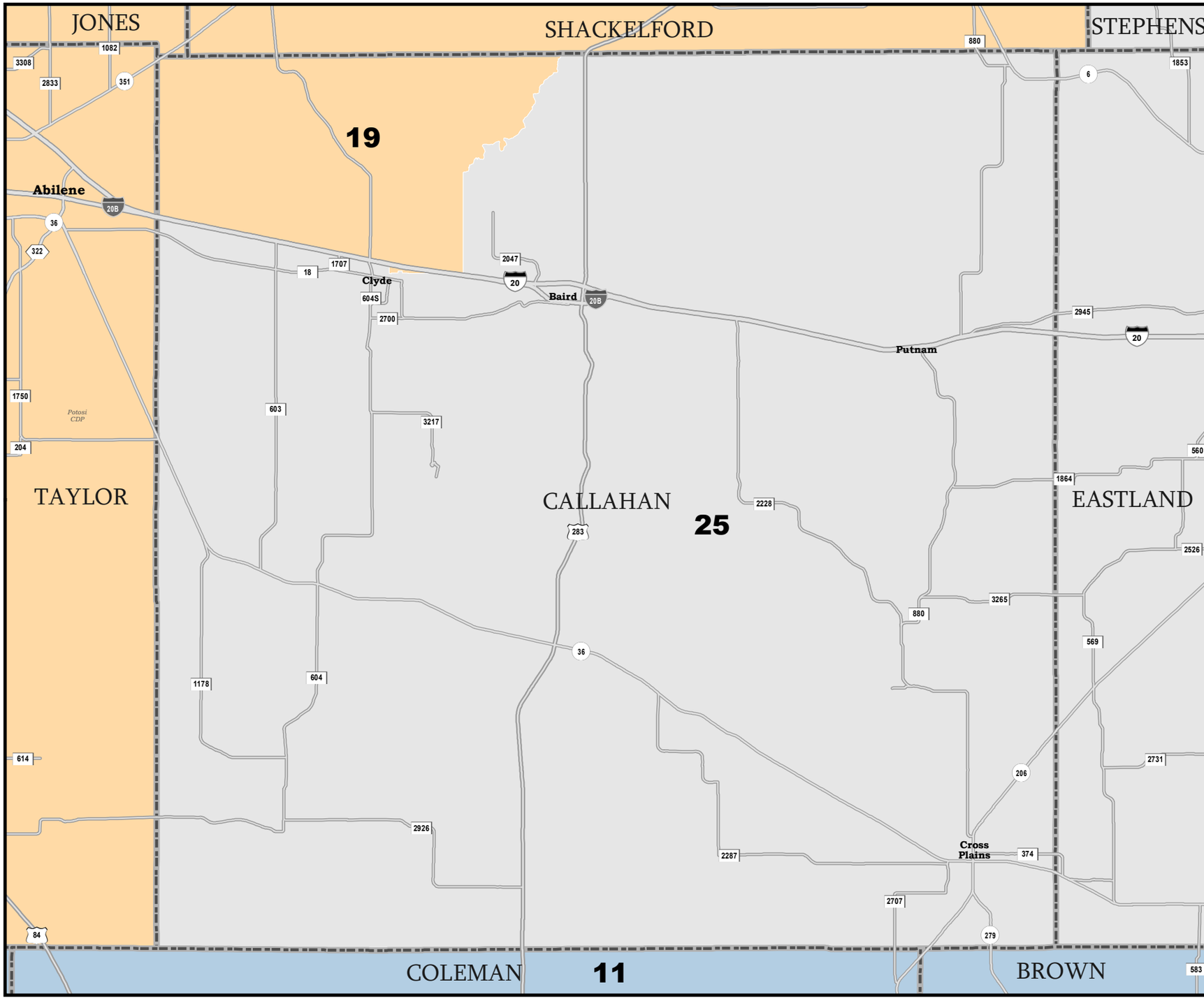

CALLAHAN COUNTY

U.S. Congressional Districts

S.B. 6, Conference Committee Report

PLANC2193

COUNTIES

PLANC2193

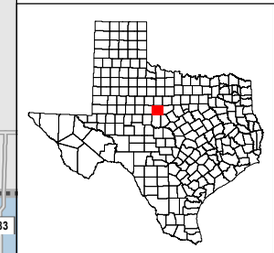

50334
2020 Census
PLANC2193 2021-10-17 17:38:50

Map ID 5900
10/17/21 17:46:44

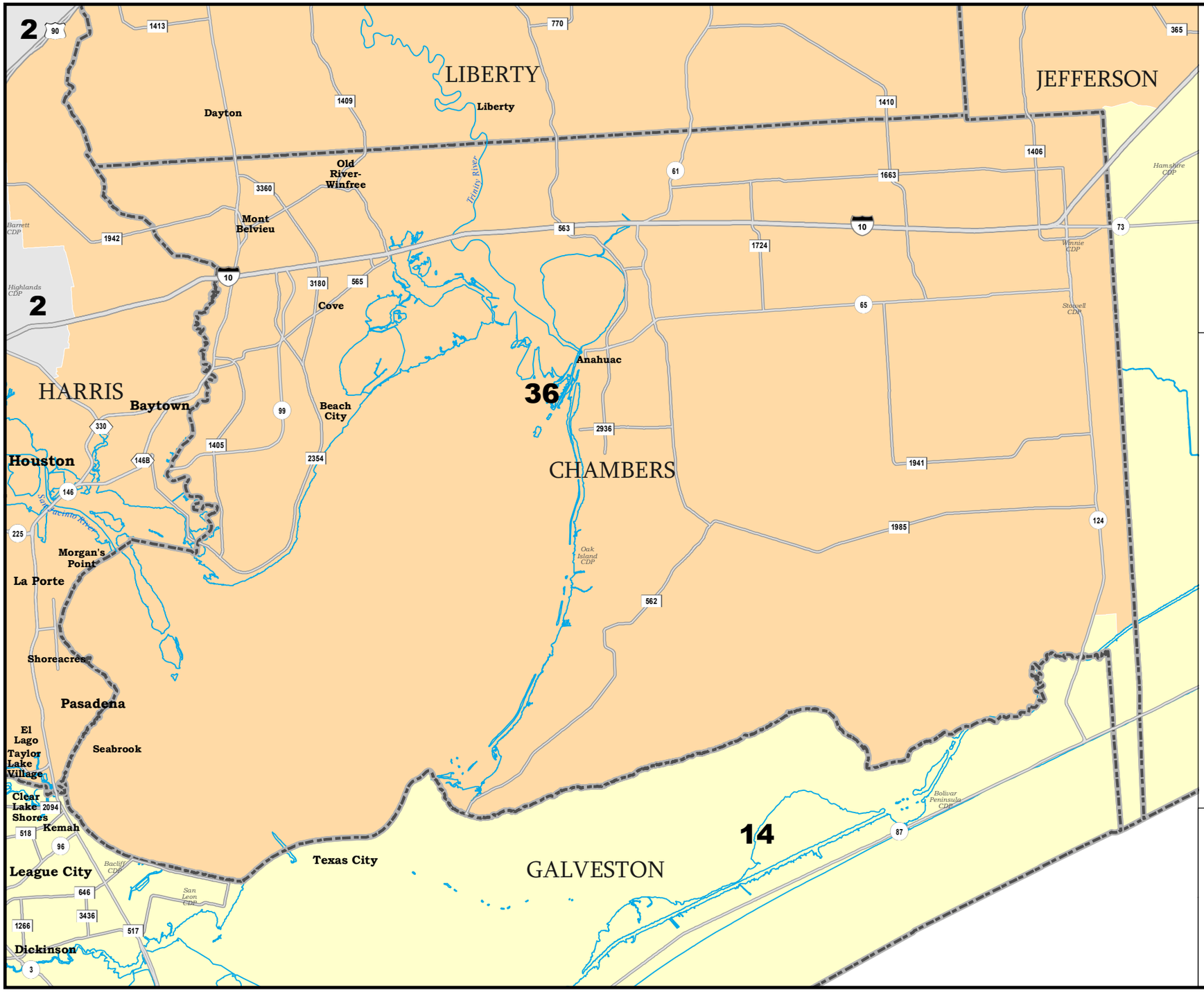

CHAMBERS COUNTY

U.S. Congressional Districts

S.B. 6, Conference Committee Report

PLANC2193

COUNTIES

PLANC2193

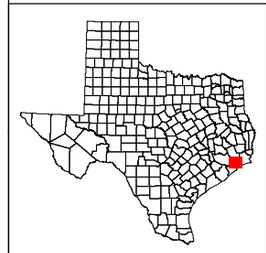

50334
2020 Census
PLANC2193 2021-10-17 17:38:50

Map ID 5900
10/17/21 17:46:44

TLC

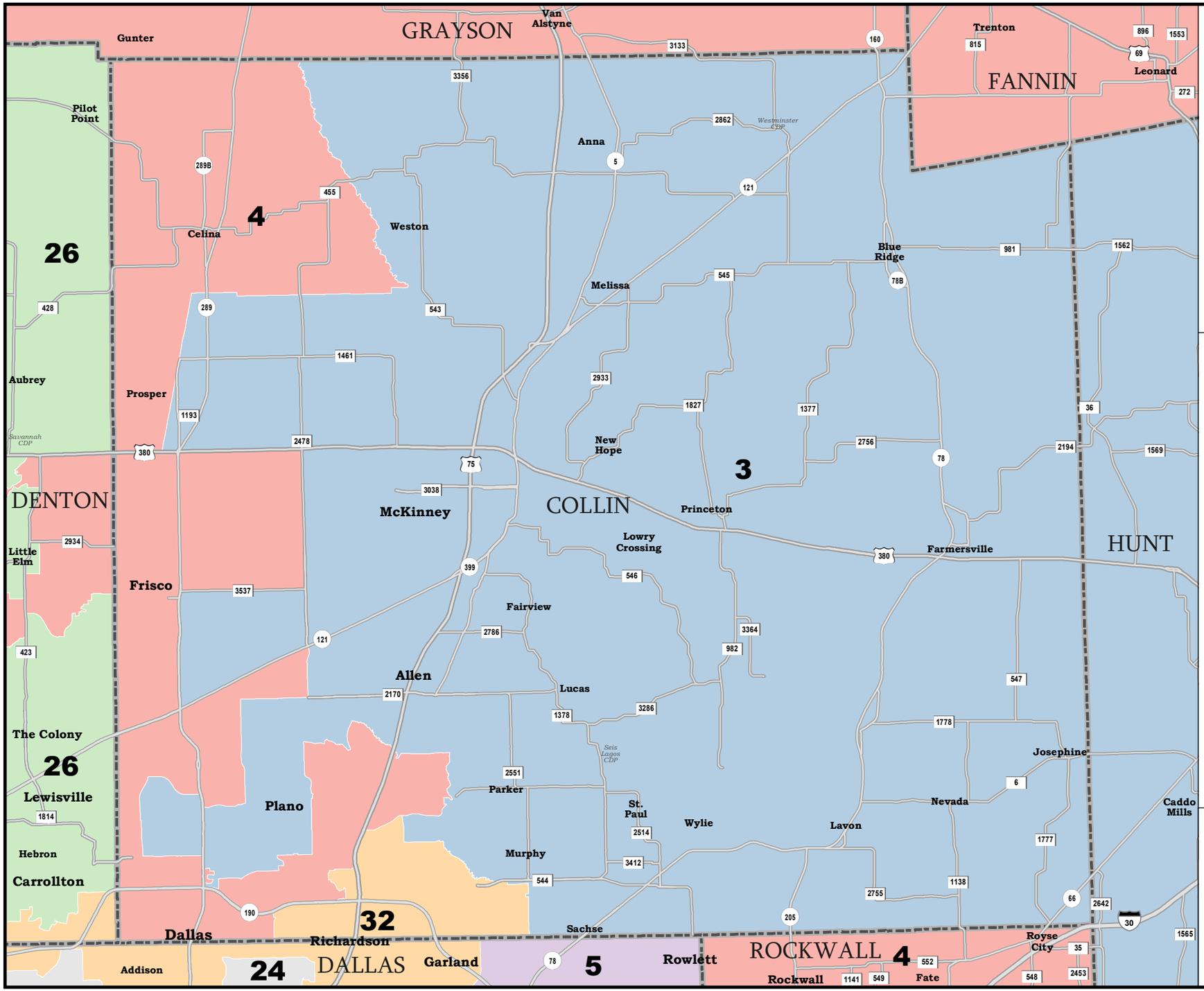

COLLIN COUNTY

U.S. Congressional Districts

S.B. 6, Conference Committee Report

PLANC2193

COUNTIES

PLANC2193

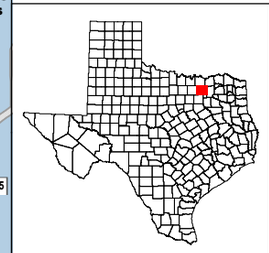

50334
2020 Census
PLANC2193 2021-10-17 17:38:50

Map ID 5900
10/17/21 17:46:44

TLC

COMAL COUNTY

U.S. Congressional Districts

S.B. 6, Conference Committee Report

PLANC2193

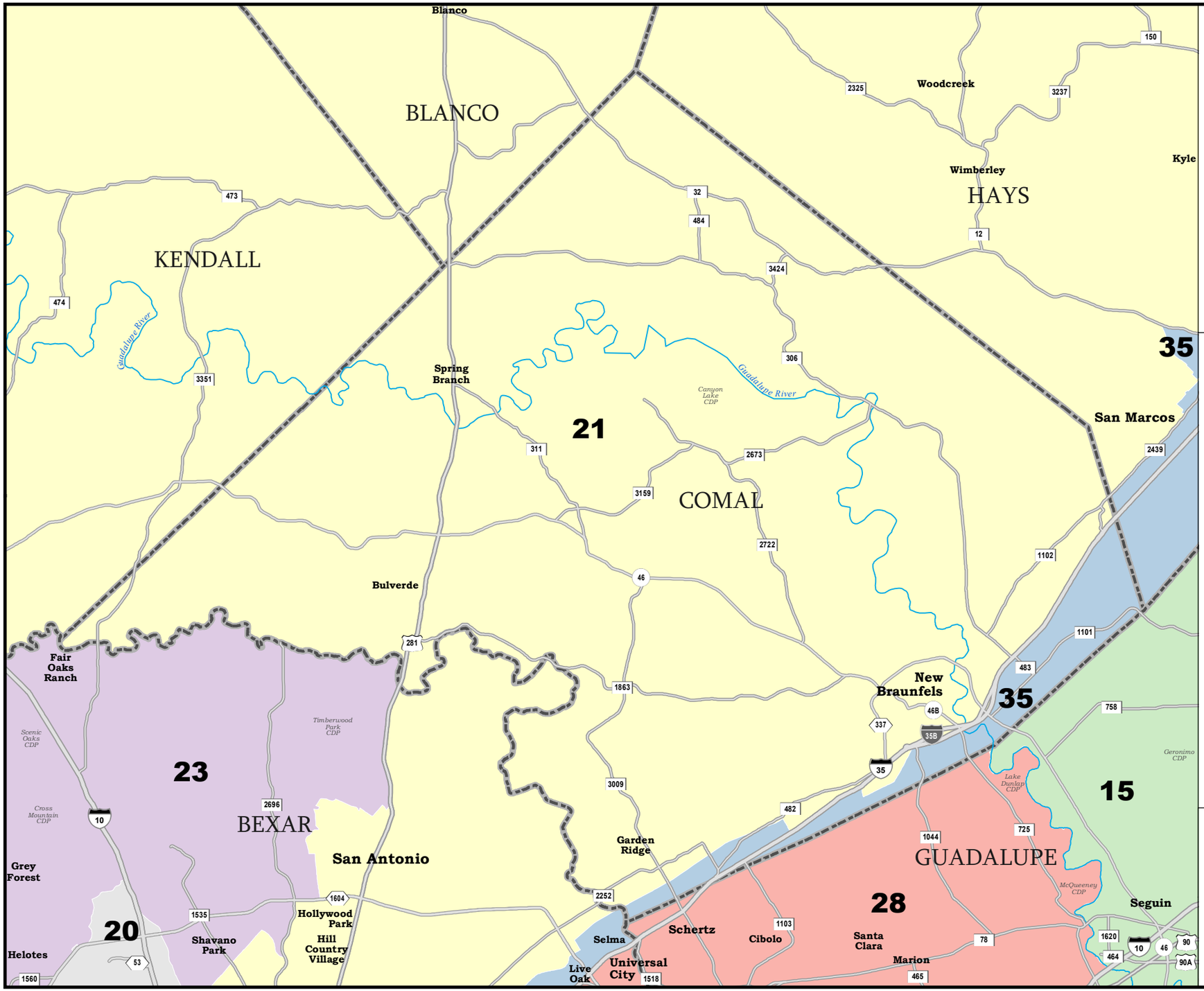

COUNTIES

PLANC2193

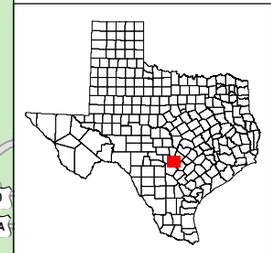

50334
2020 Census
PLANC2193 2021-10-17 17:38:50

Map ID 5900
10/17/21 17:46:44

DALLAS COUNTY

U.S. Congressional Districts

S.B. 6, Conference Committee Report

PLANC2193

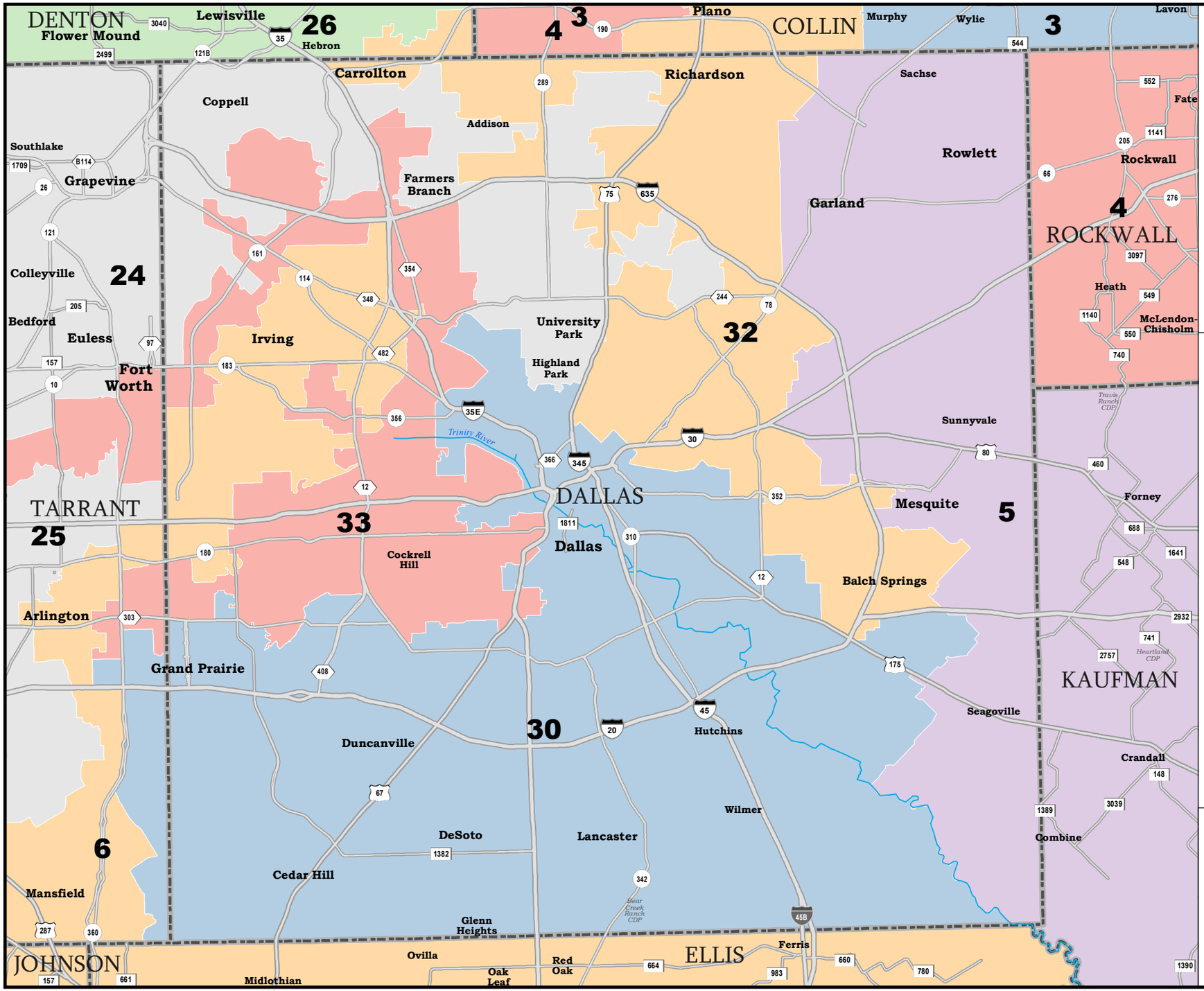

COUNTIES

PLANC2193

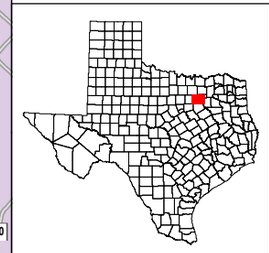

50334
2020 Census
PLANC2193 2021-10-17 17:38:50

Map ID 5900
10/17/21 17:46:44

TLC

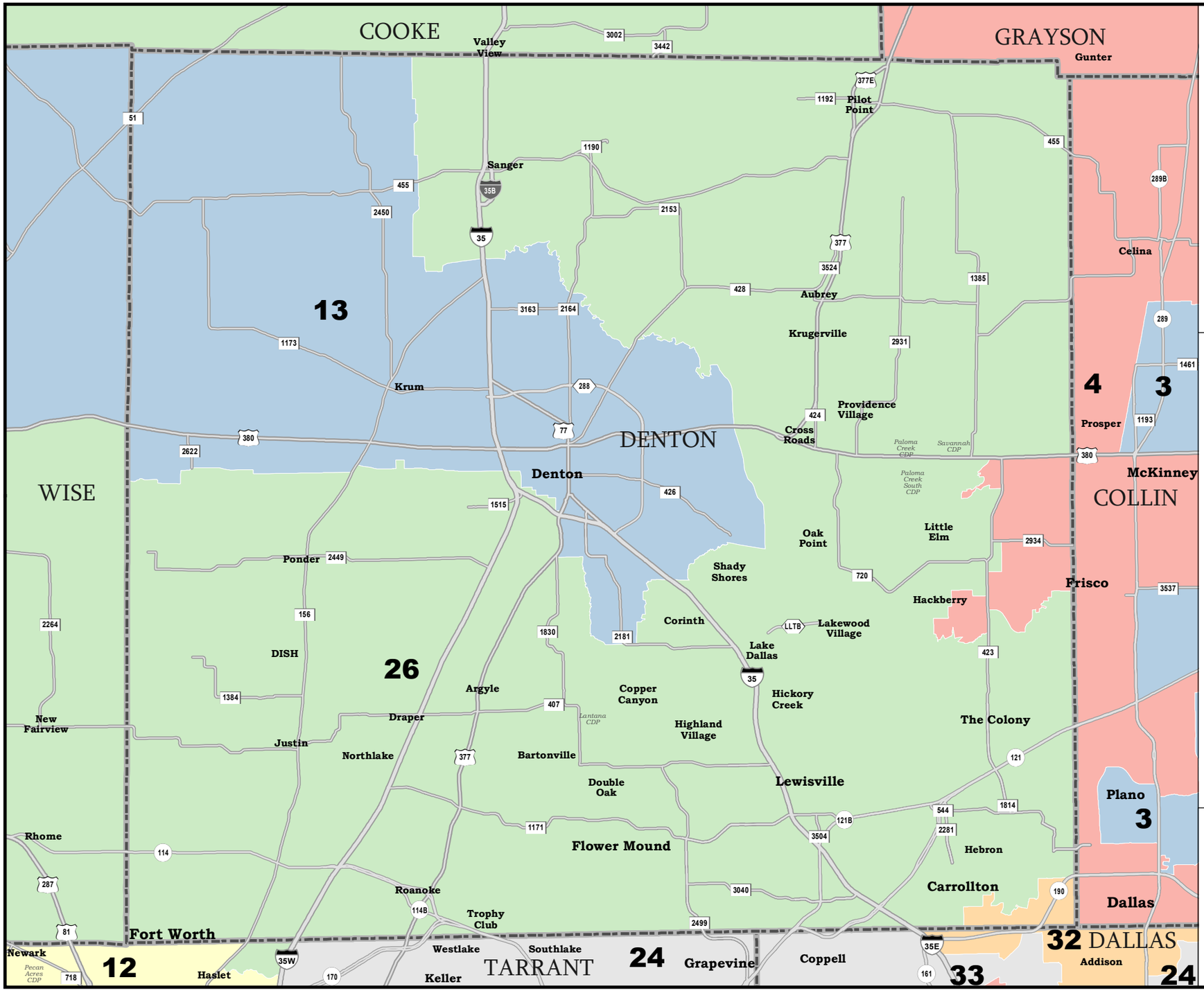

DENTON COUNTY

U.S. Congressional Districts

S.B. 6, Conference Committee Report

PLANC2193

COUNTIES

PLANC2193

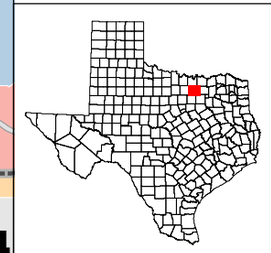

50334
2020 Census
PLANC2193 2021-10-17 17:38:50

Map ID 5900
10/17/21 17:46:44

TLC

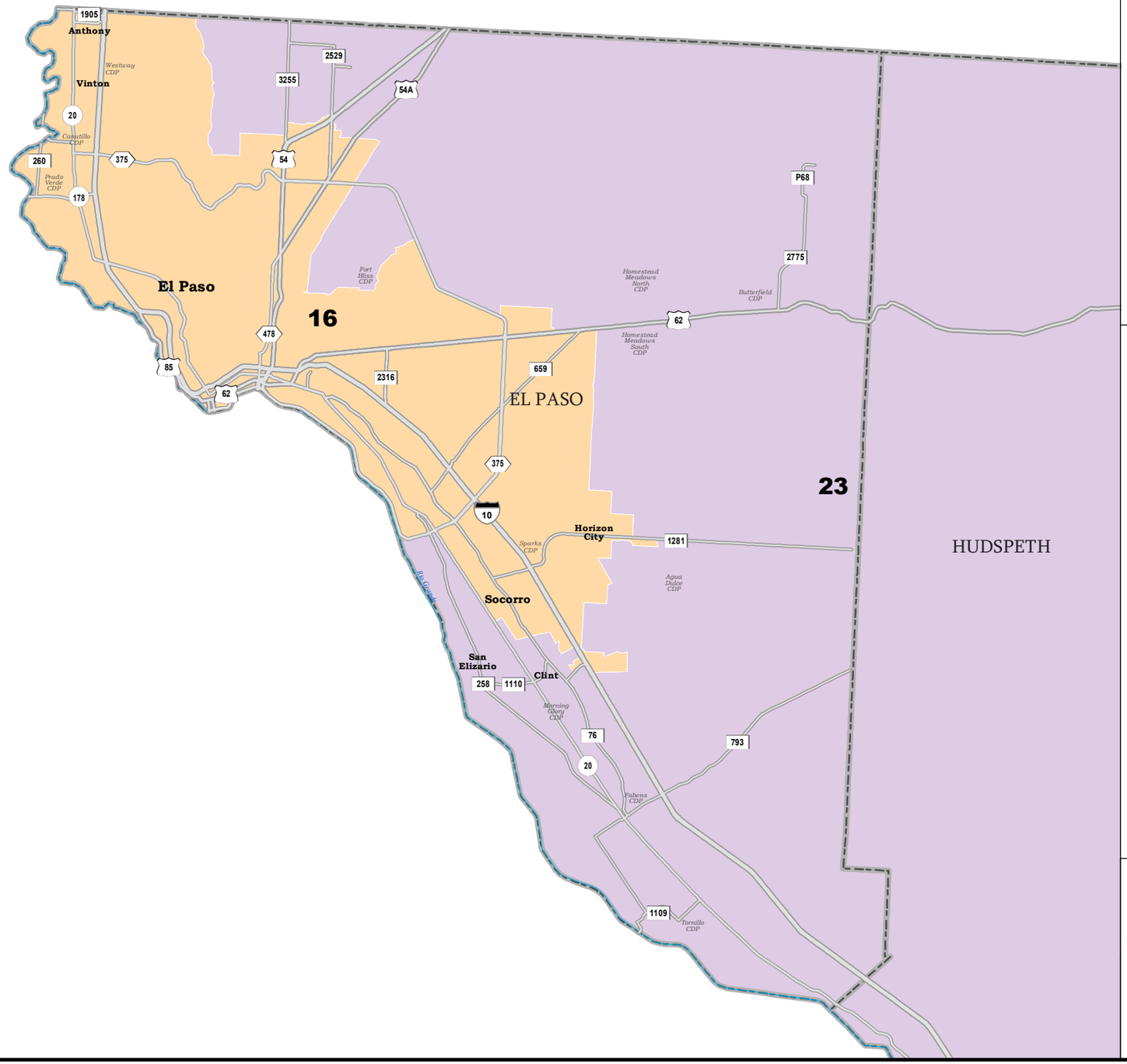

EL PASO COUNTY

U.S. Congressional Districts

S.B. 6, Conference Committee Report

PLANC2193

COUNTIES

PLANC2193

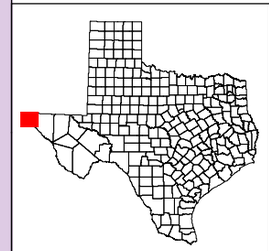

50334
2020 Census
PLANC2193 2021-10-17 17:38:50

Map ID 5900
10/17/21 17:46:44

FORT BEND COUNTY

U.S. Congressional Districts

S.B. 6, Conference Committee Report

PLANC2193

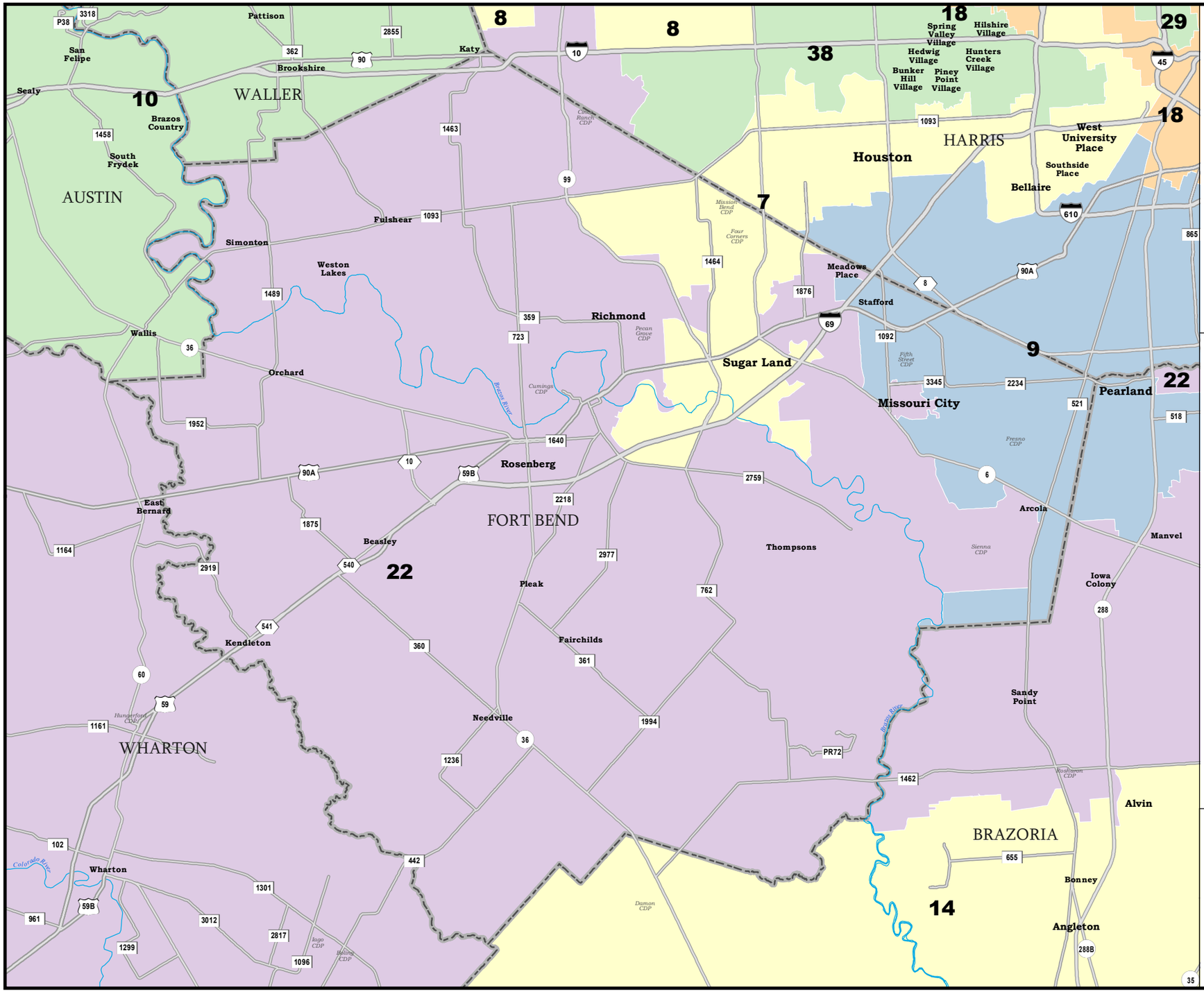

COUNTIES

PLANC2193

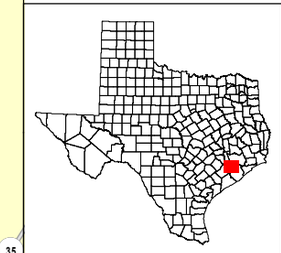

50334
2020 Census
PLANC2193 2021-10-17 17:38:50

Map ID 5900
10/17/21 17:46:44

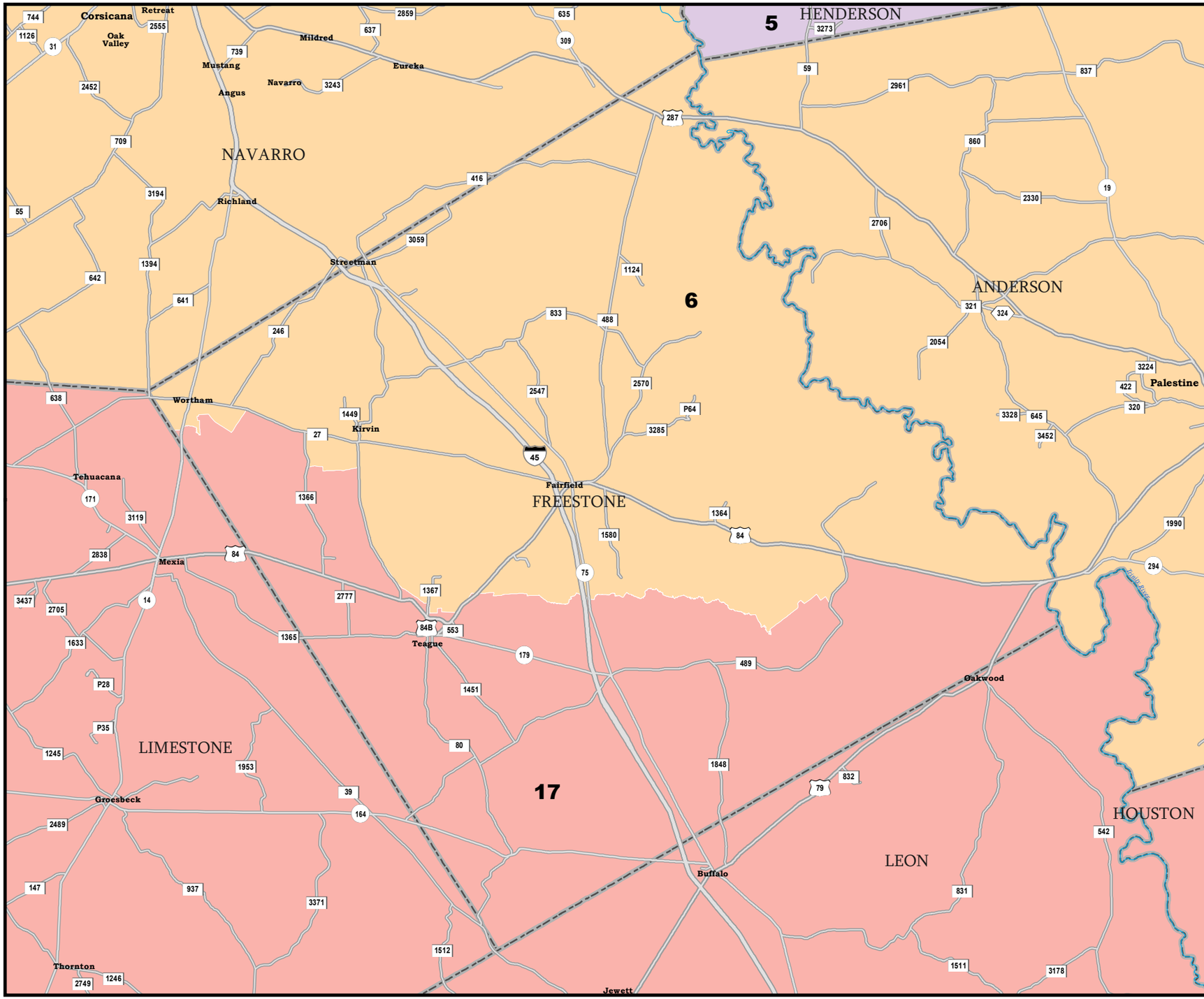

FREESTONE COUNTY

U.S. Congressional Districts

S.B. 6, Conference Committee Report

PLANC2193

COUNTIES

PLANC2193

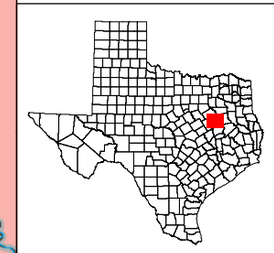

50334
2020 Census
PLANC2193 2021-10-17 17:38:50

Map ID 5900
10/17/21 17:46:44

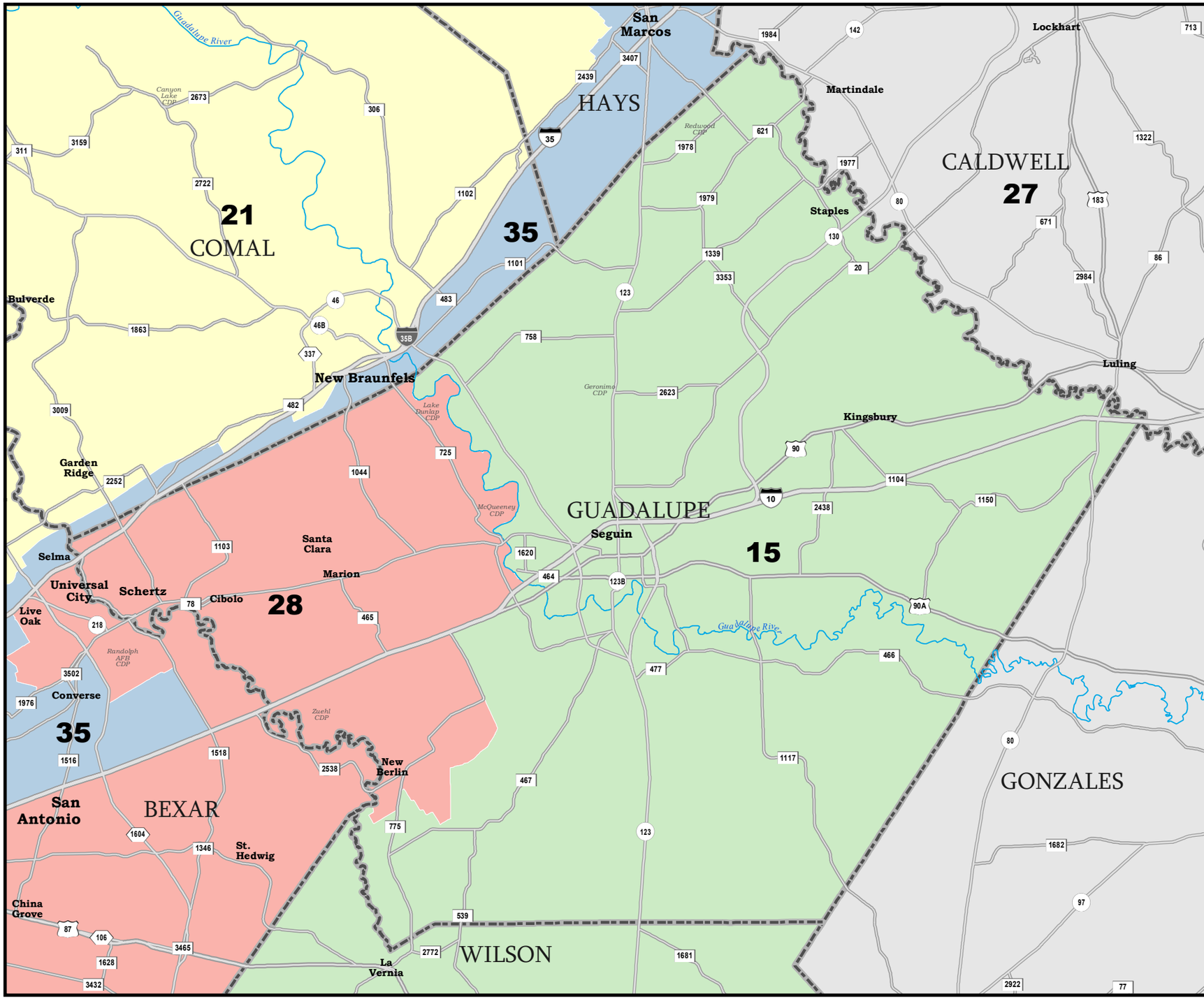

GUADALUPE COUNTY

U.S. Congressional Districts

S.B. 6, Conference Committee Report

PLANC2193

COUNTIES

PLANC2193

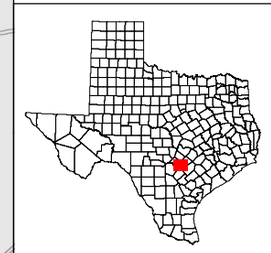

50334
2020 Census
PLANC2193 2021-10-17 17:38:50

Map ID 5900
10/17/21 17:46:44

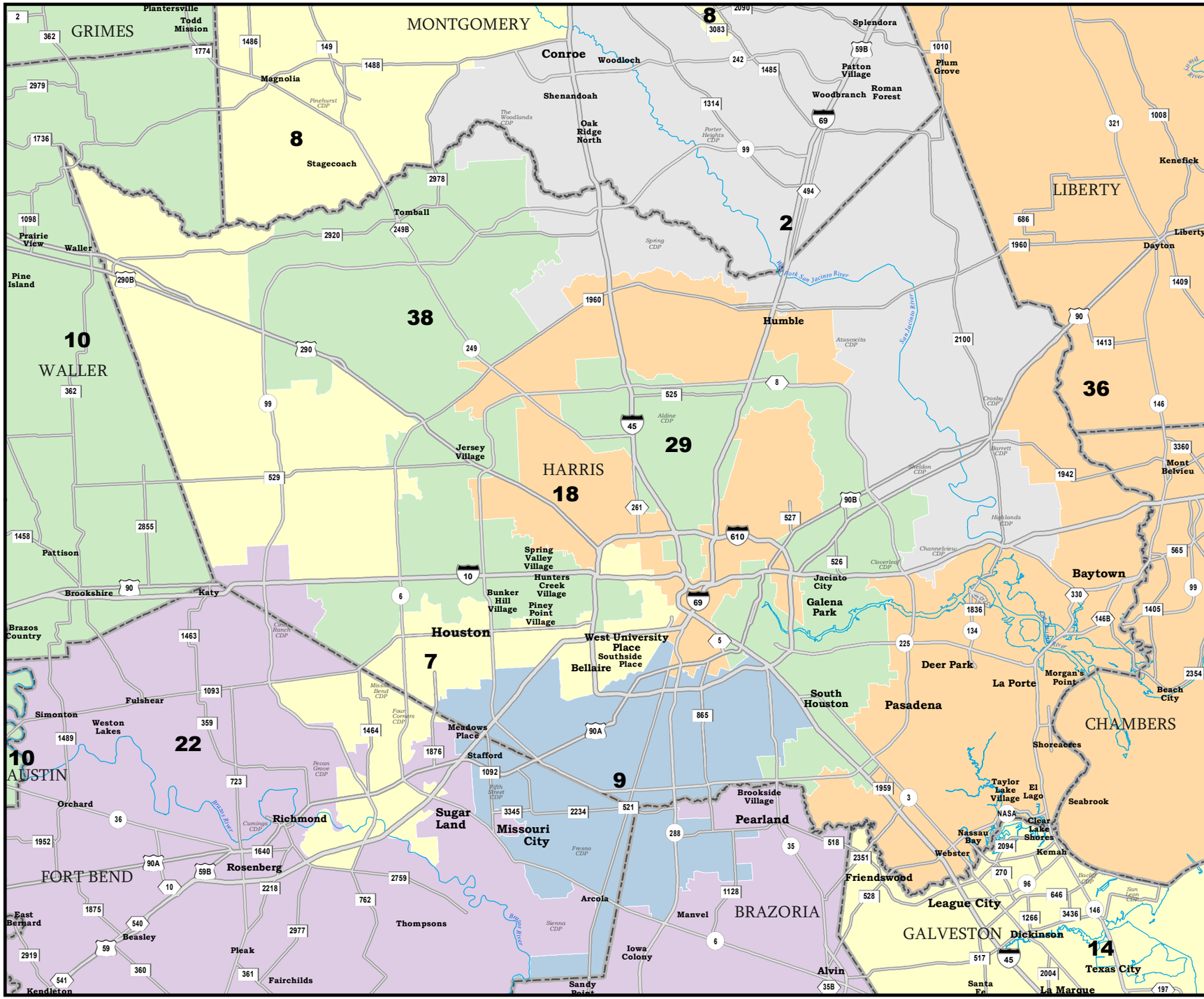

HARRIS COUNTY

U.S. Congressional Districts

S.B. 6, Conference Committee Report

PLANC2193

COUNTIES

PLANC2193

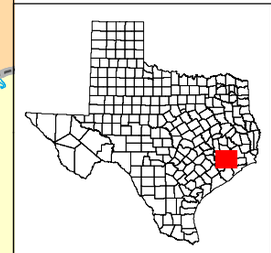

50334
2020 Census
PLANC2193 2021-10-17 17:38:50

Map ID 5900
10/17/21 17:46:44

HAYS COUNTY

U.S. Congressional Districts

S.B. 6, Conference Committee Report

PLANC2193

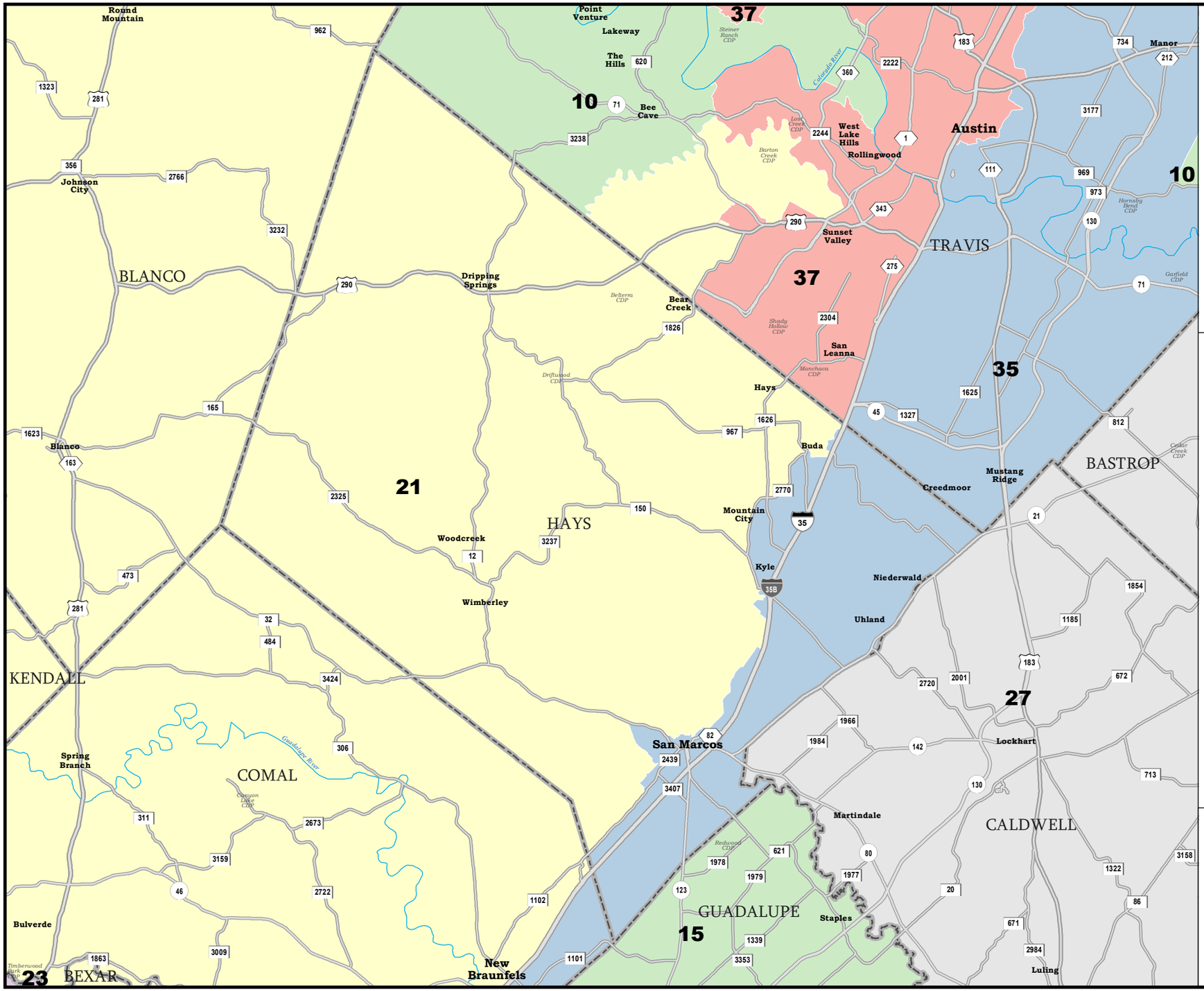

COUNTIES

PLANC2193

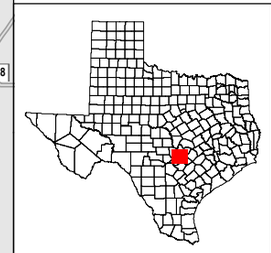

50334
2020 Census
PLANC2193 2021-10-17 17:38:50

Map ID 5900
10/17/21 17:46:44

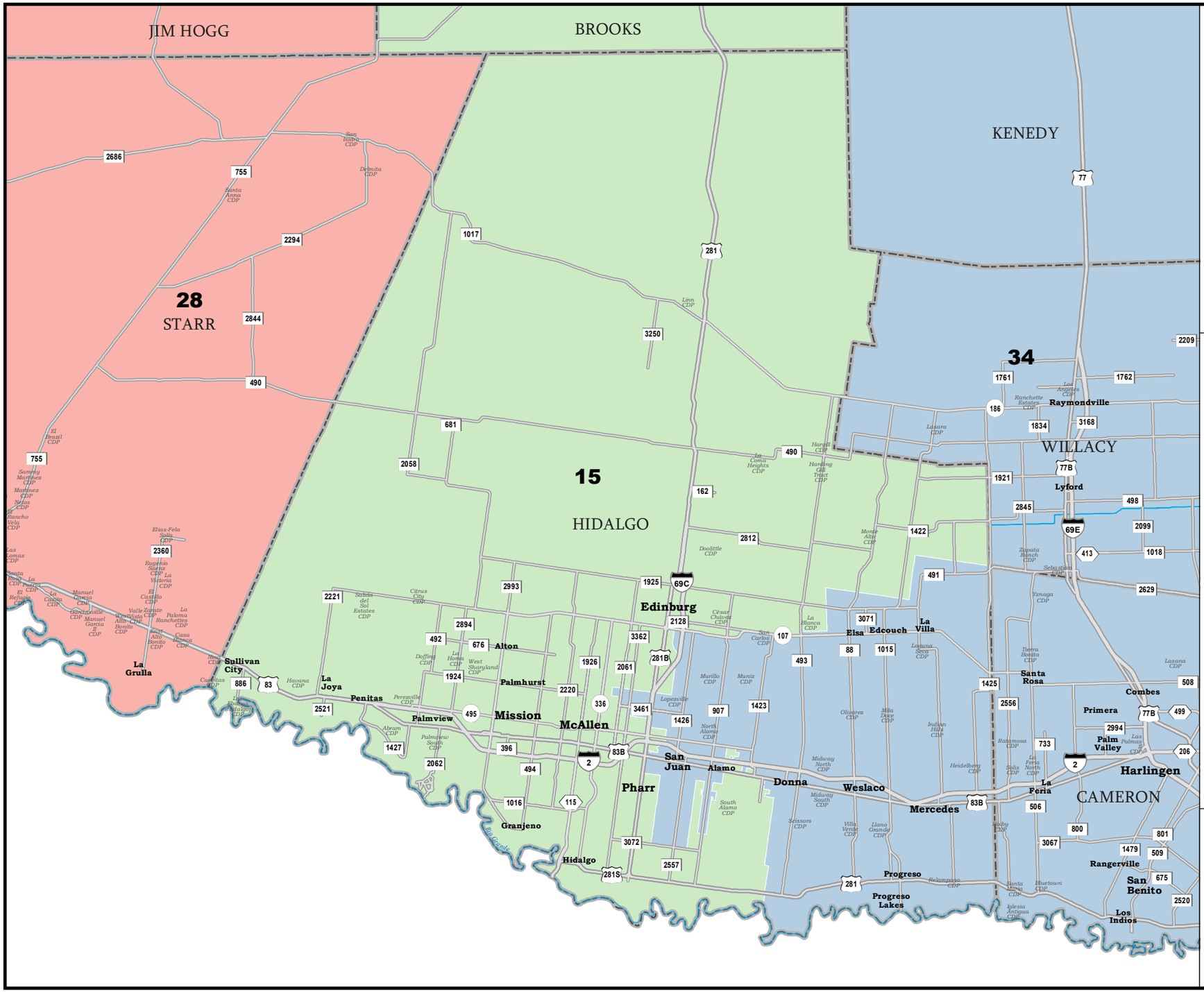

HIDALGO COUNTY

U.S. Congressional Districts

S.B. 6, Conference Committee Report

PLANC2193

COUNTIES

PLANC2193

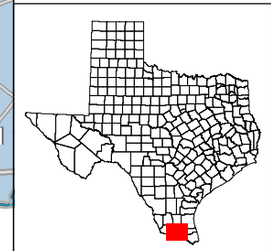

50334
2020 Census
PLANC2193 2021-10-17 17:38:50

Map ID 5900
10/17/21 17:46:44

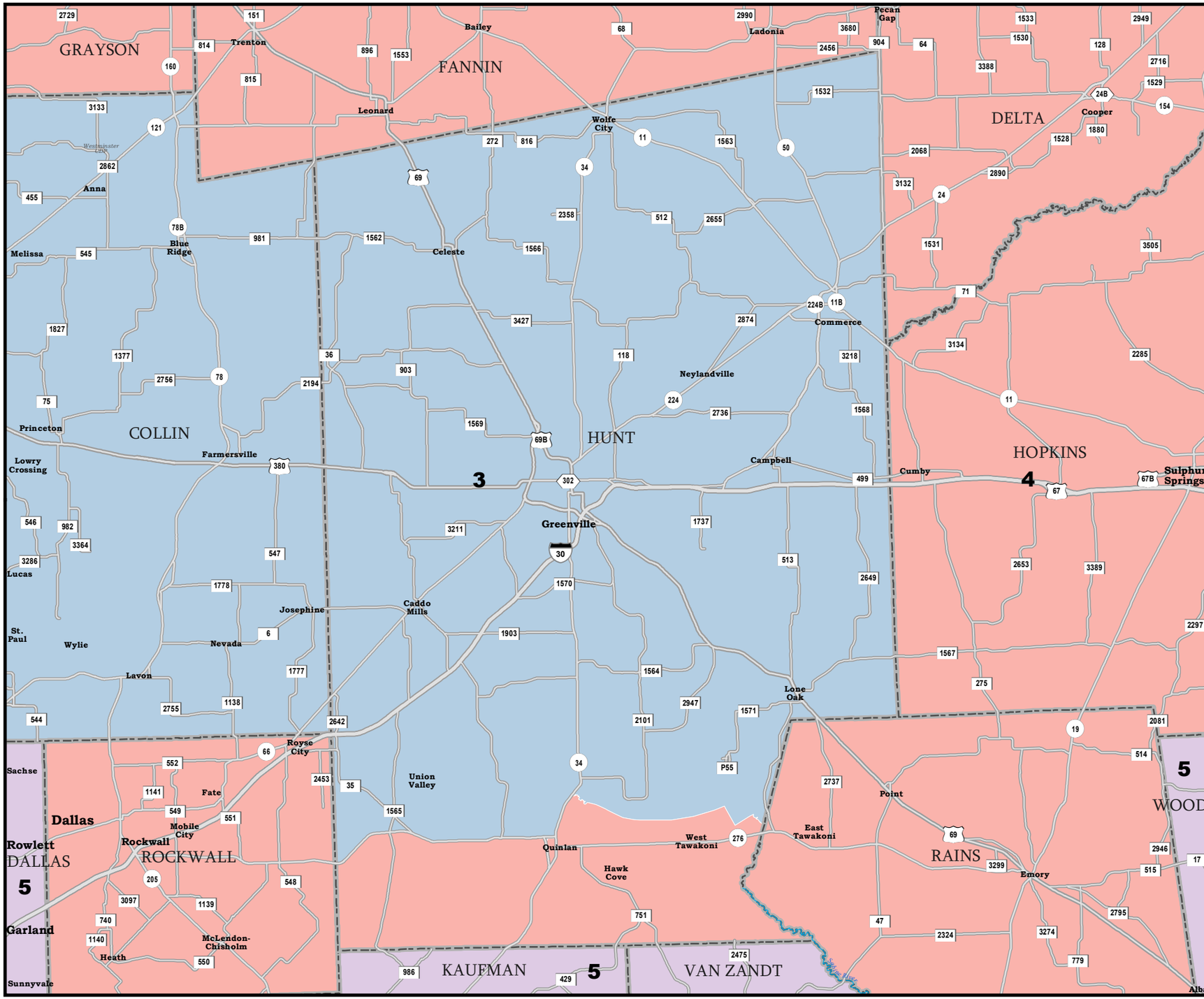

HUNT COUNTY

U.S. Congressional Districts

S.B. 6, Conference Committee Report

PLANC2193

COUNTIES

PLANC2193

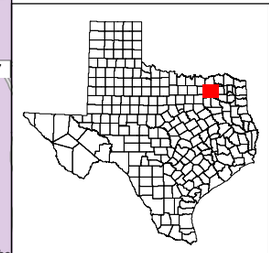

50334
2020 Census
PLANC2193 2021-10-17 17:38:50

Map ID 5900
10/17/21 17:46:44

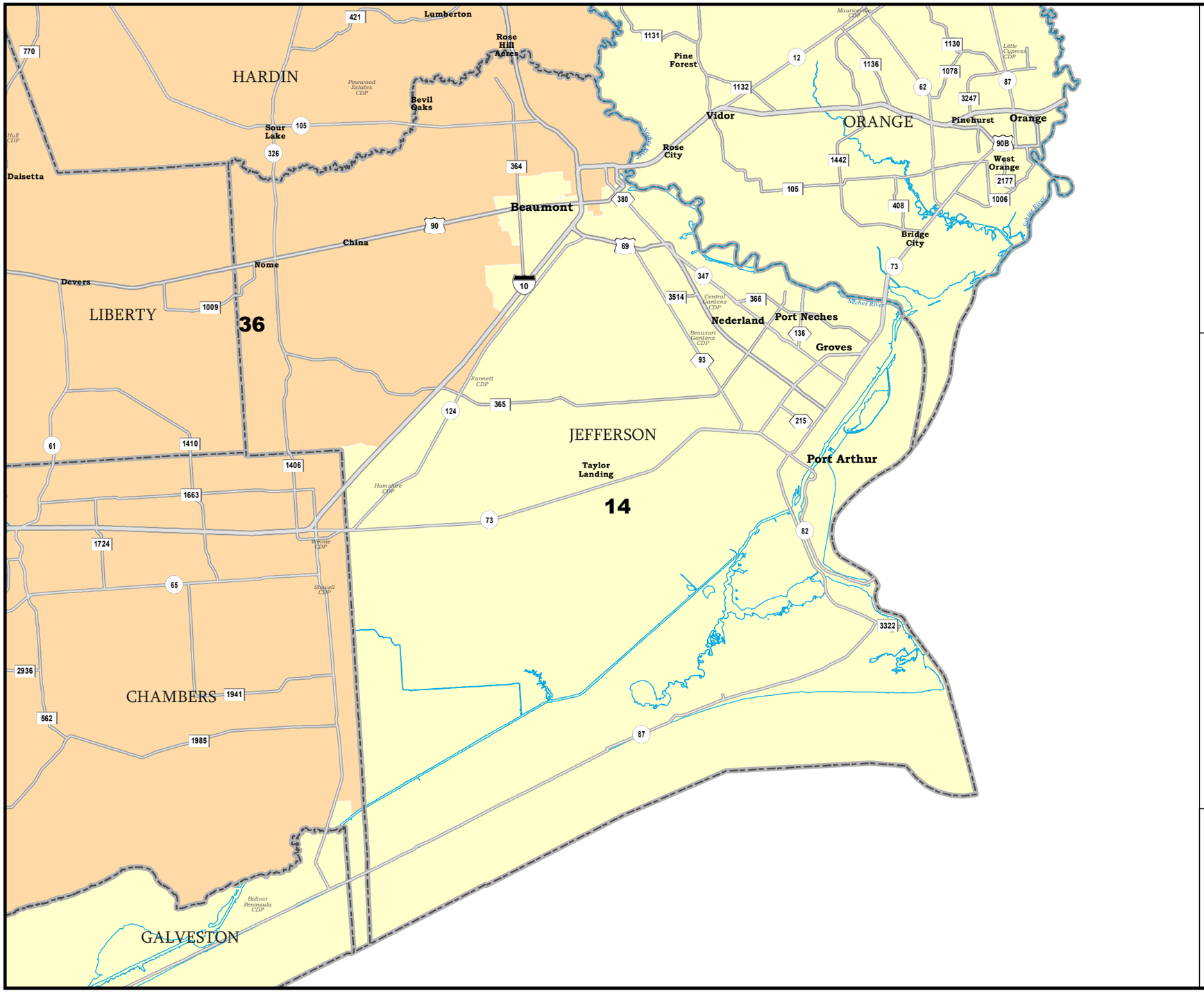

JEFFERSON COUNTY

U.S. Congressional Districts

S.B. 6, Conference Committee Report

PLANC2193

COUNTIES

PLANC2193

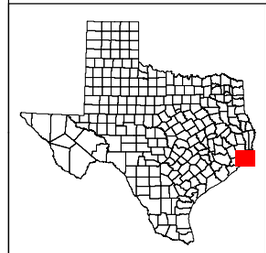

50334
2020 Census
PLANC2193 2021-10-17 17:38:50

Map ID 5900
10/17/21 17:46:44

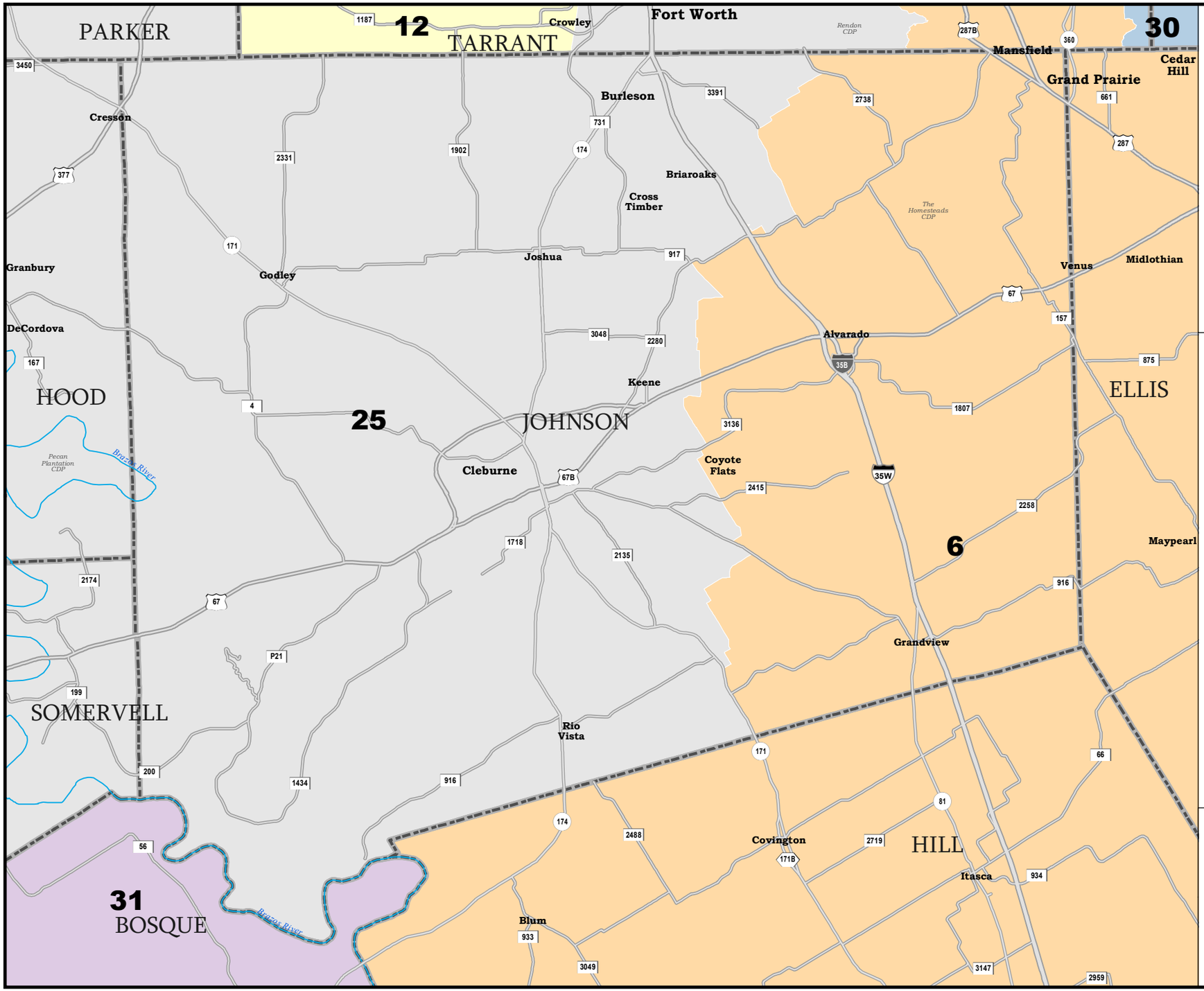

JOHNSON COUNTY

U.S. Congressional Districts

S.B. 6, Conference Committee Report

PLANC2193

COUNTIES

PLANC2193

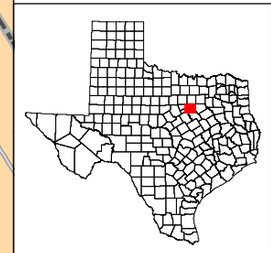

50334
2020 Census
PLANC2193 2021-10-17 17:38:50

Map ID 5900
10/17/21 17:46:44

TLC

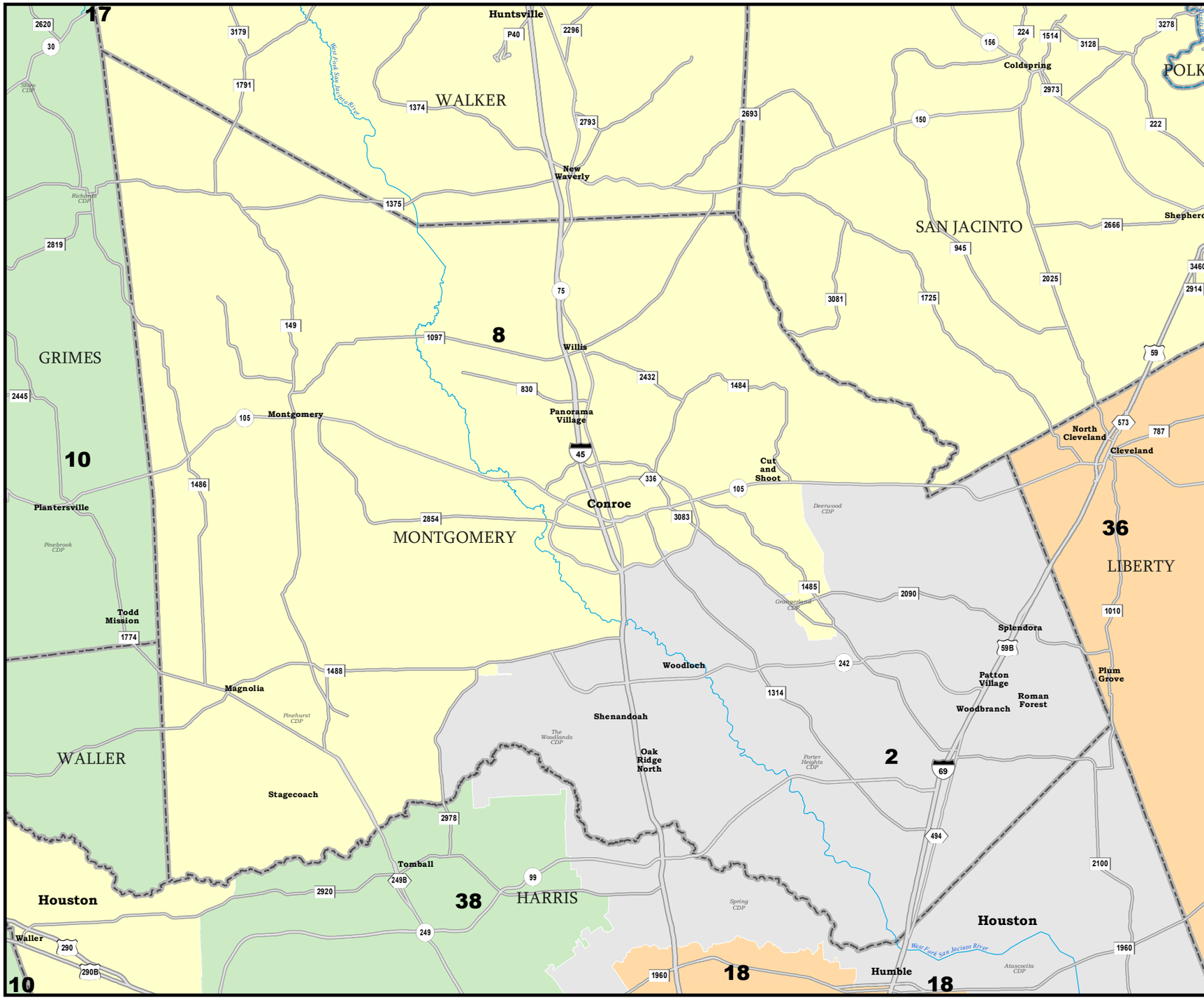

MONTGOMERY COUNTY

U.S. Congressional Districts

S.B. 6, Conference Committee Report

PLANC2193

COUNTIES

PLANC2193

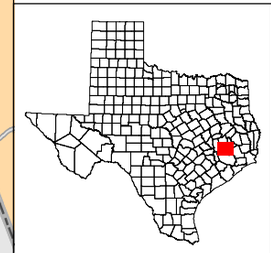

50334
2020 Census
PLANC2193 2021-10-17 17:38:50

Map ID 5900
10/17/21 17:46:44

PARKER COUNTY

U.S. Congressional Districts

S.B. 6, Conference Committee Report

PLANC2193

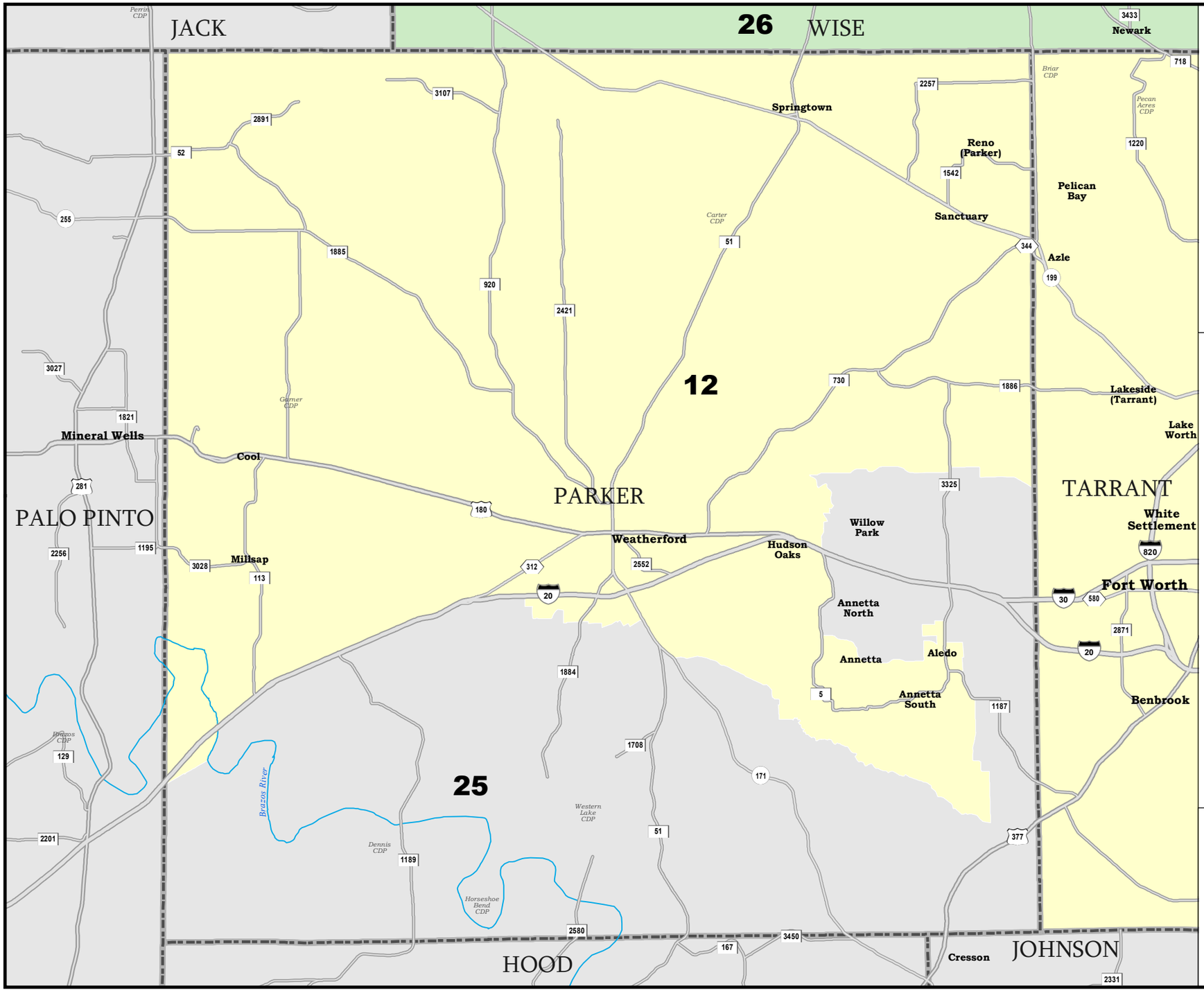

COUNTIES

PLANC2193

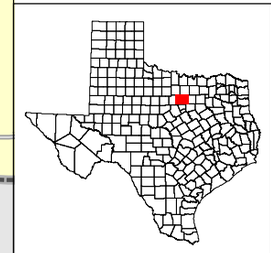

50334
2020 Census
PLANC2193 2021-10-17 17:38:50

Map ID 5900
10/17/21 17:46:44

RED RIVER COUNTY

U.S. Congressional Districts

S.B. 6, Conference Committee Report

PLANC2193

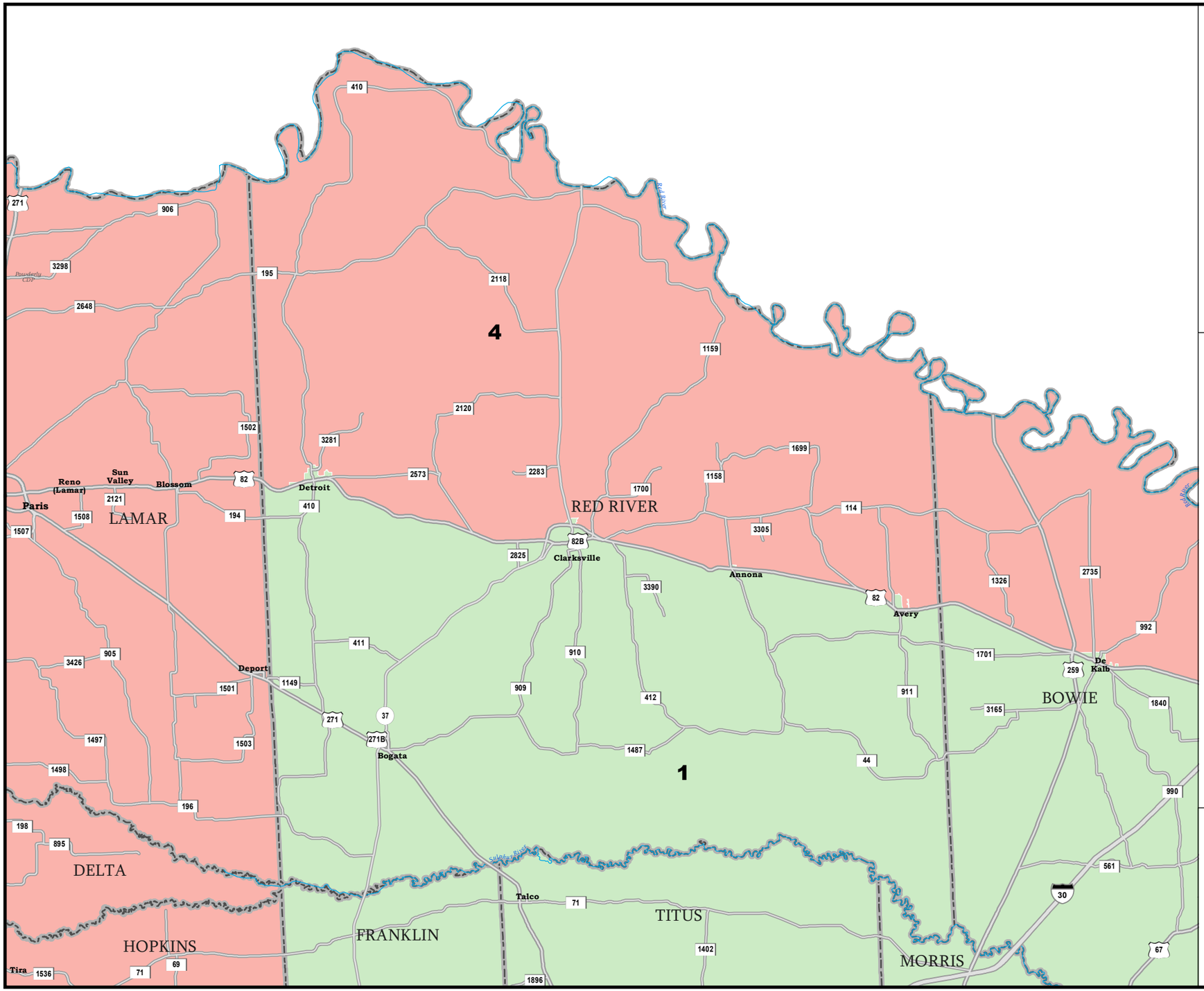

COUNTIES

PLANC2193

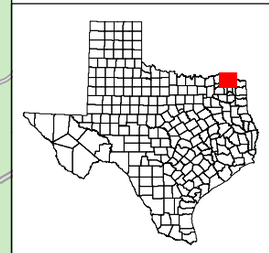

50334
2020 Census
PLANC2193 2021-10-17 17:38:50

Map ID 5900
10/17/21 17:46:44

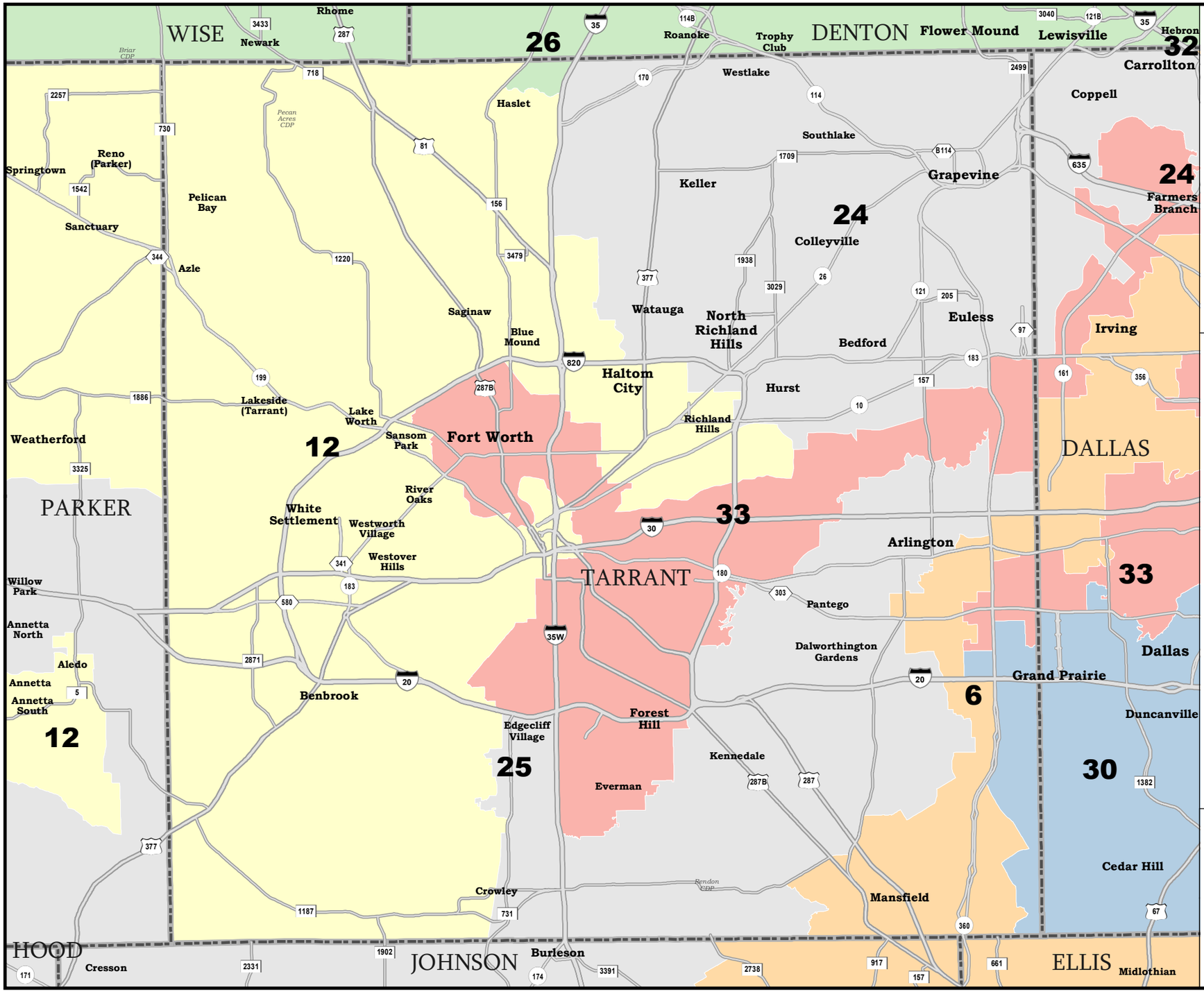

TARRANT COUNTY

U.S. Congressional Districts

S.B. 6, Conference Committee Report

PLANC2193

COUNTIES

PLANC2193

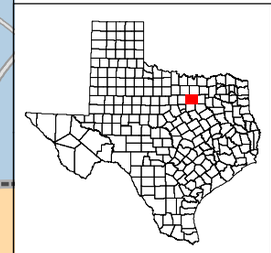

50334
2020 Census
PLANC2193 2021-10-17 17:38:50

Map ID 5900
10/17/21 17:46:44

TRAVIS COUNTY

U.S. Congressional Districts

S.B. 6, Conference Committee Report

PLANC2193

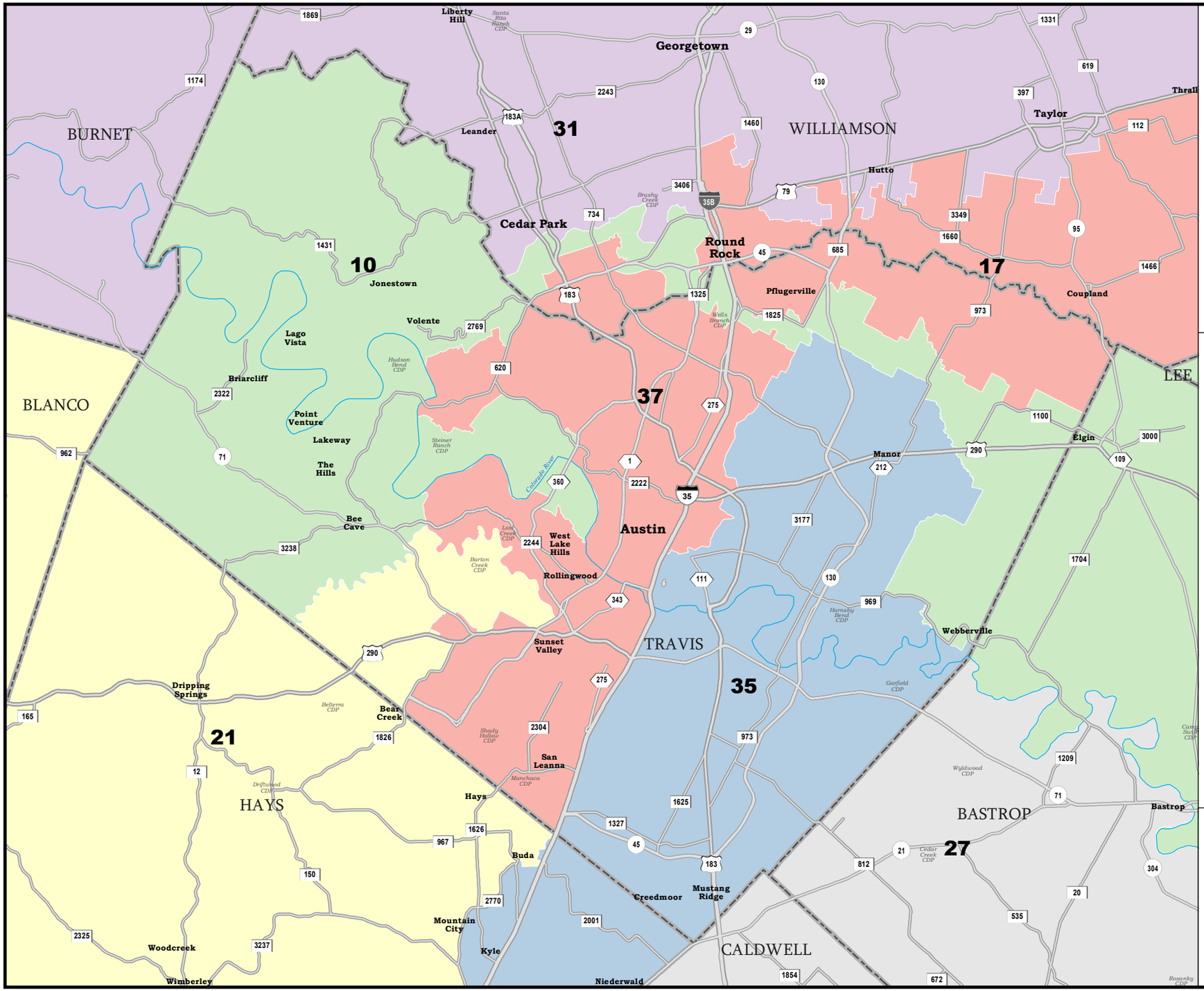

COUNTIES

PLANC2193

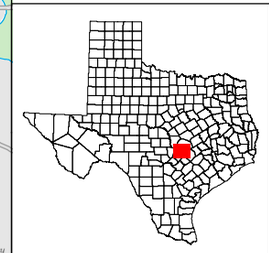

Map ID 5900
10/17/21 17:46:44

50334
2020 Census
PLANC2193 2021-10-17 17:38:50

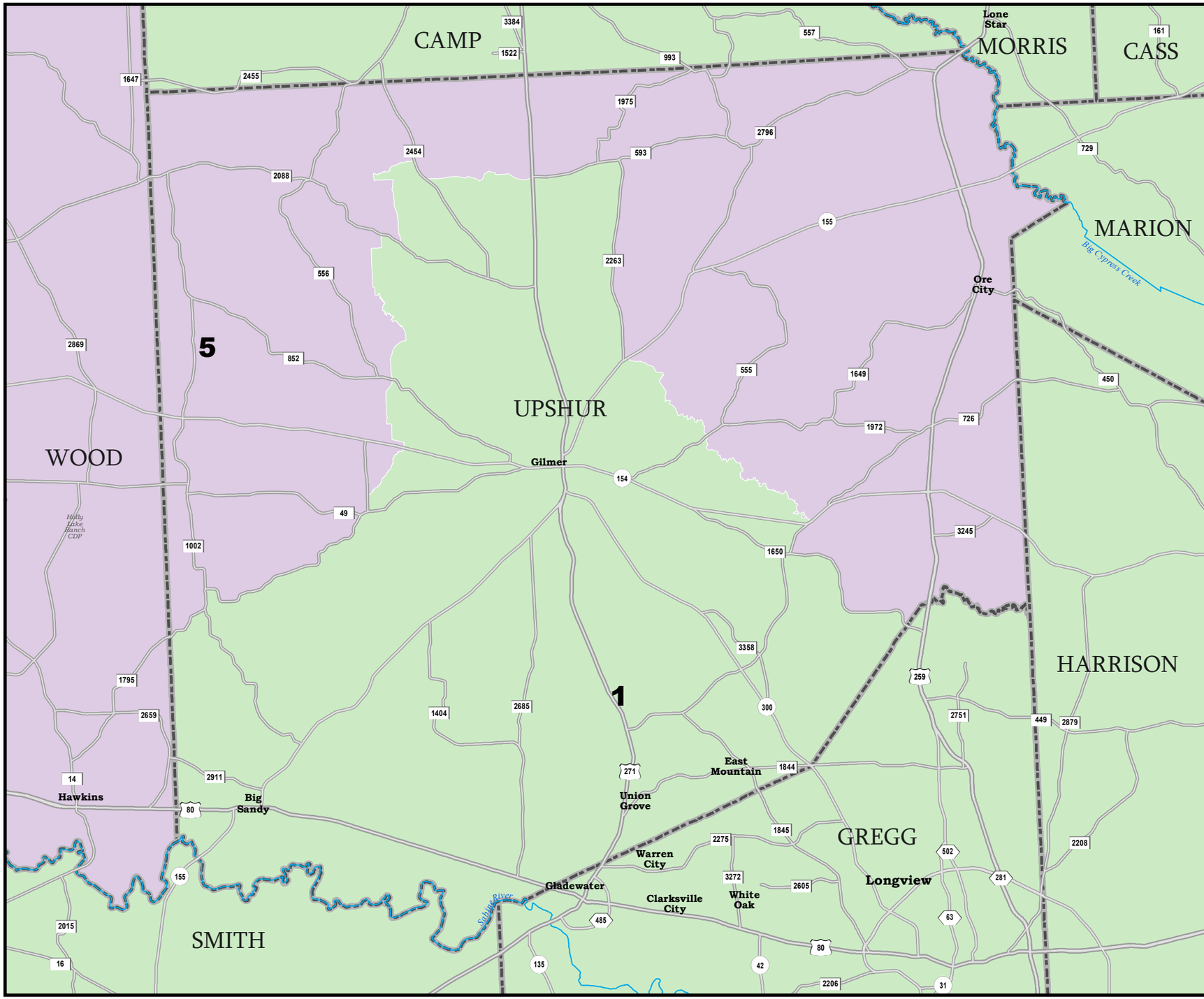

UPSHUR COUNTY

U.S. Congressional Districts

S.B. 6, Conference Committee Report

PLANC2193

COUNTIES

PLANC2193

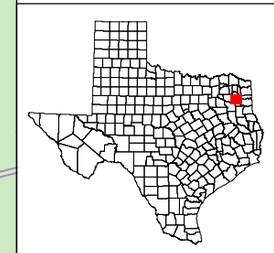

50334
2020 Census
PLANC2193 2021-10-17 17:38:50

Map ID 5900
10/17/21 17:46:44

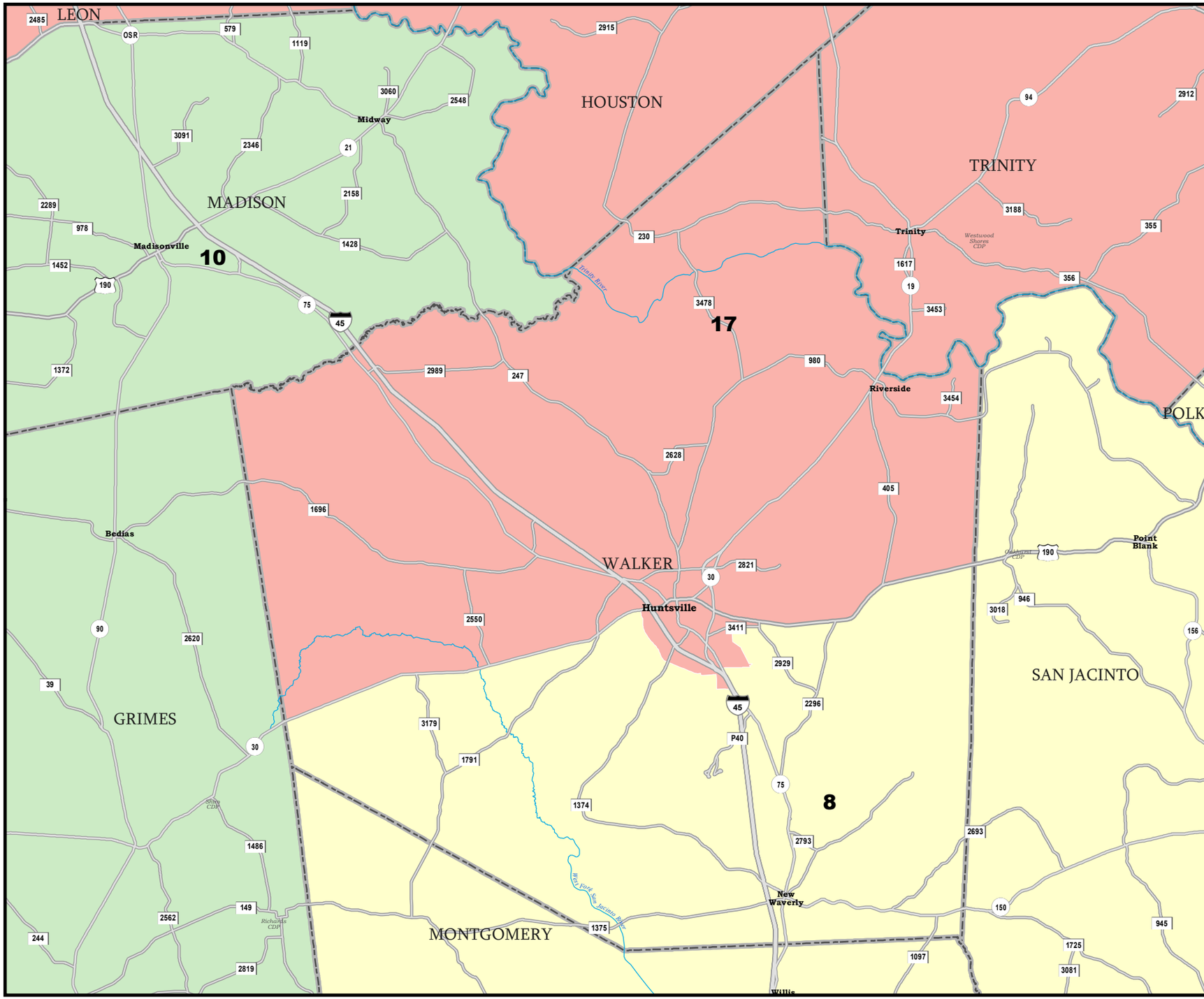

WALKER COUNTY

U.S. Congressional Districts

S.B. 6, Conference Committee Report

PLANC2193

COUNTIES

PLANC2193

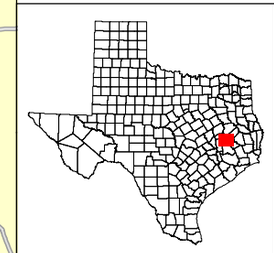

50334
2020 Census
PLANC2193 2021-10-17 17:38:50

Map ID 5900
10/17/21 17:46:44

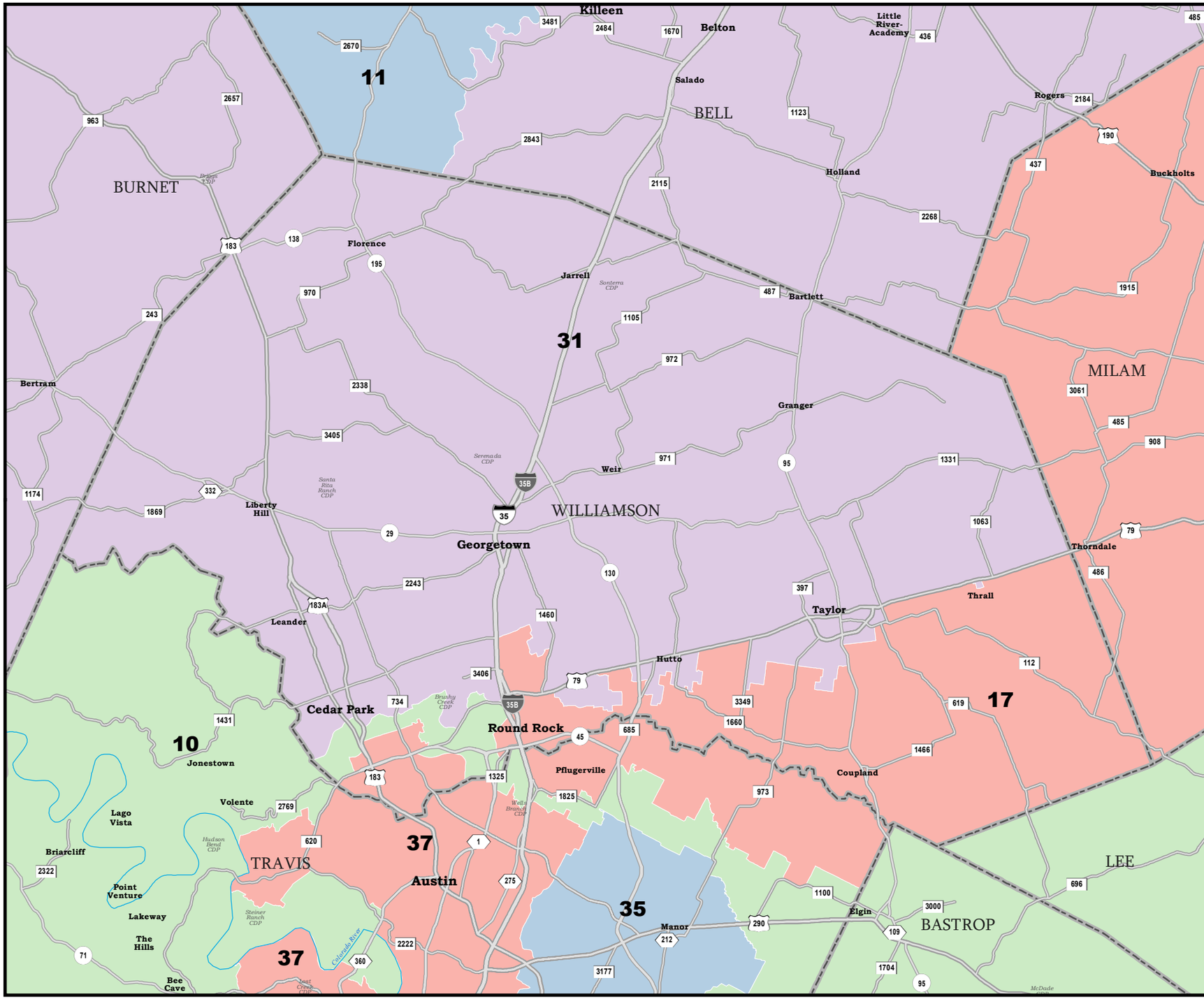

WILLIAMSON COUNTY

U.S. Congressional Districts

S.B. 6, Conference Committee Report

PLANC2193

COUNTIES

PLANC2193

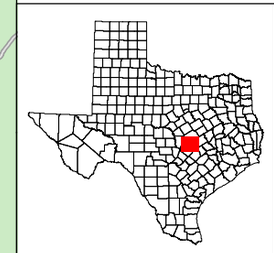

50334
2020 Census
PLANC2193 2021-10-17 17:38:50

Map ID 5900
10/17/21 17:46:44

TLC

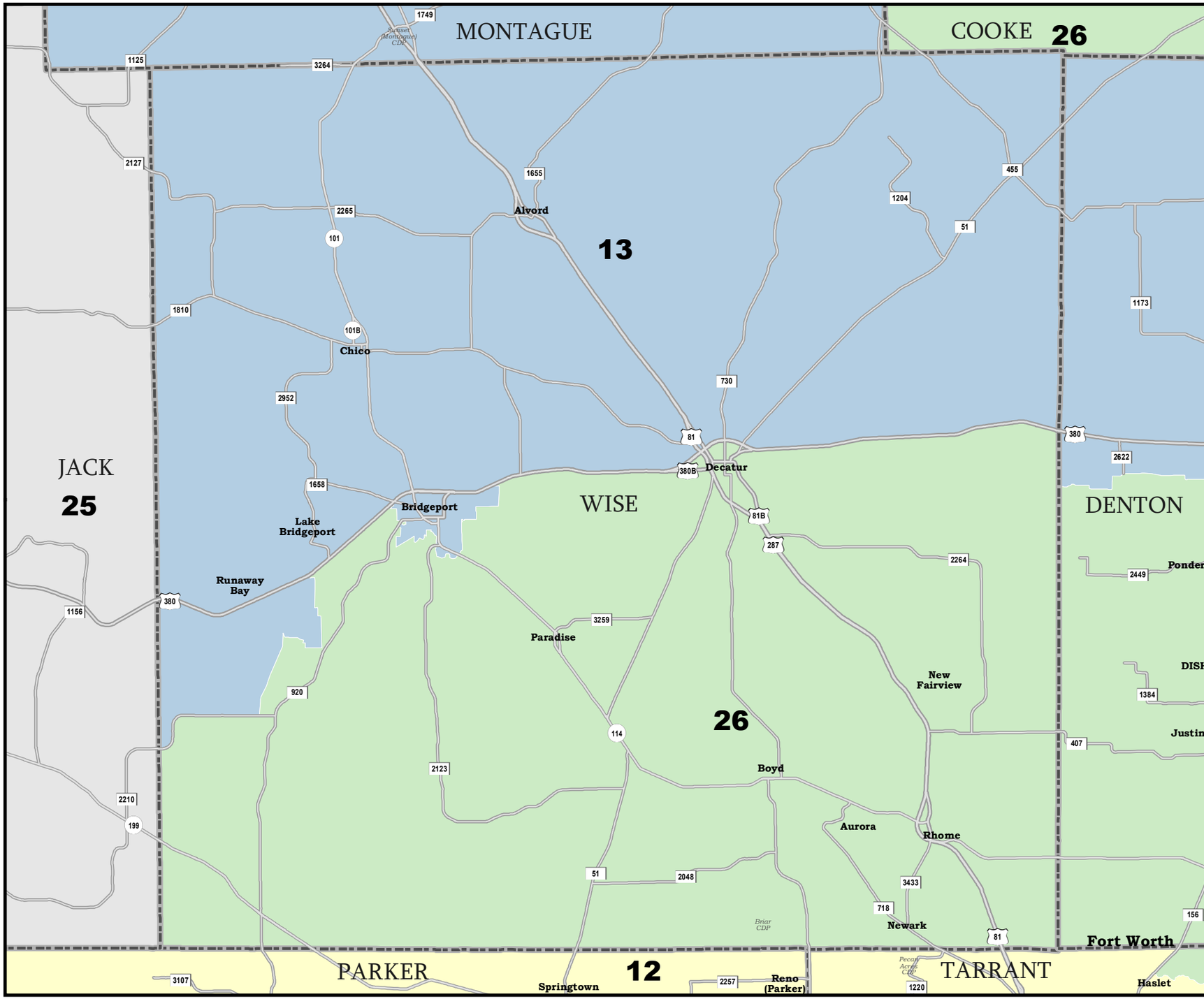

WISE COUNTY

U.S. Congressional Districts

S.B. 6, Conference Committee Report

PLANC2193

COUNTIES

PLANC2193

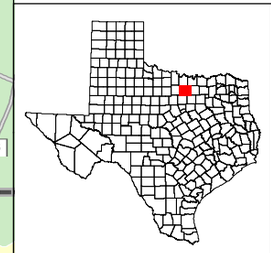

50334
2020 Census
PLANC2193 2021-10-17 17:38:50

Map ID 5900
10/17/21 17:46:44