District Population Analysis with County Subtotals

CONGRESSIONAL DISTRICTS - PLANC2209

Total State Population	29,145,505
Total Districts Required	38
Ideal District Population	766,987
Unassigned Population	0
Districts in Plan	38
Unassigned Geography	No
Districts Contiguous	No

	Population	--------Deviation--------	
		Total	Percent
Plan Overall Range		9	0.00%
Smallest District (5)	766,983	-4	0.00%
Largest District (36)	766,992	5	0.00%
Average (mean)	766,987	1	0.00%

PLANC2209

District Population Analysis with County Subtotals

CONGRESSIONAL DISTRICTS - PLANC2209

	Deviation		Total	Anglo	Non-Anglo	Asian	Black	Hispanic	B+H	%Anglo	%Non-Anglo	%Asian	%Black	%Hispanic	%B+H
DISTRICT 1	2	Total:	766,989	461,289	305,700	16,178	132,596	142,214	271,459	60.1	39.9	2.1	17.3	18.5	35.4
	0.00 %	VAP:	583,649	371,262	212,387	11,660	96,046	91,866	186,432	63.6	36.4	2.0	16.5	15.7	31.9
Angelina (100%)			86,395	49,970	36,425	1,169	14,115	19,732	33,448	57.8	42.2	1.4	16.3	22.8	38.7
Harrison (48%)			33,021	23,427	9,594	369	4,431	3,782	8,102	70.9	29.1	1.1	13.4	11.5	24.5
Jasper (100%)			32,980	23,795	9,185	193	5,950	2,198	8,107	72.1	27.9	0.6	18.0	6.7	24.6
Jefferson (40%)			102,897	42,190	60,707	5,347	24,092	30,529	53,890	41.0	59.0	5.2	23.4	29.7	52.4
Nacogdoches (100%)			64,653	37,158	27,495	1,066	11,610	13,597	24,950	57.5	42.5	1.6	18.0	21.0	38.6
Newton (100%)			12,217	9,249	2,968	50	2,253	344	2,571	75.7	24.3	0.4	18.4	2.8	21.0
Orange (100%)			84,808	64,935	19,873	1,451	8,941	7,265	15,988	76.6	23.4	1.7	10.5	8.6	18.9
Panola (100%)			22,491	16,098	6,393	178	3,509	2,190	5,633	71.6	28.4	0.8	15.6	9.7	25.0
Rusk (100%)			52,214	32,022	20,192	349	9,032	9,579	18,445	61.3	38.7	0.7	17.3	18.3	35.3
Sabine (100%)			9,894	8,307	1,587	82	852	393	1,200	84.0	16.0	0.8	8.6	4.0	12.1
San Augustine (100%)			7,918	5,270	2,648	64	1,897	639	2,487	66.6	33.4	0.8	24.0	8.1	31.4
Shelby (100%)			24,022	14,416	9,606	458	4,095	4,685	8,702	60.0	40.0	1.9	17.0	19.5	36.2
Smith (100%)			233,479	134,452	99,027	5,402	41,819	47,281	87,936	57.6	42.4	2.3	17.9	20.3	37.7
DISTRICT 2	-2	Total:	766,985	332,526	434,459	48,057	143,293	233,495	370,154	43.4	56.6	6.3	18.7	30.4	48.3
	0.00 %	VAP:	575,463	269,241	306,222	36,303	101,784	158,537	256,966	46.8	53.2	6.3	17.7	27.5	44.7
Harris (11%)			509,613	193,875	315,738	39,540	111,351	160,542	266,667	38.0	62.0	7.8	21.9	31.5	52.3
Montgomery (25%)			153,570	79,658	73,912	7,006	12,171	51,553	62,764	51.9	48.1	4.6	7.9	33.6	40.9
San Jacinto (100%)			27,402	19,170	8,232	176	2,412	4,822	7,143	70.0	30.0	0.6	8.8	17.6	26.1
Walker (100%)			76,400	39,823	36,577	1,335	17,359	16,578	33,580	52.1	47.9	1.7	22.7	21.7	44.0
DISTRICT 3	-1	Total:	766,986	427,039	339,947	86,823	89,097	146,728	231,886	55.7	44.3	11.3	11.6	19.1	30.2
	0.00 %	VAP:	567,717	334,958	232,759	62,226	60,507	95,618	154,323	59.0	41.0	11.0	10.7	16.8	27.2
Collin (59%)			623,251	332,776	290,475	84,748	75,339	117,742	189,756	53.4	46.6	13.6	12.1	18.9	30.4
Delta (100%)			5,230	4,189	1,041	63	402	394	765	80.1	19.9	1.2	7.7	7.5	14.6
Franklin (100%)			10,359	7,876	2,483	104	534	1,455	1,943	76.0	24.0	1.0	5.2	14.0	18.8
Hopkins (100%)			36,787	25,976	10,811	420	2,847	6,484	9,237	70.6	29.4	1.1	7.7	17.6	25.1
Hunt (79%)			78,896	49,410	29,486	1,378	8,925	16,395	24,948	62.6	37.4	1.7	11.3	20.8	31.6
Titus (40%)			12,463	6,812	5,651	110	1,050	4,258	5,237	54.7	45.3	0.9	8.4	34.2	42.0
DISTRICT 4	0	Total:	766,987	431,657	335,330	127,389	97,724	89,282	183,742	56.3	43.7	16.6	12.7	11.6	24.0
	0.00 %	VAP:	579,321	345,839	233,482	87,949	69,160	59,601	127,288	59.7	40.3	15.2	11.9	10.3	22.0
Bowie (100%)			92,893	55,855	37,038	1,506	25,188	7,602	32,451	60.1	39.9	1.6	27.1	8.2	34.9
Collin (41%)			441,214	209,696	231,518	122,136	50,847	51,416	100,157	47.5	52.5	27.7	11.5	11.7	22.7
Fannin (100%)			35,662	27,042	8,620	319	2,628	4,218	6,760	75.8	24.2	0.9	7.4	11.8	19.0
Grayson (100%)			135,543	95,211	40,332	2,686	9,856	20,868	30,196	70.2	29.8	2.0	7.3	15.4	22.3
Lamar (100%)			50,088	35,354	14,734	645	7,310	4,412	11,570	70.6	29.4	1.3	14.6	8.8	23.1
Red River (100%)			11,587	8,499	3,088	97	1,895	766	2,608	73.3	26.7	0.8	16.4	6.6	22.5

District Population Analysis with County Subtotals

CONGRESSIONAL DISTRICTS - PLANC2209

	Deviation		Total	Anglo	Non-Anglo	Asian	Black	Hispanic	B+H	%Anglo	%Non-Anglo	%Asian	%Black	%Hispanic	%B+H
DISTRICT 5	-4	Total:	766,983	392,520	374,463	27,054	122,128	210,524	328,430	51.2	48.8	3.5	15.9	27.4	42.8
	0.00 %	VAP:	582,857	321,762	261,095	20,637	87,247	140,015	225,374	55.2	44.8	3.5	15.0	24.0	38.7
Cass (100%)			28,454	21,028	7,426	199	4,941	1,336	6,224	73.9	26.1	0.7	17.4	4.7	21.9
Dallas (11%)			300,062	102,129	197,933	20,270	46,111	128,850	172,867	34.0	66.0	6.8	15.4	42.9	57.6
Gregg (100%)			124,239	68,050	56,189	2,137	27,498	24,040	50,879	54.8	45.2	1.7	22.1	19.3	41.0
Harrison (52%)			35,818	18,612	17,206	349	10,122	6,057	16,005	52.0	48.0	1.0	28.3	16.9	44.7
Kaufman (100%)			145,310	78,626	66,684	3,026	24,448	36,165	59,668	54.1	45.9	2.1	16.8	24.9	41.1
Marion (100%)			9,725	6,869	2,856	96	2,026	389	2,380	70.6	29.4	1.0	20.8	4.0	24.5
Upshur (100%)			40,892	31,287	9,605	319	3,592	3,986	7,462	76.5	23.5	0.8	8.8	9.7	18.2
Van Zandt (100%)			59,541	47,986	11,555	481	2,018	7,071	9,001	80.6	19.4	0.8	3.4	11.9	15.1
Wood (51%)			22,942	17,933	5,009	177	1,372	2,630	3,944	78.2	21.8	0.8	6.0	11.5	17.2
DISTRICT 6	0	Total:	766,987	324,172	442,815	18,857	125,238	286,579	406,915	42.3	57.7	2.5	16.3	37.4	53.1
	0.00 %	VAP:	563,903	264,085	299,818	14,086	87,630	186,492	272,159	46.8	53.2	2.5	15.5	33.1	48.3
Cherokee (100%)			50,412	30,095	20,317	418	7,069	11,797	18,714	59.7	40.3	0.8	14.0	23.4	37.1
Dallas (14%)			377,891	92,792	285,099	14,303	76,887	191,661	265,590	24.6	75.4	3.8	20.3	50.7	70.3
Ellis (100%)			192,455	106,495	85,960	2,639	27,000	52,032	77,843	55.3	44.7	1.4	14.0	27.0	40.4
Henderson (100%)			82,150	61,854	20,296	794	5,694	11,242	16,696	75.3	24.7	1.0	6.9	13.7	20.3
Hill (32%)			11,455	5,940	5,515	117	1,340	3,798	5,080	51.9	48.1	1.0	11.7	33.2	44.3
Navarro (100%)			52,624	26,996	25,628	586	7,248	16,049	22,992	51.3	48.7	1.1	13.8	30.5	43.7
DISTRICT 7	0	Total:	766,987	305,293	461,694	108,790	109,336	237,248	340,084	39.8	60.2	14.2	14.3	30.9	44.3
	0.00 %	VAP:	573,411	243,598	329,813	79,644	79,348	164,154	240,061	42.5	57.5	13.9	13.8	28.6	41.9
Aransas (100%)			23,830	15,816	8,014	655	394	6,158	6,486	66.4	33.6	2.7	1.7	25.8	27.2
Austin (100%)			30,167	18,480	11,687	304	2,791	8,052	10,630	61.3	38.7	1.0	9.3	26.7	35.2
Calhoun (100%)			20,106	8,374	11,732	1,169	534	9,858	10,271	41.6	58.4	5.8	2.7	49.0	51.1
Colorado (100%)			20,557	11,761	8,796	132	2,535	5,990	8,336	57.2	42.8	0.6	12.3	29.1	40.6
Fort Bend (20%)			163,751	69,253	94,498	38,377	21,326	32,966	53,277	42.3	57.7	23.4	13.0	20.1	32.5
Harris (8%)			388,483	128,611	259,872	66,537	61,171	130,636	187,855	33.1	66.9	17.1	15.7	33.6	48.4
Jackson (100%)			14,988	8,510	6,478	228	1,186	4,829	5,877	56.8	43.2	1.5	7.9	32.2	39.2
Refugio (100%)			6,741	2,864	3,877	61	534	3,306	3,735	42.5	57.5	0.9	7.9	49.0	55.4
Waller (100%)			56,794	23,494	33,300	1,063	12,827	18,486	30,985	41.4	58.6	1.9	22.6	32.5	54.6
Wharton (100%)			41,570	18,130	23,440	264	6,038	16,967	22,632	43.6	56.4	0.6	14.5	40.8	54.4
DISTRICT 8	-2	Total:	766,985	337,502	429,483	51,742	105,084	263,429	361,329	44.0	56.0	6.7	13.7	34.3	47.1
	0.00 %	VAP:	566,202	270,576	295,626	37,891	70,155	178,386	244,927	47.8	52.2	6.7	12.4	31.5	43.3
Harris (8%)			373,202	94,932	278,270	34,569	77,561	166,349	238,599	25.4	74.6	9.3	20.8	44.6	63.9
Montgomery (63%)			393,783	242,570	151,213	17,173	27,523	97,080	122,730	61.6	38.4	4.4	7.0	24.7	31.2

District Population Analysis with County Subtotals

CONGRESSIONAL DISTRICTS - PLANC2209

	Deviation		Total	Anglo	Non-Anglo	Asian	Black	Hispanic	B+H	%Anglo	%Non-Anglo	%Asian	%Black	%Hispanic	%B+H
DISTRICT 9	0	Total:	766,987	81,581	685,406	88,498	329,638	272,893	592,200	10.6	89.4	11.5	43.0	35.6	77.2
	0.00 %	VAP:	573,602	69,549	504,053	70,994	246,253	188,483	429,019	12.1	87.9	12.4	42.9	32.9	74.8
Brazoria (16%)			59,281	11,763	47,518	11,640	22,152	14,031	35,368	19.8	80.2	19.6	37.4	23.7	59.7
Fort Bend (30%)			246,676	29,224	217,452	43,493	103,101	72,877	172,798	11.8	88.2	17.6	41.8	29.5	70.1
Harris (10%)			461,030	40,594	420,436	33,365	204,385	185,985	384,034	8.8	91.2	7.2	44.3	40.3	83.3
DISTRICT 10	0	Total:	766,987	417,266	349,721	34,271	102,925	201,772	298,617	54.4	45.6	4.5	13.4	26.3	38.9
	0.00 %	VAP:	611,485	353,011	258,474	27,549	76,902	143,403	217,098	57.7	42.3	4.5	12.6	23.5	35.5
Anderson (100%)			57,922	33,098	24,824	543	12,253	11,111	23,107	57.1	42.9	0.9	21.2	19.2	39.9
Brazos (100%)			233,849	123,035	110,814	16,856	27,910	63,067	88,787	52.6	47.4	7.2	11.9	27.0	38.0
Burleson (100%)			17,642	11,258	6,384	118	2,145	3,712	5,737	63.8	36.2	0.7	12.2	21.0	32.5
Fayette (20%)			4,773	3,930	843	13	124	589	703	82.3	17.7	0.3	2.6	12.3	14.7
Freestone (100%)			19,435	12,817	6,618	143	3,038	3,155	6,112	65.9	34.1	0.7	15.6	16.2	31.4
Grimes (100%)			29,268	16,910	12,358	195	4,217	7,361	11,400	57.8	42.2	0.7	14.4	25.2	39.0
Houston (100%)			22,066	12,957	9,109	186	5,462	3,071	8,439	58.7	41.3	0.8	24.8	13.9	38.2
Lee (100%)			17,478	10,612	6,866	123	1,945	4,479	6,287	60.7	39.3	0.7	11.1	25.6	36.0
Leon (100%)			15,719	11,659	4,060	153	1,059	2,446	3,469	74.2	25.8	1.0	6.7	15.6	22.1
Limestone (100%)			22,146	12,530	9,616	245	4,117	5,013	8,945	56.6	43.4	1.1	18.6	22.6	40.4
Madison (100%)			13,455	6,984	6,471	131	2,724	3,415	6,099	51.9	48.1	1.0	20.2	25.4	45.3
Milam (100%)			24,754	15,367	9,387	193	2,520	6,264	8,582	62.1	37.9	0.8	10.2	25.3	34.7
Robertson (100%)			16,757	9,505	7,252	145	3,381	3,528	6,789	56.7	43.3	0.9	20.2	21.1	40.5
Travis (11%)			146,228	67,858	78,370	8,081	14,822	54,099	67,579	46.4	53.6	5.5	10.1	37.0	46.2
Trinity (100%)			13,602	10,533	3,069	100	1,269	1,314	2,561	77.4	22.6	0.7	9.3	9.7	18.8
Washington (100%)			35,805	22,023	13,782	694	6,044	6,425	12,288	61.5	38.5	1.9	16.9	17.9	34.3
Williamson (12%)			76,088	36,190	39,898	6,352	9,895	22,723	31,733	47.6	52.4	8.3	13.0	29.9	41.7
DISTRICT 11	0	Total:	766,987	400,490	366,497	31,868	37,799	283,615	316,658	52.2	47.8	4.2	4.9	37.0	41.3
	0.00 %	VAP:	580,398	324,522	255,876	22,549	26,148	194,899	218,889	55.9	44.1	3.9	4.5	33.6	37.7
Burnet (100%)			49,130	34,810	14,320	629	1,011	11,199	12,068	70.9	29.1	1.3	2.1	22.8	24.6
Coke (100%)			3,285	2,473	812	17	23	661	671	75.3	24.7	0.5	0.7	20.1	20.4
Coleman (100%)			7,684	6,013	1,671	58	236	1,192	1,396	78.3	21.7	0.8	3.1	15.5	18.2
Ector (100%)			165,171	51,023	114,148	2,940	9,522	100,051	108,362	30.9	69.1	1.8	5.8	60.6	65.6
Glasscock (100%)			1,116	710	406	2	27	387	399	63.6	36.4	0.2	2.4	34.7	35.8
Irion (100%)			1,513	1,112	401	23	30	349	369	73.5	26.5	1.5	2.0	23.1	24.4
McCulloch (100%)			7,630	4,904	2,726	65	197	2,369	2,517	64.3	35.7	0.9	2.6	31.0	33.0
Midland (100%)			169,983	76,487	93,496	4,798	12,731	73,331	84,887	45.0	55.0	2.8	7.5	43.1	49.9
Runnels (100%)			9,900	6,062	3,838	65	252	3,354	3,560	61.2	38.8	0.7	2.5	33.9	36.0
San Saba (100%)			5,730	3,690	2,040	53	150	1,749	1,879	64.4	35.6	0.9	2.6	30.5	32.8
Sterling (100%)			1,372	867	505	29	22	449	465	63.2	36.8	2.1	1.6	32.7	33.9
Tom Green (100%)			120,003	62,390	57,613	2,752	6,070	47,066	52,091	52.0	48.0	2.3	5.1	39.2	43.4

District Population Analysis with County Subtotals

CONGRESSIONAL DISTRICTS - PLANC2209

	Deviation		Total	Anglo	Non-Anglo	Asian	Black	Hispanic	B+H	%Anglo	%Non-Anglo	%Asian	%Black	%Hispanic	%B+H
DISTRICT 11	0	Total:	766,987	400,490	366,497	31,868	37,799	283,615	316,658	52.2	47.8	4.2	4.9	37.0	41.3
	0.00 %	VAP:	580,398	324,522	255,876	22,549	26,148	194,899	218,889	55.9	44.1	3.9	4.5	33.6	37.7
Travis (17%)			224,470	149,949	74,521	20,437	7,528	41,458	47,994	66.8	33.2	9.1	3.4	18.5	21.4
DISTRICT 12	1	Total:	766,988	410,637	356,351	41,620	101,351	199,068	294,781	53.5	46.5	5.4	13.2	26.0	38.4
	0.00 %	VAP:	577,172	331,987	245,185	30,106	69,028	132,741	199,224	57.5	42.5	5.2	12.0	23.0	34.5
Parker (63%)			93,650	74,714	18,936	1,212	1,619	12,238	13,692	79.8	20.2	1.3	1.7	13.1	14.6
Tarrant (32%)			673,338	335,923	337,415	40,408	99,732	186,830	281,089	49.9	50.1	6.0	14.8	27.7	41.7
DISTRICT 13	0	Total:	766,987	416,477	350,510	18,503	51,748	265,782	312,322	54.3	45.7	2.4	6.7	34.7	40.7
	0.00 %	VAP:	574,819	335,719	239,100	12,560	35,268	177,333	210,646	58.4	41.6	2.2	6.1	30.9	36.6
Archer (100%)			8,560	7,356	1,204	74	106	742	831	85.9	14.1	0.9	1.2	8.7	9.7
Armstrong (100%)			1,848	1,593	255	28	34	144	162	86.2	13.8	1.5	1.8	7.8	8.8
Bailey (100%)			6,904	2,190	4,714	19	91	4,540	4,600	31.7	68.3	0.3	1.3	65.8	66.6
Baylor (100%)			3,465	2,797	668	22	113	439	534	80.7	19.3	0.6	3.3	12.7	15.4
Briscoe (100%)			1,435	1,008	427	13	30	368	391	70.2	29.8	0.9	2.1	25.6	27.2
Carson (100%)			5,807	4,873	934	33	91	558	636	83.9	16.1	0.6	1.6	9.6	11.0
Castro (100%)			7,371	2,328	5,043	49	155	4,784	4,905	31.6	68.4	0.7	2.1	64.9	66.5
Childress (100%)			6,664	3,852	2,812	93	672	1,942	2,585	57.8	42.2	1.4	10.1	29.1	38.8
Cochran (100%)			2,547	912	1,635	16	94	1,527	1,594	35.8	64.2	0.6	3.7	60.0	62.6
Collingsworth (100%)			2,652	1,617	1,035	32	148	832	955	61.0	39.0	1.2	5.6	31.4	36.0
Cottle (100%)			1,380	902	478	18	128	327	440	65.4	34.6	1.3	9.3	23.7	31.9
Crosby (100%)			5,133	2,076	3,057	41	203	2,829	2,965	40.4	59.6	0.8	4.0	55.1	57.8
Dallam (100%)			7,115	3,119	3,996	33	142	3,707	3,837	43.8	56.2	0.5	2.0	52.1	53.9
Deaf Smith (100%)			18,583	4,233	14,350	78	290	13,925	14,080	22.8	77.2	0.4	1.6	74.9	75.8
Dickens (100%)			1,770	1,178	592	21	64	512	548	66.6	33.4	1.2	3.6	28.9	31.0
Donley (100%)			3,258	2,537	721	42	227	356	561	77.9	22.1	1.3	7.0	10.9	17.2
Floyd (100%)			5,402	2,079	3,323	39	207	3,067	3,228	38.5	61.5	0.7	3.8	56.8	59.8
Foard (100%)			1,095	845	250	12	33	197	220	77.2	22.8	1.1	3.0	18.0	20.1
Gaines (100%)			21,598	12,554	9,044	139	356	8,401	8,676	58.1	41.9	0.6	1.6	38.9	40.2
Garza (100%)			5,816	2,162	3,654	56	381	3,272	3,554	37.2	62.8	1.0	6.6	56.3	61.1
Gray (100%)			21,227	13,025	8,202	192	1,039	6,347	7,313	61.4	38.6	0.9	4.9	29.9	34.5
Hale (100%)			32,522	10,693	21,829	243	1,807	19,489	21,052	32.9	67.1	0.7	5.6	59.9	64.7
Hall (100%)			2,825	1,589	1,236	30	237	950	1,159	56.2	43.8	1.1	8.4	33.6	41.0
Hansford (100%)			5,285	2,552	2,733	15	43	2,615	2,643	48.3	51.7	0.3	0.8	49.5	50.0
Hardeman (100%)			3,549	2,441	1,108	30	195	818	983	68.8	31.2	0.8	5.5	23.0	27.7
Hartley (100%)			5,382	3,403	1,979	39	249	1,631	1,861	63.2	36.8	0.7	4.6	30.3	34.6
Haskell (100%)			5,416	3,628	1,788	43	268	1,377	1,599	67.0	33.0	0.8	4.9	25.4	29.5
Hemphill (100%)			3,382	2,090	1,292	39	29	1,137	1,156	61.8	38.2	1.2	0.9	33.6	34.2
Hockley (100%)			21,537	9,752	11,785	97	803	10,624	11,295	45.3	54.7	0.5	3.7	49.3	52.4

District Population Analysis with County Subtotals

CONGRESSIONAL DISTRICTS - PLANC2209

	Deviation		Total	Anglo	Non-Anglo	Asian	Black	Hispanic	B+H	%Anglo	%Non-Anglo	%Asian	%Black	%Hispanic	%B+H
DISTRICT 13	0	Total:	766,987	416,477	350,510	18,503	51,748	265,782	312,322	54.3	45.7	2.4	6.7	34.7	40.7
	0.00 %	VAP:	574,819	335,719	239,100	12,560	35,268	177,333	210,646	58.4	41.6	2.2	6.1	30.9	36.6
Hutchinson (100%)			20,617	13,783	6,834	200	757	4,961	5,589	66.9	33.1	1.0	3.7	24.1	27.1
Jones (10%)			2,037	1,210	827	22	134	638	758	59.4	40.6	1.1	6.6	31.3	37.2
Kent (100%)			753	657	96	9	11	81	86	87.3	12.7	1.2	1.5	10.8	11.4
King (100%)			265	230	35	4	8	25	31	86.8	13.2	1.5	3.0	9.4	11.7
Knox (100%)			3,353	1,935	1,418	34	210	1,130	1,309	57.7	42.3	1.0	6.3	33.7	39.0
Lamb (100%)			13,045	4,981	8,064	41	544	7,449	7,904	38.2	61.8	0.3	4.2	57.1	60.6
Lipscomb (100%)			3,059	1,786	1,273	18	22	1,123	1,140	58.4	41.6	0.6	0.7	36.7	37.3
Moore (100%)			21,358	6,499	14,859	1,071	832	12,647	13,398	30.4	69.6	5.0	3.9	59.2	62.7
Motley (100%)			1,063	858	205	18	18	153	166	80.7	19.3	1.7	1.7	14.4	15.6
Ochiltree (100%)			10,015	4,245	5,770	58	66	5,470	5,510	42.4	57.6	0.6	0.7	54.6	55.0
Oldham (100%)			1,758	1,325	433	31	77	313	372	75.4	24.6	1.8	4.4	17.8	21.2
Parmer (100%)			9,869	3,187	6,682	36	137	6,504	6,575	32.3	67.7	0.4	1.4	65.9	66.6
Potter (100%)			118,525	50,153	68,372	6,757	14,438	45,193	58,528	42.3	57.7	5.7	12.2	38.1	49.4
Randall (100%)			140,753	95,457	45,296	3,550	6,592	31,583	37,395	67.8	32.2	2.5	4.7	22.4	26.6
Roberts (100%)			827	717	110	15	21	50	65	86.7	13.3	1.8	2.5	6.0	7.9
Shackelford (100%)			3,105	2,612	493	33	46	363	394	84.1	15.9	1.1	1.5	11.7	12.7
Sherman (100%)			2,782	1,362	1,420	24	60	1,315	1,354	49.0	51.0	0.9	2.2	47.3	48.7
Stonewall (100%)			1,245	958	287	9	41	226	256	76.9	23.1	0.7	3.3	18.2	20.6
Swisher (100%)			6,971	3,219	3,752	44	524	3,147	3,597	46.2	53.8	0.6	7.5	45.1	51.6
Terry (100%)			11,831	4,599	7,232	78	540	6,569	7,009	38.9	61.1	0.7	4.6	55.5	59.2
Throckmorton (100%)			1,440	1,248	192	8	17	145	156	86.7	13.3	0.6	1.2	10.1	10.8
Wheeler (100%)			4,990	3,469	1,521	53	137	1,227	1,345	69.5	30.5	1.1	2.7	24.6	27.0
Wichita (100%)			129,350	79,694	49,656	3,968	16,588	25,803	41,265	61.6	38.4	3.1	12.8	19.9	31.9
Wilbarger (100%)			12,887	7,012	5,875	632	1,259	3,734	4,910	54.4	45.6	4.9	9.8	29.0	38.1
Yoakum (100%)			7,694	2,488	5,206	72	110	4,968	5,057	32.3	67.7	0.9	1.4	64.6	65.7
Young (100%)			17,867	13,409	4,458	132	324	3,508	3,790	75.0	25.0	0.7	1.8	19.6	21.2
DISTRICT 14	-4	Total:	766,983	306,185	460,798	41,774	89,152	322,380	405,196	39.9	60.1	5.4	11.6	42.0	52.8
	0.00 %	VAP:	573,476	250,723	322,753	31,391	62,623	220,193	279,893	43.7	56.3	5.5	10.9	38.4	48.8
Galveston (100%)			350,682	191,358	159,324	15,636	49,174	88,636	135,263	54.6	45.4	4.5	14.0	25.3	38.6
Harris (9%)			416,301	114,827	301,474	26,138	39,978	233,744	269,933	27.6	72.4	6.3	9.6	56.1	64.8
DISTRICT 15	0	Total:	766,987	109,895	657,092	10,051	11,942	632,677	641,290	14.3	85.7	1.3	1.6	82.5	83.6
	0.00 %	VAP:	554,611	91,699	462,912	7,460	8,410	443,926	450,773	16.5	83.5	1.3	1.5	80.0	81.3
Brooks (100%)			7,076	724	6,352	48	47	6,242	6,271	10.2	89.8	0.7	0.7	88.2	88.6
Duval (100%)			9,831	937	8,894	66	208	7,962	8,133	9.5	90.5	0.7	2.1	81.0	82.7
Gonzales (100%)			19,653	8,159	11,494	122	1,391	9,897	11,074	41.5	58.5	0.6	7.1	50.4	56.3

District Population Analysis with County Subtotals

CONGRESSIONAL DISTRICTS - PLANC2209

	Deviation		Total	Anglo	Non-Anglo	Asian	Black	Hispanic	B+H	%Anglo	%Non-Anglo	%Asian	%Black	%Hispanic	%B+H
DISTRICT 15	0	Total:	766,987	109,895	657,092	10,051	11,942	632,677	641,290	14.3	85.7	1.3	1.6	82.5	83.6
	0.00 %	VAP:	554,611	91,699	462,912	7,460	8,410	443,926	450,773	16.5	83.5	1.3	1.5	80.0	81.3
Guadalupe (30%)			52,127	21,728	30,399	641	2,758	26,427	28,740	41.7	58.3	1.2	5.3	50.7	55.1
Hidalgo (69%)			602,502	39,114	563,388	8,367	4,897	550,393	552,991	6.5	93.5	1.4	0.8	91.4	91.8
Karnes (100%)			14,710	5,388	9,322	196	1,265	7,734	8,910	36.6	63.4	1.3	8.6	52.6	60.6
Live Oak (100%)			11,335	5,968	5,367	66	275	4,790	5,031	52.7	47.3	0.6	2.4	42.3	44.4
Wilson (100%)			49,753	27,877	21,876	545	1,101	19,232	20,140	56.0	44.0	1.1	2.2	38.7	40.5
DISTRICT 16	0	Total:	766,987	85,991	680,996	15,848	32,925	636,542	661,077	11.2	88.8	2.1	4.3	83.0	86.2
	0.00 %	VAP:	573,962	71,524	502,438	11,414	22,298	468,792	487,214	12.5	87.5	2.0	3.9	81.7	84.9
El Paso (89%)			766,987	85,991	680,996	15,848	32,925	636,542	661,077	11.2	88.8	2.1	4.3	83.0	86.2
DISTRICT 17	0	Total:	766,987	392,467	374,520	30,857	122,619	206,465	322,368	51.2	48.8	4.0	16.0	26.9	42.0
	0.00 %	VAP:	575,710	318,500	257,210	22,966	84,221	136,191	217,602	55.3	44.7	4.0	14.6	23.7	37.8
Bosque (100%)			18,235	13,621	4,614	148	503	3,321	3,737	74.7	25.3	0.8	2.8	18.2	20.5
Comanche (100%)			13,594	9,197	4,397	62	127	3,867	3,949	67.7	32.3	0.5	0.9	28.4	29.0
Coryell (100%)			83,093	46,213	36,880	3,238	15,290	16,482	30,436	55.6	44.4	3.9	18.4	19.8	36.6
Hamilton (100%)			8,222	6,805	1,417	63	68	1,045	1,104	82.8	17.2	0.8	0.8	12.7	13.4
Hill (68%)			24,419	18,183	6,236	161	1,187	4,086	5,211	74.5	25.5	0.7	4.9	16.7	21.3
Hood (100%)			61,598	49,815	11,783	755	931	7,958	8,774	80.9	19.1	1.2	1.5	12.9	14.2
Johnson (100%)			179,927	119,226	60,701	2,852	8,888	42,613	50,684	66.3	33.7	1.6	4.9	23.7	28.2
McLennan (71%)			183,836	83,311	100,525	5,368	37,394	56,133	91,290	45.3	54.7	2.9	20.3	30.5	49.7
Somervell (100%)			9,205	7,011	2,194	93	115	1,687	1,773	76.2	23.8	1.0	1.2	18.3	19.3
Tarrant (9%)			184,858	39,085	145,773	18,117	58,116	69,273	125,410	21.1	78.9	9.8	31.4	37.5	67.8
DISTRICT 18	0	Total:	766,987	167,145	599,842	68,431	232,984	298,815	523,017	21.8	78.2	8.9	30.4	39.0	68.2
	0.00 %	VAP:	589,753	146,998	442,755	54,403	175,511	211,019	381,412	24.9	75.1	9.2	29.8	35.8	64.7
Harris (16%)			766,987	167,145	599,842	68,431	232,984	298,815	523,017	21.8	78.2	8.9	30.4	39.0	68.2
DISTRICT 19	0	Total:	766,987	391,322	375,665	24,754	98,817	243,212	332,367	51.0	49.0	3.2	12.9	31.7	43.3
	0.00 %	VAP:	579,988	317,481	262,507	18,524	67,119	165,614	228,773	54.7	45.3	3.2	11.6	28.6	39.4
Andrews (100%)			18,610	7,405	11,205	153	376	10,400	10,683	39.8	60.2	0.8	2.0	55.9	57.4
Bell (26%)			95,906	24,346	71,560	6,487	40,947	25,042	62,258	25.4	74.6	6.8	42.7	26.1	64.9
Borden (100%)			631	528	103	14	16	86	95	83.7	16.3	2.2	2.5	13.6	15.1
Brown (100%)			38,095	26,672	11,423	382	1,881	8,211	9,884	70.0	30.0	1.0	4.9	21.6	25.9
Callahan (100%)			13,708	11,555	2,153	109	269	1,306	1,545	84.3	15.7	0.8	2.0	9.5	11.3
Dawson (100%)			12,456	4,590	7,866	86	1,004	6,767	7,665	36.8	63.2	0.7	8.1	54.3	61.5
Fisher (100%)			3,672	2,496	1,176	27	149	973	1,088	68.0	32.0	0.7	4.1	26.5	29.6
Howard (100%)			34,860	15,672	19,188	561	2,113	16,174	17,929	45.0	55.0	1.6	6.1	46.4	51.4
Jones (90%)			17,626	10,275	7,351	136	2,053	4,866	6,841	58.3	41.7	0.8	11.6	27.6	38.8
Lampasas (100%)			21,627	15,132	6,495	512	1,079	4,179	5,135	70.0	30.0	2.4	5.0	19.3	23.7

District Population Analysis with County Subtotals

CONGRESSIONAL DISTRICTS - PLANC2209

	Deviation		Total	Anglo	Non-Anglo	Asian	Black	Hispanic	B+H	%Anglo	%Non-Anglo	%Asian	%Black	%Hispanic	%B+H
DISTRICT 19	0	Total:	766,987	391,322	375,665	24,754	98,817	243,212	332,367	51.0	49.0	3.2	12.9	31.7	43.3
	0.00 %	VAP:	579,988	317,481	262,507	18,524	67,119	165,614	228,773	54.7	45.3	3.2	11.6	28.6	39.4
Lubbock (100%)			310,639	154,994	155,645	11,533	31,107	109,170	137,329	49.9	50.1	3.7	10.0	35.1	44.2
Lynn (100%)			5,596	2,960	2,636	34	151	2,352	2,482	52.9	47.1	0.6	2.7	42.0	44.4
Martin (100%)			5,237	2,780	2,457	34	128	2,255	2,359	53.1	46.9	0.6	2.4	43.1	45.0
Mills (100%)			4,456	3,498	958	26	52	728	770	78.5	21.5	0.6	1.2	16.3	17.3
Mitchell (100%)			8,990	4,328	4,662	71	1,072	3,454	4,457	48.1	51.9	0.8	11.9	38.4	49.6
Nolan (100%)			14,738	8,138	6,600	150	953	5,354	6,120	55.2	44.8	1.0	6.5	36.3	41.5
Scurry (100%)			16,932	8,637	8,295	140	812	7,139	7,853	51.0	49.0	0.8	4.8	42.2	46.4
Taylor (100%)			143,208	87,316	55,892	4,299	14,655	34,756	47,874	61.0	39.0	3.0	10.2	24.3	33.4
DISTRICT 20	0	Total:	766,987	164,060	602,927	39,736	62,565	505,054	557,122	21.4	78.6	5.2	8.2	65.8	72.6
	0.00 %	VAP:	580,275	138,968	441,307	29,230	44,111	366,663	405,878	23.9	76.1	5.0	7.6	63.2	69.9
Bexar (38%)			766,987	164,060	602,927	39,736	62,565	505,054	557,122	21.4	78.6	5.2	8.2	65.8	72.6
DISTRICT 21	0	Total:	766,987	475,168	291,819	38,417	31,961	207,423	234,614	62.0	38.0	5.0	4.2	27.0	30.6
	0.00 %	VAP:	595,007	388,062	206,945	26,633	22,474	144,630	164,741	65.2	34.8	4.5	3.8	24.3	27.7
Bandera (100%)			20,851	15,595	5,256	219	270	4,010	4,247	74.8	25.2	1.1	1.3	19.2	20.4
Bexar (7%)			138,410	61,568	76,842	13,003	11,149	52,370	61,929	44.5	55.5	9.4	8.1	37.8	44.7
Blanco (100%)			11,374	8,707	2,667	100	123	2,092	2,196	76.6	23.4	0.9	1.1	18.4	19.3
Comal (72%)			116,802	83,983	32,819	2,510	3,316	23,875	26,690	71.9	28.1	2.1	2.8	20.4	22.9
Concho (100%)			3,303	2,097	1,206	47	105	1,033	1,121	63.5	36.5	1.4	3.2	31.3	33.9
Gillespie (100%)			26,725	19,884	6,841	213	245	5,766	5,941	74.4	25.6	0.8	0.9	21.6	22.2
Hays (61%)			147,393	89,401	57,992	4,694	5,788	44,677	49,525	60.7	39.3	3.2	3.9	30.3	33.6
Kendall (100%)			44,279	31,767	12,512	743	603	10,029	10,509	71.7	28.3	1.7	1.4	22.6	23.7
Kerr (100%)			52,598	35,791	16,807	851	1,127	13,598	14,502	68.0	32.0	1.6	2.1	25.9	27.6
Kimble (100%)			4,286	3,136	1,150	60	37	986	1,013	73.2	26.8	1.4	0.9	23.0	23.6
Llano (100%)			21,243	17,530	3,713	194	233	2,508	2,687	82.5	17.5	0.9	1.1	11.8	12.6
Mason (100%)			3,953	2,948	1,005	21	40	883	909	74.6	25.4	0.5	1.0	22.3	23.0
Menard (100%)			1,962	1,231	731	10	33	662	690	62.7	37.3	0.5	1.7	33.7	35.2
Real (100%)			2,758	1,940	818	28	50	692	731	70.3	29.7	1.0	1.8	25.1	26.5
Travis (13%)			171,050	99,590	71,460	15,724	8,842	44,242	51,924	58.2	41.8	9.2	5.2	25.9	30.4
DISTRICT 22	0	Total:	766,987	310,971	456,016	133,707	104,187	211,095	309,758	40.5	59.5	17.4	13.6	27.5	40.4
	0.00 %	VAP:	568,075	247,026	321,049	96,250	73,208	143,602	214,432	43.5	56.5	16.9	12.9	25.3	37.7
Brazoria (84%)			312,750	150,070	162,680	18,357	38,966	101,171	137,658	48.0	52.0	5.9	12.5	32.3	44.0
Fort Bend (50%)			412,352	145,249	267,103	112,406	59,359	92,737	149,410	35.2	64.8	27.3	14.4	22.5	36.2
Harris (0%)			5,630	297	5,333	2,088	1,532	1,732	3,224	5.3	94.7	37.1	27.2	30.8	57.3
Matagorda (100%)			36,255	15,355	20,900	856	4,330	15,455	19,466	42.4	57.6	2.4	11.9	42.6	53.7

District Population Analysis with County Subtotals

CONGRESSIONAL DISTRICTS - PLANC2209

	Deviation		Total	Anglo	Non-Anglo	Asian	Black	Hispanic	B+H	%Anglo	%Non-Anglo	%Asian	%Black	%Hispanic	%B+H
DISTRICT 23	-1	Total:	766,986	225,083	541,903	26,148	38,984	474,297	506,068	29.3	70.7	3.4	5.1	61.8	66.0
	0.00 %	VAP:	570,144	185,088	385,056	18,274	27,171	334,807	358,443	32.5	67.5	3.2	4.8	58.7	62.9
Bexar (18%)			352,758	139,319	213,439	20,377	26,584	166,226	188,557	39.5	60.5	5.8	7.5	47.1	53.5
Brewster (100%)			9,546	4,948	4,598	164	287	3,963	4,176	51.8	48.2	1.7	3.0	41.5	43.7
Crane (100%)			4,675	1,342	3,333	39	102	3,158	3,237	28.7	71.3	0.8	2.2	67.6	69.2
Crockett (100%)			3,098	1,080	2,018	23	36	1,920	1,945	34.9	65.1	0.7	1.2	62.0	62.8
Culberson (100%)			2,188	445	1,743	50	48	1,645	1,673	20.3	79.7	2.3	2.2	75.2	76.5
Dimmit (100%)			8,615	898	7,717	94	129	7,487	7,570	10.4	89.6	1.1	1.5	86.9	87.9
Edwards (100%)			1,422	651	771	26	17	718	725	45.8	54.2	1.8	1.2	50.5	51.0
El Paso (11%)			98,670	12,228	86,442	2,544	5,275	78,809	82,808	12.4	87.6	2.6	5.3	79.9	83.9
Frio (100%)			18,385	3,053	15,332	218	767	14,171	14,897	16.6	83.4	1.2	4.2	77.1	81.0
Hudspeth (100%)			3,202	1,094	2,108	22	29	2,036	2,049	34.2	65.8	0.7	0.9	63.6	64.0
Jeff Davis (100%)			1,996	1,282	714	39	28	613	627	64.2	35.8	2.0	1.4	30.7	31.4
Kinney (100%)			3,129	1,489	1,640	46	66	1,470	1,517	47.6	52.4	1.5	2.1	47.0	48.5
Loving (100%)			64	56	8	3	3	1	3	87.5	12.5	4.7	4.7	1.6	4.7
Maverick (100%)			57,887	1,574	56,313	295	307	54,936	55,107	2.7	97.3	0.5	0.5	94.9	95.2
Medina (100%)			50,748	22,324	28,424	528	1,762	25,455	26,930	44.0	56.0	1.0	3.5	50.2	53.1
Pecos (100%)			15,193	3,473	11,720	183	630	10,845	11,376	22.9	77.1	1.2	4.1	71.4	74.9
Presidio (100%)			6,131	961	5,170	102	47	4,991	5,032	15.7	84.3	1.7	0.8	81.4	82.1
Reagan (100%)			3,385	968	2,417	44	78	2,283	2,339	28.6	71.4	1.3	2.3	67.4	69.1
Reeves (100%)			14,748	1,697	13,051	205	332	12,510	12,748	11.5	88.5	1.4	2.3	84.8	86.4
Schleicher (100%)			2,451	1,102	1,349	28	44	1,275	1,296	45.0	55.0	1.1	1.8	52.0	52.9
Sutton (100%)			3,372	1,200	2,172	24	32	2,093	2,111	35.6	64.4	0.7	0.9	62.1	62.6
Terrell (100%)			760	352	408	13	22	370	384	46.3	53.7	1.7	2.9	48.7	50.5
Upton (100%)			3,308	1,318	1,990	32	120	1,797	1,886	39.8	60.2	1.0	3.6	54.3	57.0
Uvalde (100%)			24,564	6,613	17,951	206	268	17,317	17,462	26.9	73.1	0.8	1.1	70.5	71.1
Val Verde (100%)			47,586	7,836	39,750	574	962	38,207	38,861	16.5	83.5	1.2	2.0	80.3	81.7
Ward (100%)			11,644	4,506	7,138	113	666	6,325	6,847	38.7	61.3	1.0	5.7	54.3	58.8
Winkler (100%)			7,791	2,702	5,089	114	210	4,732	4,883	34.7	65.3	1.5	2.7	60.7	62.7
Zavala (100%)			9,670	572	9,098	42	133	8,944	9,022	5.9	94.1	0.4	1.4	92.5	93.3
DISTRICT 24	0	Total:	766,987	437,128	329,859	90,154	74,613	149,758	219,838	57.0	43.0	11.8	9.7	19.5	28.7
	0.00 %	VAP:	584,474	353,840	230,634	63,851	51,840	101,542	151,183	60.5	39.5	10.9	8.9	17.4	25.9
Dallas (11%)			281,118	145,766	135,352	49,232	31,586	50,873	80,881	51.9	48.1	17.5	11.2	18.1	28.8
Tarrant (23%)			485,869	291,362	194,507	40,922	43,027	98,885	138,957	60.0	40.0	8.4	8.9	20.4	28.6
DISTRICT 25	0	Total:	766,987	431,437	335,550	41,081	107,468	171,630	273,755	56.3	43.7	5.4	14.0	22.4	35.7
	0.00 %	VAP:	587,211	351,125	236,086	31,542	75,269	115,103	187,888	59.8	40.2	5.4	12.8	19.6	32.0
Denton (23%)			211,286	117,691	93,595	11,888	27,960	49,296	75,710	55.7	44.3	5.6	13.2	23.3	35.8
Eastland (100%)			17,725	13,653	4,072	169	497	2,934	3,380	77.0	23.0	1.0	2.8	16.6	19.1

District Population Analysis with County Subtotals

CONGRESSIONAL DISTRICTS - PLANC2209

	Deviation		Total	Anglo	Non-Anglo	Asian	Black	Hispanic	B+H	%Anglo	%Non-Anglo	%Asian	%Black	%Hispanic	%B+H
DISTRICT 25	0	Total:	766,987	431,437	335,550	41,081	107,468	171,630	273,755	56.3	43.7	5.4	14.0	22.4	35.7
	0.00 %	VAP:	587,211	351,125	236,086	31,542	75,269	115,103	187,888	59.8	40.2	5.4	12.8	19.6	32.0
Erath (100%)			42,545	30,006	12,539	557	1,646	9,254	10,774	70.5	29.5	1.3	3.9	21.8	25.3
Jack (100%)			8,472	6,358	2,114	72	350	1,521	1,836	75.0	25.0	0.8	4.1	18.0	21.7
Palo Pinto (100%)			28,409	20,778	7,631	345	857	5,614	6,367	73.1	26.9	1.2	3.0	19.8	22.4
Parker (37%)			54,572	43,033	11,539	778	1,310	7,581	8,781	78.9	21.1	1.4	2.4	13.9	16.1
Stephens (100%)			9,101	6,256	2,845	89	327	2,204	2,503	68.7	31.3	1.0	3.6	24.2	27.5
Tarrant (15%)			326,245	143,167	183,078	26,539	73,260	79,532	149,637	43.9	56.1	8.1	22.5	24.4	45.9
Wise (100%)			68,632	50,495	18,137	644	1,261	13,694	14,767	73.6	26.4	0.9	1.8	20.0	21.5
DISTRICT 26	0	Total:	766,987	422,642	344,345	95,034	87,692	145,003	228,098	55.1	44.9	12.4	11.4	18.9	29.7
	0.00 %	VAP:	568,472	332,095	236,377	66,034	60,545	95,776	154,095	58.4	41.6	11.6	10.7	16.8	27.1
Clay (100%)			10,218	8,941	1,277	87	121	641	745	87.5	12.5	0.9	1.2	6.3	7.3
Cooke (100%)			41,668	29,404	12,264	446	1,687	8,519	10,062	70.6	29.4	1.1	4.0	20.4	24.1
Denton (77%)			695,136	367,955	327,181	94,372	85,678	133,482	214,748	52.9	47.1	13.6	12.3	19.2	30.9
Montague (100%)			19,965	16,342	3,623	129	206	2,361	2,543	81.9	18.1	0.6	1.0	11.8	12.7
DISTRICT 27	0	Total:	766,987	275,513	491,474	15,243	43,460	426,822	463,914	35.9	64.1	2.0	5.7	55.6	60.5
	0.00 %	VAP:	582,002	229,201	352,801	11,072	31,034	302,902	331,372	39.4	60.6	1.9	5.3	52.0	56.9
Bastrop (100%)			97,216	45,751	51,465	1,287	6,873	41,484	47,762	47.1	52.9	1.3	7.1	42.7	49.1
Bee (100%)			31,047	8,600	22,447	307	2,558	19,392	21,804	27.7	72.3	1.0	8.2	62.5	70.2
Caldwell (100%)			45,883	16,560	29,323	444	2,932	25,468	28,025	36.1	63.9	1.0	6.4	55.5	61.1
DeWitt (100%)			19,824	10,854	8,970	105	1,867	6,890	8,564	54.8	45.2	0.5	9.4	34.8	43.2
Fayette (80%)			19,662	13,111	6,551	116	1,598	4,627	6,082	66.7	33.3	0.6	8.1	23.5	30.9
Goliad (100%)			7,012	4,246	2,766	60	349	2,288	2,569	60.6	39.4	0.9	5.0	32.6	36.6
Jim Wells (100%)			38,891	6,963	31,928	216	414	30,835	31,082	17.9	82.1	0.6	1.1	79.3	79.9
Lavaca (100%)			20,337	14,564	5,773	114	1,497	3,936	5,316	71.6	28.4	0.6	7.4	19.4	26.1
Nueces (93%)			327,041	88,921	238,120	9,558	16,804	210,751	224,468	27.2	72.8	2.9	5.1	64.4	68.6
San Patricio (100%)			68,755	26,613	42,142	1,278	1,725	38,220	39,491	38.7	61.3	1.9	2.5	55.6	57.4
Victoria (100%)			91,319	39,330	51,989	1,758	6,843	42,931	48,751	43.1	56.9	1.9	7.5	47.0	53.4
DISTRICT 28	0	Total:	766,987	152,469	614,518	16,556	61,311	537,072	590,454	19.9	80.1	2.2	8.0	70.0	77.0
	0.00 %	VAP:	549,444	122,345	427,099	11,759	42,334	370,216	408,965	22.3	77.7	2.1	7.7	67.4	74.4
Atascosa (100%)			48,981	16,066	32,915	396	736	31,178	31,684	32.8	67.2	0.8	1.5	63.7	64.7
Bexar (12%)			238,402	60,372	178,030	9,150	45,132	125,929	165,852	25.3	74.7	3.8	18.9	52.8	69.6
Guadalupe (70%)			120,579	62,335	58,244	4,966	13,308	38,806	50,548	51.7	48.3	4.1	11.0	32.2	41.9
Jim Hogg (100%)			4,838	414	4,424	36	11	4,281	4,287	8.6	91.4	0.7	0.2	88.5	88.6
La Salle (100%)			6,664	1,467	5,197	28	259	4,908	5,132	22.0	78.0	0.4	3.9	73.6	77.0
McMullen (100%)			600	353	247	13	17	224	231	58.8	41.2	2.2	2.8	37.3	38.5
Starr (100%)			65,920	1,171	64,749	152	162	64,393	64,454	1.8	98.2	0.2	0.2	97.7	97.8
Webb (100%)			267,114	9,495	257,619	1,774	1,647	254,354	255,249	3.6	96.4	0.7	0.6	95.2	95.6

District Population Analysis with County Subtotals

CONGRESSIONAL DISTRICTS - PLANC2209

	Deviation		Total	Anglo	Non-Anglo	Asian	Black	Hispanic	B+H	%Anglo	%Non-Anglo	%Asian	%Black	%Hispanic	%B+H
DISTRICT 28	0	Total:	766,987	152,469	614,518	16,556	61,311	537,072	590,454	19.9	80.1	2.2	8.0	70.0	77.0
	0.00 %	VAP:	549,444	122,345	427,099	11,759	42,334	370,216	408,965	22.3	77.7	2.1	7.7	67.4	74.4
Zapata (100%)			13,889	796	13,093	41	39	12,999	13,017	5.7	94.3	0.3	0.3	93.6	93.7
DISTRICT 29	0	Total:	766,987	64,218	702,769	22,249	122,894	560,222	675,947	8.4	91.6	2.9	16.0	73.0	88.1
	0.00 %	VAP:	548,713	54,950	493,763	17,559	88,110	388,145	472,586	10.0	90.0	3.2	16.1	70.7	86.1
Harris (16%)			766,987	64,218	702,769	22,249	122,894	560,222	675,947	8.4	91.6	2.9	16.0	73.0	88.1
DISTRICT 30	0	Total:	766,987	86,180	680,807	15,745	324,349	341,671	658,603	11.2	88.8	2.1	42.3	44.5	85.9
	0.00 %	VAP:	562,548	76,268	486,280	12,149	241,807	230,498	468,754	13.6	86.4	2.2	43.0	41.0	83.3
Dallas (29%)			766,987	86,180	680,807	15,745	324,349	341,671	658,603	11.2	88.8	2.1	42.3	44.5	85.9
DISTRICT 31	0	Total:	766,987	432,857	334,130	43,871	97,524	181,379	269,771	56.4	43.6	5.7	12.7	23.6	35.2
	0.00 %	VAP:	571,145	344,059	227,086	29,464	66,200	119,116	181,258	60.2	39.8	5.2	11.6	20.9	31.7
Bell (74%)			274,741	132,434	142,307	11,784	59,658	68,425	122,675	48.2	51.8	4.3	21.7	24.9	44.7
Falls (100%)			16,968	8,707	8,261	106	4,023	3,965	7,845	51.3	48.7	0.6	23.7	23.4	46.2
McLennan (29%)			76,743	56,382	20,361	1,336	4,405	12,454	16,526	73.5	26.5	1.7	5.7	16.2	21.5
Williamson (65%)			398,535	235,334	163,201	30,645	29,438	96,535	122,725	59.0	41.0	7.7	7.4	24.2	30.8
DISTRICT 32	2	Total:	766,989	352,221	414,768	63,049	110,416	229,860	335,922	45.9	54.1	8.2	14.4	30.0	43.8
	0.00 %	VAP:	593,208	293,204	300,004	48,688	81,677	158,861	238,312	49.4	50.6	8.2	13.8	26.8	40.2
Camp (100%)			12,464	6,734	5,730	154	2,092	3,222	5,262	54.0	46.0	1.2	16.8	25.9	42.2
Dallas (21%)			560,824	216,684	344,140	57,578	91,992	188,823	277,303	38.6	61.4	10.3	16.4	33.7	49.4
Hunt (21%)			21,060	16,188	4,872	174	449	3,278	3,694	76.9	23.1	0.8	2.1	15.6	17.5
Morris (100%)			11,973	7,716	4,257	98	2,705	1,182	3,850	64.4	35.6	0.8	22.6	9.9	32.2
Rains (100%)			12,164	10,130	2,034	103	360	1,109	1,446	83.3	16.7	0.8	3.0	9.1	11.9
Rockwall (100%)			107,819	70,198	37,621	4,533	9,772	20,560	29,811	65.1	34.9	4.2	9.1	19.1	27.6
Titus (60%)			18,784	6,598	12,186	219	2,297	9,422	11,592	35.1	64.9	1.2	12.2	50.2	61.7
Wood (49%)			21,901	17,973	3,928	190	749	2,264	2,964	82.1	17.9	0.9	3.4	10.3	13.5
DISTRICT 33	0	Total:	766,987	176,783	590,204	71,999	171,079	342,344	506,862	23.0	77.0	9.4	22.3	44.6	66.1
	0.00 %	VAP:	571,898	153,447	418,451	54,319	124,805	233,076	354,543	26.8	73.2	9.5	21.8	40.8	62.0
Dallas (12%)			326,657	81,436	245,221	45,957	40,810	155,957	194,445	24.9	75.1	14.1	12.5	47.7	59.5
Tarrant (21%)			440,330	95,347	344,983	26,042	130,269	186,387	312,417	21.7	78.3	5.9	29.6	42.3	71.0
DISTRICT 34	0	Total:	766,987	77,181	689,806	8,227	8,421	672,381	677,739	10.1	89.9	1.1	1.1	87.7	88.4
	0.00 %	VAP:	541,635	65,186	476,449	6,306	5,715	462,863	467,085	12.0	88.0	1.2	1.1	85.5	86.2
Cameron (100%)			421,017	37,107	383,910	3,637	3,410	376,680	378,477	8.8	91.2	0.9	0.8	89.5	89.9
Hidalgo (31%)			268,279	14,224	254,055	2,329	2,205	249,608	250,906	5.3	94.7	0.9	0.8	93.0	93.5
Kenedy (100%)			350	73	277	10	12	261	264	20.9	79.1	2.9	3.4	74.6	75.4
Kleberg (100%)			31,040	6,728	24,312	973	1,361	21,920	23,006	21.7	78.3	3.1	4.4	70.6	74.1
Nueces (7%)			26,137	17,244	8,893	1,067	875	6,301	7,012	66.0	34.0	4.1	3.3	24.1	26.8
Willacy (100%)			20,164	1,805	18,359	211	558	17,611	18,074	9.0	91.0	1.0	2.8	87.3	89.6

District Population Analysis with County Subtotals

CONGRESSIONAL DISTRICTS - PLANC2209

	Deviation		Total	Anglo	Non-Anglo	Asian	Black	Hispanic	B+H	%Anglo	%Non-Anglo	%Asian	%Black	%Hispanic	%B+H
DISTRICT 35	0	Total:	766,987	185,481	581,506	22,453	72,522	487,613	550,520	24.2	75.8	2.9	9.5	63.6	71.8
	0.00 %	VAP:	587,276	160,024	427,252	17,716	53,082	353,626	402,036	27.2	72.8	3.0	9.0	60.2	68.5
Bexar (26%)			512,767	110,413	402,354	12,296	50,767	341,379	385,305	21.5	78.5	2.4	9.9	66.6	75.1
Comal (28%)			44,699	21,267	23,432	1,007	2,093	19,715	21,482	47.6	52.4	2.3	4.7	44.1	48.1
Hays (39%)			93,674	32,167	61,507	5,532	7,262	48,194	54,441	34.3	65.7	5.9	7.8	51.4	58.1
Travis (9%)			115,847	21,634	94,213	3,618	12,400	78,325	89,292	18.7	81.3	3.1	10.7	67.6	77.1
DISTRICT 36	5	Total:	766,992	364,903	402,089	27,541	150,329	212,721	357,501	47.6	52.4	3.6	19.6	27.7	46.6
	0.00 %	VAP:	575,860	294,665	281,195	20,514	108,676	140,950	247,008	51.2	48.8	3.6	18.9	24.5	42.9
Chambers (100%)			46,571	29,858	16,713	879	3,763	10,952	14,512	64.1	35.9	1.9	8.1	23.5	31.2
Hardin (100%)			56,231	46,934	9,297	608	3,559	3,417	6,891	83.5	16.5	1.1	6.3	6.1	12.3
Harris (7%)			349,012	134,100	214,912	18,775	62,839	130,304	189,351	38.4	61.6	5.4	18.0	37.3	54.3
Jefferson (60%)			153,629	53,857	99,772	5,909	64,412	28,386	91,796	35.1	64.9	3.8	41.9	18.5	59.8
Liberty (100%)			91,628	50,044	41,584	734	8,052	30,797	38,563	54.6	45.4	0.8	8.8	33.6	42.1
Polk (100%)			50,123	34,808	15,315	490	5,422	7,345	12,617	69.4	30.6	1.0	10.8	14.7	25.2
Tyler (100%)			19,798	15,302	4,496	146	2,282	1,520	3,771	77.3	22.7	0.7	11.5	7.7	19.0
DISTRICT 37	0	Total:	766,987	338,679	428,308	102,386	88,660	230,816	312,155	44.2	55.8	13.3	11.6	30.1	40.7
	0.00 %	VAP:	599,950	285,406	314,544	77,020	65,712	164,271	225,914	47.6	52.4	12.8	11.0	27.4	37.7
Travis (49%)			632,593	273,793	358,800	74,587	76,778	202,986	273,503	43.3	56.7	11.8	12.1	32.1	43.2
Williamson (22%)			134,394	64,886	69,508	27,799	11,882	27,830	38,652	48.3	51.7	20.7	8.8	20.7	28.8
DISTRICT 38	3	Total:	766,990	420,169	346,821	84,265	69,869	181,836	246,905	54.8	45.2	11.0	9.1	23.7	32.2
	0.00 %	VAP:	571,864	330,000	241,864	60,230	48,413	123,409	169,443	57.7	42.3	10.5	8.5	21.6	29.6
Harris (15%)			693,900	370,994	322,906	80,743	66,789	166,380	228,641	53.5	46.5	11.6	9.6	24.0	33.0
Montgomery (12%)			73,090	49,175	23,915	3,522	3,080	15,456	18,264	67.3	32.7	4.8	4.2	21.1	25.0

Population and Voter Data
with Voter Registration Comparison

CONGRESSIONAL DISTRICTS - PLANC2209

			Population									Total Voter Registration			Non-Suspense Voter Registration		
District	Deviation		Total	%Anglo	%Non-Anglo	%Asian	%Black	%Hispanic	%B+H	General Election	Turnout	Total	SSVR	TO/VR	Total	SSVR	TO/VR
1	2	Total:	766,989	60.1	39.9	2.1	17.3	18.5	35.4	2024	325,620	514,547	8.6%	63.3%	466,879	8.7%	69.7%
	0.00%	VAP:	583,649	63.6	36.4	2.0	16.5	15.7	31.9	2022	235,251	497,170	8.0%	47.3%	447,856	8.0%	52.5%
2	-2	Total:	766,985	43.4	56.6	6.3	18.7	30.4	48.3	2024	300,734	486,814	17.9%	61.8%	439,561	18.3%	68.4%
	0.00%	VAP:	575,463	46.8	53.2	6.3	17.7	27.5	44.7	2022	208,832	455,196	16.8%	45.9%	417,054	17.0%	50.1%
3	-1	Total:	766,986	55.7	44.3	11.3	11.6	19.1	30.2	2024	382,023	559,089	9.6%	68.3%	505,696	9.6%	75.5%
	0.00%	VAP:	567,717	59.0	41.0	11.0	10.7	16.8	27.2	2022	263,365	508,153	9.1%	51.8%	454,048	9.1%	58.0%
4	0	Total:	766,987	56.3	43.7	16.6	12.7	11.6	24.0	2024	351,204	524,877	5.8%	66.9%	466,829	5.7%	75.2%
	0.00%	VAP:	579,321	59.7	40.3	15.2	11.9	10.3	22.0	2022	251,752	498,420	5.4%	50.5%	440,669	5.3%	57.1%
5	-4	Total:	766,983	51.2	48.8	3.5	15.9	27.4	42.8	2024	310,641	504,391	12.9%	61.6%	452,254	13.1%	68.7%
	0.00%	VAP:	582,857	55.2	44.8	3.5	15.0	24.0	38.7	2022	216,259	472,897	12.1%	45.7%	422,166	12.4%	51.2%
6	0	Total:	766,987	42.3	57.7	2.5	16.3	37.4	53.1	2024	290,095	474,279	19.4%	61.2%	432,948	19.6%	67.0%
	0.00%	VAP:	563,903	46.8	53.2	2.5	15.5	33.1	48.3	2022	202,736	444,261	18.3%	45.6%	406,041	18.7%	49.9%
7	0	Total:	766,987	39.8	60.2	14.2	14.3	30.9	44.3	2024	306,547	480,349	16.3%	63.8%	435,272	16.3%	70.4%
	0.00%	VAP:	573,411	42.5	57.5	13.9	13.8	28.6	41.9	2022	221,742	454,015	16.0%	48.8%	413,233	16.1%	53.7%
8	-2	Total:	766,985	44.0	56.0	6.7	13.7	34.3	47.1	2024	330,384	519,774	18.2%	63.6%	472,384	18.5%	69.9%
	0.00%	VAP:	566,202	47.8	52.2	6.7	12.4	31.5	43.3	2022	217,993	468,902	17.5%	46.5%	430,413	17.9%	50.6%
9	0	Total:	766,987	10.6	89.4	11.5	43.0	35.6	77.2	2024	250,737	452,599	19.4%	55.4%	405,619	20.0%	61.8%
	0.00%	VAP:	573,602	12.1	87.9	12.4	42.9	32.9	74.8	2022	169,519	428,641	18.9%	39.5%	390,820	19.6%	43.4%
10	0	Total:	766,987	54.4	45.6	4.5	13.4	26.3	38.9	2024	330,660	511,182	13.6%	64.7%	450,054	13.5%	73.5%
	0.00%	VAP:	611,485	57.7	42.3	4.5	12.6	23.5	35.5	2022	239,945	483,669	13.5%	49.6%	426,149	13.3%	56.3%
11	0	Total:	766,987	52.2	47.8	4.2	4.9	37.0	41.3	2024	319,637	507,044	23.3%	63.0%	451,779	23.6%	70.8%
	0.00%	VAP:	580,398	55.9	44.1	3.9	4.5	33.6	37.7	2022	235,771	490,024	22.5%	48.1%	433,299	22.5%	54.4%
12	1	Total:	766,988	53.5	46.5	5.4	13.2	26.0	38.4	2024	348,960	532,771	15.1%	65.5%	473,776	15.4%	73.7%
	0.00%	VAP:	577,172	57.5	42.5	5.2	12.0	23.0	34.5	2022	240,837	495,144	14.4%	48.6%	435,201	14.7%	55.3%
13	0	Total:	766,987	54.3	45.7	2.4	6.7	34.7	40.7	2024	278,248	463,667	22.3%	60.0%	415,436	22.2%	67.0%
	0.00%	VAP:	574,819	58.4	41.6	2.2	6.1	30.9	36.6	2022	199,241	452,107	21.6%	44.1%	400,642	21.4%	49.7%
14	-4	Total:	766,983	39.9	60.1	5.4	11.6	42.0	52.8	2024	286,890	471,034	26.9%	60.9%	426,313	27.4%	67.3%
	0.00%	VAP:	573,476	43.7	56.3	5.5	10.9	38.4	48.8	2022	196,878	450,330	26.1%	43.7%	408,830	26.7%	48.2%
15	0	Total:	766,987	14.3	85.7	1.3	1.6	82.5	83.6	2024	234,906	442,438	68.7%	53.1%	405,681	68.8%	57.9%
	0.00%	VAP:	554,611	16.5	83.5	1.3	1.5	80.0	81.3	2022	162,281	418,657	69.2%	38.8%	387,807	69.8%	41.8%
16	0	Total:	766,987	11.2	88.8	2.1	4.3	83.0	86.2	2024	233,870	474,086	67.3%	49.3%	421,116	68.5%	55.5%
	0.00%	VAP:	573,962	12.5	87.5	2.0	3.9	81.7	84.9	2022	154,824	458,994	67.6%	33.7%	410,314	69.2%	37.7%
17	0	Total:	766,987	51.2	48.8	4.0	16.0	26.9	42.0	2024	293,539	482,160	14.3%	60.9%	418,498	14.0%	70.1%
	0.00%	VAP:	575,710	55.3	44.7	4.0	14.6	23.7	37.8	2022	207,189	476,906	13.7%	43.4%	401,275	13.7%	51.6%
18	0	Total:	766,987	21.8	78.2	8.9	30.4	39.0	68.2	2024	226,336	413,962	18.3%	54.7%	359,403	18.9%	63.0%
	0.00%	VAP:	589,753	24.9	75.1	9.2	29.8	35.8	64.7	2022	163,475	396,760	17.6%	41.2%	358,190	17.9%	45.6%
19	0	Total:	766,987	51.0	49.0	3.2	12.9	31.7	43.3	2024	291,184	480,102	21.9%	60.7%	419,588	21.6%	69.4%
	0.00%	VAP:	579,988	54.7	45.3	3.2	11.6	28.6	39.4	2022	200,380	460,504	21.3%	43.5%	392,009	21.1%	51.1%
20	0	Total:	766,987	21.4	78.6	5.2	8.2	65.8	72.6	2024	263,966	467,547	52.9%	56.5%	411,891	54.4%	64.1%
	0.00%	VAP:	580,275	23.9	76.1	5.0	7.6	63.2	69.9	2022	190,083	453,996	52.7%	41.9%	394,779	54.1%	48.1%

For technical reasons, election results in Texas Legislative Council reports may vary slightly from the official election results. Complete official results for all elections are maintained by the Office of the Texas Secretary of State.
SSVR = Spanish surname voter registration

Population and Voter Data
with Voter Registration Comparison

CONGRESSIONAL DISTRICTS - PLANC2209

			Population									Total Voter Registration			Non-Suspense Voter Registration		
District	Deviation		Total	%Anglo	%Non-Anglo	%Asian	%Black	%Hispanic	%B+H	General Election	Turnout	Total	SSVR	TO/VR	Total	SSVR	TO/VR
21	0	Total:	766,987	62.0	38.0	5.0	4.2	27.0	30.6	2024	455,266	631,474	16.5%	72.1%	575,428	16.4%	79.1%
	0.00%	VAP:	595,007	65.2	34.8	4.5	3.8	24.3	27.7	2022	346,453	589,424	16.0%	58.8%	535,688	15.9%	64.7%
22	0	Total:	766,987	40.5	59.5	17.4	13.6	27.5	40.4	2024	340,772	519,521	17.9%	65.6%	475,535	17.8%	71.7%
	0.00%	VAP:	568,075	43.5	56.5	16.9	12.9	25.3	37.7	2022	238,375	490,562	17.5%	48.6%	451,552	17.5%	52.8%
23	-1	Total:	766,986	29.3	70.7	3.4	5.1	61.8	66.0	2024	308,430	524,610	48.2%	58.8%	474,159	48.7%	65.0%
	0.00%	VAP:	570,144	32.5	67.5	3.2	4.8	58.7	62.9	2022	216,397	487,858	48.0%	44.4%	436,067	48.7%	49.6%
24	0	Total:	766,987	57.0	43.0	11.8	9.7	19.5	28.7	2024	357,934	516,464	9.8%	69.3%	460,277	9.8%	77.8%
	0.00%	VAP:	584,474	60.5	39.5	10.9	8.9	17.4	25.9	2022	276,760	503,898	9.4%	54.9%	449,781	9.3%	61.5%
25	0	Total:	766,987	56.3	43.7	5.4	14.0	22.4	35.7	2024	357,660	540,378	12.1%	66.2%	482,378	12.2%	74.1%
	0.00%	VAP:	587,211	59.8	40.2	5.4	12.8	19.6	32.0	2022	253,822	503,139	11.5%	50.4%	445,233	11.5%	57.0%
26	0	Total:	766,987	55.1	44.9	12.4	11.4	18.9	29.7	2024	378,901	556,547	9.4%	68.1%	496,855	9.4%	76.3%
	0.00%	VAP:	568,472	58.4	41.6	11.6	10.7	16.8	27.1	2022	271,117	514,553	8.9%	52.7%	459,517	8.9%	59.0%
27	0	Total:	766,987	35.9	64.1	2.0	5.7	55.6	60.5	2024	281,174	479,669	43.0%	58.6%	432,433	43.0%	65.0%
	0.00%	VAP:	582,002	39.4	60.6	1.9	5.3	52.0	56.9	2022	205,235	463,665	42.9%	44.3%	413,492	43.0%	49.6%
28	0	Total:	766,987	19.9	80.1	2.2	8.0	70.0	77.0	2024	263,914	488,149	55.7%	54.1%	439,586	56.2%	60.0%
	0.00%	VAP:	549,444	22.3	77.7	2.1	7.7	67.4	74.4	2022	178,174	455,224	56.0%	39.1%	406,459	56.8%	43.8%
29	0	Total:	766,987	8.4	91.6	2.9	16.0	73.0	88.1	2024	157,452	338,369	53.2%	46.5%	308,825	54.5%	51.0%
	0.00%	VAP:	548,713	10.0	90.0	3.2	16.1	70.7	86.1	2022	104,362	326,731	52.9%	31.9%	306,381	54.0%	34.1%
30	0	Total:	766,987	11.2	88.8	2.1	42.3	44.5	85.9	2024	230,930	435,432	24.9%	53.0%	388,635	25.7%	59.4%
	0.00%	VAP:	562,548	13.6	86.4	2.2	43.0	41.0	83.3	2022	163,414	420,788	23.7%	38.8%	384,125	24.5%	42.5%
31	0	Total:	766,987	56.4	43.6	5.7	12.7	23.6	35.2	2024	376,107	568,613	13.4%	66.1%	501,770	13.3%	75.0%
	0.00%	VAP:	571,145	60.2	39.8	5.2	11.6	20.9	31.7	2022	266,682	531,857	12.7%	50.1%	462,100	12.8%	57.7%
32	2	Total:	766,989	45.9	54.1	8.2	14.4	30.0	43.8	2024	310,458	484,140	13.5%	64.1%	431,737	13.5%	71.9%
	0.00%	VAP:	593,208	49.4	50.6	8.2	13.8	26.8	40.2	2022	228,907	459,256	13.1%	49.8%	416,443	13.2%	55.0%
33	0	Total:	766,987	23.0	77.0	9.4	22.3	44.6	66.1	2024	214,664	390,710	24.7%	54.9%	339,678	25.8%	63.2%
	0.00%	VAP:	571,898	26.8	73.2	9.5	21.8	40.8	62.0	2022	149,471	377,800	23.8%	39.6%	330,888	24.8%	45.2%
34	0	Total:	766,987	10.1	89.9	1.1	1.1	87.7	88.4	2024	204,485	412,919	74.8%	49.5%	375,221	75.3%	54.5%
	0.00%	VAP:	541,635	12.0	88.0	1.2	1.1	85.5	86.2	2022	135,396	388,855	74.9%	34.8%	353,451	75.8%	38.3%
35	0	Total:	766,987	24.2	75.8	2.9	9.5	63.6	71.8	2024	253,323	462,457	46.3%	54.8%	403,505	47.5%	62.8%
	0.00%	VAP:	587,276	27.2	72.8	3.0	9.0	60.2	68.5	2022	180,640	440,702	46.8%	41.0%	380,762	48.1%	47.4%
36	5	Total:	766,992	47.6	52.4	3.6	19.6	27.7	46.6	2024	300,479	497,379	15.3%	60.4%	449,431	15.6%	66.9%
	0.00%	VAP:	575,860	51.2	48.8	3.6	18.9	24.5	42.9	2022	208,106	472,689	14.0%	44.0%	434,151	14.3%	47.9%
37	0	Total:	766,987	44.2	55.8	13.3	11.6	30.1	40.7	2024	327,411	521,369	14.8%	62.8%	443,142	14.9%	73.9%
	0.00%	VAP:	599,950	47.6	52.4	12.8	11.0	27.4	37.7	2022	258,312	500,999	14.5%	51.6%	436,436	14.5%	59.2%
38	3	Total:	766,990	54.8	45.2	11.0	9.1	23.7	32.2	2024	385,257	555,605	13.0%	69.3%	507,996	13.2%	75.8%
	0.00%	VAP:	571,864	57.7	42.3	10.5	8.5	21.6	29.6	2022	283,071	520,619	12.6%	54.4%	486,817	12.6%	58.1%

For technical reasons, election results in Texas Legislative Council reports may vary slightly from the official election results. Complete official results for all elections are maintained by the Office of the Texas Secretary of State.
SSVR = Spanish surname voter registration

American Community Survey Special Tabulation
Using Census and American Community Survey Data
CONGRESSIONAL DISTRICTS - PLANC2209

	2020 Census		Special Tabulation of Citizen Voting Age Population (CVAP) from the 2019-2023 American Community Survey with Margins of Error											
				Hispanic CVAP	Not Hispanic or Latino Citizen Voting Age Population (CVAP)									
District	Total	VAP	CVAP	% Hispanic	% Black Alone	% Black + White	% Black + American Indian	% White Alone	% American Indian Alone	%Asian Alone	% Native Hawaiian Alone	% American Indian + White	% Asian + White	% Remainder 2 or More Other
1	766,989	583,649	550,220 (±7,835)	11.5 (±0.5)	16.4 (±0.6)	0.4 (±0.1)	0.1(±0.1)	68.6 (±0.7)	0.2 (±0.1)	1.2 (±0.2)	0.1 (±0.1)	1.3 (±0.2)	0.2 (±0.1)	0.1 (±0.1)
2	766,985	575,463	518,920 (±9,652)	23.2 (±0.8)	18.0 (±0.8)	0.5 (±0.1)	0.2(±0.1)	51.8 (±0.9)	0.1 (±0.1)	4.7 (±0.4)	0.1 (±0.1)	0.7 (±0.1)	0.4 (±0.1)	0.4 (±0.1)
3	766,986	567,717	545,660 (±8,633)	13.5 (±0.6)	10.9 (±0.7)	0.6 (±0.1)	0.1(±0.1)	65.5 (±0.7)	0.2 (±0.1)	7.5 (±0.4)	0.1 (±0.1)	0.7 (±0.1)	0.6 (±0.1)	0.3 (±0.1)
4	766,987	579,321	526,870 (±7,562)	9.0 (±0.4)	11.8 (±0.5)	0.6 (±0.2)	0.0(±0.1)	66.8 (±0.7)	0.4 (±0.1)	9.5 (±0.5)	0.1 (±0.1)	1.0 (±0.1)	0.5 (±0.1)	0.4 (±0.1)
5	766,983	582,857	524,230 (±7,720)	16.9 (±0.6)	16.3 (±0.6)	0.7 (±0.1)	0.1(±0.1)	61.9 (±0.7)	0.2 (±0.1)	2.5 (±0.2)	0.0 (±0.1)	0.8 (±0.1)	0.3 (±0.1)	0.3 (±0.1)
6	766,987	563,903	491,915 (±7,864)	24.1 (±0.8)	17.3 (±0.8)	0.7 (±0.2)	0.2(±0.1)	54.2 (±0.7)	0.2 (±0.1)	1.9 (±0.2)	0.1 (±0.1)	0.7 (±0.1)	0.3 (±0.1)	0.3 (±0.1)
7	766,987	573,411	480,820 (±8,439)	23.2 (±0.9)	14.6 (±0.8)	0.8 (±0.3)	0.2(±0.1)	49.5 (±0.8)	0.2 (±0.1)	10.2 (±0.6)	0.0 (±0.1)	0.4 (±0.1)	0.6 (±0.2)	0.2 (±0.1)
8	766,985	566,202	509,805 (±10,056)	24.4 (±1.0)	11.9 (±0.7)	0.8 (±0.2)	0.1(±0.1)	56.0 (±0.8)	0.1 (±0.1)	5.5 (±0.6)	0.1 (±0.1)	0.6 (±0.1)	0.4 (±0.1)	0.3 (±0.1)
9	766,987	573,602	473,345 (±9,112)	24.2 (±0.9)	48.4 (±1.1)	0.7 (±0.2)	0.2(±0.1)	15.1 (±0.7)	0.2 (±0.1)	10.3 (±0.7)	0.0 (±0.1)	0.2 (±0.1)	0.3 (±0.1)	0.4 (±0.1)
10	766,987	611,485	572,645 (±7,937)	19.8 (±0.6)	11.8 (±0.5)	0.4 (±0.1)	0.1(±0.1)	63.6 (±0.6)	0.2 (±0.1)	2.3 (±0.2)	0.1 (±0.1)	1.1 (±0.1)	0.5 (±0.1)	0.3 (±0.1)
11	766,987	580,398	528,125 (±8,224)	31.1 (±0.9)	3.9 (±0.3)	0.4 (±0.1)	0.1(±0.1)	60.4 (±0.7)	0.2 (±0.1)	2.4 (±0.2)	0.0 (±0.1)	0.7 (±0.1)	0.6 (±0.2)	0.2 (±0.1)
12	766,988	577,172	545,204 (±9,540)	20.5 (±0.8)	11.4 (±0.6)	0.6 (±0.2)	0.1(±0.1)	62.5 (±0.8)	0.2 (±0.1)	3.2 (±0.3)	0.0 (±0.1)	0.8 (±0.1)	0.4 (±0.1)	0.3 (±0.1)
13	766,987	574,819	524,325 (±6,556)	27.6 (±0.7)	5.5 (±0.3)	0.6 (±0.1)	0.1(±0.1)	63.3 (±0.5)	0.4 (±0.1)	1.2 (±0.2)	0.1 (±0.1)	0.9 (±0.1)	0.3 (±0.1)	0.2 (±0.1)
14	766,983	573,476	501,560 (±8,309)	33.0 (±0.9)	10.9 (±0.6)	0.7 (±0.2)	0.1(±0.1)	49.9 (±0.8)	0.2 (±0.1)	4.3 (±0.3)	0.0 (±0.1)	0.5 (±0.1)	0.3 (±0.1)	0.2 (±0.1)
15	766,987	554,611	447,290 (±7,948)	76.2 (±0.9)	1.5 (±0.2)	0.1 (±0.1)	0.0(±0.1)	20.5 (±0.6)	0.1 (±0.1)	1.0 (±0.2)	0.0 (±0.1)	0.3 (±0.1)	0.2 (±0.1)	0.0 (±0.1)
16	766,987	573,962	495,055 (±8,822)	80.3 (±0.8)	3.2 (±0.3)	0.2 (±0.1)	0.1(±0.1)	14.0 (±0.5)	0.3 (±0.1)	1.0 (±0.2)	0.1 (±0.1)	0.2 (±0.1)	0.3 (±0.1)	0.2 (±0.1)
17	766,987	575,710	536,960 (±7,623)	19.5 (±0.6)	13.9 (±0.6)	0.7 (±0.1)	0.1(±0.1)	61.2 (±0.6)	0.2 (±0.1)	2.6 (±0.3)	0.2 (±0.1)	0.9 (±0.1)	0.3 (±0.1)	0.3 (±0.1)
18	766,987	589,753	463,395 (±8,442)	26.0 (±0.8)	34.1 (±1.1)	0.6 (±0.1)	0.2(±0.1)	30.2 (±0.7)	0.2 (±0.1)	7.2 (±0.5)	0.1 (±0.1)	0.4 (±0.1)	0.5 (±0.1)	0.5 (±0.2)
19	766,987	579,988	558,560 (±7,389)	28.1 (±0.7)	9.4 (±0.5)	0.8 (±0.2)	0.1(±0.1)	58.3 (±0.6)	0.2 (±0.1)	1.4 (±0.2)	0.2 (±0.1)	0.8 (±0.1)	0.3 (±0.1)	0.3 (±0.1)
20	766,987	580,275	535,550 (±9,480)	62.5 (±1.0)	6.6 (±0.5)	0.7 (±0.2)	0.1(±0.1)	26.1 (±0.7)	0.2 (±0.1)	2.4 (±0.2)	0.1 (±0.1)	0.4 (±0.1)	0.6 (±0.1)	0.3 (±0.1)
21	766,987	595,007	584,380 (±8,334)	22.9 (±0.7)	3.4 (±0.4)	0.4 (±0.1)	0.0(±0.1)	68.7 (±0.6)	0.1 (±0.1)	2.7 (±0.3)	0.0 (±0.1)	0.8 (±0.1)	0.5 (±0.1)	0.3 (±0.1)
22	766,987	568,075	528,315 (±9,671)	24.6 (±0.9)	13.7 (±0.8)	0.5 (±0.1)	0.1(±0.1)	46.6 (±0.8)	0.2 (±0.1)	13.2 (±0.7)	0.0 (±0.1)	0.5 (±0.1)	0.4 (±0.1)	0.2 (±0.1)
23	766,986	570,144	506,350 (±8,247)	56.5 (±0.9)	4.0 (±0.3)	0.6 (±0.2)	0.0(±0.1)	35.5 (±0.7)	0.3 (±0.1)	1.7 (±0.2)	0.1 (±0.1)	0.4 (±0.1)	0.4 (±0.1)	0.4 (±0.1)
24	766,987	584,474	509,235 (±7,383)	14.1 (±0.6)	9.3 (±0.6)	0.5 (±0.1)	0.1(±0.1)	67.3 (±0.6)	0.2 (±0.1)	6.9 (±0.4)	0.1 (±0.1)	0.7 (±0.1)	0.5 (±0.1)	0.3 (±0.1)
25	766,987	587,211	559,525 (±8,520)	16.8 (±0.6)	12.1 (±0.6)	0.7 (±0.1)	0.1(±0.1)	65.3 (±0.6)	0.2 (±0.1)	3.1 (±0.3)	0.1 (±0.1)	0.8 (±0.1)	0.5 (±0.1)	0.3 (±0.1)
26	766,987	568,472	542,690 (±8,046)	14.0 (±0.6)	10.1 (±0.6)	0.6 (±0.1)	0.2(±0.1)	65.2 (±0.7)	0.1 (±0.1)	8.0 (±0.4)	0.1 (±0.1)	0.8 (±0.1)	0.7 (±0.1)	0.3 (±0.1)
27	766,987	582,002	546,120 (±7,975)	50.4 (±0.9)	4.8 (±0.3)	0.3 (±0.1)	0.1(±0.1)	42.3 (±0.6)	0.1 (±0.1)	1.0 (±0.1)	0.1 (±0.1)	0.6 (±0.1)	0.2 (±0.1)	0.2 (±0.1)
28	766,987	549,444	479,465 (±8,340)	61.4 (±0.9)	8.2 (±0.6)	0.4 (±0.1)	0.1(±0.1)	27.2 (±0.7)	0.1 (±0.1)	1.4 (±0.2)	0.1 (±0.1)	0.4 (±0.1)	0.3 (±0.1)	0.4 (±0.1)
29	766,987	548,713	388,910 (±8,264)	60.2 (±1.1)	20.9 (±1.0)	0.4 (±0.2)	0.1(±0.1)	14.1 (±0.6)	0.2 (±0.1)	3.5 (±0.4)	0.1 (±0.1)	0.2 (±0.1)	0.1 (±0.1)	0.1 (±0.1)
30	766,987	562,548	467,610 (±8,682)	31.0 (±0.9)	48.4 (±1.1)	0.7 (±0.2)	0.3(±0.1)	17.0 (±0.6)	0.2 (±0.1)	1.6 (±0.2)	0.0 (±0.1)	0.3 (±0.1)	0.1 (±0.1)	0.3 (±0.1)
31	766,987	571,145	560,475 (±8,069)	19.5 (±0.6)	10.5 (±0.5)	0.8 (±0.1)	0.1(±0.1)	63.9 (±0.6)	0.1 (±0.1)	3.0 (±0.3)	0.2 (±0.1)	0.7 (±0.1)	0.6 (±0.1)	0.5 (±0.1)
32	766,989	593,208	495,740 (±7,746)	18.8 (±0.7)	15.1 (±0.7)	0.8 (±0.2)	0.2(±0.1)	57.2 (±0.6)	0.3 (±0.1)	6.0 (±0.4)	0.0 (±0.1)	0.7 (±0.1)	0.6 (±0.1)	0.3 (±0.1)
33	766,987	571,898	440,840 (±7,656)	31.7 (±0.9)	25.2 (±0.9)	0.8 (±0.3)	0.1(±0.1)	34.1 (±0.7)	0.2 (±0.1)	6.3 (±0.4)	0.2 (±0.1)	0.5 (±0.1)	0.5 (±0.1)	0.5 (±0.1)
34	766,987	541,635	431,760 (±7,810)	82.9 (±0.8)	1.0 (±0.2)	0.1 (±0.1)	0.0(±0.1)	14.8 (±0.5)	0.2 (±0.1)	0.7 (±0.1)	0.0 (±0.1)	0.2 (±0.1)	0.1 (±0.1)	0.0 (±0.1)

The American Community Survey provided estimated citizen voting age population (CVAP) data at the block group level in a Special Tabulation. Because the MOE can only be calculated using whole block groups, all block groups with more than 50% of the population in a district are included in the analysis. The Red-118 report provides a summary of the block groups used in the analysis.
The percent for each CVAP population category is that group's CVAP divided by the CVAP total.
Numbers in parentheses are margins of error at 90% confidence level.

American Community Survey Special Tabulation
Using Census and American Community Survey Data
CONGRESSIONAL DISTRICTS - PLANC2209

	2020 Census		Special Tabulation of Citizen Voting Age Population (CVAP) from the 2019-2023 American Community Survey with Margins of Error											
				Hispanic CVAP	Not Hispanic or Latino Citizen Voting Age Population (CVAP)									
District	Total	VAP	CVAP	% Hispanic	% Black Alone	% Black + White	% Black + American Indian	% White Alone	% American Indian Alone	%Asian Alone	% Native Hawaiian Alone	% American Indian + White	% Asian + White	% Remainder 2 or More Other
35	766,987	587,276	524,885 (±8,680)	57.0 (±0.9)	7.8 (±0.4)	0.5 (±0.1)	0.1(±0.1)	31.8 (±0.7)	0.2 (±0.1)	1.6 (±0.2)	0.1 (±0.1)	0.4 (±0.1)	0.4 (±0.1)	0.3 (±0.1)
36	766,992	575,860	521,414 (±8,438)	19.7 (±0.7)	18.6 (±0.7)	0.8 (±0.2)	0.2(±0.1)	56.8 (±0.8)	0.2 (±0.1)	2.4 (±0.3)	0.0 (±0.1)	0.7 (±0.1)	0.3 (±0.1)	0.2 (±0.1)
37	766,987	599,950	540,595 (±8,852)	24.9 (±0.9)	11.4 (±0.7)	0.6 (±0.1)	0.1(±0.1)	53.0 (±0.6)	0.1 (±0.1)	7.8 (±0.4)	0.1 (±0.1)	0.5 (±0.1)	1.0 (±0.1)	0.5 (±0.2)
38	766,990	571,864	506,485 (±9,565)	18.5 (±0.9)	8.6 (±0.7)	0.6 (±0.2)	0.0(±0.1)	62.6 (±0.7)	0.1 (±0.1)	8.0 (±0.6)	0.0 (±0.1)	0.5 (±0.1)	0.8 (±0.2)	0.3 (±0.1)

The American Community Survey provided estimated citizen voting age population (CVAP) data at the block group level in a Special Tabulation. Because the MOE can only be calculated using whole block groups, all block groups with more than 50% of the population in a district are included in the analysis. The Red-118 report provides a summary of the block groups used in the analysis.
The percent for each CVAP population category is that group's CVAP divided by the CVAP total.
Numbers in parentheses are margins of error at 90% confidence level.

U.S. Congressional Districts
Proposed Plan
PLANC2209

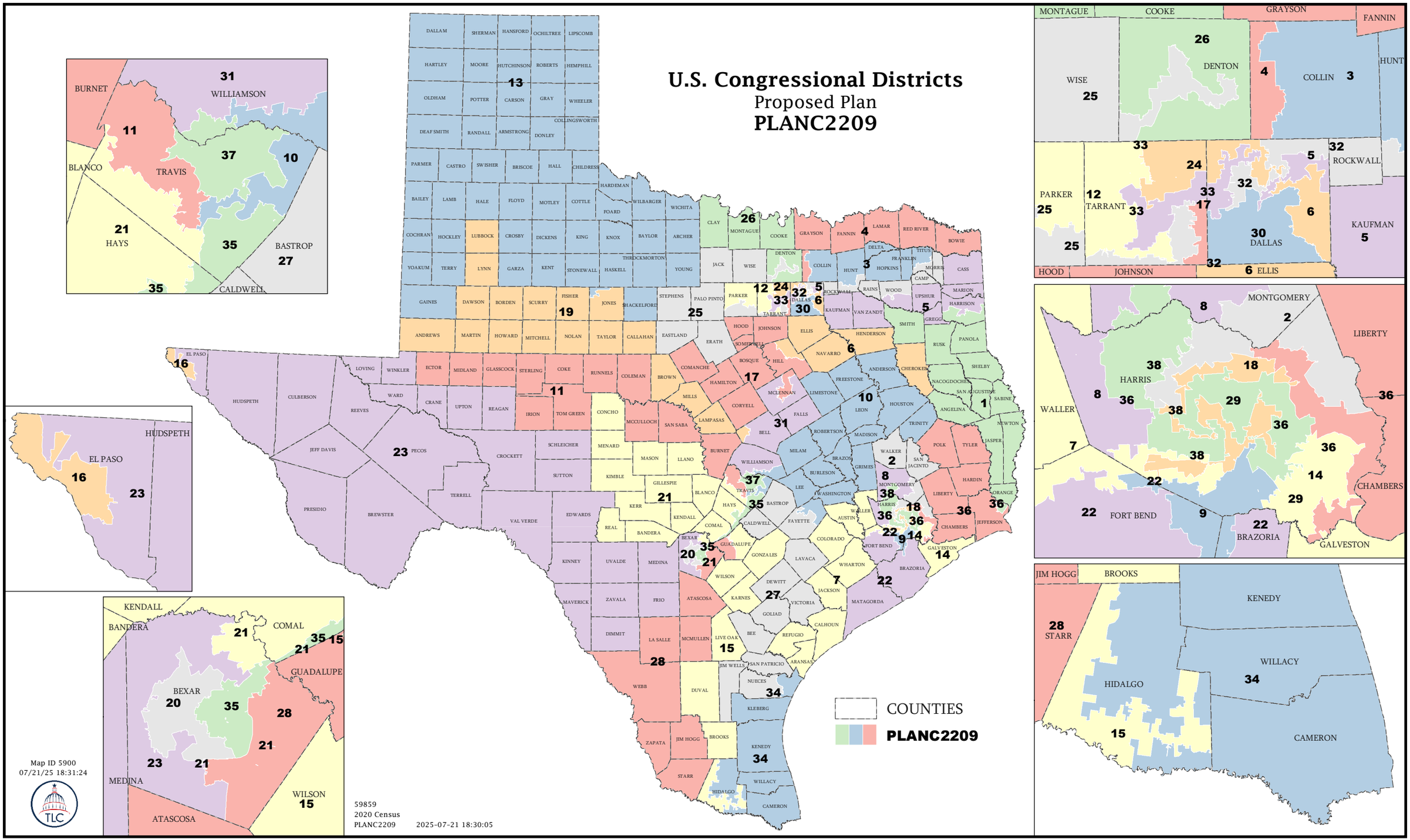

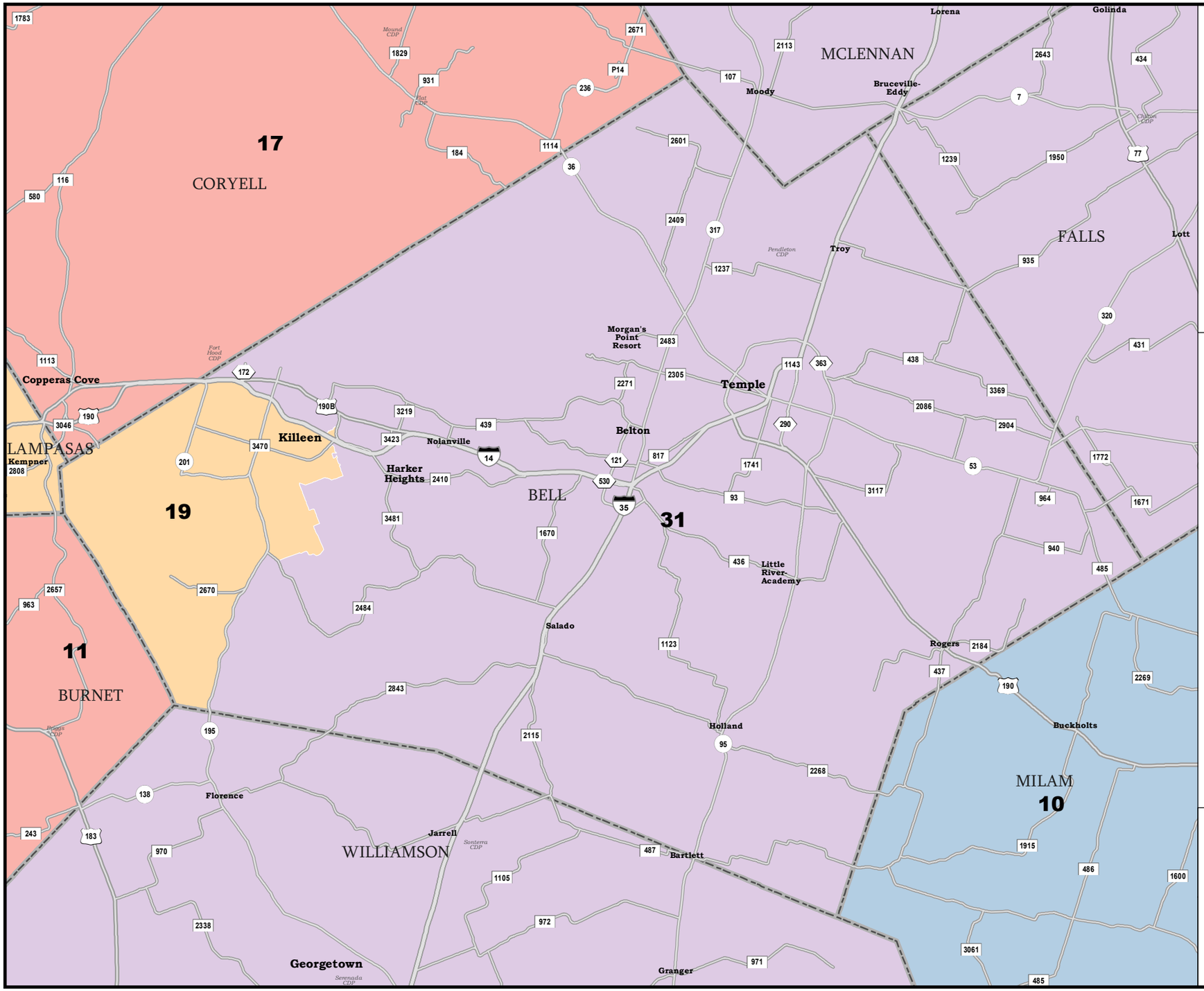

BELL COUNTY

U.S. Congressional Districts

Proposed Plan

PLANC2209

COUNTIES

PLANC2209

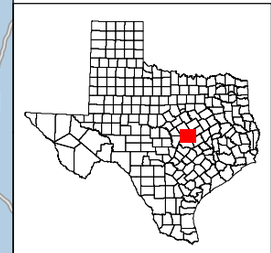

59859
2020 Census
PLANC2209 2025-07-21 18:30:05

Map ID 5900
07/21/25 18:31:24

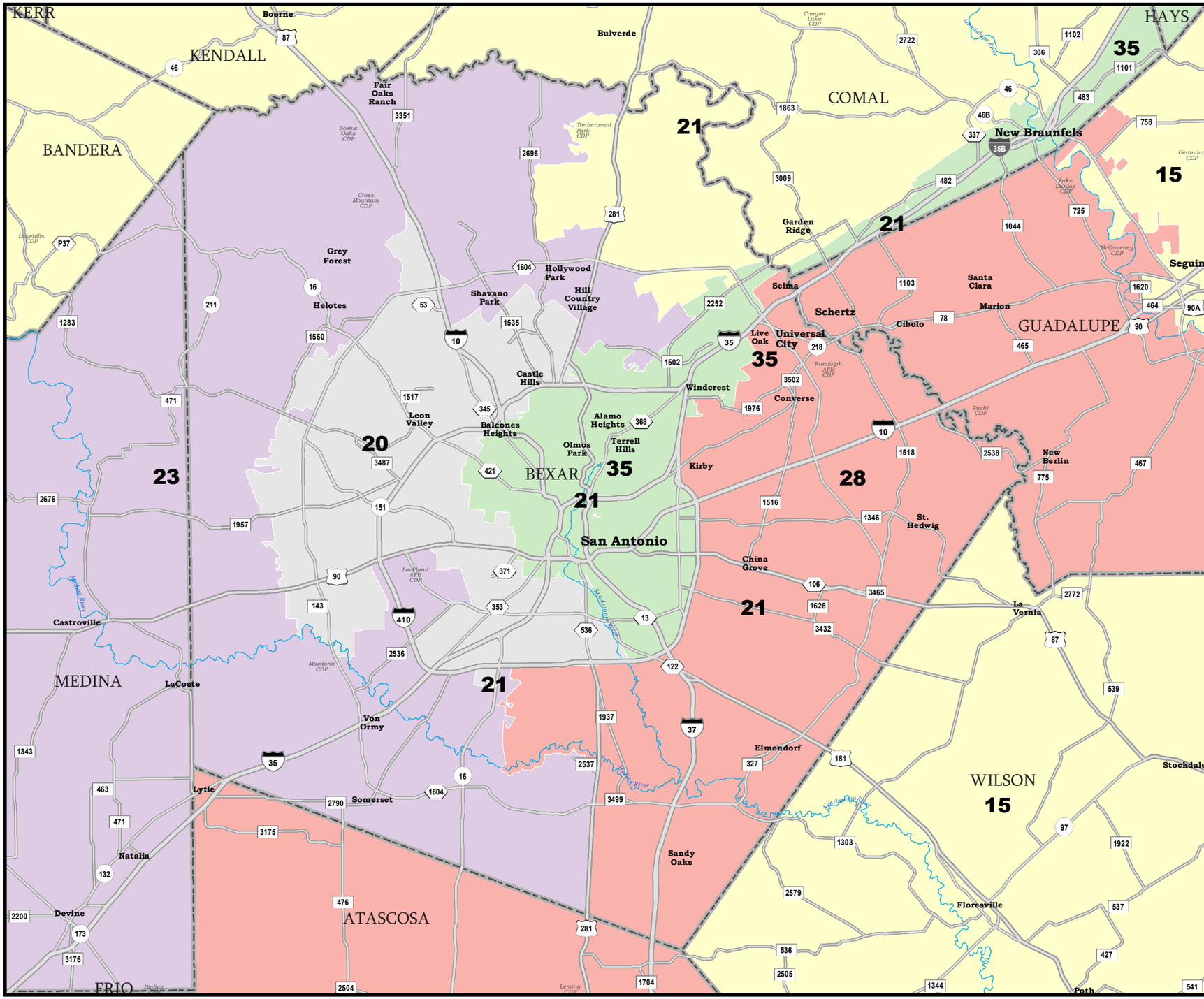

BEXAR COUNTY

U.S. Congressional Districts

Proposed Plan

PLANC2209

COUNTIES

PLANC2209

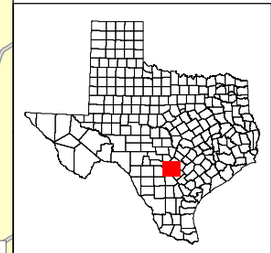

59859
2020 Census
PLANC2209 2025-07-21 18:30:05

Map ID 5900
07/21/25 18:31:24

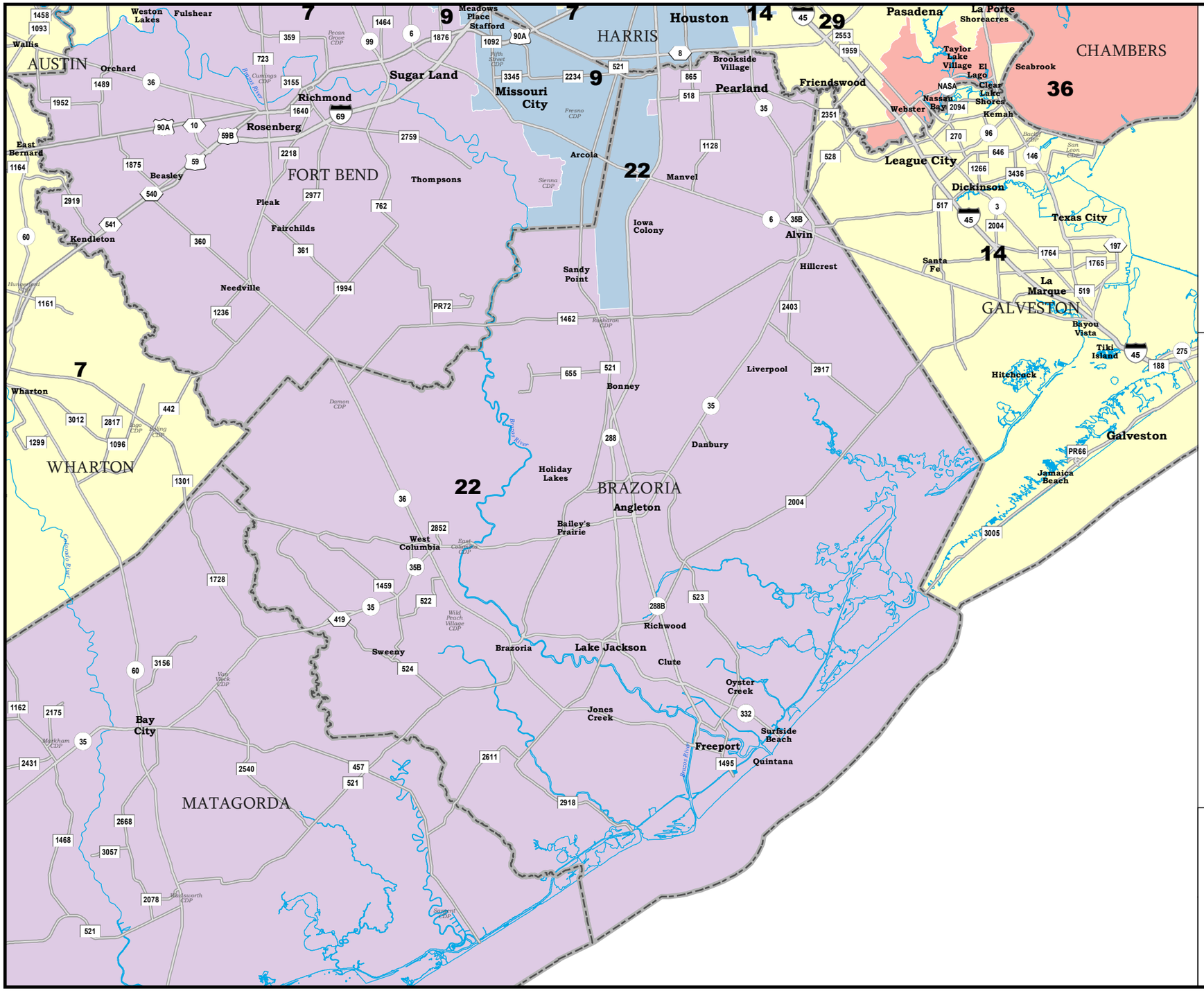

BRAZORIA COUNTY

U.S. Congressional Districts

Proposed Plan

PLANC2209

COUNTIES

PLANC2209

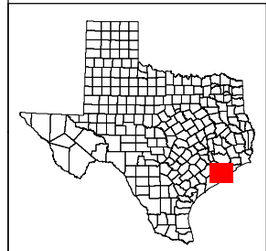

59859
2020 Census
PLANC2209 2025-07-21 18:30:05

Map ID 5900
07/21/25 18:31:24

TLC

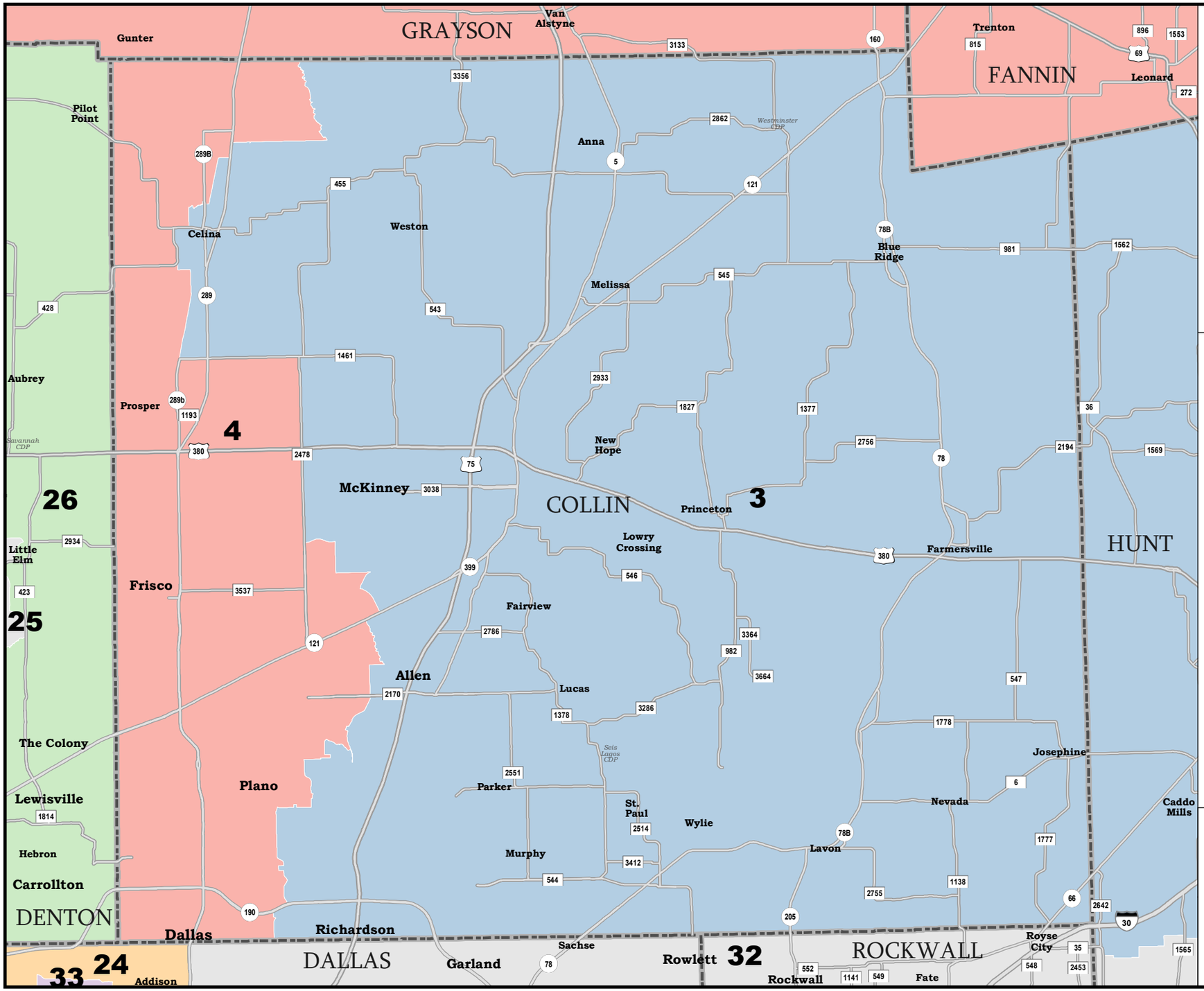

COLLIN COUNTY

U.S. Congressional Districts

Proposed Plan

PLANC2209

COUNTIES

PLANC2209

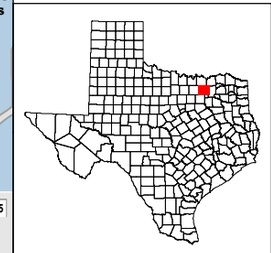

59859
2020 Census
PLANC2209 2025-07-21 18:30:05

Map ID 5900
07/21/25 18:31:24

COMAL COUNTY

U.S. Congressional Districts
Proposed Plan
PLANC2209

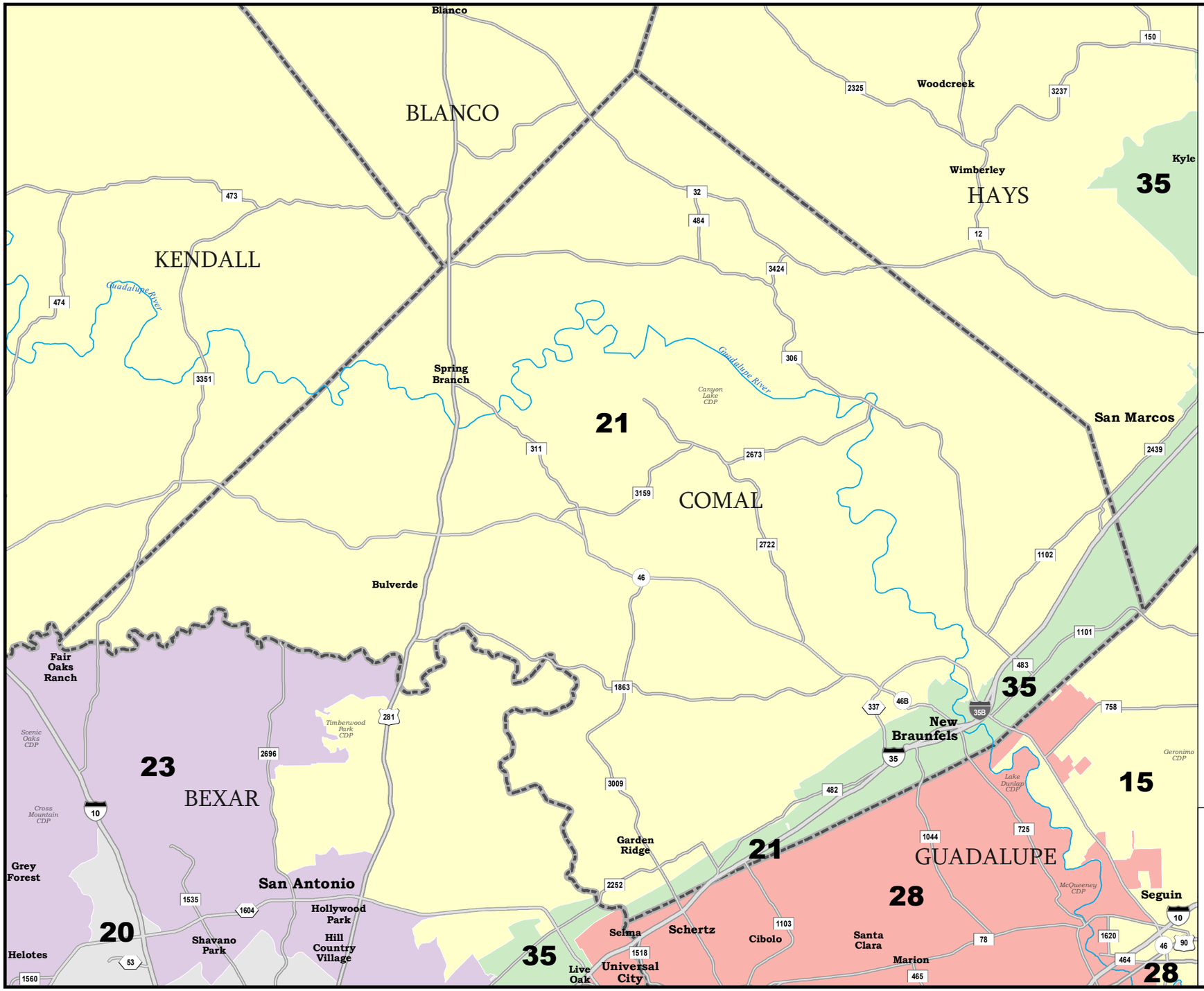

COUNTIES

PLANC2209

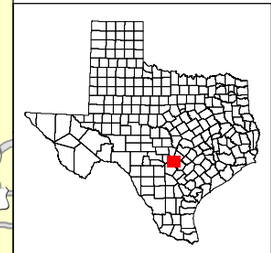

59859
2020 Census
PLANC2209 2025-07-21 18:30:05

Map ID 5900
07/21/25 18:31:24

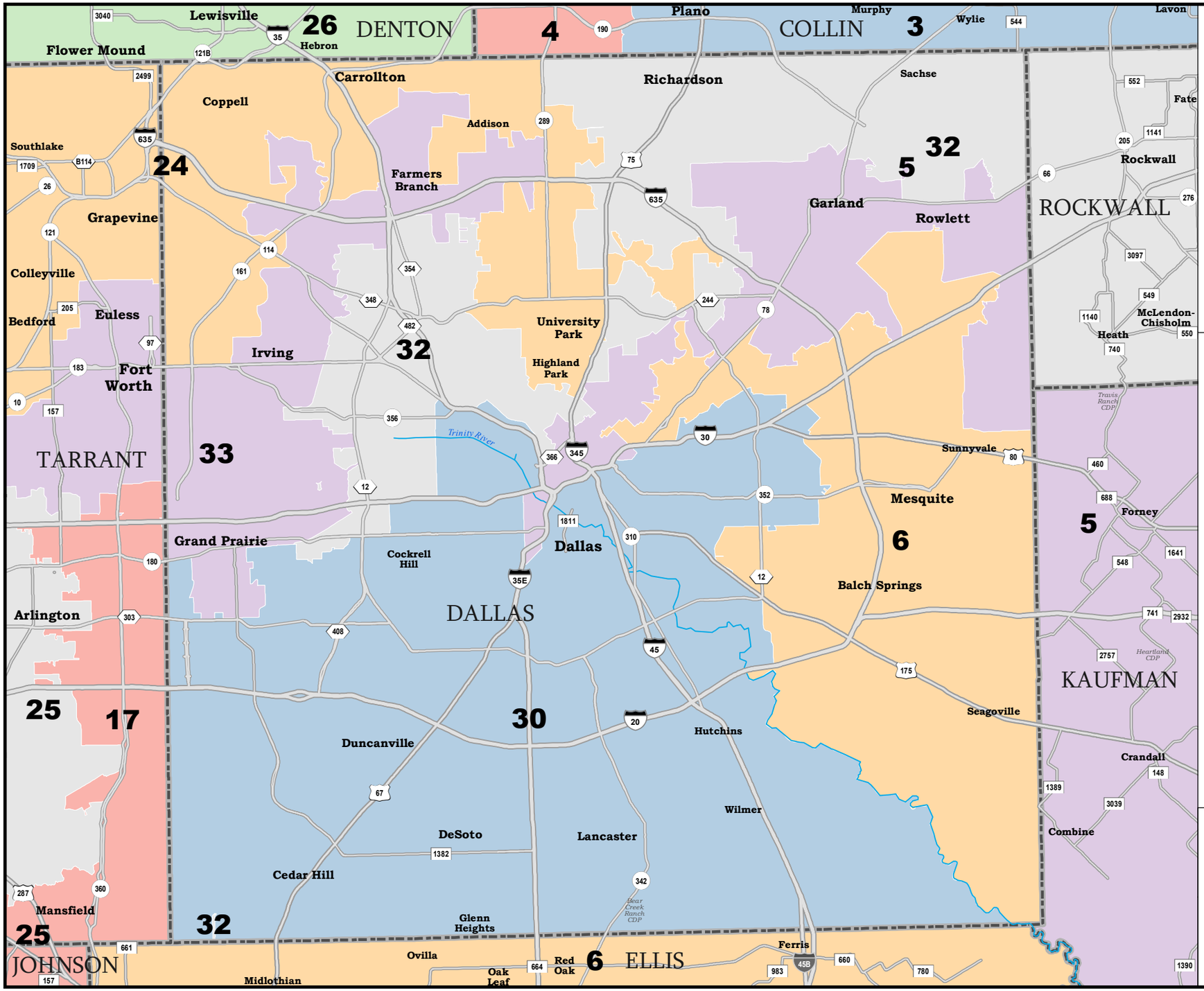

DALLAS COUNTY

U.S. Congressional Districts

Proposed Plan

PLANC2209

COUNTIES

PLANC2209

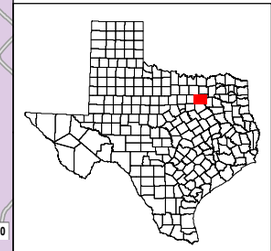

59859
2020 Census
PLANC2209 2025-07-21 18:30:05

Map ID 5900
07/21/25 18:31:24

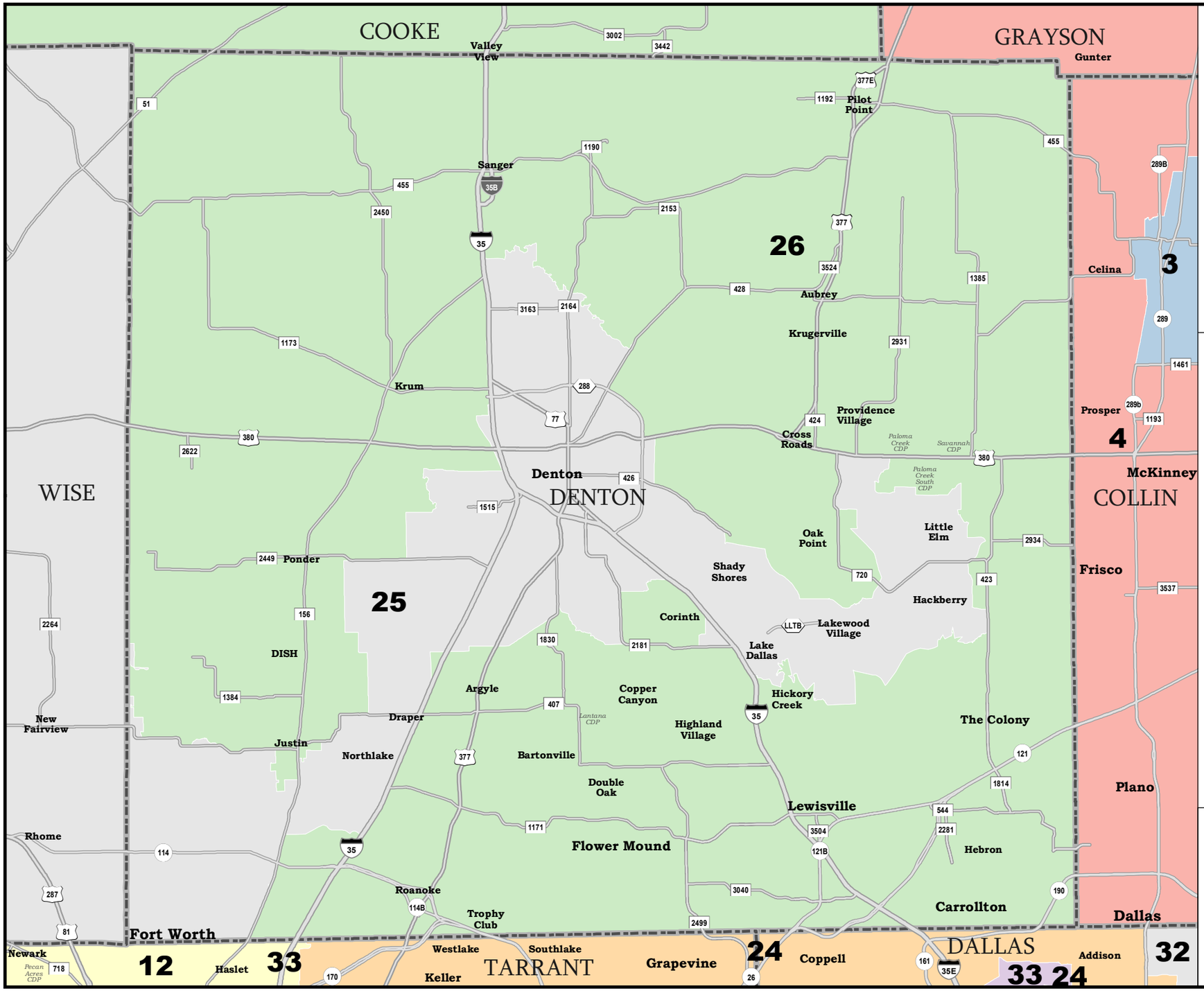

DENTON COUNTY

U.S. Congressional Districts

Proposed Plan

PLANC2209

COUNTIES

PLANC2209

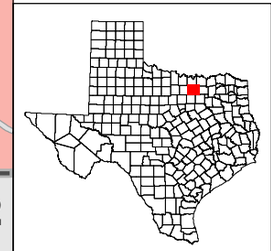

59859
2020 Census
PLANC2209 2025-07-21 18:30:05

Map ID 5900
07/21/25 18:31:24

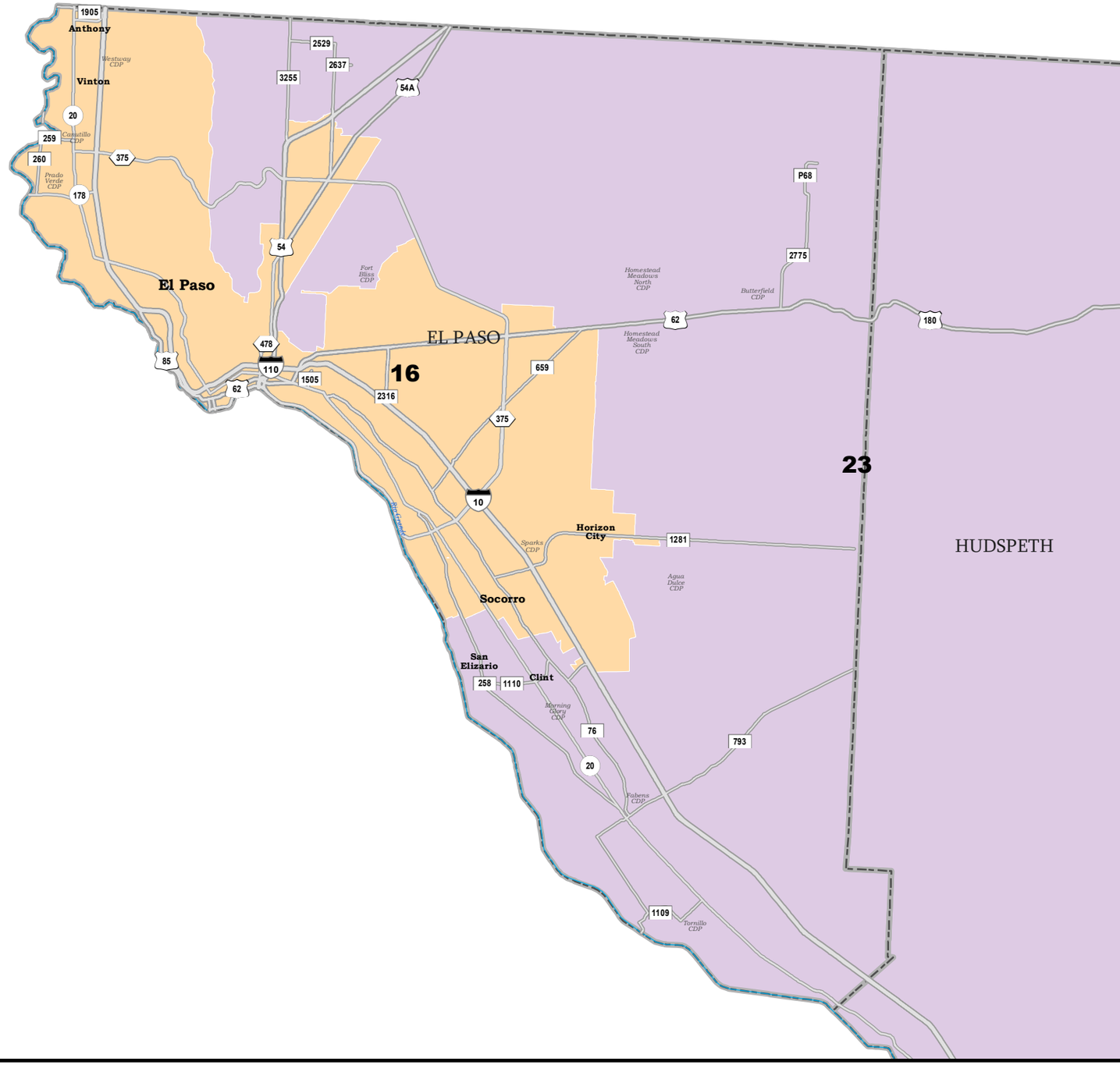

EL PASO COUNTY

U.S. Congressional Districts

Proposed Plan

PLANC2209

COUNTIES

PLANC2209

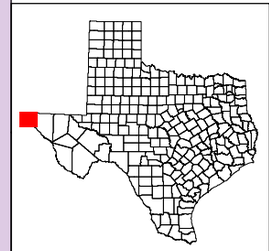

59859
2020 Census
PLANC2209 2025-07-21 18:30:05

Map ID 5900
07/21/25 18:31:24

TLC

FAYETTE COUNTY

U.S. Congressional Districts
Proposed Plan
PLANC2209

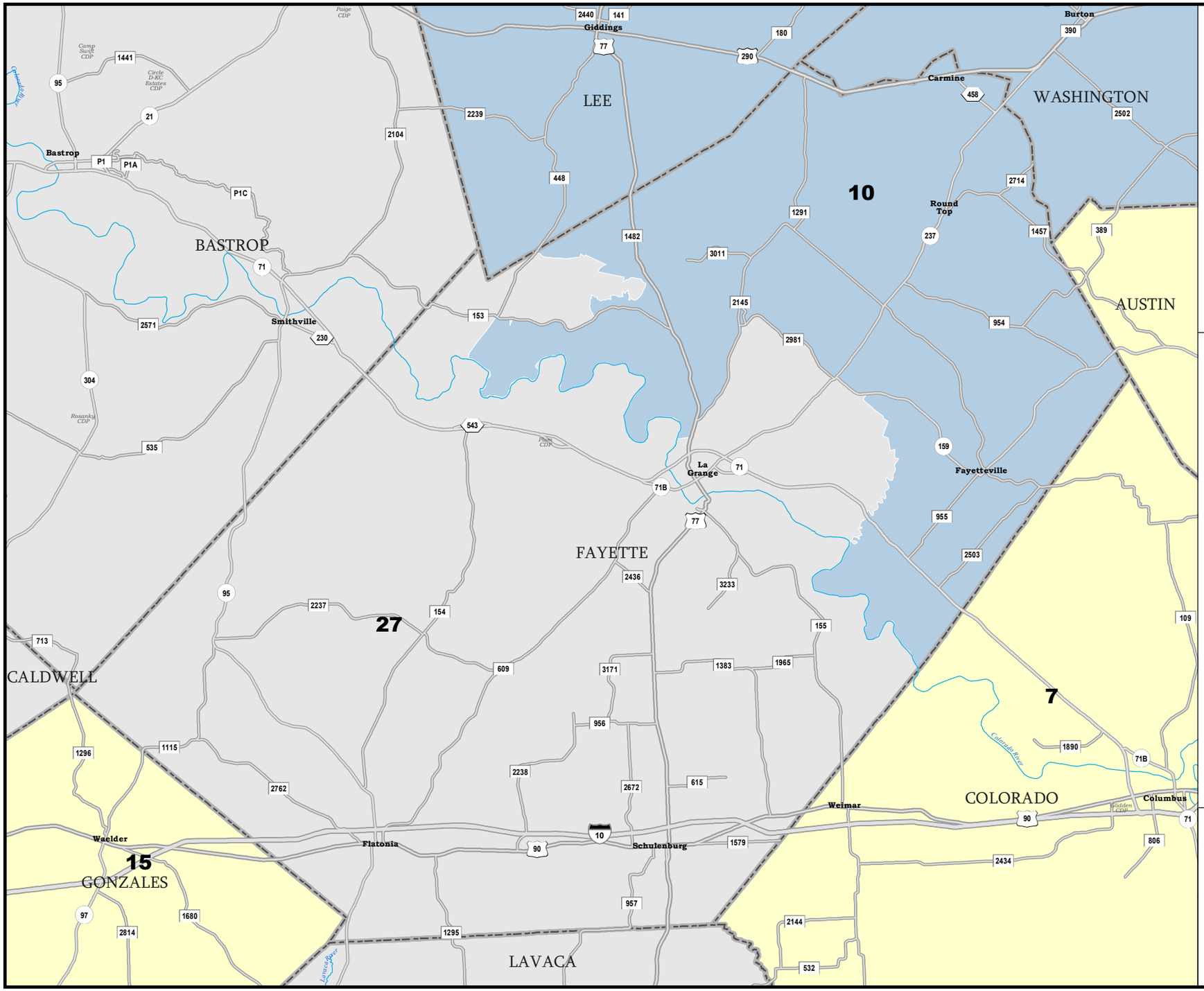

COUNTIES

PLANC2209

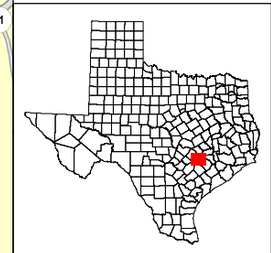

59859
2020 Census
PLANC2209 2025-07-21 18:30:05

Map ID 5900
07/21/25 18:31:24

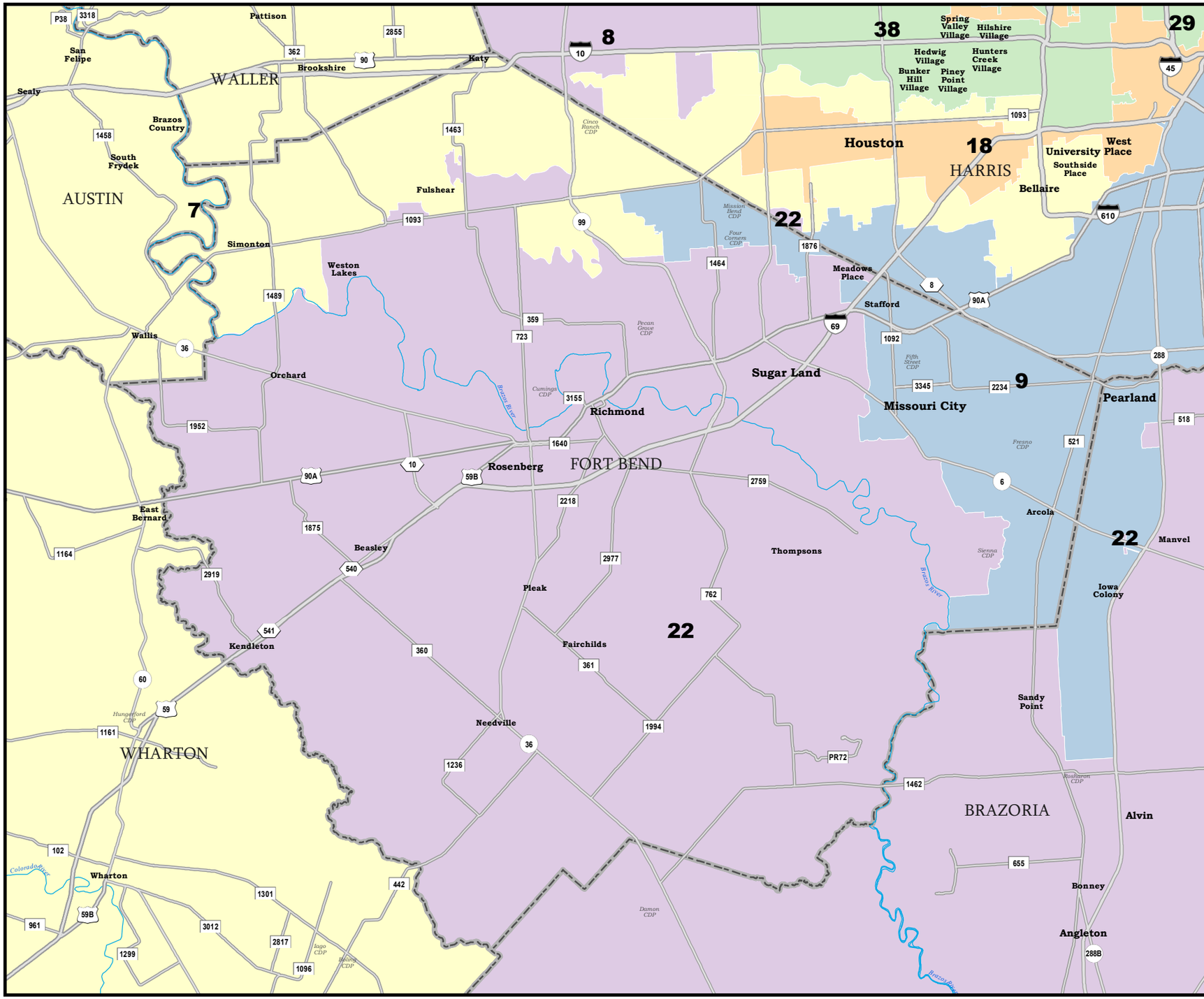

FORT BEND COUNTY

U.S. Congressional Districts

Proposed Plan

PLANC2209

COUNTIES

PLANC2209

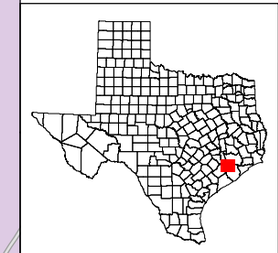

59859
2020 Census
PLANC2209 2025-07-21 18:30:05

Map ID 5900
07/21/25 18:31:24

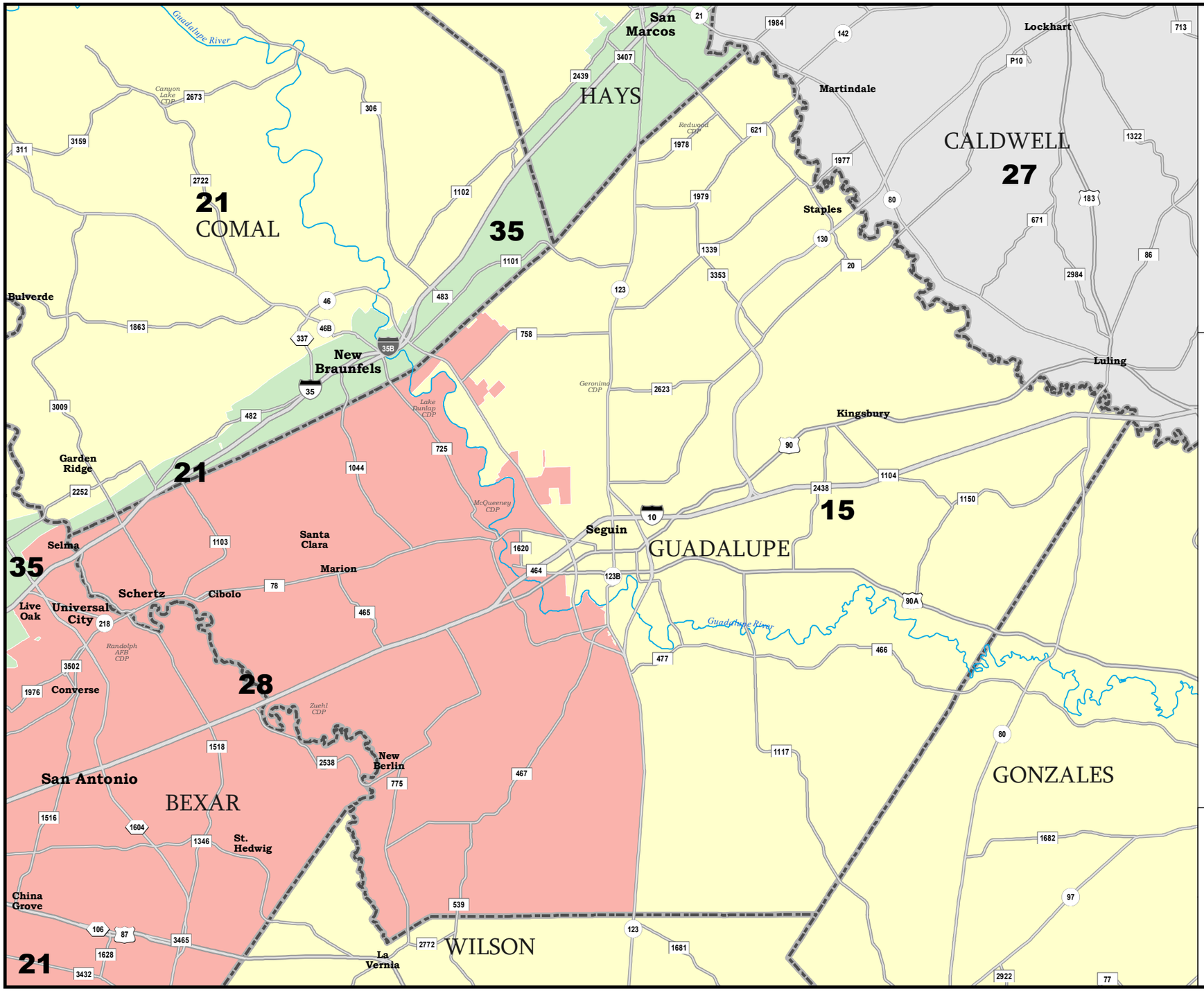

GUADALUPE COUNTY

U.S. Congressional Districts

Proposed Plan

PLANC2209

COUNTIES

PLANC2209

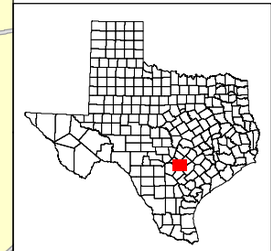

59859
2020 Census
PLANC2209 2025-07-21 18:30:05

Map ID 5900
07/21/25 18:31:24

TLC

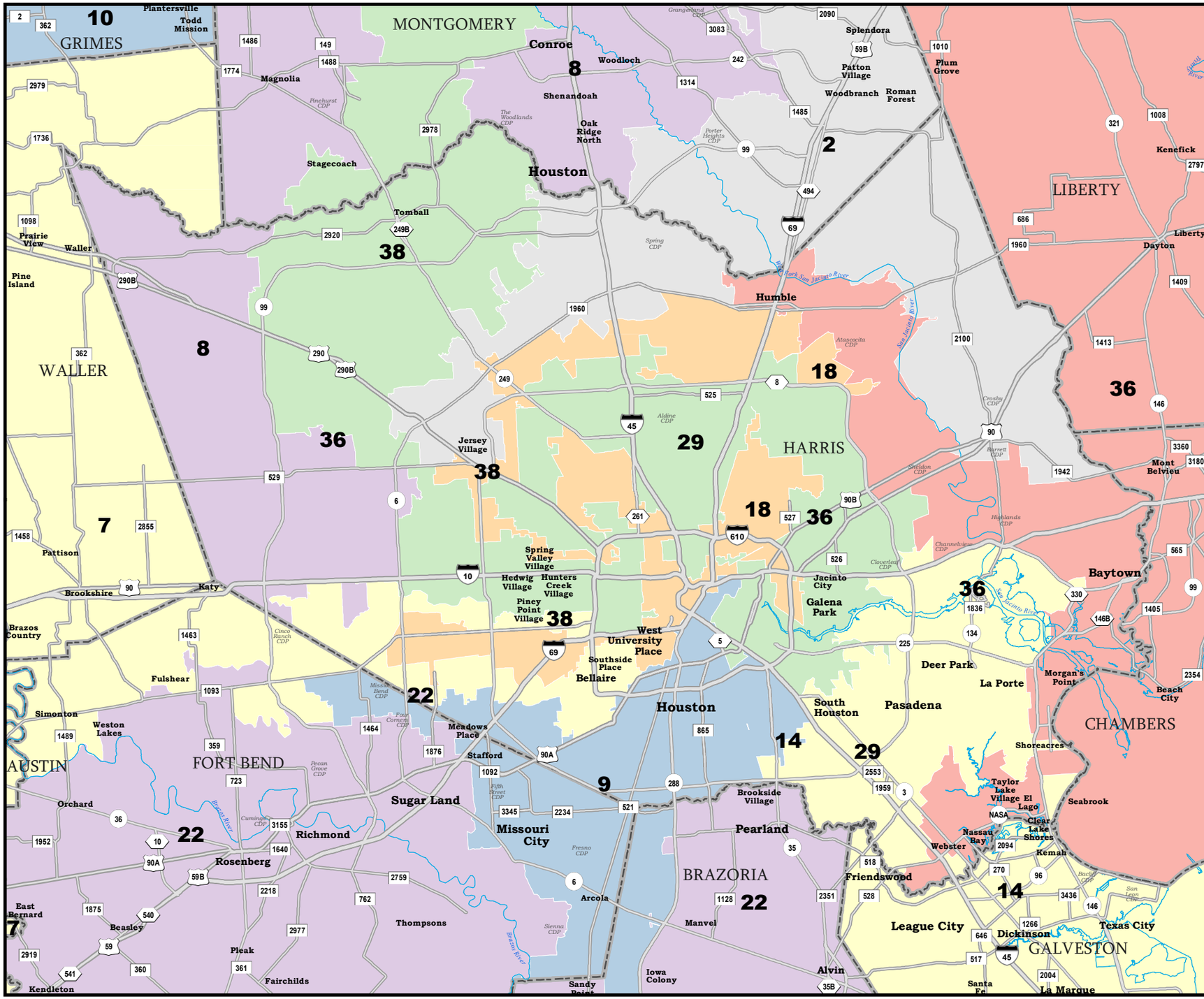

HARRIS COUNTY

U.S. Congressional Districts

Proposed Plan

PLANC2209

COUNTIES

PLANC2209

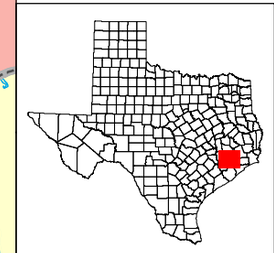

59859
2020 Census
PLANC2209 2025-07-21 18:30:05

Map ID 5900
07/21/25 18:31:24

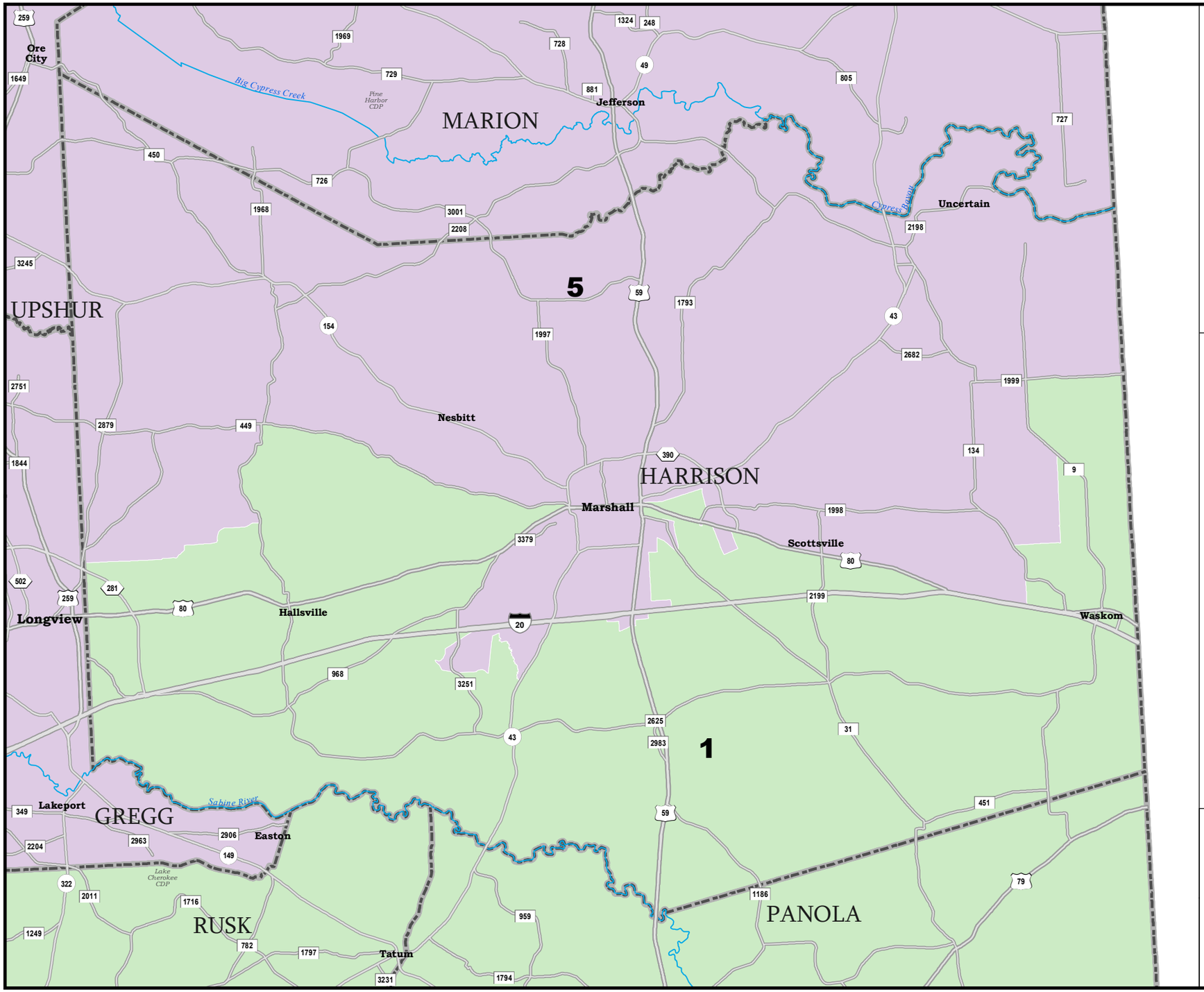

HARRISON COUNTY

U.S. Congressional Districts

Proposed Plan

PLANC2209

COUNTIES

PLANC2209

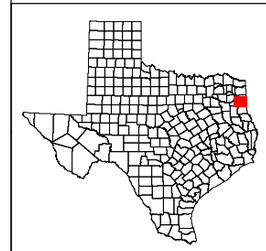

59859
2020 Census
PLANC2209 2025-07-21 18:30:05

Map ID 5900
07/21/25 18:31:24

TLC

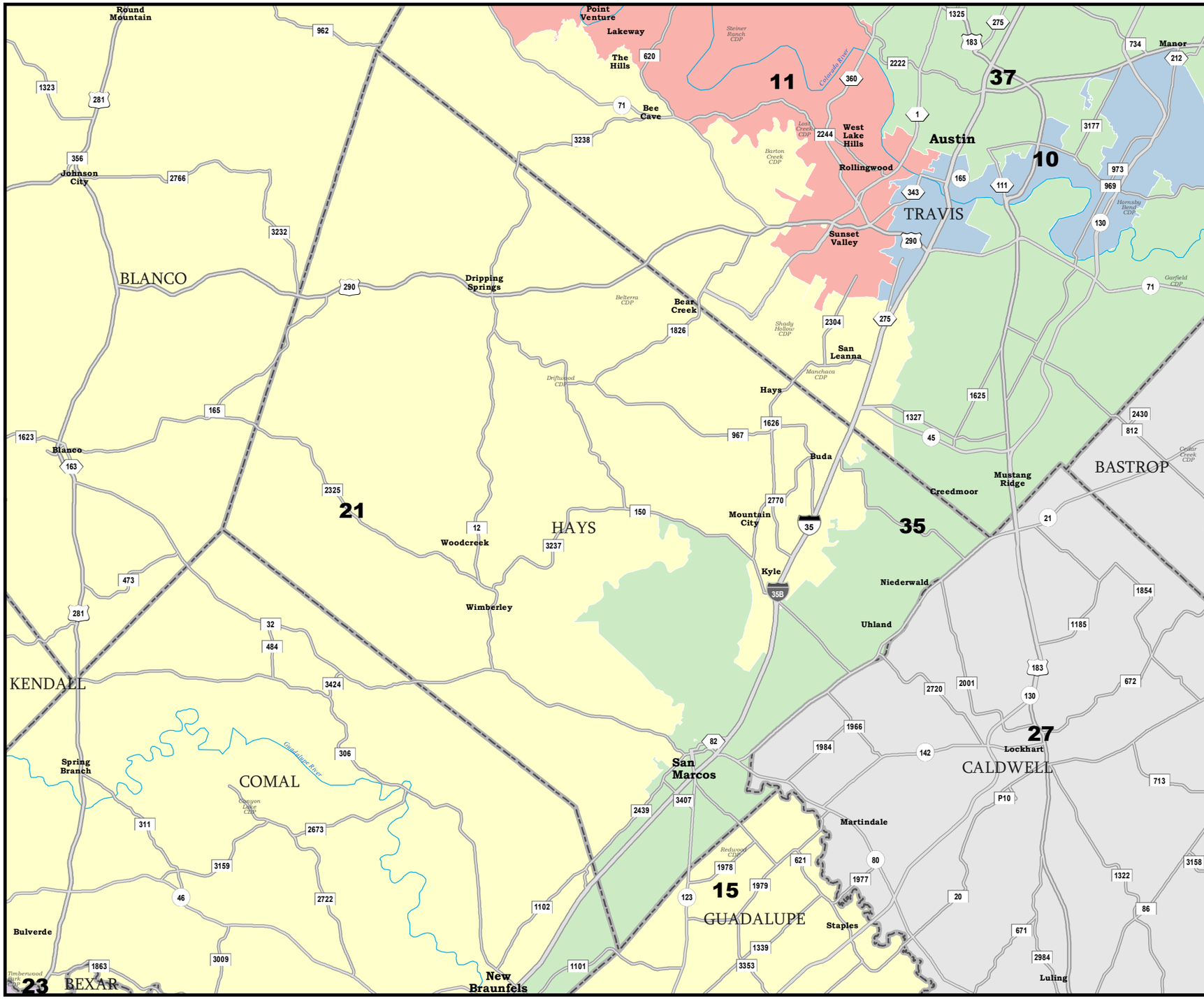

HAYS COUNTY

U.S. Congressional Districts

Proposed Plan

PLANC2209

COUNTIES

PLANC2209

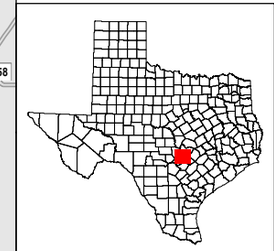

59859
2020 Census
PLANC2209 2025-07-21 18:30:05

Map ID 5900
07/21/25 18:31:24

TLC

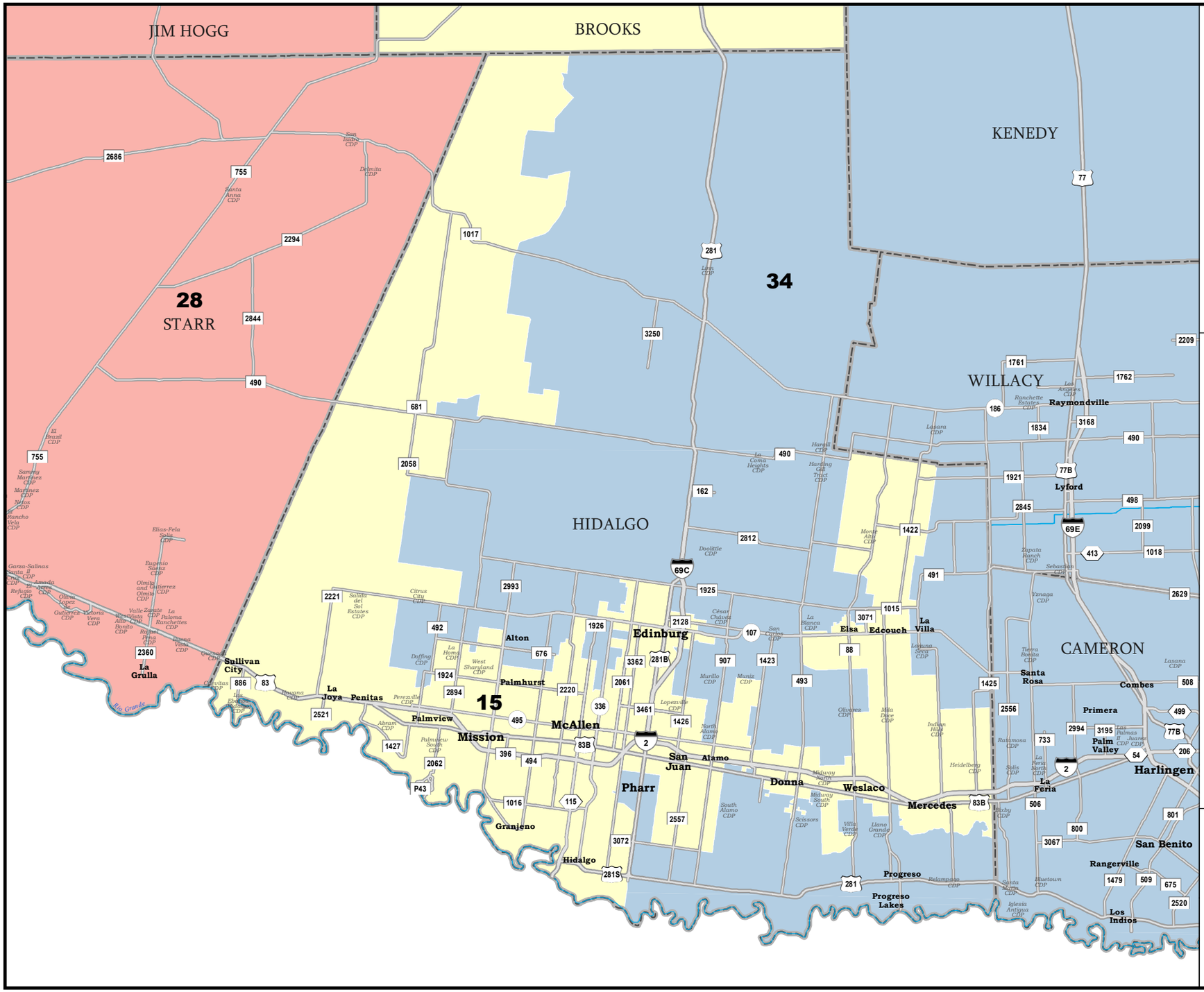

HIDALGO COUNTY

U.S. Congressional Districts

Proposed Plan

PLANC2209

COUNTIES

PLANC2209

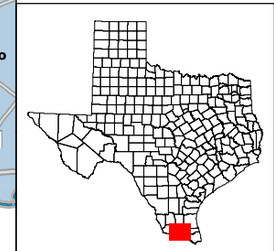

59859
2020 Census
PLANC2209 2025-07-21 18:30:05

Map ID 5900
07/21/25 18:31:24

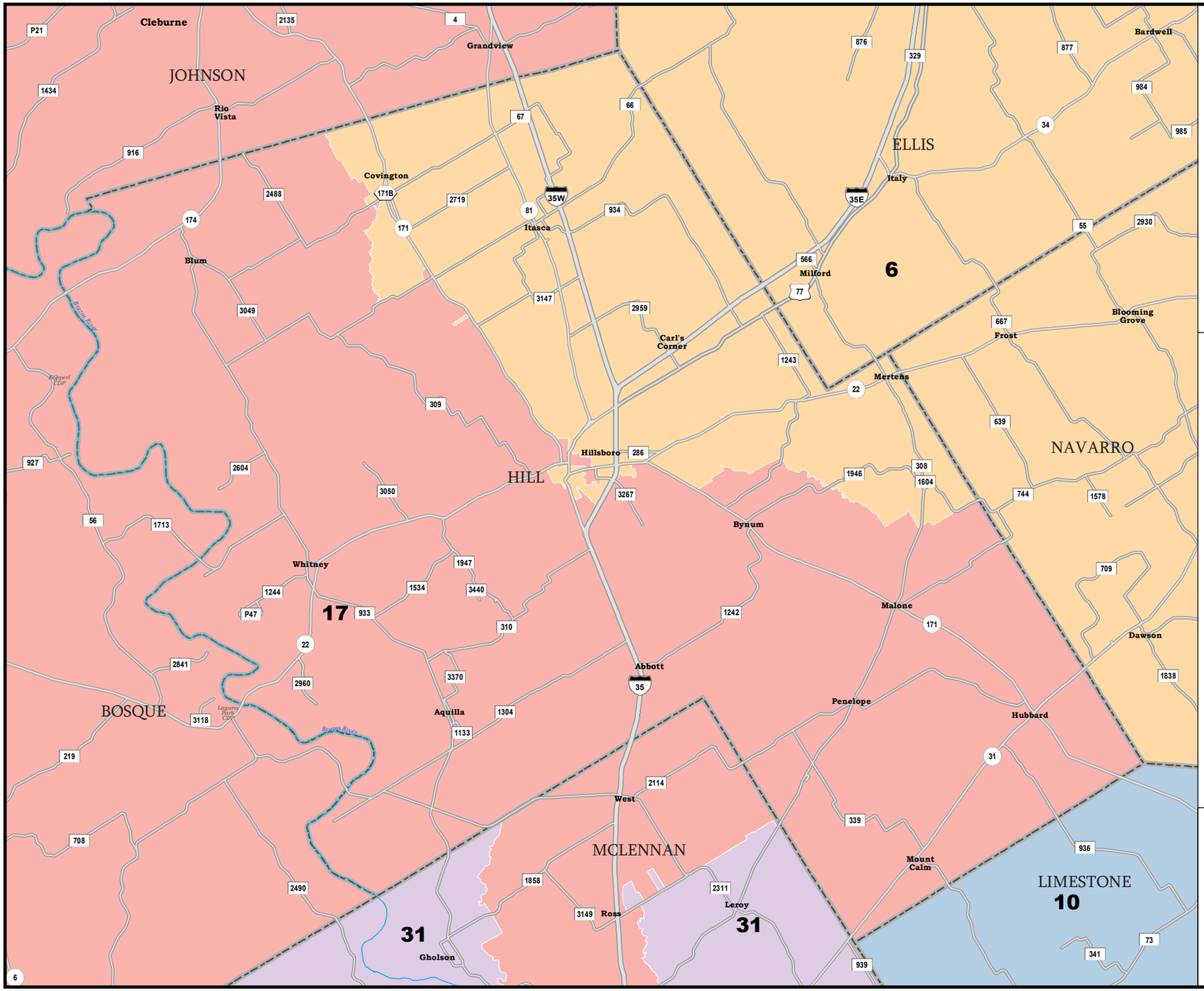

HILL COUNTY

U.S. Congressional Districts

Proposed Plan

PLANC2209

COUNTIES

PLANC2209

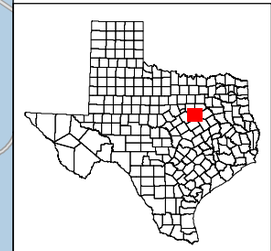

59859
2020 Census
PLANC2209 2025-07-21 18:30:05

Map ID 5900
07/21/25 18:31:24

TLC

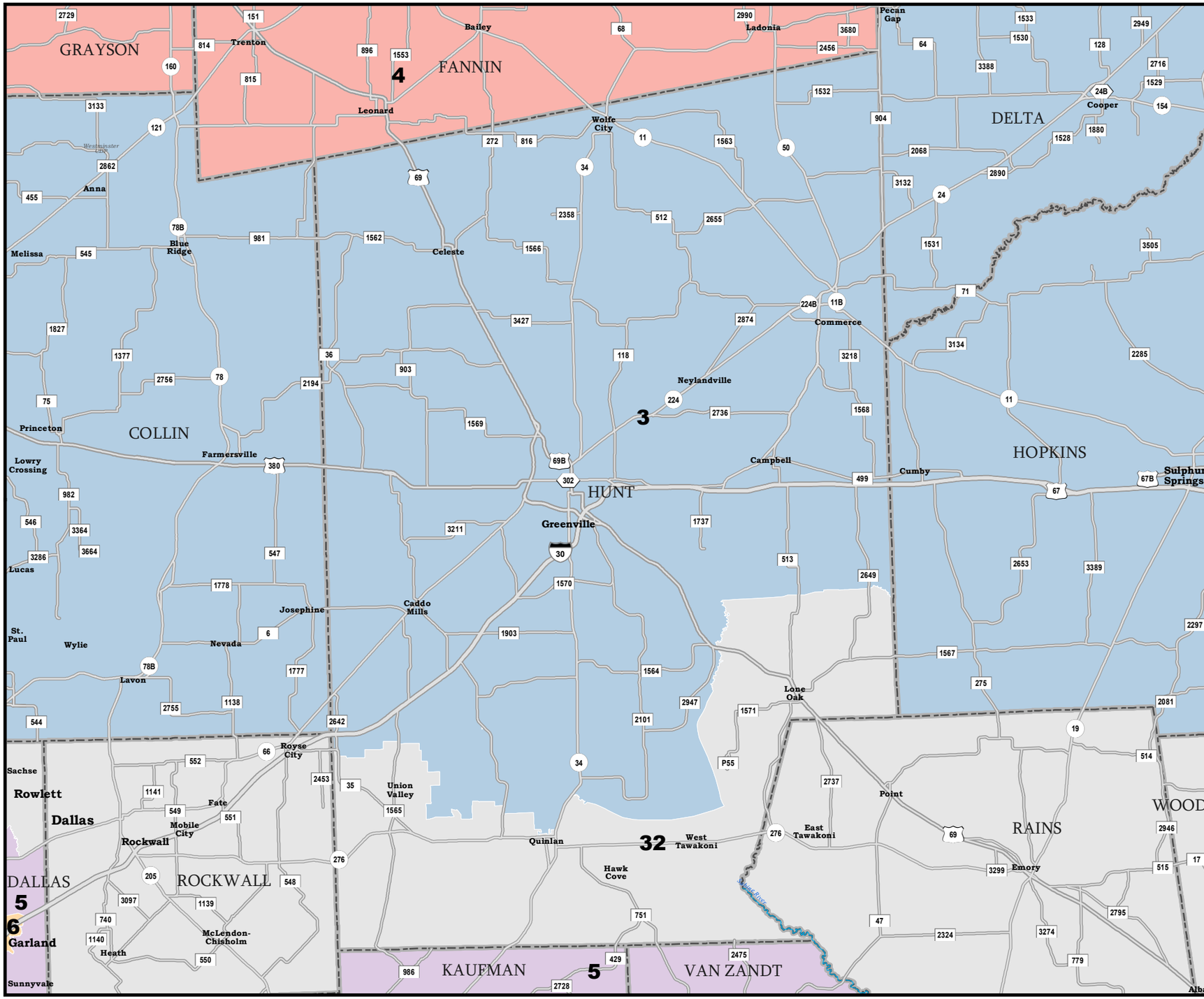

HUNT COUNTY

U.S. Congressional Districts

Proposed Plan

PLANC2209

COUNTIES

PLANC2209

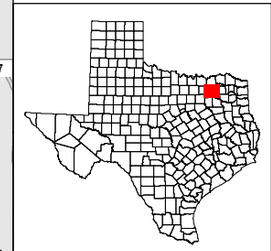

59859
2020 Census
PLANC2209 2025-07-21 18:30:05

Map ID 5900
07/21/25 18:31:24

TLC

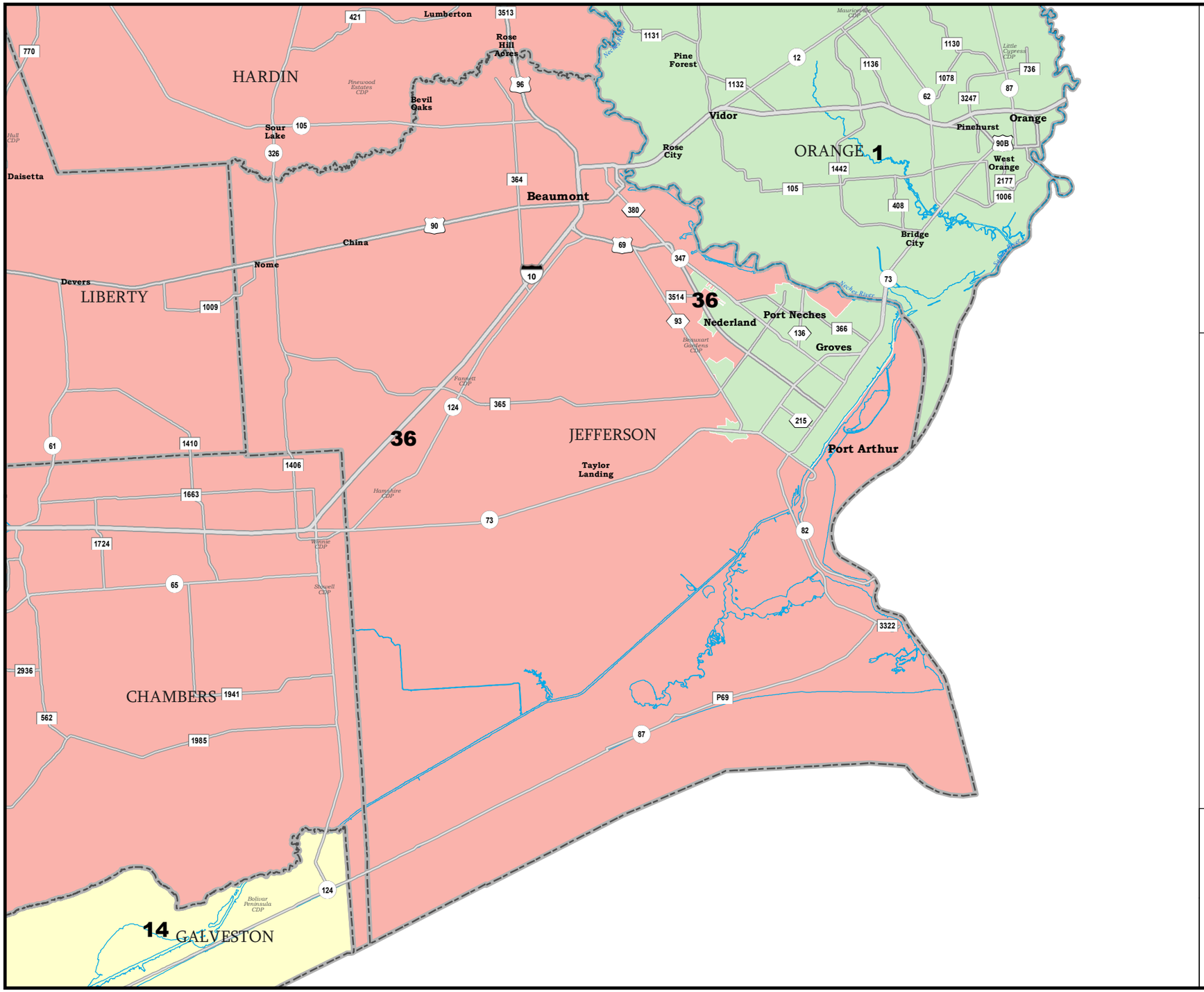

JEFFERSON COUNTY

U.S. Congressional Districts

Proposed Plan

PLANC2209

COUNTIES

PLANC2209

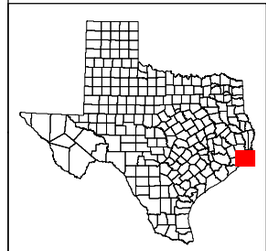

59859
2020 Census
PLANC2209 2025-07-21 18:30:05

Map ID 5900
07/21/25 18:31:24

TLC

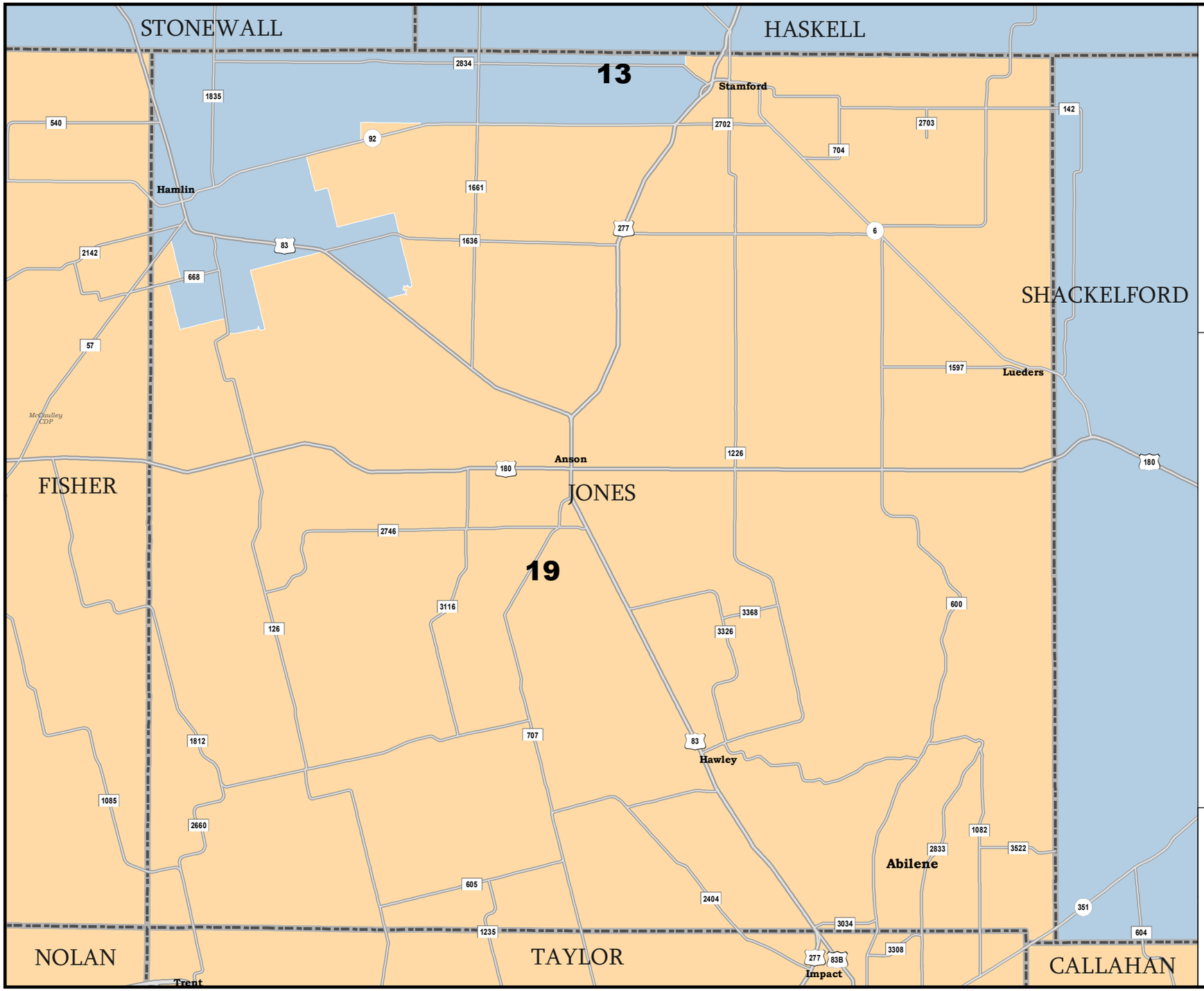

JONES COUNTY

U.S. Congressional Districts

Proposed Plan

PLANC2209

COUNTIES

PLANC2209

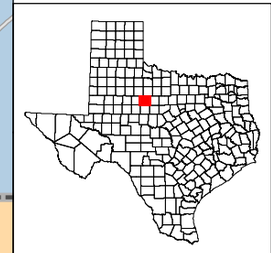

59859
2020 Census
PLANC2209 2025-07-21 18:30:05

Map ID 5900
07/21/25 18:31:24

TLC

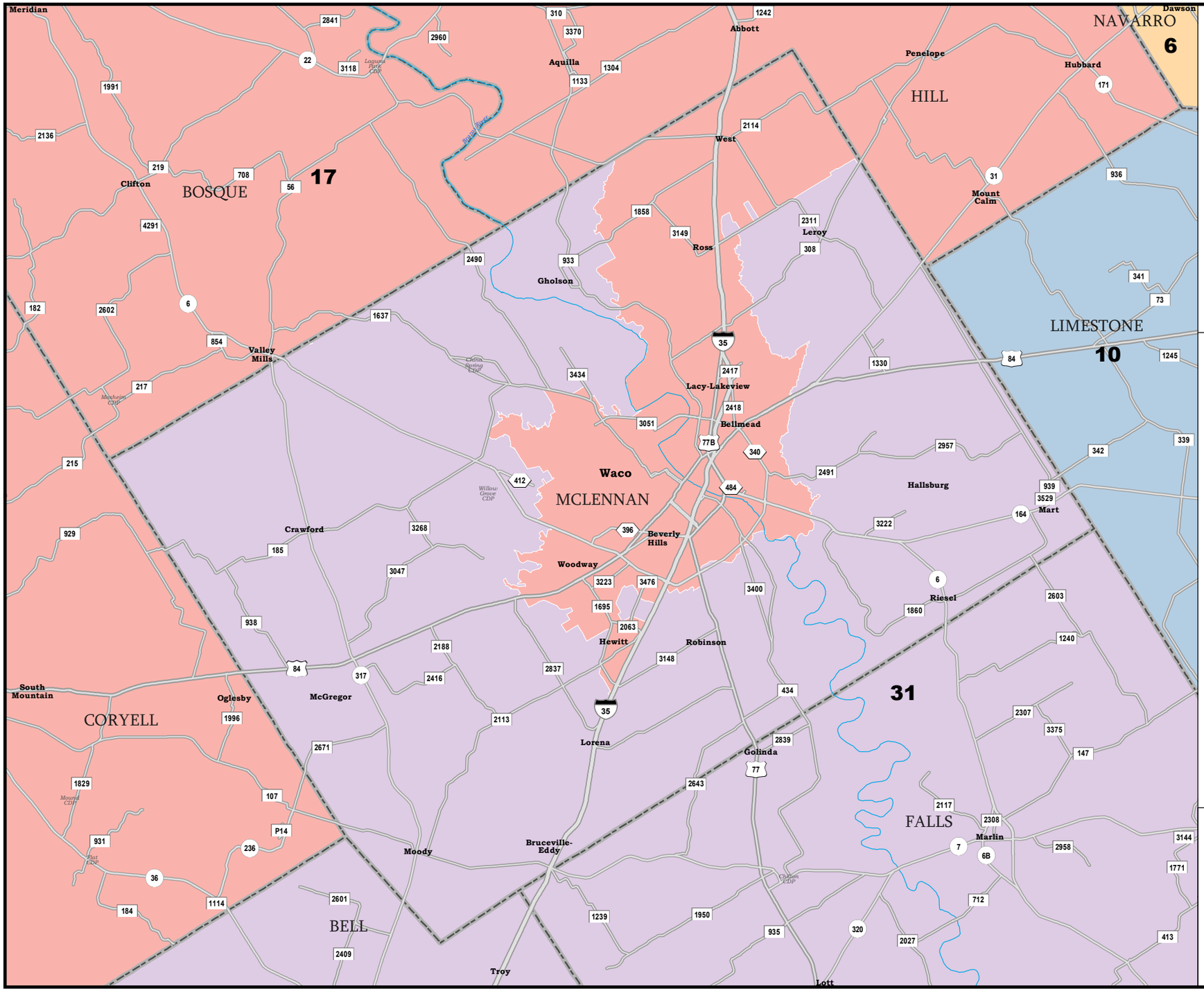

MCLENNAN COUNTY

U.S. Congressional Districts

Proposed Plan

PLANC2209

COUNTIES

PLANC2209

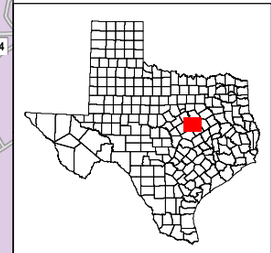

59859
2020 Census
PLANC2209 2025-07-21 18:30:05

Map ID 5900
07/21/25 18:31:24

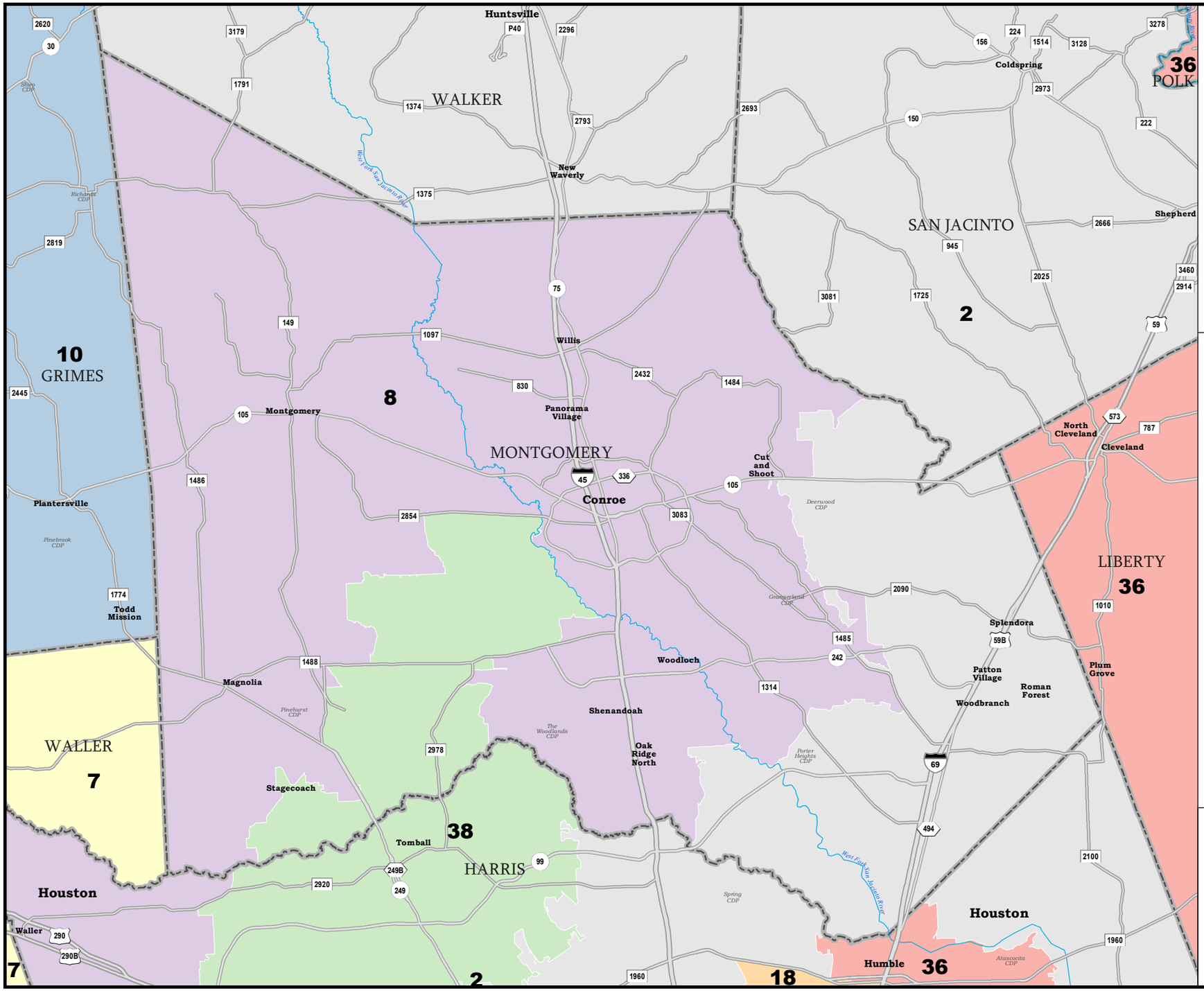

MONTGOMERY COUNTY

U.S. Congressional Districts

Proposed Plan

PLANC2209

COUNTIES

PLANC2209

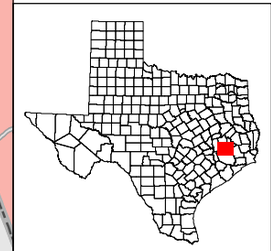

59859
2020 Census
PLANC2209 2025-07-21 18:30:05

Map ID 5900
07/21/25 18:31:24

TLC

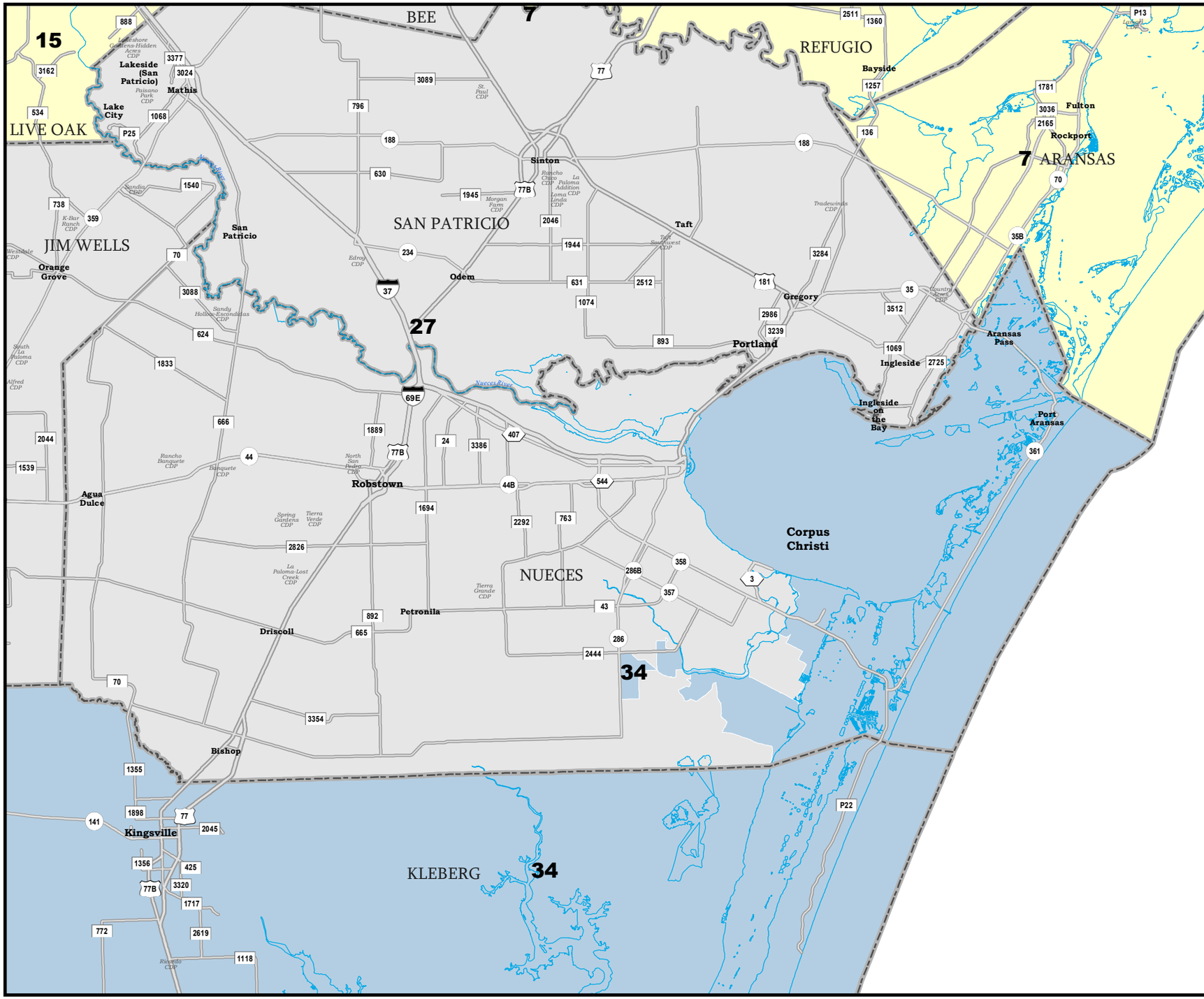

NUECES COUNTY

U.S. Congressional Districts

Proposed Plan

PLANC2209

COUNTIES

PLANC2209

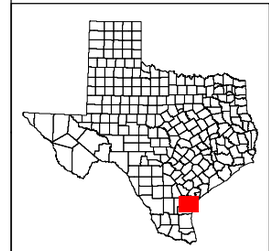

59859
2020 Census
PLANC2209 2025-07-21 18:30:05

Map ID 5900
07/21/25 18:31:24

PARKER COUNTY

U.S. Congressional Districts
Proposed Plan
PLANC2209

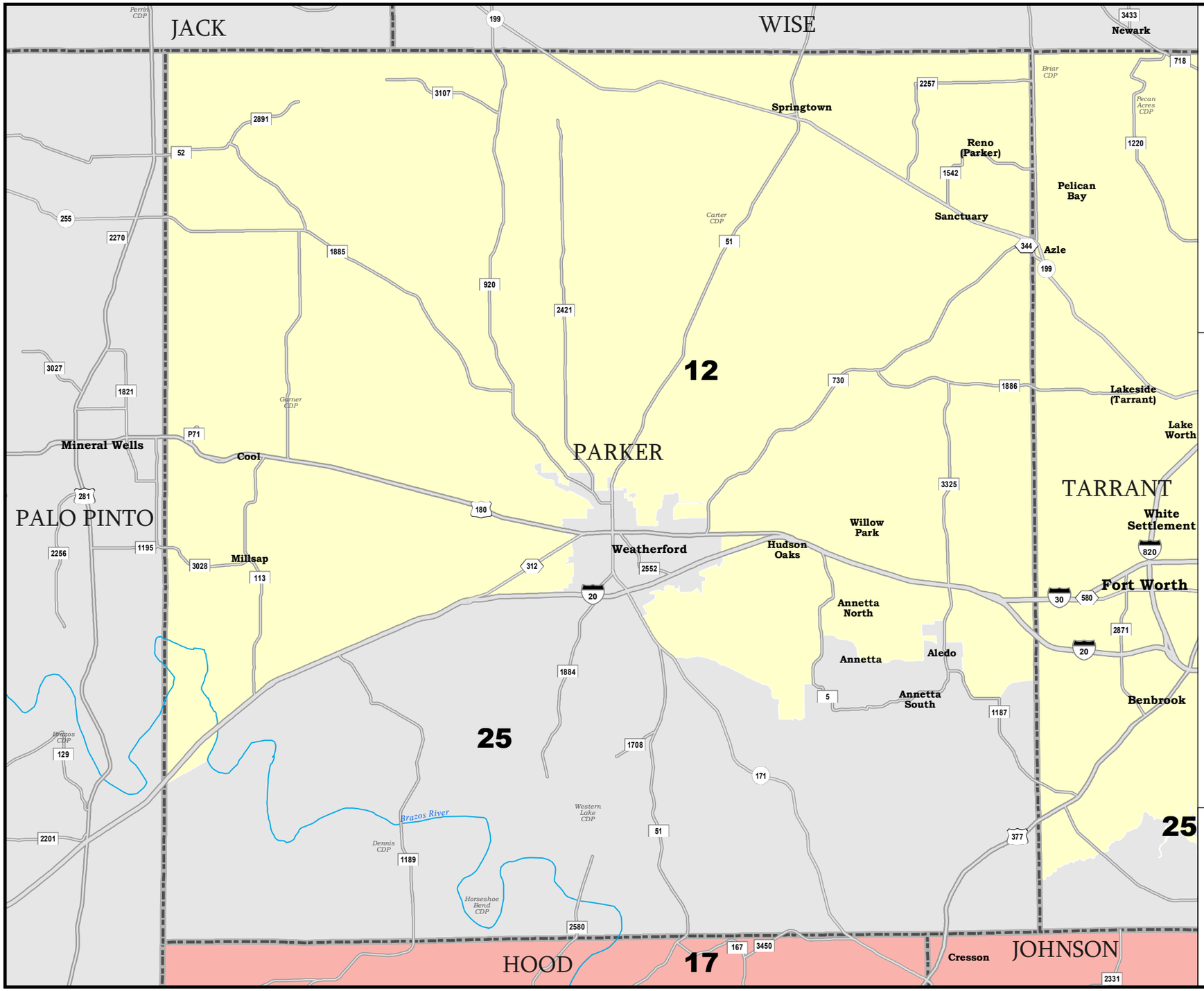

COUNTIES

PLANC2209

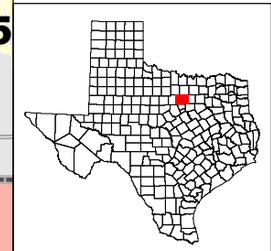

59859
2020 Census
PLANC2209 2025-07-21 18:30:05

Map ID 5900
07/21/25 18:31:24

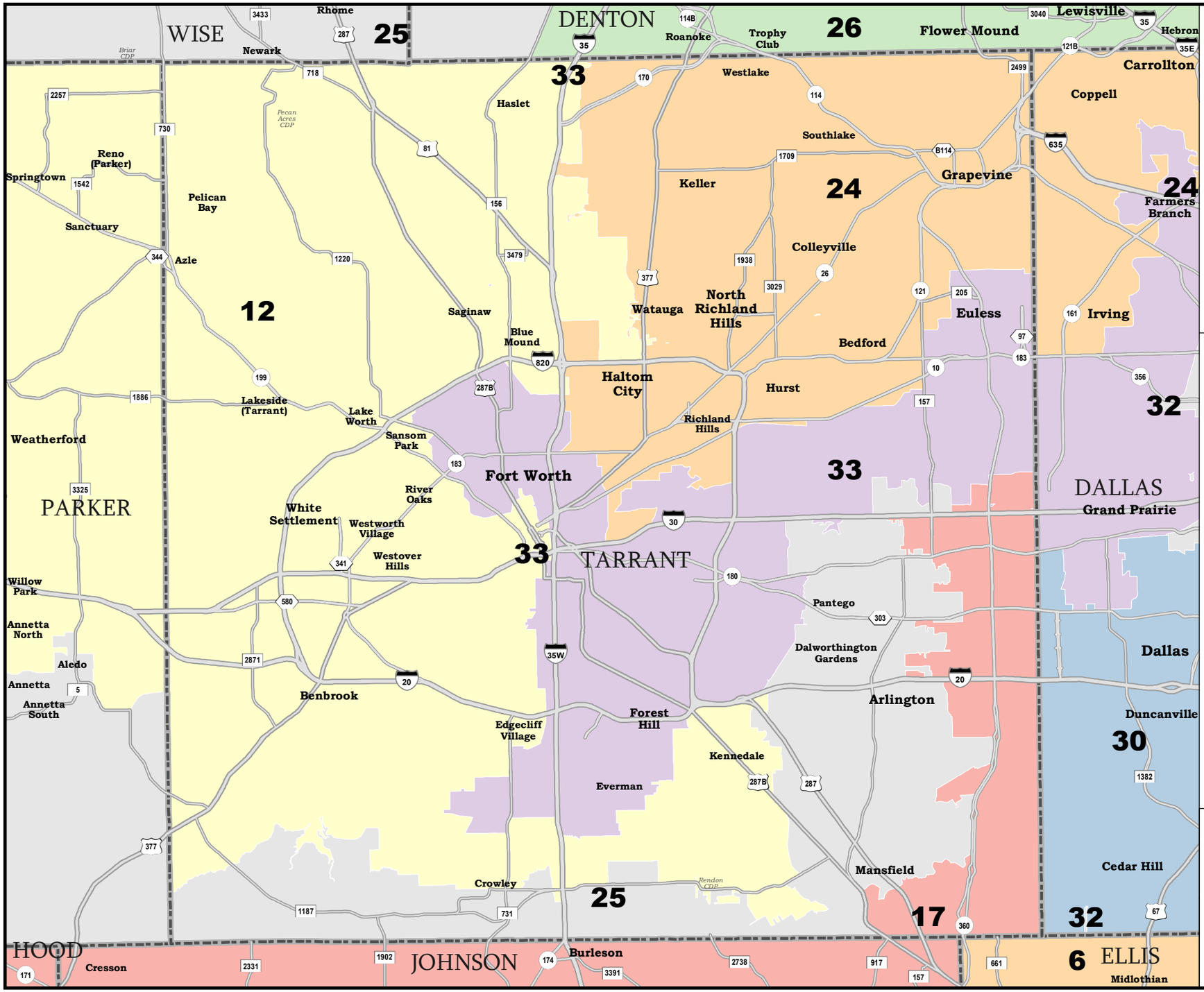

TARRANT COUNTY

U.S. Congressional Districts

Proposed Plan

PLANC2209

COUNTIES

PLANC2209

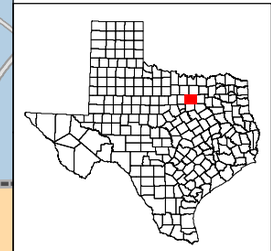

59859
2020 Census
PLANC2209 2025-07-21 18:30:05

Map ID 5900
07/21/25 18:31:24

TLC

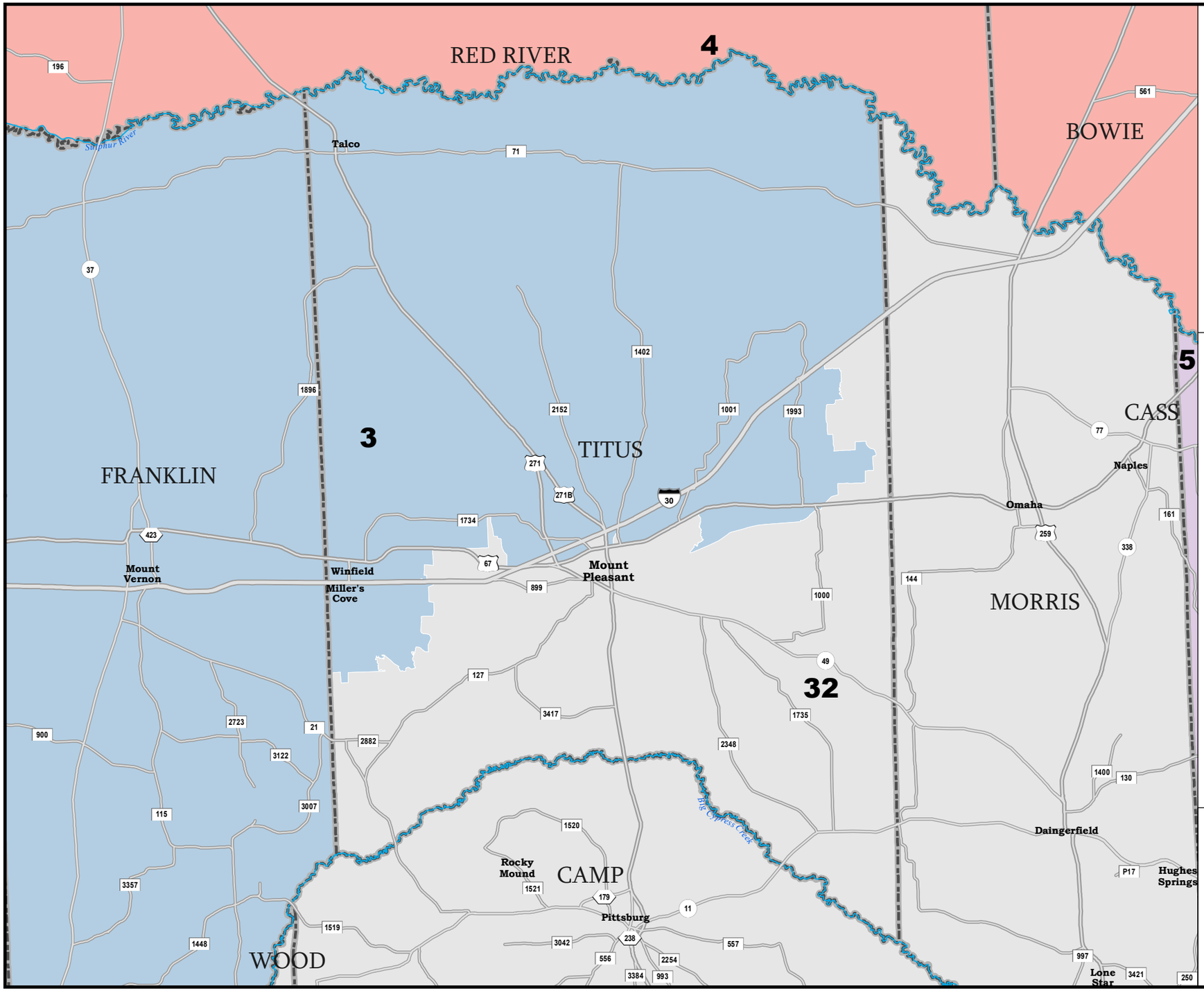

TITUS COUNTY

U.S. Congressional Districts

Proposed Plan

PLANC2209

COUNTIES

PLANC2209

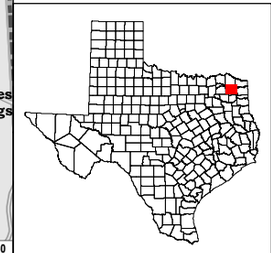

59859
2020 Census
PLANC2209 2025-07-21 18:30:05

Map ID 5900
07/21/25 18:31:24

TLC

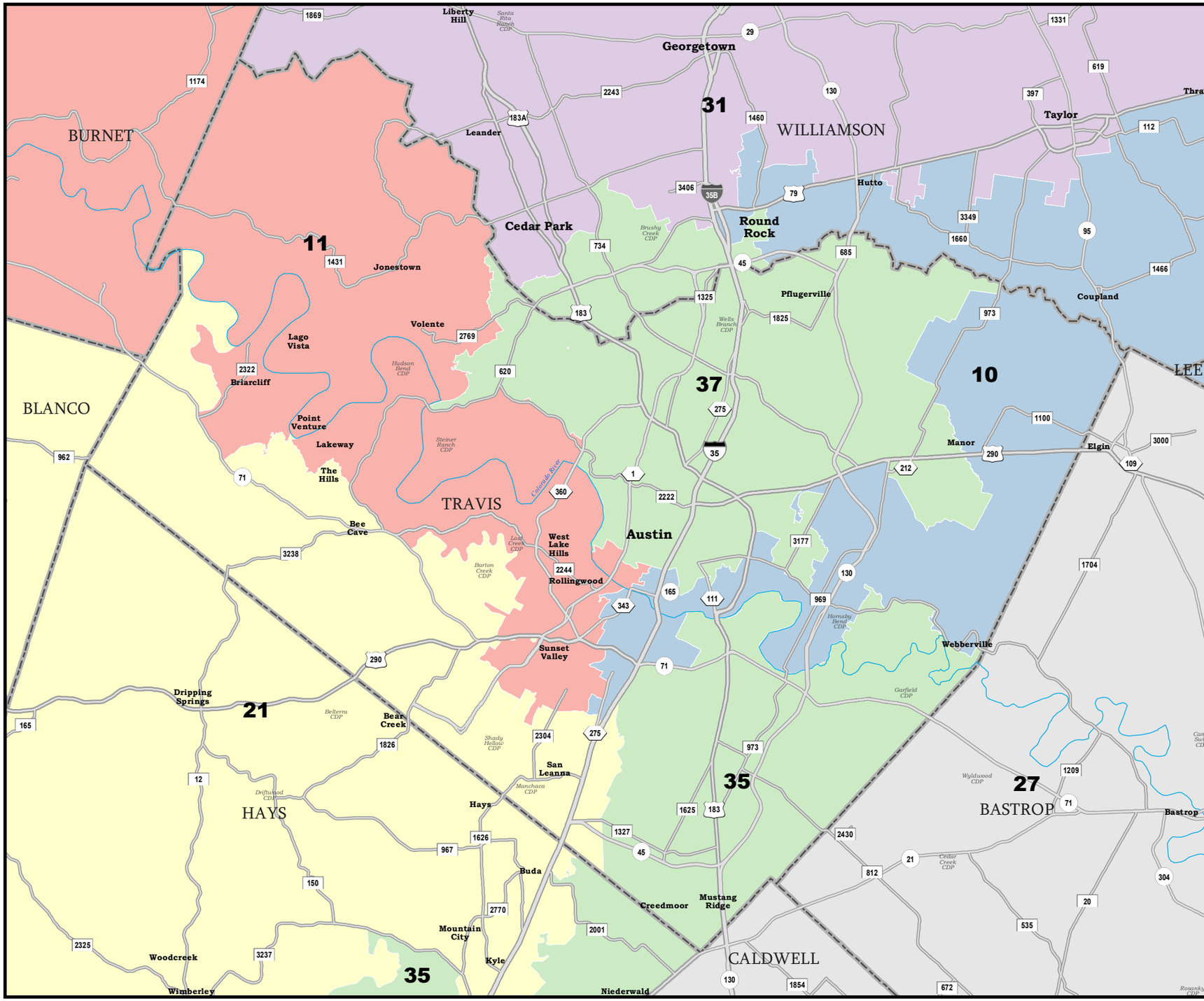

TRAVIS COUNTY

U.S. Congressional Districts

Proposed Plan

PLANC2209

COUNTIES

PLANC2209

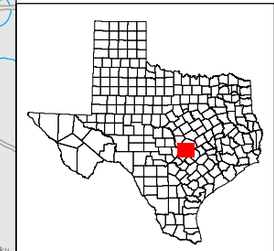

59859
2020 Census
PLANC2209 2025-07-21 18:30:05

Map ID 5900
07/21/25 18:31:24

TLC

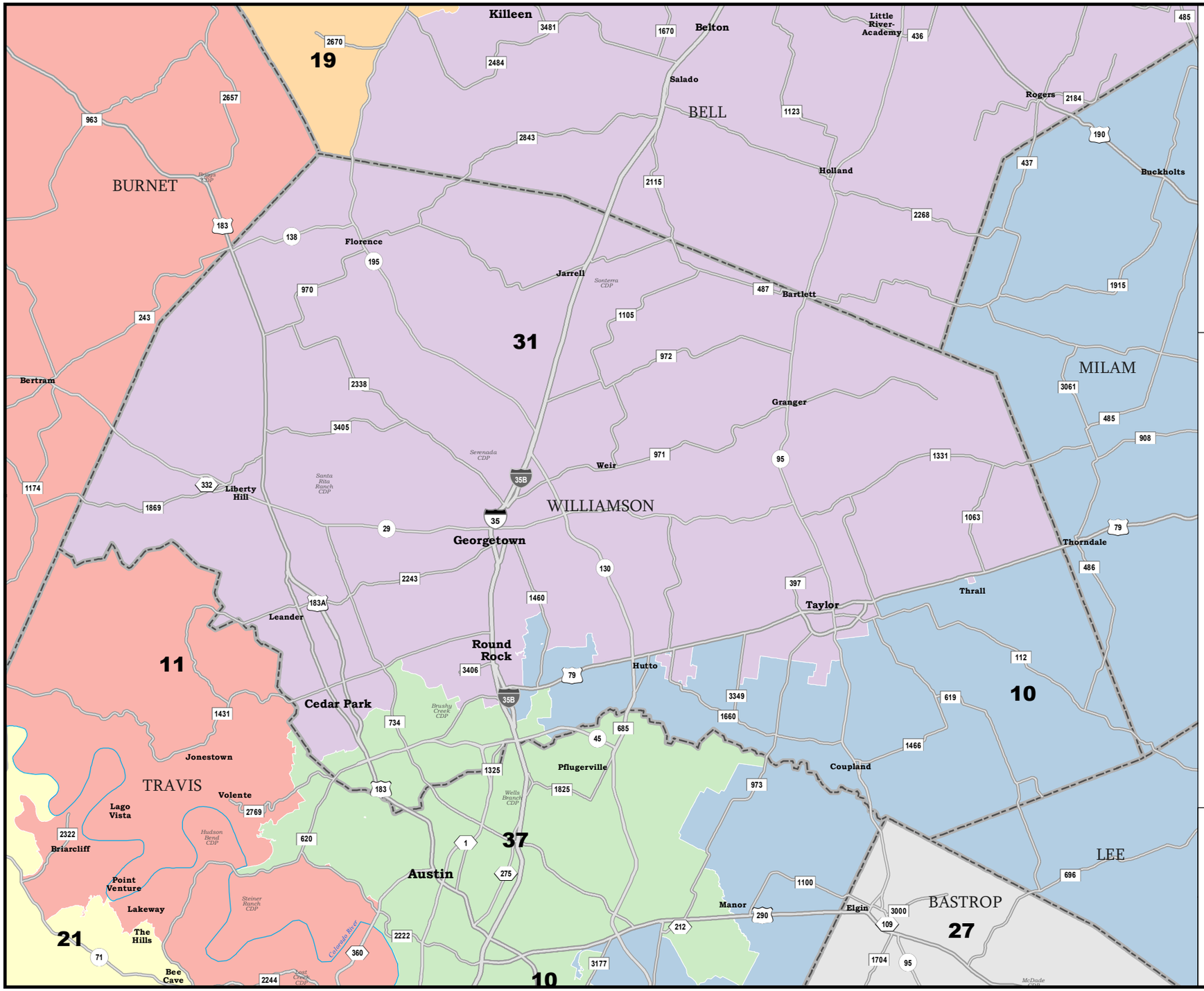

WILLIAMSON COUNTY

U.S. Congressional Districts

Proposed Plan

PLANC2209

COUNTIES

PLANC2209

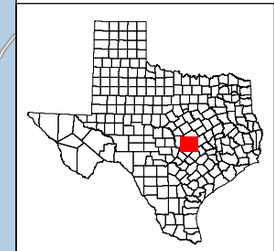

59859
2020 Census
PLANC2209 2025-07-21 18:30:05

Map ID 5900
07/21/25 18:31:24

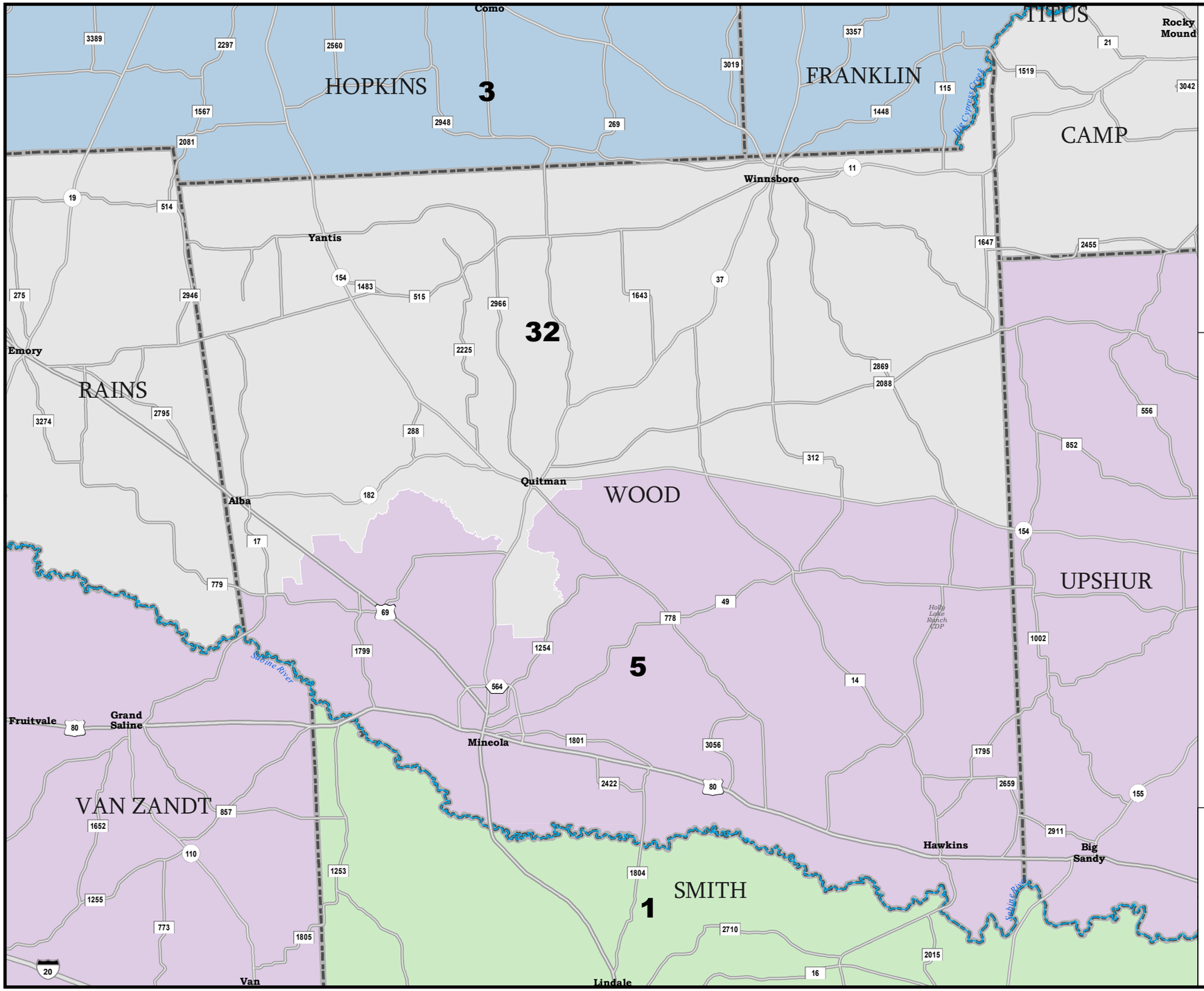

WOOD COUNTY

U.S. Congressional Districts

Proposed Plan

PLANC2209

COUNTIES

PLANC2209

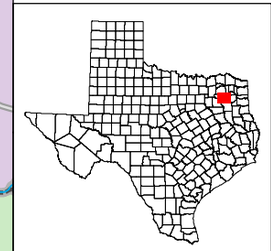

Map ID 5900
07/21/25 18:31:24

59859
2020 Census
PLANC2209 2025-07-21 18:30:05