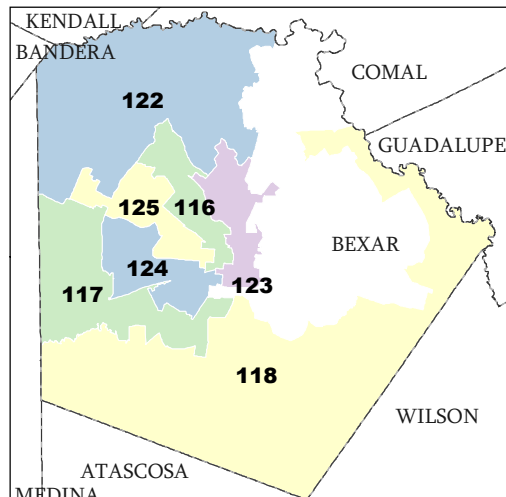
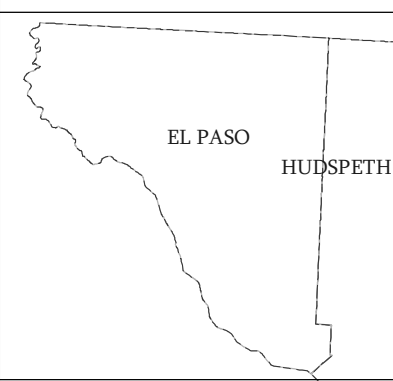
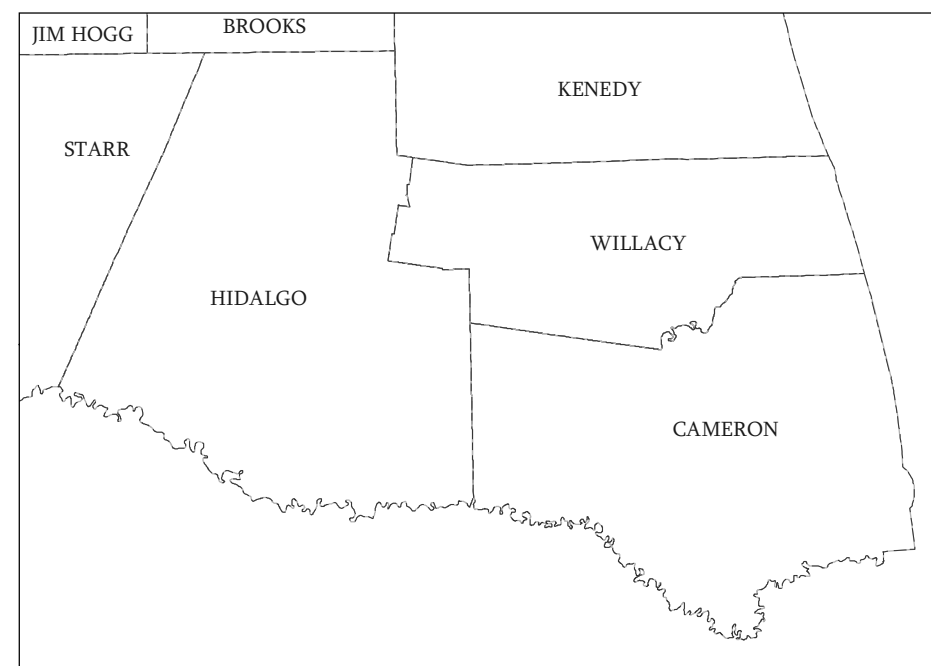
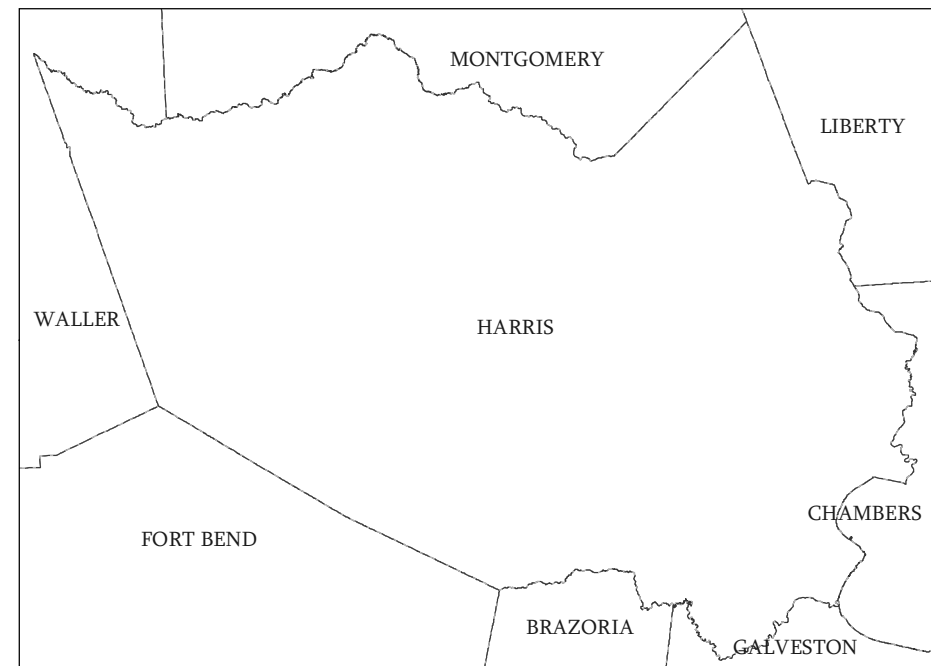
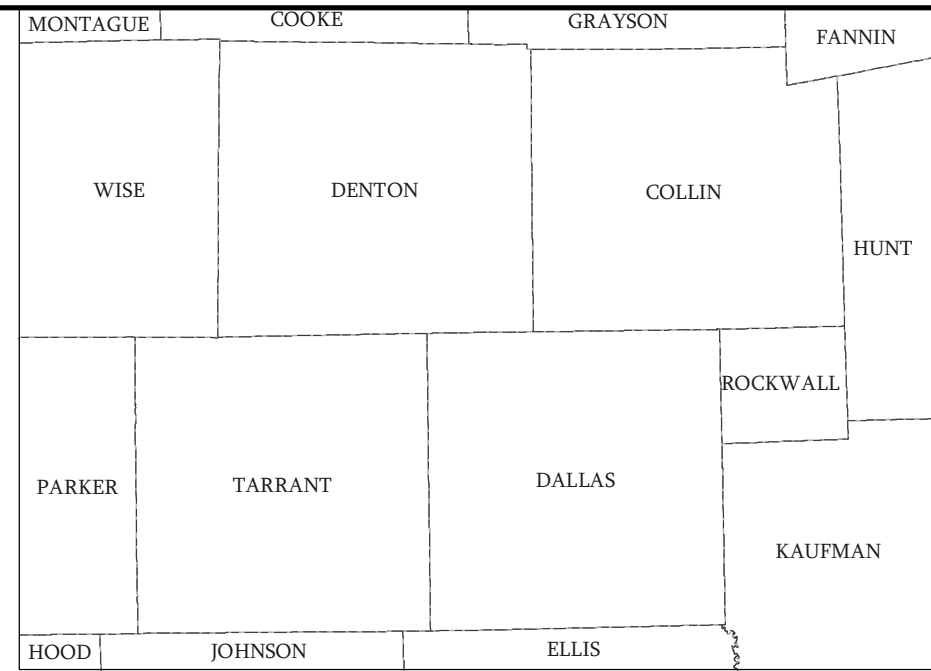
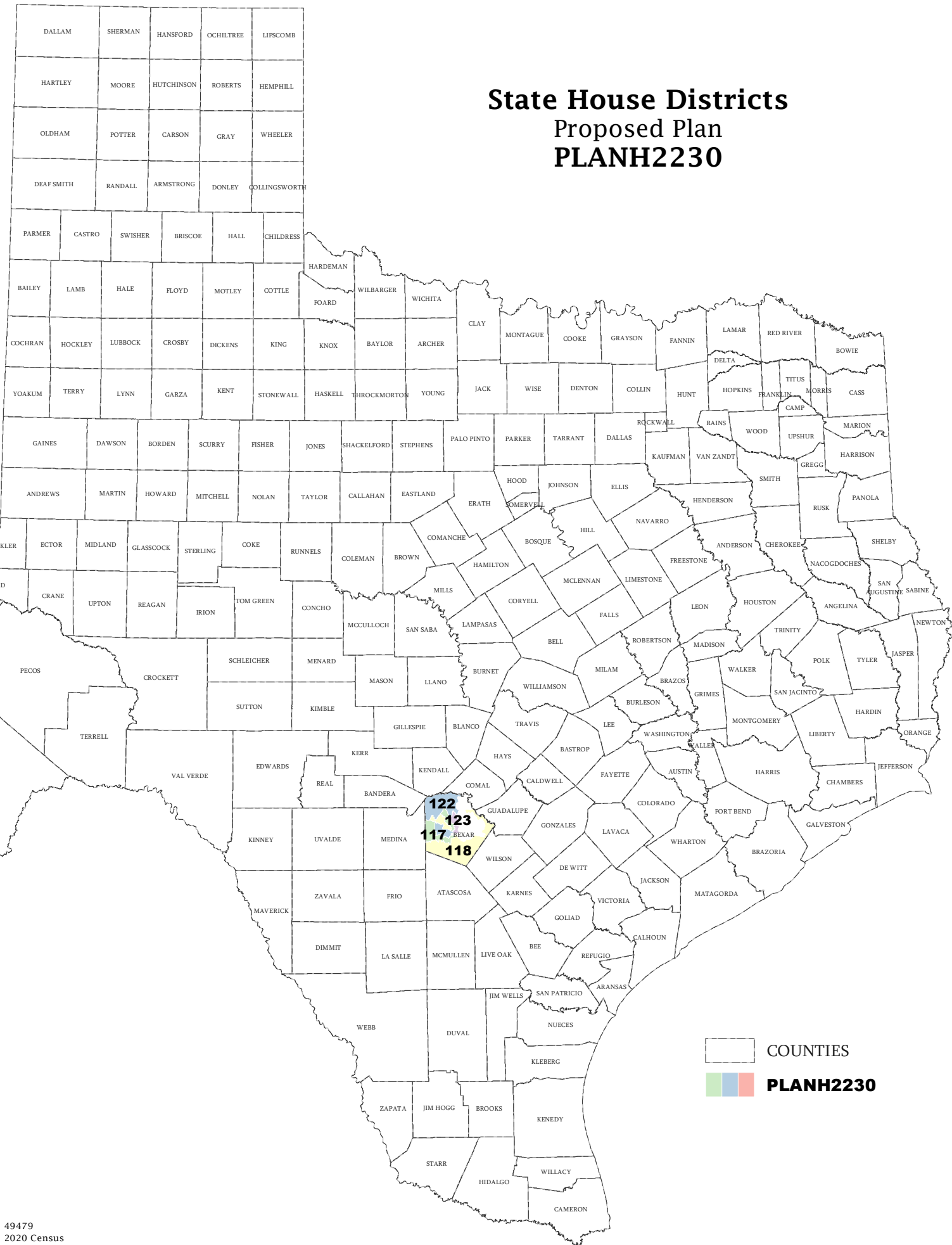
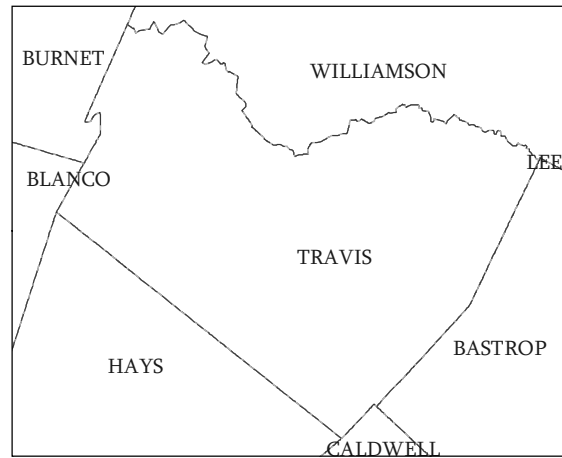


State House Districts Proposed Plan PLANH2230



COUNTIES
 PLANH2230

Map ID 5000
10/10/21 15:22:58



49479
2020 Census
PLANH2230 2021-10-09 18:28:50