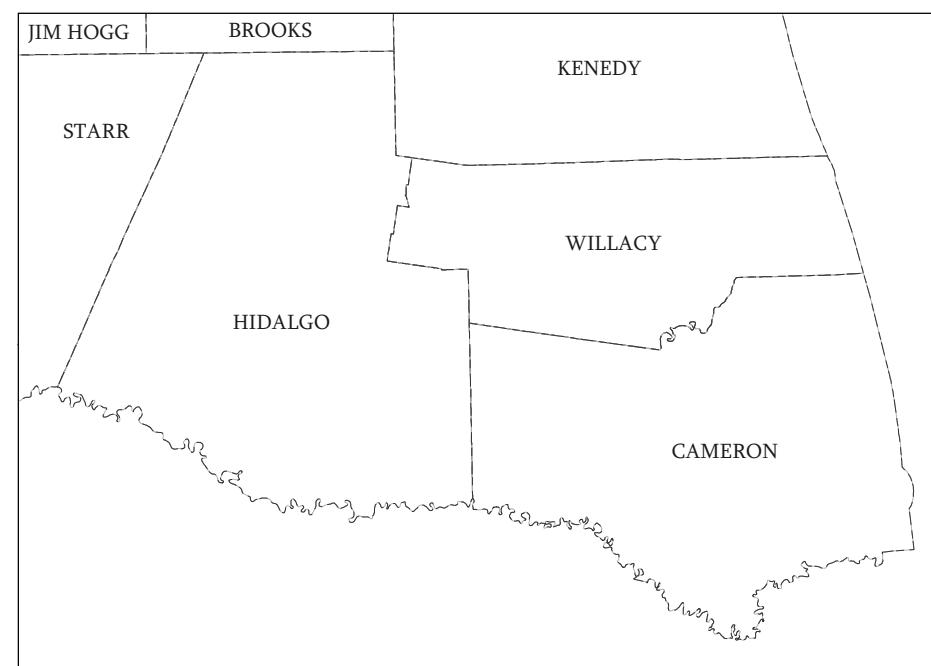
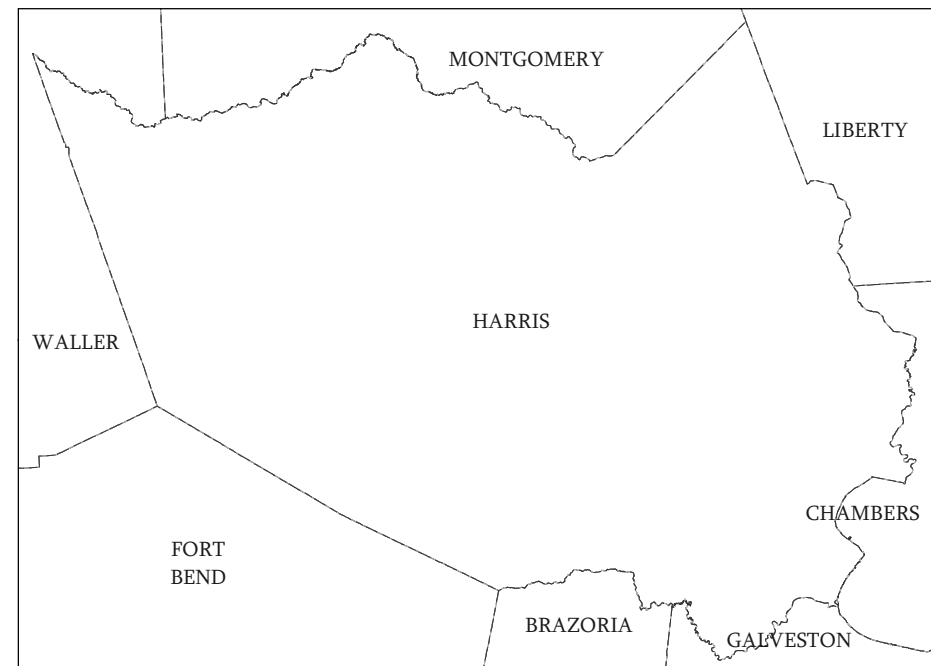
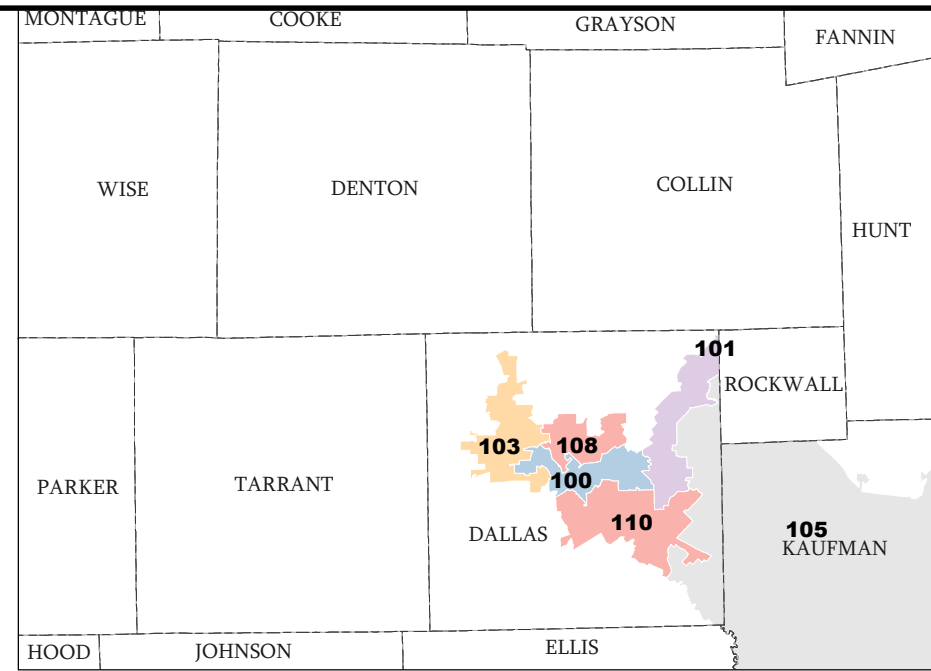
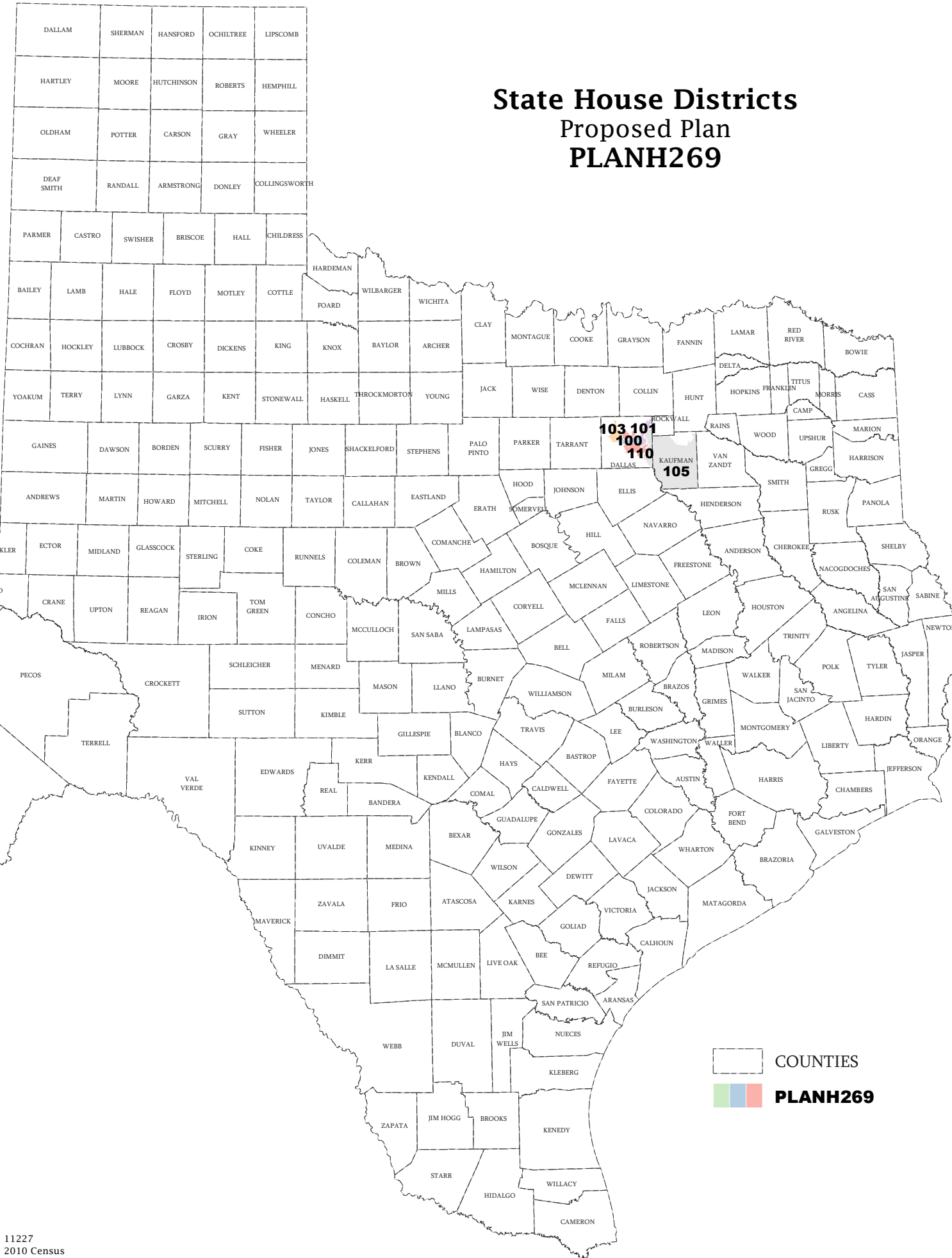
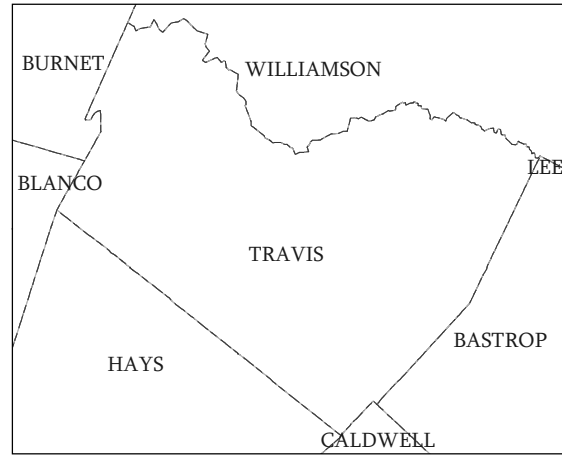


# State House Districts Proposed Plan PLANH269



COUNTIES  
 **PLANH269**

Map ID 5000  
04/27/11 19:31:33



11227  
2010 Census  
PLANH269 2011-04-27 18:31:17

