District Population Analysis with County Subtotals

SENATE DISTRICTS - PLANS2109

Total State Population	29,145,505
Total Districts Required	31
Ideal District Population	940,178
Unassigned Population	0
Districts in Plan	31
Unassigned Geography	No
Districts Contiguous	Yes

	Population	--------Deviation--------	
		Total	Percent
Plan Overall Range		68,923	7.33%
Smallest District (31)	912,617	-27,561	-2.93%
Largest District (9)	981,540	41,362	4.40%
Average (mean)	940,178	18,005	1.91%

PLANS2109

District Population Analysis with County Subtotals

SENATE DISTRICTS - PLANS2109

	Deviation		Total	Anglo	Non-Anglo	Asian	Black	Hispanic	B+H	%Anglo	%Non-Anglo	%Asian	%Black	%Hispanic	%B+H
DISTRICT 1	-16,712	Total:	923,466	580,402	343,064	13,500	158,039	146,949	301,249	62.9	37.1	1.5	17.1	15.9	32.6
	-1.78 %	VAP:	707,486	468,994	238,492	9,612	114,975	93,515	206,956	66.3	33.7	1.4	16.3	13.2	29.3
Bowie (100%)			92,893	55,855	37,038	1,506	25,188	7,602	32,451	60.1	39.9	1.6	27.1	8.2	34.9
Camp (100%)			12,464	6,734	5,730	154	2,092	3,222	5,262	54.0	46.0	1.2	16.8	25.9	42.2
Cass (100%)			28,454	21,028	7,426	199	4,941	1,336	6,224	73.9	26.1	0.7	17.4	4.7	21.9
Delta (100%)			5,230	4,189	1,041	63	402	394	765	80.1	19.9	1.2	7.7	7.5	14.6
Fannin (100%)			35,662	27,042	8,620	319	2,628	4,218	6,760	75.8	24.2	0.9	7.4	11.8	19.0
Franklin (100%)			10,359	7,876	2,483	104	534	1,455	1,943	76.0	24.0	1.0	5.2	14.0	18.8
Gregg (100%)			124,239	68,050	56,189	2,137	27,498	24,040	50,879	54.8	45.2	1.7	22.1	19.3	41.0
Harrison (100%)			68,839	42,039	26,800	718	14,553	9,839	24,107	61.1	38.9	1.0	21.1	14.3	35.0
Hopkins (100%)			36,787	25,976	10,811	420	2,847	6,484	9,237	70.6	29.4	1.1	7.7	17.6	25.1
Lamar (100%)			50,088	35,354	14,734	645	7,310	4,412	11,570	70.6	29.4	1.3	14.6	8.8	23.1
Marion (100%)			9,725	6,869	2,856	96	2,026	389	2,380	70.6	29.4	1.0	20.8	4.0	24.5
Morris (100%)			11,973	7,716	4,257	98	2,705	1,182	3,850	64.4	35.6	0.8	22.6	9.9	32.2
Panola (100%)			22,491	16,098	6,393	178	3,509	2,190	5,633	71.6	28.4	0.8	15.6	9.7	25.0
Red River (100%)			11,587	8,499	3,088	97	1,895	766	2,608	73.3	26.7	0.8	16.4	6.6	22.5
Rusk (100%)			52,214	32,022	20,192	349	9,032	9,579	18,445	61.3	38.7	0.7	17.3	18.3	35.3
Smith (100%)			233,479	134,452	99,027	5,402	41,819	47,281	87,936	57.6	42.4	2.3	17.9	20.3	37.7
Titus (100%)			31,247	13,410	17,837	329	3,347	13,680	16,829	42.9	57.1	1.1	10.7	43.8	53.9
Upshur (100%)			40,892	31,287	9,605	319	3,592	3,986	7,462	76.5	23.5	0.8	8.8	9.7	18.2
Wood (100%)			44,843	35,906	8,937	367	2,121	4,894	6,908	80.1	19.9	0.8	4.7	10.9	15.4
DISTRICT 2	17,816	Total:	957,994	458,609	499,385	78,028	136,552	267,926	398,689	47.9	52.1	8.1	14.3	28.0	41.6
	1.89 %	VAP:	720,516	371,772	348,744	60,333	95,415	177,429	270,324	51.6	48.4	8.4	13.2	24.6	37.5
Collin (9%)			92,374	43,653	48,721	19,657	14,698	13,200	27,325	47.3	52.7	21.3	15.9	14.3	29.6
Dallas (16%)			424,250	152,678	271,572	48,850	69,834	148,212	215,147	36.0	64.0	11.5	16.5	34.9	50.7
Ellis (40%)			76,076	38,472	37,604	895	8,534	26,669	34,745	50.6	49.4	1.2	11.2	35.1	45.7
Kaufman (100%)			145,310	78,626	66,684	3,026	24,448	36,165	59,668	54.1	45.9	2.1	16.8	24.9	41.1
Navarro (100%)			52,624	26,996	25,628	586	7,248	16,049	22,992	51.3	48.7	1.1	13.8	30.5	43.7
Rockwall (100%)			107,819	70,198	37,621	4,533	9,772	20,560	29,811	65.1	34.9	4.2	9.1	19.1	27.6
Van Zandt (100%)			59,541	47,986	11,555	481	2,018	7,071	9,001	80.6	19.4	0.8	3.4	11.9	15.1
DISTRICT 3	24,181	Total:	964,359	591,066	373,293	17,473	166,138	169,610	332,027	61.3	38.7	1.8	17.2	17.6	34.4
	2.57 %	VAP:	743,847	479,350	264,497	12,722	122,135	112,332	232,726	64.4	35.6	1.7	16.4	15.1	31.3
Anderson (100%)			57,922	33,098	24,824	543	12,253	11,111	23,107	57.1	42.9	0.9	21.2	19.2	39.9
Angelina (100%)			86,395	49,970	36,425	1,169	14,115	19,732	33,448	57.8	42.2	1.4	16.3	22.8	38.7
Cherokee (100%)			50,412	30,095	20,317	418	7,069	11,797	18,714	59.7	40.3	0.8	14.0	23.4	37.1
Hardin (100%)			56,231	46,934	9,297	608	3,559	3,417	6,891	83.5	16.5	1.1	6.3	6.1	12.3
Henderson (100%)			82,150	61,854	20,296	794	5,694	11,242	16,696	75.3	24.7	1.0	6.9	13.7	20.3
Jasper (100%)			32,980	23,795	9,185	193	5,950	2,198	8,107	72.1	27.9	0.6	18.0	6.7	24.6

District Population Analysis with County Subtotals

SENATE DISTRICTS - PLANS2109

	Deviation		Total	Anglo	Non-Anglo	Asian	Black	Hispanic	B+H	%Anglo	%Non-Anglo	%Asian	%Black	%Hispanic	%B+H
DISTRICT 3	24,181	Total:	964,359	591,066	373,293	17,473	166,138	169,610	332,027	61.3	38.7	1.8	17.2	17.6	34.4
	2.57 %	VAP:	743,847	479,350	264,497	12,722	122,135	112,332	232,726	64.4	35.6	1.7	16.4	15.1	31.3
Jefferson (75%)			192,204	76,128	116,076	8,931	68,413	37,392	104,511	39.6	60.4	4.6	35.6	19.5	54.4
Liberty (100%)			91,628	50,044	41,584	734	8,052	30,797	38,563	54.6	45.4	0.8	8.8	33.6	42.1
Nacogdoches (100%)			64,653	37,158	27,495	1,066	11,610	13,597	24,950	57.5	42.5	1.6	18.0	21.0	38.6
Newton (100%)			12,217	9,249	2,968	50	2,253	344	2,571	75.7	24.3	0.4	18.4	2.8	21.0
Orange (100%)			84,808	64,935	19,873	1,451	8,941	7,265	15,988	76.6	23.4	1.7	10.5	8.6	18.9
Polk (100%)			50,123	34,808	15,315	490	5,422	7,345	12,617	69.4	30.6	1.0	10.8	14.7	25.2
Sabine (100%)			9,894	8,307	1,587	82	852	393	1,200	84.0	16.0	0.8	8.6	4.0	12.1
San Augustine (100%)			7,918	5,270	2,648	64	1,897	639	2,487	66.6	33.4	0.8	24.0	8.1	31.4
San Jacinto (100%)			27,402	19,170	8,232	176	2,412	4,822	7,143	70.0	30.0	0.6	8.8	17.6	26.1
Shelby (100%)			24,022	14,416	9,606	458	4,095	4,685	8,702	60.0	40.0	1.9	17.0	19.5	36.2
Trinity (100%)			13,602	10,533	3,069	100	1,269	1,314	2,561	77.4	22.6	0.7	9.3	9.7	18.8
Tyler (100%)			19,798	15,302	4,496	146	2,282	1,520	3,771	77.3	22.7	0.7	11.5	7.7	19.0
DISTRICT 4	17,824	Total:	958,002	492,950	465,052	43,112	130,430	274,304	398,112	51.5	48.5	4.5	13.6	28.6	41.6
	1.90 %	VAP:	707,373	390,800	316,573	30,971	90,607	179,800	267,288	55.2	44.8	4.4	12.8	25.4	37.8
Chambers (100%)			46,571	29,858	16,713	879	3,763	10,952	14,512	64.1	35.9	1.9	8.1	23.5	31.2
Galveston (1%)			2,770	2,289	481	38	37	321	349	82.6	17.4	1.4	1.3	11.6	12.6
Harris (7%)			327,530	140,266	187,264	15,183	67,803	100,264	164,830	42.8	57.2	4.6	20.7	30.6	50.3
Jefferson (25%)			64,322	19,919	44,403	2,325	20,091	21,523	41,175	31.0	69.0	3.6	31.2	33.5	64.0
Montgomery (83%)			516,809	300,618	216,191	24,687	38,736	141,244	177,246	58.2	41.8	4.8	7.5	27.3	34.3
DISTRICT 5	-24,741	Total:	915,437	496,699	418,738	48,324	108,998	247,994	349,596	54.3	45.7	5.3	11.9	27.1	38.2
	-2.63 %	VAP:	707,337	409,267	298,070	35,349	79,359	170,101	245,860	57.9	42.1	5.0	11.2	24.0	34.8
Bastrop (100%)			97,216	45,751	51,465	1,287	6,873	41,484	47,762	47.1	52.9	1.3	7.1	42.7	49.1
Brazos (100%)			233,849	123,035	110,814	16,856	27,910	63,067	88,787	52.6	47.4	7.2	11.9	27.0	38.0
Freestone (100%)			19,435	12,817	6,618	143	3,038	3,155	6,112	65.9	34.1	0.7	15.6	16.2	31.4
Houston (100%)			22,066	12,957	9,109	186	5,462	3,071	8,439	58.7	41.3	0.8	24.8	13.9	38.2
Leon (100%)			15,719	11,659	4,060	153	1,059	2,446	3,469	74.2	25.8	1.0	6.7	15.6	22.1
Limestone (100%)			22,146	12,530	9,616	245	4,117	5,013	8,945	56.6	43.4	1.1	18.6	22.6	40.4
Madison (100%)			13,455	6,984	6,471	131	2,724	3,415	6,099	51.9	48.1	1.0	20.2	25.4	45.3
Milam (100%)			24,754	15,367	9,387	193	2,520	6,264	8,582	62.1	37.9	0.8	10.2	25.3	34.7
Robertson (100%)			16,757	9,505	7,252	145	3,381	3,528	6,789	56.7	43.3	0.9	20.2	21.1	40.5
Walker (100%)			76,400	39,823	36,577	1,335	17,359	16,578	33,580	52.1	47.9	1.7	22.7	21.7	44.0
Williamson (61%)			373,640	206,271	167,369	27,650	34,555	99,973	131,032	55.2	44.8	7.4	9.2	26.8	35.1
DISTRICT 6	19,703	Total:	959,881	101,674	858,207	26,345	147,056	687,842	825,219	10.6	89.4	2.7	15.3	71.7	86.0
	2.10 %	VAP:	688,613	87,022	601,591	20,412	104,708	475,961	575,680	12.6	87.4	3.0	15.2	69.1	83.6
Harris (20%)			959,881	101,674	858,207	26,345	147,056	687,842	825,219	10.6	89.4	2.7	15.3	71.7	86.0

District Population Analysis with County Subtotals

SENATE DISTRICTS - PLANS2109

	Deviation		Total	Anglo	Non-Anglo	Asian	Black	Hispanic	B+H	%Anglo	%Non-Anglo	%Asian	%Black	%Hispanic	%B+H
DISTRICT 7	17,038	Total:	957,216	415,448	541,768	99,321	138,599	294,843	424,465	43.4	56.6	10.4	14.5	30.8	44.3
	1.81 %	VAP:	701,630	325,717	375,913	72,533	93,925	199,744	289,248	46.4	53.6	10.3	13.4	28.5	41.2
Harris (19%)			888,729	370,702	518,027	96,882	135,916	278,163	405,365	41.7	58.3	10.9	15.3	31.3	45.6
Montgomery (11%)			68,487	44,746	23,741	2,439	2,683	16,680	19,100	65.3	34.7	3.6	3.9	24.4	27.9
DISTRICT 8	22,947	Total:	963,125	522,756	440,369	151,176	107,226	161,400	263,874	54.3	45.7	15.7	11.1	16.8	27.4
	2.44 %	VAP:	709,248	408,835	300,413	105,389	72,617	105,377	175,821	57.6	42.4	14.9	10.2	14.9	24.8
Collin (80%)			851,005	447,028	403,977	149,521	97,492	140,618	233,786	52.5	47.5	17.6	11.5	16.5	27.5
Hunt (100%)			99,956	65,598	34,358	1,552	9,374	19,673	28,642	65.6	34.4	1.6	9.4	19.7	28.7
Rains (100%)			12,164	10,130	2,034	103	360	1,109	1,446	83.3	16.7	0.8	3.0	9.1	11.9
DISTRICT 9	41,362	Total:	981,540	450,213	531,327	82,250	157,676	275,168	424,608	45.9	54.1	8.4	16.1	28.0	43.3
	4.40 %	VAP:	732,300	364,603	367,697	60,376	108,184	183,557	287,789	49.8	50.2	8.2	14.8	25.1	39.3
Tarrant (47%)			981,540	450,213	531,327	82,250	157,676	275,168	424,608	45.9	54.1	8.4	16.1	28.0	43.3
DISTRICT 10	5,038	Total:	945,216	373,791	571,425	53,526	203,582	304,603	500,332	39.5	60.5	5.7	21.5	32.2	52.9
	0.54 %	VAP:	708,465	310,933	397,532	39,139	143,860	203,761	344,053	43.9	56.1	5.5	20.3	28.8	48.6
Tarrant (45%)			945,216	373,791	571,425	53,526	203,582	304,603	500,332	39.5	60.5	5.7	21.5	32.2	52.9
DISTRICT 11	-22,300	Total:	917,878	435,720	482,158	68,904	129,382	272,085	394,076	47.5	52.5	7.5	14.1	29.6	42.9
	-2.37 %	VAP:	692,970	353,668	339,302	50,378	91,598	184,608	272,962	51.0	49.0	7.3	13.2	26.6	39.4
Brazoria (68%)			252,795	97,810	154,985	27,813	49,889	75,371	122,988	38.7	61.3	11.0	19.7	29.8	48.7
Galveston (99%)			347,912	189,069	158,843	15,598	49,137	88,315	134,914	54.3	45.7	4.5	14.1	25.4	38.8
Harris (7%)			317,171	148,841	168,330	25,493	30,356	108,399	136,174	46.9	53.1	8.0	9.6	34.2	42.9
DISTRICT 12	18,899	Total:	959,077	522,834	436,243	122,455	93,736	201,193	289,669	54.5	45.5	12.8	9.8	21.0	30.2
	2.01 %	VAP:	730,889	420,299	310,590	88,695	68,139	137,446	202,935	57.5	42.5	12.1	9.3	18.8	27.8
Dallas (13%)			351,561	161,745	189,816	64,576	36,048	84,710	118,854	46.0	54.0	18.4	10.3	24.1	33.8
Denton (49%)			444,670	246,597	198,073	53,694	49,067	86,122	132,644	55.5	44.5	12.1	11.0	19.4	29.8
Tarrant (4%)			94,214	63,997	30,217	3,541	7,360	16,667	23,404	67.9	32.1	3.8	7.8	17.7	24.8
Wise (100%)			68,632	50,495	18,137	644	1,261	13,694	14,767	73.6	26.4	0.9	1.8	20.0	21.5
DISTRICT 13	6,095	Total:	946,273	103,018	843,255	107,004	376,950	364,515	729,220	10.9	89.1	11.3	39.8	38.5	77.1
	0.65 %	VAP:	713,052	89,950	623,102	85,923	286,411	252,246	531,527	12.6	87.4	12.1	40.2	35.4	74.5
Fort Bend (24%)			194,319	27,427	166,892	37,139	81,740	49,315	128,705	14.1	85.9	19.1	42.1	25.4	66.2
Harris (16%)			751,954	75,591	676,363	69,865	295,210	315,200	600,515	10.1	89.9	9.3	39.3	41.9	79.9
DISTRICT 14	53	Total:	940,231	452,750	487,481	99,317	95,596	283,241	370,691	48.2	51.8	10.6	10.2	30.1	39.4
	0.01 %	VAP:	744,779	383,490	361,289	76,549	71,544	202,927	269,882	51.5	48.5	10.3	9.6	27.2	36.2
Travis (73%)			940,231	452,750	487,481	99,317	95,596	283,241	370,691	48.2	51.8	10.6	10.2	30.1	39.4
DISTRICT 15	7,640	Total:	947,818	272,500	675,318	82,682	208,003	382,276	580,952	28.8	71.2	8.7	21.9	40.3	61.3
	0.81 %	VAP:	717,674	230,584	487,090	64,423	152,034	265,827	412,923	32.1	67.9	9.0	21.2	37.0	57.5
Harris (20%)			947,818	272,500	675,318	82,682	208,003	382,276	580,952	28.8	71.2	8.7	21.9	40.3	61.3

District Population Analysis with County Subtotals

SENATE DISTRICTS - PLANS2109

	Deviation		Total	Anglo	Non-Anglo	Asian	Black	Hispanic	B+H	%Anglo	%Non-Anglo	%Asian	%Black	%Hispanic	%B+H
DISTRICT 16	23,275	Total:	963,453	256,200	707,253	64,824	161,432	475,234	629,808	26.6	73.4	6.7	16.8	49.3	65.4
	2.48 %	VAP:	719,947	220,881	499,066	49,487	117,810	324,543	438,922	30.7	69.3	6.9	16.4	45.1	61.0
Dallas (37%)			963,453	256,200	707,253	64,824	161,432	475,234	629,808	26.6	73.4	6.7	16.8	49.3	65.4
DISTRICT 17	-27,467	Total:	912,711	409,781	502,930	122,235	118,314	253,823	364,632	44.9	55.1	13.4	13.0	27.8	40.0
	-2.92 %	VAP:	685,305	327,584	357,721	88,655	84,303	175,937	256,410	47.8	52.2	12.9	12.3	25.7	37.4
Brazoria (32%)			119,236	64,023	55,213	2,184	11,229	39,831	50,038	53.7	46.3	1.8	9.4	33.4	42.0
Colorado (100%)			20,557	11,761	8,796	132	2,535	5,990	8,336	57.2	42.8	0.6	12.3	29.1	40.6
Fort Bend (32%)			262,061	120,425	141,636	62,056	25,635	50,614	74,864	46.0	54.0	23.7	9.8	19.3	28.6
Harris (9%)			402,820	163,376	239,444	55,779	66,186	115,281	177,484	40.6	59.4	13.8	16.4	28.6	44.1
Jackson (100%)			14,988	8,510	6,478	228	1,186	4,829	5,877	56.8	43.2	1.5	7.9	32.2	39.2
Matagorda (100%)			36,255	15,355	20,900	856	4,330	15,455	19,466	42.4	57.6	2.4	11.9	42.6	53.7
Waller (27%)			15,224	8,201	7,023	736	1,175	4,856	5,935	53.9	46.1	4.8	7.7	31.9	39.0
Wharton (100%)			41,570	18,130	23,440	264	6,038	16,967	22,632	43.6	56.4	0.6	14.5	40.8	54.4
DISTRICT 18	1,797	Total:	941,975	374,380	567,595	121,796	152,645	286,239	431,000	39.7	60.3	12.9	16.2	30.4	45.8
	0.19 %	VAP:	703,922	303,437	400,485	89,075	107,096	195,658	299,232	43.1	56.9	12.7	15.2	27.8	42.5
Aransas (100%)			23,830	15,816	8,014	655	394	6,158	6,486	66.4	33.6	2.7	1.7	25.8	27.2
Austin (100%)			30,167	18,480	11,687	304	2,791	8,052	10,630	61.3	38.7	1.0	9.3	26.7	35.2
Burleson (100%)			17,642	11,258	6,384	118	2,145	3,712	5,737	63.8	36.2	0.7	12.2	21.0	32.5
Calhoun (100%)			20,106	8,374	11,732	1,169	534	9,858	10,271	41.6	58.4	5.8	2.7	49.0	51.1
De Witt (100%)			19,824	10,854	8,970	105	1,867	6,890	8,564	54.8	45.2	0.5	9.4	34.8	43.2
Fayette (100%)			24,435	17,041	7,394	129	1,722	5,216	6,785	69.7	30.3	0.5	7.0	21.3	27.8
Fort Bend (45%)			366,399	95,874	270,525	95,081	76,411	98,651	171,916	26.2	73.8	26.0	20.9	26.9	46.9
Goliad (100%)			7,012	4,246	2,766	60	349	2,288	2,569	60.6	39.4	0.9	5.0	32.6	36.6
Gonzales (100%)			19,653	8,159	11,494	122	1,391	9,897	11,074	41.5	58.5	0.6	7.1	50.4	56.3
Grimes (100%)			29,268	16,910	12,358	195	4,217	7,361	11,400	57.8	42.2	0.7	14.4	25.2	39.0
Harris (3%)			135,242	36,643	98,599	20,206	30,954	47,284	76,729	27.1	72.9	14.9	22.9	35.0	56.7
Lavaca (100%)			20,337	14,564	5,773	114	1,497	3,936	5,316	71.6	28.4	0.6	7.4	19.4	26.1
Lee (100%)			17,478	10,612	6,866	123	1,945	4,479	6,287	60.7	39.3	0.7	11.1	25.6	36.0
Montgomery (6%)			35,147	26,039	9,108	575	1,355	6,165	7,412	74.1	25.9	1.6	3.9	17.5	21.1
Refugio (100%)			6,741	2,864	3,877	61	534	3,306	3,735	42.5	57.5	0.9	7.9	49.0	55.4
Victoria (100%)			91,319	39,330	51,989	1,758	6,843	42,931	48,751	43.1	56.9	1.9	7.5	47.0	53.4
Waller (73%)			41,570	15,293	26,277	327	11,652	13,630	25,050	36.8	63.2	0.8	28.0	32.8	60.3
Washington (100%)			35,805	22,023	13,782	694	6,044	6,425	12,288	61.5	38.5	1.9	16.9	17.9	34.3
DISTRICT 19	-25,018	Total:	915,160	193,163	721,997	30,622	87,494	607,506	682,589	21.1	78.9	3.3	9.6	66.4	74.6
	-2.66 %	VAP:	667,640	158,188	509,452	21,552	60,826	424,576	479,932	23.7	76.3	3.2	9.1	63.6	71.9
Atascosa (30%)			14,882	5,704	9,178	101	175	8,657	8,797	38.3	61.7	0.7	1.2	58.2	59.1
Bexar (34%)			690,142	148,188	541,954	28,509	82,337	436,440	507,514	21.5	78.5	4.1	11.9	63.2	73.5
Crockett (100%)			3,098	1,080	2,018	23	36	1,920	1,945	34.9	65.1	0.7	1.2	62.0	62.8

District Population Analysis with County Subtotals

SENATE DISTRICTS - PLANS2109

	Deviation		Total	Anglo	Non-Anglo	Asian	Black	Hispanic	B+H	%Anglo	%Non-Anglo	%Asian	%Black	%Hispanic	%B+H
DISTRICT 19	-25,018	Total:	915,160	193,163	721,997	30,622	87,494	607,506	682,589	21.1	78.9	3.3	9.6	66.4	74.6
	-2.66 %	VAP:	667,640	158,188	509,452	21,552	60,826	424,576	479,932	23.7	76.3	3.2	9.1	63.6	71.9
Dimmit (100%)			8,615	898	7,717	94	129	7,487	7,570	10.4	89.6	1.1	1.5	86.9	87.9
Edwards (100%)			1,422	651	771	26	17	718	725	45.8	54.2	1.8	1.2	50.5	51.0
Frio (100%)			18,385	3,053	15,332	218	767	14,171	14,897	16.6	83.4	1.2	4.2	77.1	81.0
Guadalupe (19%)			33,022	13,565	19,457	460	2,247	16,547	18,441	41.1	58.9	1.4	6.8	50.1	55.8
Kinney (100%)			3,129	1,489	1,640	46	66	1,470	1,517	47.6	52.4	1.5	2.1	47.0	48.5
Maverick (100%)			57,887	1,574	56,313	295	307	54,936	55,107	2.7	97.3	0.5	0.5	94.9	95.2
Real (100%)			2,758	1,940	818	28	50	692	731	70.3	29.7	1.0	1.8	25.1	26.5
Uvalde (100%)			24,564	6,613	17,951	206	268	17,317	17,462	26.9	73.1	0.8	1.1	70.5	71.1
Val Verde (100%)			47,586	7,836	39,750	574	962	38,207	38,861	16.5	83.5	1.2	2.0	80.3	81.7
Zavala (100%)			9,670	572	9,098	42	133	8,944	9,022	5.9	94.1	0.4	1.4	92.5	93.3
DISTRICT 20	-12,671	Total:	927,507	131,967	795,540	17,681	24,008	752,420	771,097	14.2	85.8	1.9	2.6	81.1	83.1
	-1.35 %	VAP:	679,141	111,483	567,658	13,275	17,433	533,590	548,553	16.4	83.6	2.0	2.6	78.6	80.8
Bee (100%)			31,047	8,600	22,447	307	2,558	19,392	21,804	27.7	72.3	1.0	8.2	62.5	70.2
Brooks (100%)			7,076	724	6,352	48	47	6,242	6,271	10.2	89.8	0.7	0.7	88.2	88.6
Hidalgo (64%)			554,144	37,267	516,877	9,395	5,573	502,242	505,609	6.7	93.3	1.7	1.0	90.6	91.2
Jim Wells (100%)			38,891	6,963	31,928	216	414	30,835	31,082	17.9	82.1	0.6	1.1	79.3	79.9
Nueces (82%)			289,350	77,018	212,332	7,683	15,323	188,280	200,829	26.6	73.4	2.7	5.3	65.1	69.4
San Patricio (10%)			6,999	1,395	5,604	32	93	5,429	5,502	19.9	80.1	0.5	1.3	77.6	78.6
DISTRICT 21	-24,665	Total:	915,513	220,104	695,409	21,485	41,737	627,180	662,675	24.0	76.0	2.3	4.6	68.5	72.4
	-2.62 %	VAP:	685,604	187,721	497,883	17,363	31,960	442,523	471,097	27.4	72.6	2.5	4.7	64.5	68.7
Bexar (1%)			17,866	6,335	11,531	226	592	10,539	11,002	35.5	64.5	1.3	3.3	59.0	61.6
Caldwell (100%)			45,883	16,560	29,323	444	2,932	25,468	28,025	36.1	63.9	1.0	6.4	55.5	61.1
Duval (100%)			9,831	937	8,894	66	208	7,962	8,133	9.5	90.5	0.7	2.1	81.0	82.7
Guadalupe (13%)			22,935	11,158	11,777	182	673	10,483	11,038	48.7	51.3	0.8	2.9	45.7	48.1
Hays (69%)			165,799	65,000	100,799	7,804	11,673	80,144	90,068	39.2	60.8	4.7	7.0	48.3	54.3
Jim Hogg (100%)			4,838	414	4,424	36	11	4,281	4,287	8.6	91.4	0.7	0.2	88.5	88.6
Karnes (100%)			14,710	5,388	9,322	196	1,265	7,734	8,910	36.6	63.4	1.3	8.6	52.6	60.6
La Salle (100%)			6,664	1,467	5,197	28	259	4,908	5,132	22.0	78.0	0.4	3.9	73.6	77.0
Live Oak (100%)			11,335	5,968	5,367	66	275	4,790	5,031	52.7	47.3	0.6	2.4	42.3	44.4
McMullen (100%)			600	353	247	13	17	224	231	58.8	41.2	2.2	2.8	37.3	38.5
Starr (100%)			65,920	1,171	64,749	152	162	64,393	64,454	1.8	98.2	0.2	0.2	97.7	97.8
Travis (17%)			218,376	67,185	151,191	9,912	20,883	119,669	137,958	30.8	69.2	4.5	9.6	54.8	63.2
Webb (100%)			267,114	9,495	257,619	1,774	1,647	254,354	255,249	3.6	96.4	0.7	0.6	95.2	95.6
Wilson (100%)			49,753	27,877	21,876	545	1,101	19,232	20,140	56.0	44.0	1.1	2.2	38.7	40.5
Zapata (100%)			13,889	796	13,093	41	39	12,999	13,017	5.7	94.3	0.3	0.3	93.6	93.7

District Population Analysis with County Subtotals

SENATE DISTRICTS - PLANS2109

	Deviation		Total	Anglo	Non-Anglo	Asian	Black	Hispanic	B+H	%Anglo	%Non-Anglo	%Asian	%Black	%Hispanic	%B+H
DISTRICT 22	-421	Total:	939,757	614,752	325,005	15,697	82,879	200,977	278,685	65.4	34.6	1.7	8.8	21.4	29.7
	-0.04 %	VAP:	712,511	491,941	220,570	11,181	56,552	130,927	185,551	69.0	31.0	1.6	7.9	18.4	26.0
Bosque (100%)			18,235	13,621	4,614	148	503	3,321	3,737	74.7	25.3	0.8	2.8	18.2	20.5
Comanche (100%)			13,594	9,197	4,397	62	127	3,867	3,949	67.7	32.3	0.5	0.9	28.4	29.0
Ellis (60%)			116,379	68,023	48,356	1,744	18,466	25,363	43,098	58.4	41.6	1.5	15.9	21.8	37.0
Erath (100%)			42,545	30,006	12,539	557	1,646	9,254	10,774	70.5	29.5	1.3	3.9	21.8	25.3
Falls (100%)			16,968	8,707	8,261	106	4,023	3,965	7,845	51.3	48.7	0.6	23.7	23.4	46.2
Hamilton (100%)			8,222	6,805	1,417	63	68	1,045	1,104	82.8	17.2	0.8	0.8	12.7	13.4
Hill (100%)			35,874	24,123	11,751	278	2,527	7,884	10,291	67.2	32.8	0.8	7.0	22.0	28.7
Hood (100%)			61,598	49,815	11,783	755	931	7,958	8,774	80.9	19.1	1.2	1.5	12.9	14.2
Johnson (100%)			179,927	119,226	60,701	2,852	8,888	42,613	50,684	66.3	33.7	1.6	4.9	23.7	28.2
McLennan (100%)			260,579	139,693	120,886	6,704	41,799	68,587	107,816	53.6	46.4	2.6	16.0	26.3	41.4
Palo Pinto (100%)			28,409	20,778	7,631	345	857	5,614	6,367	73.1	26.9	1.2	3.0	19.8	22.4
Parker (100%)			148,222	117,747	30,475	1,990	2,929	19,819	22,473	79.4	20.6	1.3	2.0	13.4	15.2
Somervell (100%)			9,205	7,011	2,194	93	115	1,687	1,773	76.2	23.8	1.0	1.2	18.3	19.3
DISTRICT 23	23,767	Total:	963,945	171,247	792,698	37,546	380,207	374,148	745,046	17.8	82.2	3.9	39.4	38.8	77.3
	2.53 %	VAP:	721,802	151,663	570,139	29,467	282,717	253,866	532,064	21.0	79.0	4.1	39.2	35.2	73.7
Dallas (33%)			874,275	154,364	719,911	24,835	344,421	349,679	685,880	17.7	82.3	2.8	39.4	40.0	78.5
Tarrant (4%)			89,670	16,883	72,787	12,711	35,786	24,469	59,166	18.8	81.2	14.2	39.9	27.3	66.0
DISTRICT 24	17,340	Total:	957,518	497,816	459,702	61,996	138,699	244,887	370,311	52.0	48.0	6.5	14.5	25.6	38.7
	1.84 %	VAP:	722,805	404,866	317,939	42,675	93,868	165,621	253,227	56.0	44.0	5.9	13.0	22.9	35.0
Atascosa (70%)			34,099	10,362	23,737	295	561	22,521	22,887	30.4	69.6	0.9	1.6	66.0	67.1
Bandera (100%)			20,851	15,595	5,256	219	270	4,010	4,247	74.8	25.2	1.1	1.3	19.2	20.4
Bell (100%)			370,647	156,780	213,867	18,271	100,605	93,467	184,933	42.3	57.7	4.9	27.1	25.2	49.9
Burnet (82%)			40,510	28,066	12,444	529	867	9,786	10,535	69.3	30.7	1.3	2.1	24.2	26.0
Coryell (100%)			83,093	46,213	36,880	3,238	15,290	16,482	30,436	55.6	44.4	3.9	18.4	19.8	36.6
Gillespie (100%)			26,725	19,884	6,841	213	245	5,766	5,941	74.4	25.6	0.8	0.9	21.6	22.2
Kerr (100%)			52,598	35,791	16,807	851	1,127	13,598	14,502	68.0	32.0	1.6	2.1	25.9	27.6
Lampasas (100%)			21,627	15,132	6,495	512	1,079	4,179	5,135	70.0	30.0	2.4	5.0	19.3	23.7
Llano (100%)			21,243	17,530	3,713	194	233	2,508	2,687	82.5	17.5	0.9	1.1	11.8	12.6
Medina (100%)			50,748	22,324	28,424	528	1,762	25,455	26,930	44.0	56.0	1.0	3.5	50.2	53.1
Williamson (39%)			235,377	130,139	105,238	37,146	16,660	47,115	62,078	55.3	44.7	15.8	7.1	20.0	26.4
DISTRICT 25	-13,280	Total:	926,898	546,509	380,389	51,124	51,412	263,749	308,100	59.0	41.0	5.5	5.5	28.5	33.2
	-1.41 %	VAP:	703,852	437,886	265,966	34,701	35,234	181,924	213,887	62.2	37.8	4.9	5.0	25.8	30.4
Bexar (19%)			377,526	185,244	192,282	26,059	26,719	137,495	160,340	49.1	50.9	6.9	7.1	36.4	42.5
Blanco (100%)			11,374	8,707	2,667	100	123	2,092	2,196	76.6	23.4	0.9	1.1	18.4	19.3
Burnet (18%)			8,620	6,744	1,876	100	144	1,413	1,533	78.2	21.8	1.2	1.7	16.4	17.8
Comal (100%)			161,501	105,250	56,251	3,517	5,409	43,590	48,172	65.2	34.8	2.2	3.3	27.0	29.8

District Population Analysis with County Subtotals

SENATE DISTRICTS - PLANS2109

	Deviation		Total	Anglo	Non-Anglo	Asian	Black	Hispanic	B+H	%Anglo	%Non-Anglo	%Asian	%Black	%Hispanic	%B+H
DISTRICT 25	-13,280	Total:	926,898	546,509	380,389	51,124	51,412	263,749	308,100	59.0	41.0	5.5	5.5	28.5	33.2
	-1.41 %	VAP:	703,852	437,886	265,966	34,701	35,234	181,924	213,887	62.2	37.8	4.9	5.0	25.8	30.4
Guadalupe (68%)			116,749	59,340	57,409	4,965	13,146	38,203	49,809	50.8	49.2	4.3	11.3	32.7	42.7
Hays (31%)			75,268	56,568	18,700	2,422	1,377	12,727	13,898	75.2	24.8	3.2	1.8	16.9	18.5
Kendall (100%)			44,279	31,767	12,512	743	603	10,029	10,509	71.7	28.3	1.7	1.4	22.6	23.7
Travis (10%)			131,581	92,889	38,692	13,218	3,891	18,200	21,643	70.6	29.4	10.0	3.0	13.8	16.4
DISTRICT 26	-16,388	Total:	923,790	195,965	727,825	39,768	86,549	606,484	679,909	21.2	78.8	4.3	9.4	65.7	73.6
	-1.74 %	VAP:	710,694	170,485	540,209	29,826	61,784	446,830	502,328	24.0	76.0	4.2	8.7	62.9	70.7
Bexar (46%)			923,790	195,965	727,825	39,768	86,549	606,484	679,909	21.2	78.8	4.3	9.4	65.7	73.6
DISTRICT 27	-25,386	Total:	914,792	116,149	798,643	10,320	10,858	775,794	782,749	12.7	87.3	1.1	1.2	84.8	85.6
	-2.70 %	VAP:	650,248	96,927	553,321	7,687	7,050	535,973	541,205	14.9	85.1	1.2	1.1	82.4	83.2
Cameron (100%)			421,017	37,107	383,910	3,637	3,410	376,680	378,477	8.8	91.2	0.9	0.8	89.5	89.9
Hidalgo (36%)			316,637	16,071	300,566	1,301	1,529	297,759	298,288	5.1	94.9	0.4	0.5	94.0	94.2
Kenedy (100%)			350	73	277	10	12	261	264	20.9	79.1	2.9	3.4	74.6	75.4
Kleberg (100%)			31,040	6,728	24,312	973	1,361	21,920	23,006	21.7	78.3	3.1	4.4	70.6	74.1
Nueces (18%)			63,828	29,147	34,681	2,942	2,356	28,772	30,651	45.7	54.3	4.6	3.7	45.1	48.0
San Patricio (90%)			61,756	25,218	36,538	1,246	1,632	32,791	33,989	40.8	59.2	2.0	2.6	53.1	55.0
Willacy (100%)			20,164	1,805	18,359	211	558	17,611	18,074	9.0	91.0	1.0	2.8	87.3	89.6
DISTRICT 28	-21,724	Total:	918,454	508,090	410,364	21,977	68,667	306,280	367,294	55.3	44.7	2.4	7.5	33.3	40.0
	-2.31 %	VAP:	703,575	415,242	288,333	16,525	47,879	209,365	254,406	59.0	41.0	2.3	6.8	29.8	36.2
Baylor (100%)			3,465	2,797	668	22	113	439	534	80.7	19.3	0.6	3.3	12.7	15.4
Brown (100%)			38,095	26,672	11,423	382	1,881	8,211	9,884	70.0	30.0	1.0	4.9	21.6	25.9
Callahan (100%)			13,708	11,555	2,153	109	269	1,306	1,545	84.3	15.7	0.8	2.0	9.5	11.3
Childress (100%)			6,664	3,852	2,812	93	672	1,942	2,585	57.8	42.2	1.4	10.1	29.1	38.8
Coleman (100%)			7,684	6,013	1,671	58	236	1,192	1,396	78.3	21.7	0.8	3.1	15.5	18.2
Collingsworth (100%)			2,652	1,617	1,035	32	148	832	955	61.0	39.0	1.2	5.6	31.4	36.0
Concho (100%)			3,303	2,097	1,206	47	105	1,033	1,121	63.5	36.5	1.4	3.2	31.3	33.9
Cottle (100%)			1,380	902	478	18	128	327	440	65.4	34.6	1.3	9.3	23.7	31.9
Crosby (100%)			5,133	2,076	3,057	41	203	2,829	2,965	40.4	59.6	0.8	4.0	55.1	57.8
Dickens (100%)			1,770	1,178	592	21	64	512	548	66.6	33.4	1.2	3.6	28.9	31.0
Donley (100%)			3,258	2,537	721	42	227	356	561	77.9	22.1	1.3	7.0	10.9	17.2
Eastland (100%)			17,725	13,653	4,072	169	497	2,934	3,380	77.0	23.0	1.0	2.8	16.6	19.1
Fisher (100%)			3,672	2,496	1,176	27	149	973	1,088	68.0	32.0	0.7	4.1	26.5	29.6
Floyd (100%)			5,402	2,079	3,323	39	207	3,067	3,228	38.5	61.5	0.7	3.8	56.8	59.8
Foard (100%)			1,095	845	250	12	33	197	220	77.2	22.8	1.1	3.0	18.0	20.1
Garza (100%)			5,816	2,162	3,654	56	381	3,272	3,554	37.2	62.8	1.0	6.6	56.3	61.1
Gray (100%)			21,227	13,025	8,202	192	1,039	6,347	7,313	61.4	38.6	0.9	4.9	29.9	34.5

District Population Analysis with County Subtotals

SENATE DISTRICTS - PLANS2109

	Deviation		Total	Anglo	Non-Anglo	Asian	Black	Hispanic	B+H	%Anglo	%Non-Anglo	%Asian	%Black	%Hispanic	%B+H
DISTRICT 28	-21,724	Total:	918,454	508,090	410,364	21,977	68,667	306,280	367,294	55.3	44.7	2.4	7.5	33.3	40.0
	-2.31 %	VAP:	703,575	415,242	288,333	16,525	47,879	209,365	254,406	59.0	41.0	2.3	6.8	29.8	36.2
Hale (100%)			32,522	10,693	21,829	243	1,807	19,489	21,052	32.9	67.1	0.7	5.6	59.9	64.7
Hall (100%)			2,825	1,589	1,236	30	237	950	1,159	56.2	43.8	1.1	8.4	33.6	41.0
Hardeman (100%)			3,549	2,441	1,108	30	195	818	983	68.8	31.2	0.8	5.5	23.0	27.7
Haskell (100%)			5,416	3,628	1,788	43	268	1,377	1,599	67.0	33.0	0.8	4.9	25.4	29.5
Hockley (100%)			21,537	9,752	11,785	97	803	10,624	11,295	45.3	54.7	0.5	3.7	49.3	52.4
Jones (100%)			19,663	11,485	8,178	158	2,187	5,504	7,599	58.4	41.6	0.8	11.1	28.0	38.6
Kent (100%)			753	657	96	9	11	81	86	87.3	12.7	1.2	1.5	10.8	11.4
King (100%)			265	230	35	4	8	25	31	86.8	13.2	1.5	3.0	9.4	11.7
Knox (100%)			3,353	1,935	1,418	34	210	1,130	1,309	57.7	42.3	1.0	6.3	33.7	39.0
Lamb (100%)			13,045	4,981	8,064	41	544	7,449	7,904	38.2	61.8	0.3	4.2	57.1	60.6
Lubbock (100%)			310,639	154,994	155,645	11,533	31,107	109,170	137,329	49.9	50.1	3.7	10.0	35.1	44.2
Lynn (100%)			5,596	2,960	2,636	34	151	2,352	2,482	52.9	47.1	0.6	2.7	42.0	44.4
Mason (100%)			3,953	2,948	1,005	21	40	883	909	74.6	25.4	0.5	1.0	22.3	23.0
McCulloch (100%)			7,630	4,904	2,726	65	197	2,369	2,517	64.3	35.7	0.9	2.6	31.0	33.0
Menard (100%)			1,962	1,231	731	10	33	662	690	62.7	37.3	0.5	1.7	33.7	35.2
Mills (100%)			4,456	3,498	958	26	52	728	770	78.5	21.5	0.6	1.2	16.3	17.3
Motley (100%)			1,063	858	205	18	18	153	166	80.7	19.3	1.7	1.7	14.4	15.6
Nolan (100%)			14,738	8,138	6,600	150	953	5,354	6,120	55.2	44.8	1.0	6.5	36.3	41.5
Runnels (100%)			9,900	6,062	3,838	65	252	3,354	3,560	61.2	38.8	0.7	2.5	33.9	36.0
San Saba (100%)			5,730	3,690	2,040	53	150	1,749	1,879	64.4	35.6	0.9	2.6	30.5	32.8
Shackelford (100%)			3,105	2,612	493	33	46	363	394	84.1	15.9	1.1	1.5	11.7	12.7
Stephens (100%)			9,101	6,256	2,845	89	327	2,204	2,503	68.7	31.3	1.0	3.6	24.2	27.5
Stonewall (100%)			1,245	958	287	9	41	226	256	76.9	23.1	0.7	3.3	18.2	20.6
Taylor (100%)			143,208	87,316	55,892	4,299	14,655	34,756	47,874	61.0	39.0	3.0	10.2	24.3	33.4
Terry (100%)			11,831	4,599	7,232	78	540	6,569	7,009	38.9	61.1	0.7	4.6	55.5	59.2
Throckmorton (100%)			1,440	1,248	192	8	17	145	156	86.7	13.3	0.6	1.2	10.1	10.8
Tom Green (100%)			120,003	62,390	57,613	2,752	6,070	47,066	52,091	52.0	48.0	2.3	5.1	39.2	43.4
Wheeler (100%)			4,990	3,469	1,521	53	137	1,227	1,345	69.5	30.5	1.1	2.7	24.6	27.0
Wilbarger (100%)			12,887	7,012	5,875	632	1,259	3,734	4,910	54.4	45.6	4.9	9.8	29.0	38.1
DISTRICT 29	-20,757	Total:	919,421	112,471	806,950	19,170	39,623	752,324	781,950	12.2	87.8	2.1	4.3	81.8	85.0
	-2.21 %	VAP:	687,394	93,831	593,563	13,953	27,053	551,947	574,232	13.7	86.3	2.0	3.9	80.3	83.5
Brewster (100%)			9,546	4,948	4,598	164	287	3,963	4,176	51.8	48.2	1.7	3.0	41.5	43.7
Culberson (100%)			2,188	445	1,743	50	48	1,645	1,673	20.3	79.7	2.3	2.2	75.2	76.5
El Paso (100%)			865,657	98,219	767,438	18,392	38,200	715,351	743,885	11.3	88.7	2.1	4.4	82.6	85.9
Hudspeth (100%)			3,202	1,094	2,108	22	29	2,036	2,049	34.2	65.8	0.7	0.9	63.6	64.0
Jeff Davis (100%)			1,996	1,282	714	39	28	613	627	64.2	35.8	2.0	1.4	30.7	31.4

District Population Analysis with County Subtotals

SENATE DISTRICTS - PLANS2109

	Deviation		Total	Anglo	Non-Anglo	Asian	Black	Hispanic	B+H	%Anglo	%Non-Anglo	%Asian	%Black	%Hispanic	%B+H
DISTRICT 29	-20,757	Total:	919,421	112,471	806,950	19,170	39,623	752,324	781,950	12.2	87.8	2.1	4.3	81.8	85.0
	-2.21 %	VAP:	687,394	93,831	593,563	13,953	27,053	551,947	574,232	13.7	86.3	2.0	3.9	80.3	83.5
Pecos (100%)			15,193	3,473	11,720	183	630	10,845	11,376	22.9	77.1	1.2	4.1	71.4	74.9
Presidio (100%)			6,131	961	5,170	102	47	4,991	5,032	15.7	84.3	1.7	0.8	81.4	82.1
Reeves (100%)			14,748	1,697	13,051	205	332	12,510	12,748	11.5	88.5	1.4	2.3	84.8	86.4
Terrell (100%)			760	352	408	13	22	370	384	46.3	53.7	1.7	2.9	48.7	50.5
DISTRICT 30	14,303	Total:	954,481	547,555	406,926	97,866	107,805	175,959	277,884	57.4	42.6	10.3	11.3	18.4	29.1
	1.52 %	VAP:	716,228	438,246	277,982	66,013	74,121	116,648	188,008	61.2	38.8	9.2	10.3	16.3	26.2
Archer (100%)			8,560	7,356	1,204	74	106	742	831	85.9	14.1	0.9	1.2	8.7	9.7
Clay (100%)			10,218	8,941	1,277	87	121	641	745	87.5	12.5	0.9	1.2	6.3	7.3
Collin (11%)			121,086	51,791	69,295	37,706	13,996	15,340	28,802	42.8	57.2	31.1	11.6	12.7	23.8
Cooke (100%)			41,668	29,404	12,264	446	1,687	8,519	10,062	70.6	29.4	1.1	4.0	20.4	24.1
Denton (51%)			461,752	239,049	222,703	52,566	64,571	96,656	157,814	51.8	48.2	11.4	14.0	20.9	34.2
Grayson (100%)			135,543	95,211	40,332	2,686	9,856	20,868	30,196	70.2	29.8	2.0	7.3	15.4	22.3
Jack (100%)			8,472	6,358	2,114	72	350	1,521	1,836	75.0	25.0	0.8	4.1	18.0	21.7
Montague (100%)			19,965	16,342	3,623	129	206	2,361	2,543	81.9	18.1	0.6	1.0	11.8	12.7
Wichita (100%)			129,350	79,694	49,656	3,968	16,588	25,803	41,265	61.6	38.4	3.1	12.8	19.9	31.9
Young (100%)			17,867	13,409	4,458	132	324	3,508	3,790	75.0	25.0	0.7	1.8	19.6	21.2
DISTRICT 31	-27,561	Total:	912,617	418,018	494,599	21,702	54,408	404,764	452,930	45.8	54.2	2.4	6.0	44.4	49.6
	-2.93 %	VAP:	669,853	332,328	337,525	14,683	36,644	272,760	306,981	49.6	50.4	2.2	5.5	40.7	45.8
Andrews (100%)			18,610	7,405	11,205	153	376	10,400	10,683	39.8	60.2	0.8	2.0	55.9	57.4
Armstrong (100%)			1,848	1,593	255	28	34	144	162	86.2	13.8	1.5	1.8	7.8	8.8
Bailey (100%)			6,904	2,190	4,714	19	91	4,540	4,600	31.7	68.3	0.3	1.3	65.8	66.6
Borden (100%)			631	528	103	14	16	86	95	83.7	16.3	2.2	2.5	13.6	15.1
Briscoe (100%)			1,435	1,008	427	13	30	368	391	70.2	29.8	0.9	2.1	25.6	27.2
Carson (100%)			5,807	4,873	934	33	91	558	636	83.9	16.1	0.6	1.6	9.6	11.0
Castro (100%)			7,371	2,328	5,043	49	155	4,784	4,905	31.6	68.4	0.7	2.1	64.9	66.5
Cochran (100%)			2,547	912	1,635	16	94	1,527	1,594	35.8	64.2	0.6	3.7	60.0	62.6
Coke (100%)			3,285	2,473	812	17	23	661	671	75.3	24.7	0.5	0.7	20.1	20.4
Crane (100%)			4,675	1,342	3,333	39	102	3,158	3,237	28.7	71.3	0.8	2.2	67.6	69.2
Dallam (100%)			7,115	3,119	3,996	33	142	3,707	3,837	43.8	56.2	0.5	2.0	52.1	53.9
Dawson (100%)			12,456	4,590	7,866	86	1,004	6,767	7,665	36.8	63.2	0.7	8.1	54.3	61.5
Deaf Smith (100%)			18,583	4,233	14,350	78	290	13,925	14,080	22.8	77.2	0.4	1.6	74.9	75.8
Ector (100%)			165,171	51,023	114,148	2,940	9,522	100,051	108,362	30.9	69.1	1.8	5.8	60.6	65.6
Gaines (100%)			21,598	12,554	9,044	139	356	8,401	8,676	58.1	41.9	0.6	1.6	38.9	40.2
Glasscock (100%)			1,116	710	406	2	27	387	399	63.6	36.4	0.2	2.4	34.7	35.8
Hansford (100%)			5,285	2,552	2,733	15	43	2,615	2,643	48.3	51.7	0.3	0.8	49.5	50.0
Hartley (100%)			5,382	3,403	1,979	39	249	1,631	1,861	63.2	36.8	0.7	4.6	30.3	34.6

District Population Analysis with County Subtotals

SENATE DISTRICTS - PLANS2109

	Deviation		Total	Anglo	Non-Anglo	Asian	Black	Hispanic	B+H	%Anglo	%Non-Anglo	%Asian	%Black	%Hispanic	%B+H
DISTRICT 31	-27,561	Total:	912,617	418,018	494,599	21,702	54,408	404,764	452,930	45.8	54.2	2.4	6.0	44.4	49.6
	-2.93 %	VAP:	669,853	332,328	337,525	14,683	36,644	272,760	306,981	49.6	50.4	2.2	5.5	40.7	45.8
Hemphill (100%)			3,382	2,090	1,292	39	29	1,137	1,156	61.8	38.2	1.2	0.9	33.6	34.2
Howard (100%)			34,860	15,672	19,188	561	2,113	16,174	17,929	45.0	55.0	1.6	6.1	46.4	51.4
Hutchinson (100%)			20,617	13,783	6,834	200	757	4,961	5,589	66.9	33.1	1.0	3.7	24.1	27.1
Irion (100%)			1,513	1,112	401	23	30	349	369	73.5	26.5	1.5	2.0	23.1	24.4
Kimble (100%)			4,286	3,136	1,150	60	37	986	1,013	73.2	26.8	1.4	0.9	23.0	23.6
Lipscomb (100%)			3,059	1,786	1,273	18	22	1,123	1,140	58.4	41.6	0.6	0.7	36.7	37.3
Loving (100%)			64	56	8	3	3	1	3	87.5	12.5	4.7	4.7	1.6	4.7
Martin (100%)			5,237	2,780	2,457	34	128	2,255	2,359	53.1	46.9	0.6	2.4	43.1	45.0
Midland (100%)			169,983	76,487	93,496	4,798	12,731	73,331	84,887	45.0	55.0	2.8	7.5	43.1	49.9
Mitchell (100%)			8,990	4,328	4,662	71	1,072	3,454	4,457	48.1	51.9	0.8	11.9	38.4	49.6
Moore (100%)			21,358	6,499	14,859	1,071	832	12,647	13,398	30.4	69.6	5.0	3.9	59.2	62.7
Ochiltree (100%)			10,015	4,245	5,770	58	66	5,470	5,510	42.4	57.6	0.6	0.7	54.6	55.0
Oldham (100%)			1,758	1,325	433	31	77	313	372	75.4	24.6	1.8	4.4	17.8	21.2
Parmer (100%)			9,869	3,187	6,682	36	137	6,504	6,575	32.3	67.7	0.4	1.4	65.9	66.6
Potter (100%)			118,525	50,153	68,372	6,757	14,438	45,193	58,528	42.3	57.7	5.7	12.2	38.1	49.4
Randall (100%)			140,753	95,457	45,296	3,550	6,592	31,583	37,395	67.8	32.2	2.5	4.7	22.4	26.6
Reagan (100%)			3,385	968	2,417	44	78	2,283	2,339	28.6	71.4	1.3	2.3	67.4	69.1
Roberts (100%)			827	717	110	15	21	50	65	86.7	13.3	1.8	2.5	6.0	7.9
Schleicher (100%)			2,451	1,102	1,349	28	44	1,275	1,296	45.0	55.0	1.1	1.8	52.0	52.9
Scurry (100%)			16,932	8,637	8,295	140	812	7,139	7,853	51.0	49.0	0.8	4.8	42.2	46.4
Sherman (100%)			2,782	1,362	1,420	24	60	1,315	1,354	49.0	51.0	0.9	2.2	47.3	48.7
Sterling (100%)			1,372	867	505	29	22	449	465	63.2	36.8	2.1	1.6	32.7	33.9
Sutton (100%)			3,372	1,200	2,172	24	32	2,093	2,111	35.6	64.4	0.7	0.9	62.1	62.6
Swisher (100%)			6,971	3,219	3,752	44	524	3,147	3,597	46.2	53.8	0.6	7.5	45.1	51.6
Upton (100%)			3,308	1,318	1,990	32	120	1,797	1,886	39.8	60.2	1.0	3.6	54.3	57.0
Ward (100%)			11,644	4,506	7,138	113	666	6,325	6,847	38.7	61.3	1.0	5.7	54.3	58.8
Winkler (100%)			7,791	2,702	5,089	114	210	4,732	4,883	34.7	65.3	1.5	2.7	60.7	62.7
Yoakum (100%)			7,694	2,488	5,206	72	110	4,968	5,057	32.3	67.7	0.9	1.4	64.6	65.7

Population and Voter Data
with Voter Registration Comparison

SENATE DISTRICTS - PLANS2109

			Population									Total Voter Registration			Non-Suspense Voter Registration		
District	Deviation		Total	%Anglo	%Non-Anglo	%Asian	%Black	%Hispanic	%B+H	General Election	Turnout	Total	SSVR	TO/VR	Total	SSVR	TO/VR
1	-16,712	Total:	923,466	62.9	37.1	1.5	17.1	15.9	32.6	2020	397,597	595,773	5.6 %	66.7 %	539,596	5.7 %	73.7 %
	-1.78%	VAP:	707,486	66.3	33.7	1.4	16.3	13.2	29.3	2018	301,104	566,625	5.2 %	53.1 %	514,048	5.2 %	58.6 %
2	17,816	Total:	957,994	47.9	52.1	8.1	14.3	28.0	41.6	2020	389,464	555,847	12.9 %	70.1 %	508,851	13.1 %	76.5 %
	1.89%	VAP:	720,516	51.6	48.4	8.4	13.2	24.6	37.5	2018	289,560	513,437	12.1 %	56.4 %	463,267	12.4 %	62.5 %
3	24,181	Total:	964,359	61.3	38.7	1.8	17.2	17.6	34.4	2020	397,341	605,553	6.7 %	65.6 %	551,102	6.8 %	72.1 %
	2.57%	VAP:	743,847	64.4	35.6	1.7	16.4	15.1	31.3	2018	299,776	583,759	6.2 %	51.4 %	529,063	6.2 %	56.7 %
4	17,824	Total:	958,002	51.5	48.5	4.5	13.6	28.6	41.6	2020	403,206	572,515	13.3 %	70.4 %	519,752	13.5 %	77.6 %
	1.90%	VAP:	707,373	55.2	44.8	4.4	12.8	25.4	37.8	2018	290,978	527,511	12.4 %	55.2 %	469,205	12.7 %	62.0 %
5	-24,741	Total:	915,437	54.3	45.7	5.3	11.9	27.1	38.2	2020	385,326	534,057	13.6 %	72.2 %	482,904	13.6 %	79.8 %
	-2.63%	VAP:	707,337	57.9	42.1	5.0	11.2	24.0	34.8	2018	284,335	480,110	13.1 %	59.2 %	430,216	13.1 %	66.1 %
6	19,703	Total:	959,881	10.6	89.4	2.7	15.3	71.7	86.0	2020	220,853	400,541	52.5 %	55.1 %	370,603	53.9 %	59.6 %
	2.10%	VAP:	688,613	12.6	87.4	3.0	15.2	69.1	83.6	2018	160,304	381,887	51.7 %	42.0 %	348,603	53.4 %	46.0 %
7	17,038	Total:	957,216	43.4	56.6	10.4	14.5	30.8	44.3	2020	408,849	563,237	16.4 %	72.6 %	522,725	16.6 %	78.2 %
	1.81%	VAP:	701,630	46.4	53.6	10.3	13.4	28.5	41.2	2018	294,503	515,427	15.5 %	57.1 %	469,629	15.9 %	62.7 %
8	22,947	Total:	963,125	54.3	45.7	15.7	11.1	16.8	27.4	2020	446,952	594,687	7.9 %	75.2 %	537,520	7.9 %	83.2 %
	2.44%	VAP:	709,248	57.6	42.4	14.9	10.2	14.9	24.8	2018	322,525	532,263	7.4 %	60.6 %	475,235	7.4 %	67.9 %
9	41,362	Total:	981,540	45.9	54.1	8.4	16.1	28.0	43.3	2020	382,301	559,645	14.2 %	68.3 %	490,820	14.4 %	77.9 %
	4.40%	VAP:	732,300	49.8	50.2	8.2	14.8	25.1	39.3	2018	283,063	519,251	13.6 %	54.5 %	443,097	13.9 %	63.9 %
10	5,038	Total:	945,216	39.5	60.5	5.7	21.5	32.2	52.9	2020	376,248	548,013	15.9 %	68.7 %	491,586	16.2 %	76.5 %
	0.54%	VAP:	708,465	43.9	56.1	5.5	20.3	28.8	48.6	2018	291,862	515,036	15.1 %	56.7 %	451,903	15.6 %	64.6 %
11	-22,300	Total:	917,878	47.5	52.5	7.5	14.1	29.6	42.9	2020	394,816	567,495	17.4 %	69.6 %	515,386	17.6 %	76.6 %
	-2.37%	VAP:	692,970	51.0	49.0	7.3	13.2	26.6	39.4	2018	288,110	527,152	16.7 %	54.7 %	472,219	16.9 %	61.0 %
12	18,899	Total:	959,077	54.5	45.5	12.8	9.8	21.0	30.2	2020	450,451	603,767	9.5 %	74.6 %	547,504	9.5 %	82.3 %
	2.01%	VAP:	730,889	57.5	42.5	12.1	9.3	18.8	27.8	2018	337,164	559,863	9.1 %	60.2 %	495,308	9.1 %	68.1 %
13	6,095	Total:	946,273	10.9	89.1	11.3	39.8	38.5	77.1	2020	290,634	470,406	16.7 %	61.8 %	427,958	17.2 %	67.9 %
	0.65%	VAP:	713,052	12.6	87.4	12.1	40.2	35.4	74.5	2018	217,647	449,438	15.8 %	48.4 %	403,454	16.4 %	53.9 %
14	53	Total:	940,231	48.2	51.8	10.6	10.2	30.1	39.4	2020	458,803	639,957	14.5 %	71.7 %	581,376	14.6 %	78.9 %
	0.01%	VAP:	744,779	51.5	48.5	10.3	9.6	27.2	36.2	2018	369,789	591,323	14.4 %	62.5 %	512,944	14.6 %	72.1 %
15	7,640	Total:	947,818	28.8	71.2	8.7	21.9	40.3	61.3	2020	355,830	519,745	20.2 %	68.5 %	477,492	20.6 %	74.5 %
	0.81%	VAP:	717,674	32.1	67.9	9.0	21.2	37.0	57.5	2018	268,630	488,269	19.4 %	55.0 %	440,299	19.9 %	61.0 %
16	23,275	Total:	963,453	26.6	73.4	6.7	16.8	49.3	65.4	2020	294,409	456,342	24.7 %	64.5 %	407,740	25.6 %	72.2 %
	2.48%	VAP:	719,947	30.7	69.3	6.9	16.4	45.1	61.0	2018	233,578	435,446	23.7 %	53.6 %	382,802	24.8 %	61.0 %
17	-27,467	Total:	912,711	44.9	55.1	13.4	13.0	27.8	40.0	2020	393,513	544,376	14.9 %	72.3 %	499,188	14.8 %	78.8 %
	-2.92%	VAP:	685,305	47.8	52.2	12.9	12.3	25.7	37.4	2018	293,214	505,045	14.5 %	58.1 %	457,204	14.5 %	64.1 %
18	1,797	Total:	941,975	39.7	60.3	12.9	16.2	30.4	45.8	2020	391,977	560,635	18.9 %	69.9 %	517,358	18.8 %	75.8 %
	0.19%	VAP:	703,922	43.1	56.9	12.7	15.2	27.8	42.5	2018	278,333	511,365	18.9 %	54.4 %	466,194	18.9 %	59.7 %
19	-25,018	Total:	915,160	21.1	78.9	3.3	9.6	66.4	74.6	2020	318,469	521,279	53.2 %	61.1 %	466,020	54.2 %	68.3 %
	-2.66%	VAP:	667,640	23.7	76.3	3.2	9.1	63.6	71.9	2018	214,596	477,390	53.6 %	45.0 %	423,288	54.8 %	50.7 %
20	-12,671	Total:	927,507	14.2	85.8	1.9	2.6	81.1	83.1	2020	275,264	473,609	69.1 %	58.1 %	429,080	70.2 %	64.2 %
	-1.35%	VAP:	679,141	16.4	83.6	2.0	2.6	78.6	80.8	2018	197,028	450,741	69.2 %	43.7 %	406,115	70.6 %	48.5 %

For technical reasons, election results in Texas Legislative Council reports may vary slightly from the official election results. Complete official results for all elections are maintained by the Office of the Texas Secretary of State.
SSVR = Spanish surname voter registration

Population and Voter Data
with Voter Registration Comparison

SENATE DISTRICTS - PLANS2109

			Population									Total Voter Registration			Non-Suspense Voter Registration		
District	Deviation		Total	%Anglo	%Non-Anglo	%Asian	%Black	%Hispanic	%B+H	General Election	Turnout	Total	SSVR	TO/VR	Total	SSVR	TO/VR
21	-24,665	Total:	915,513	24.0	76.0	2.3	4.6	68.5	72.4	2020	309,300	518,072	53.4 %	59.7 %	468,513	54.5 %	66.0 %
	-2.62%	VAP:	685,604	27.4	72.6	2.5	4.7	64.5	68.7	2018	224,157	478,459	54.5 %	46.8 %	428,930	55.9 %	52.3 %
22	-421	Total:	939,757	65.4	34.6	1.7	8.8	21.4	29.7	2020	411,569	591,317	10.4 %	69.6 %	537,480	10.4 %	76.6 %
	-0.04%	VAP:	712,511	69.0	31.0	1.6	7.9	18.4	26.0	2018	305,392	541,509	9.9 %	56.4 %	492,482	9.9 %	62.0 %
23	23,767	Total:	963,945	17.8	82.2	3.9	39.4	38.8	77.3	2020	343,406	544,437	18.7 %	63.1 %	488,680	19.3 %	70.3 %
	2.53%	VAP:	721,802	21.0	79.0	4.1	39.2	35.2	73.7	2018	265,961	516,614	17.7 %	51.5 %	456,563	18.4 %	58.3 %
24	17,340	Total:	957,518	52.0	48.0	6.5	14.5	25.6	38.7	2020	393,705	590,888	15.0 %	66.6 %	520,089	15.0 %	75.7 %
	1.84%	VAP:	722,805	56.0	44.0	5.9	13.0	22.9	35.0	2018	285,662	539,252	14.7 %	53.0 %	464,505	14.8 %	61.5 %
25	-13,280	Total:	926,898	59.0	41.0	5.5	5.5	28.5	33.2	2020	506,047	657,173	16.8 %	77.0 %	597,620	16.7 %	84.7 %
	-1.41%	VAP:	703,852	62.2	37.8	4.9	5.0	25.8	30.4	2018	368,777	588,085	16.3 %	62.7 %	527,092	16.3 %	70.0 %
26	-16,388	Total:	923,790	21.2	78.8	4.3	9.4	65.7	73.6	2020	328,773	536,470	51.7 %	61.3 %	465,832	52.9 %	70.6 %
	-1.74%	VAP:	710,694	24.0	76.0	4.2	8.7	62.9	70.7	2018	241,103	514,203	51.6 %	46.9 %	442,123	53.0 %	54.5 %
27	-25,386	Total:	914,792	12.7	87.3	1.1	1.2	84.8	85.6	2020	259,738	470,560	72.8 %	55.2 %	430,934	73.7 %	60.3 %
	-2.70%	VAP:	650,248	14.9	85.1	1.2	1.1	82.4	83.2	2018	180,533	442,372	73.4 %	40.8 %	404,014	74.5 %	44.7 %
28	-21,724	Total:	918,454	55.3	44.7	2.4	7.5	33.3	40.0	2020	360,693	556,452	22.4 %	64.8 %	493,036	22.1 %	73.2 %
	-2.31%	VAP:	703,575	59.0	41.0	2.3	6.8	29.8	36.2	2018	274,630	538,374	22.2 %	51.0 %	472,977	22.0 %	58.1 %
29	-20,757	Total:	919,421	12.2	87.8	2.1	4.3	81.8	85.0	2020	288,241	522,718	67.1 %	55.1 %	468,679	68.4 %	61.5 %
	-2.21%	VAP:	687,394	13.7	86.3	2.0	3.9	80.3	83.5	2018	218,827	490,309	67.9 %	44.6 %	445,133	69.4 %	49.2 %
30	14,303	Total:	954,481	57.4	42.6	10.3	11.3	18.4	29.1	2020	411,951	586,953	8.8 %	70.2 %	521,933	8.8 %	78.9 %
	1.52%	VAP:	716,228	61.2	38.8	9.2	10.3	16.3	26.2	2018	292,584	534,861	8.5 %	54.7 %	466,928	8.5 %	62.7 %
31	-27,561	Total:	912,617	45.8	54.2	2.4	6.0	44.4	49.6	2020	309,613	497,588	28.7 %	62.2 %	444,744	28.8 %	69.6 %
	-2.93%	VAP:	669,853	49.6	50.4	2.2	5.5	40.7	45.8	2018	228,005	473,668	27.9 %	48.1 %	422,390	28.1 %	54.0 %

For technical reasons, election results in Texas Legislative Council reports may vary slightly from the official election results. Complete official results for all elections are maintained by the Office of the Texas Secretary of State.
SSVR = Spanish surname voter registration

Incumbents by District

SENATE DISTRICTS - PLANS2109

District	Incumbents
1	Hughes - R
2	Hall - R
3	Nichols - R
4	Creighton - R
5	Schwertner - R
6	Alvarado - D
7	Bettencourt - R
8	Paxton - R
9	Hancock - R
10	Powell - D
11	Taylor - R
12	Nelson - R
13	Miles - D
14	Eckhardt - D
15	Whitmire - D
16	Johnson - D
17	Huffman - R
18	Kolkhorst - R
19	Gutierrez - D
20	Hinojosa - D
21	Zaffirini - D
22	Birdwell - R
23	West - D
24	N/A
25	*Buckingham - R *Campbell - R
26	Menéndez - D
27	Lucio, Jr. - D
28	Perry - R
29	Blanco - D
30	Springer - R
31	Seliger - R

* Incumbents paired.

State Senate Districts

Proposed Plan

PLANS2109

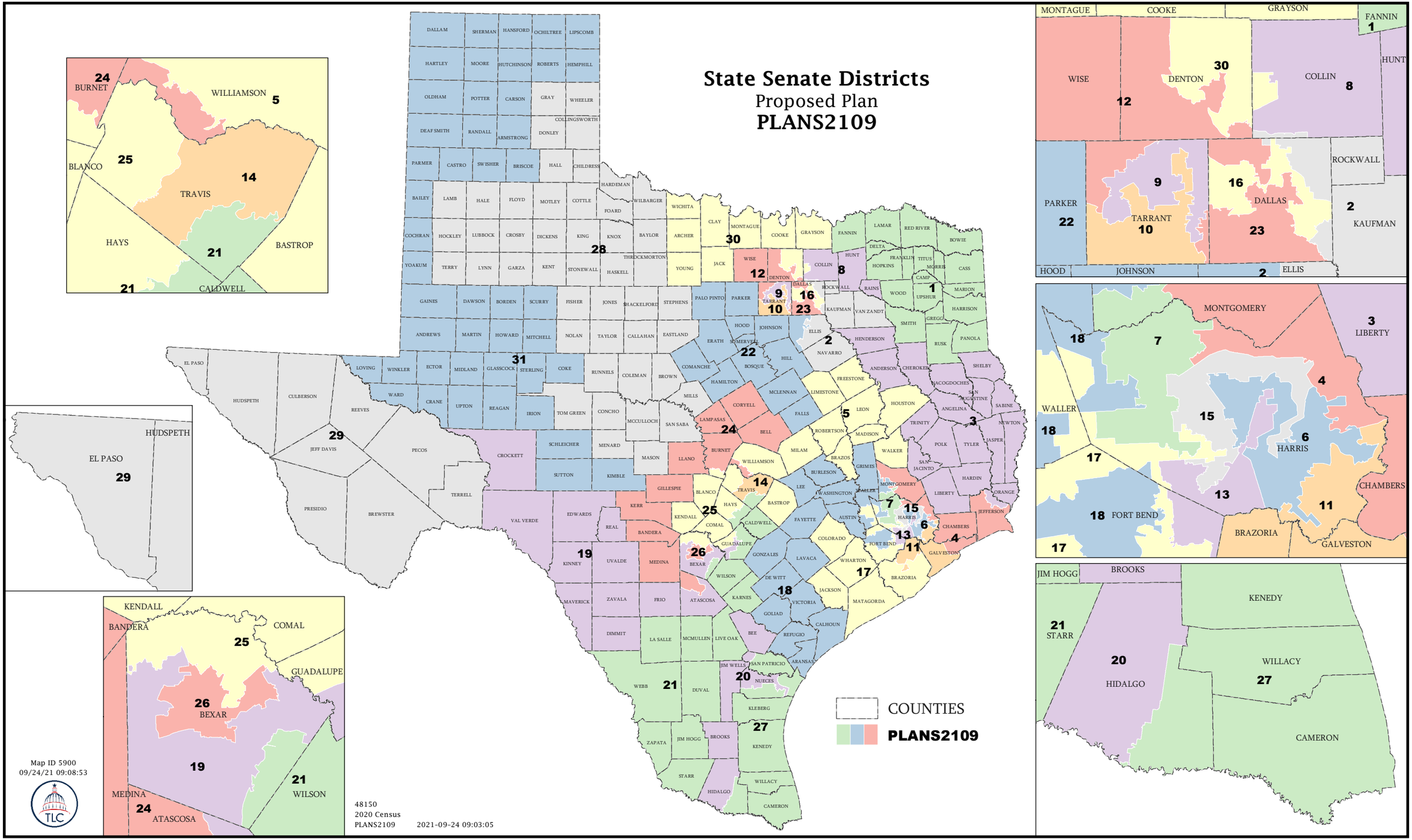

Map ID 5900
09/24/21 09:08:53

48150
2020 Census
PLANS2109 2021-09-24 09:03:05

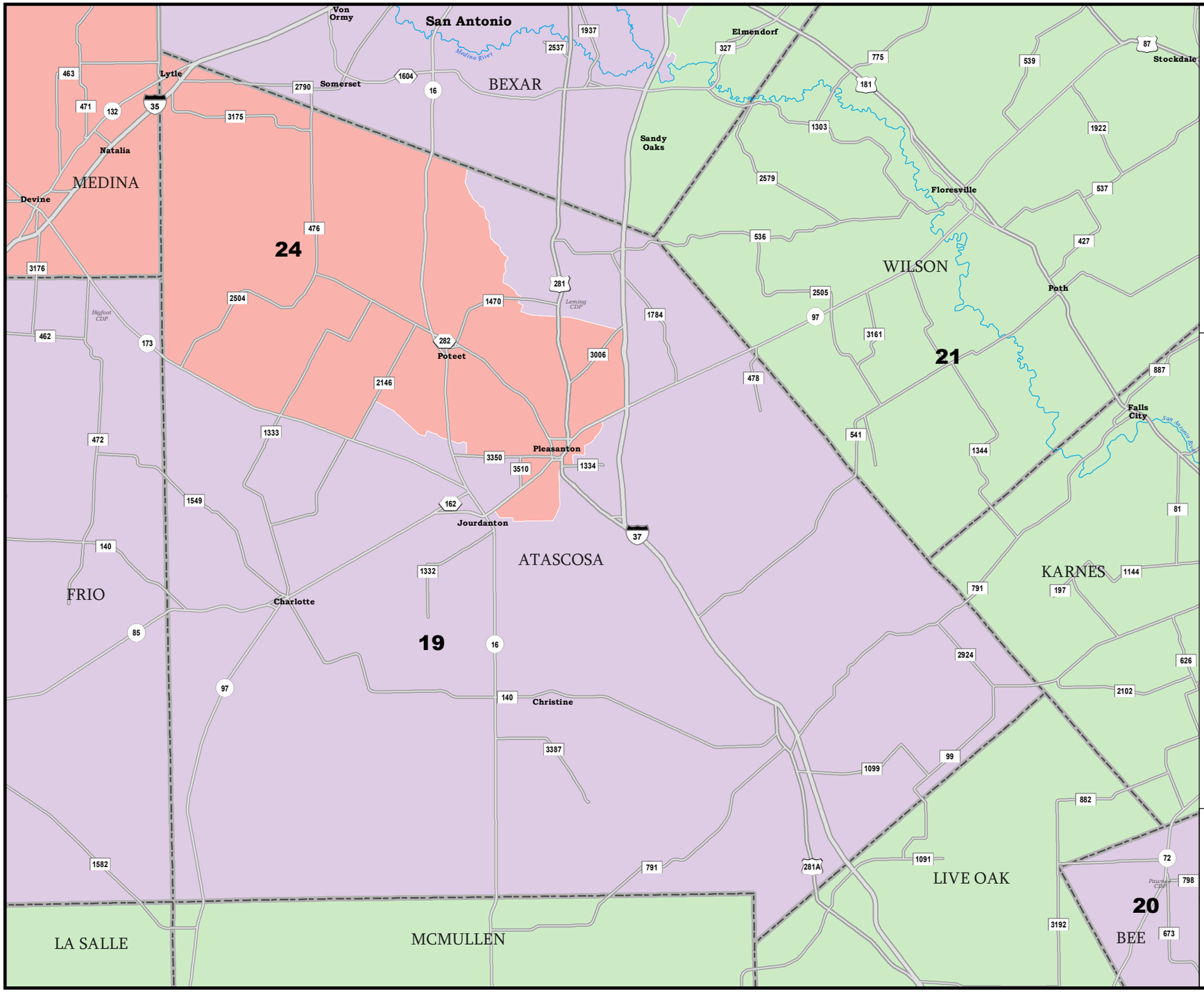

ATASCOSA COUNTY

State Senate Districts

Proposed Plan

PLANS2109

COUNTIES

PLANS2109

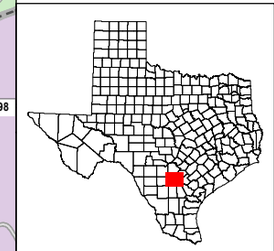

48150
2020 Census
PLANS2109 2021-09-24 09:03:05

Map ID 5900
09/24/21 09:08:53

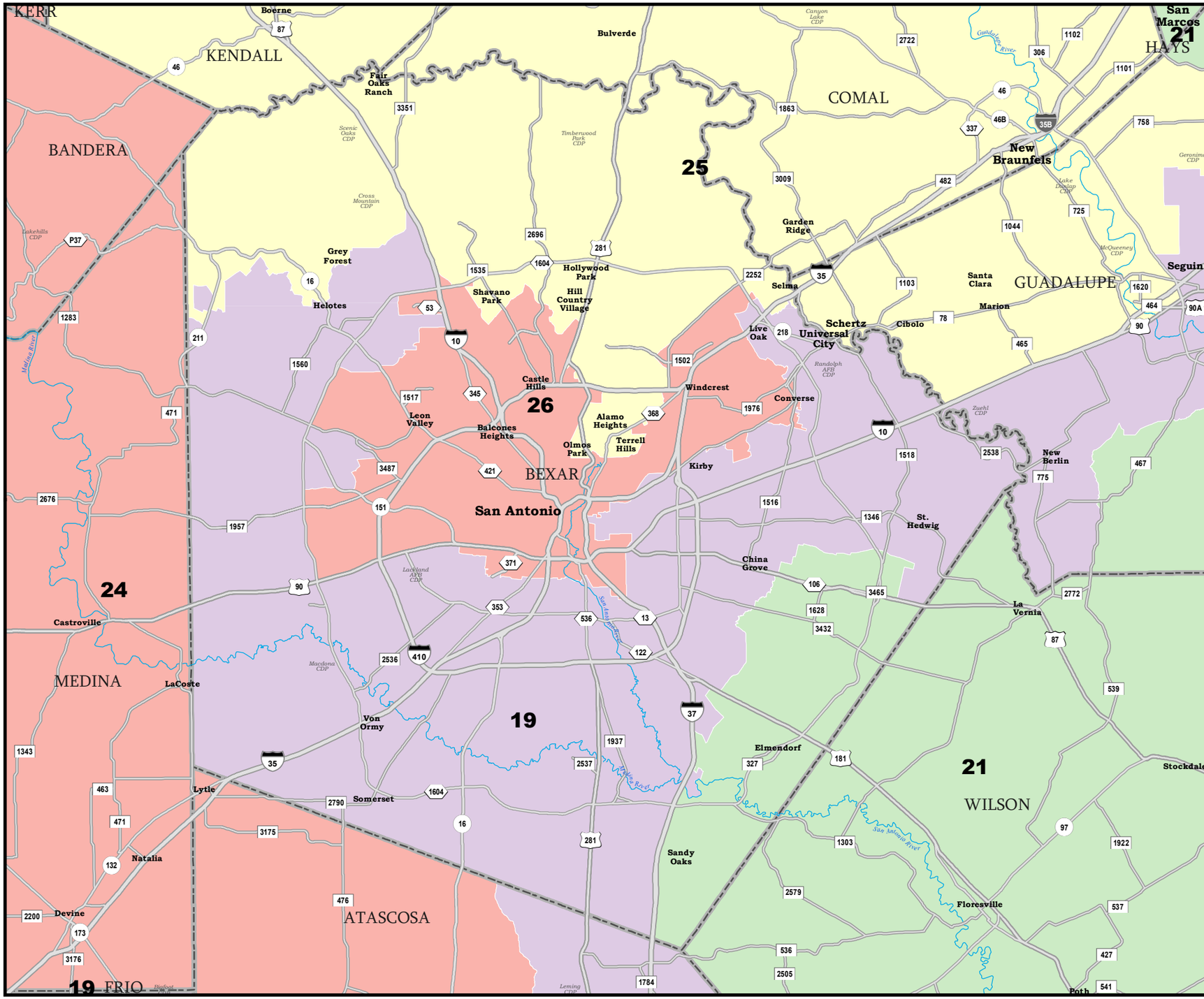

BEXAR COUNTY

State Senate Districts

Proposed Plan

PLANS2109

COUNTIES

PLANS2109

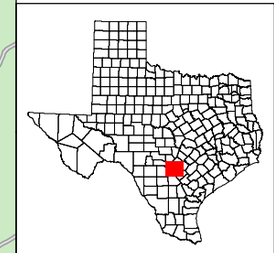

48150
2020 Census
PLANS2109 2021-09-24 09:03:05

Map ID 5900
09/24/21 09:08:53

TLC

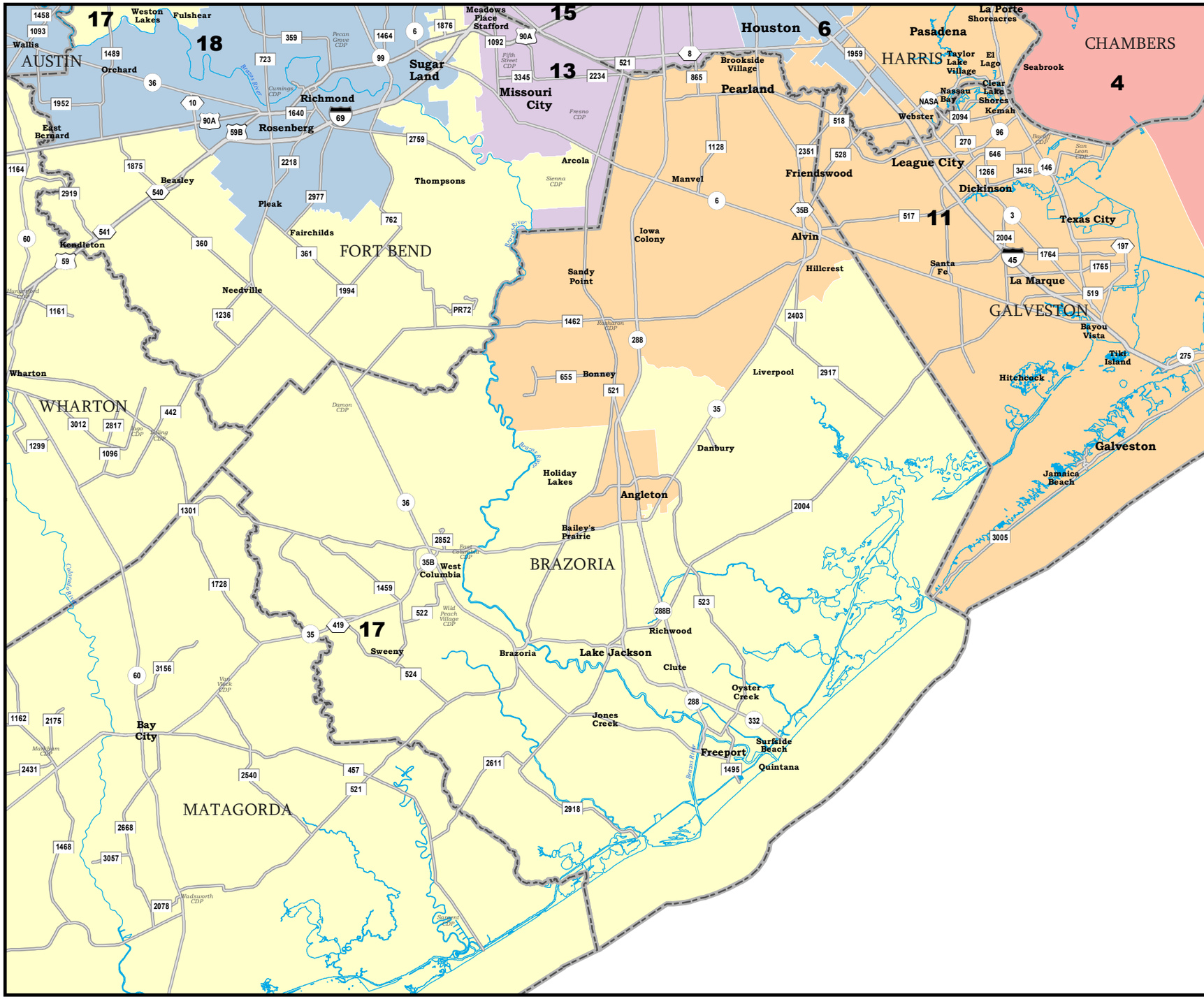

BRAZORIA COUNTY

State Senate Districts

Proposed Plan

PLANS2109

COUNTIES

PLANS2109

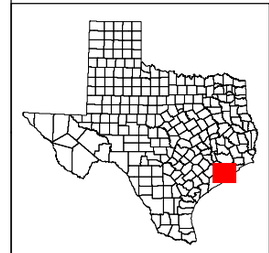

48150
2020 Census
PLANS2109 2021-09-24 09:03:05

Map ID 5900
09/24/21 09:08:53

TLC

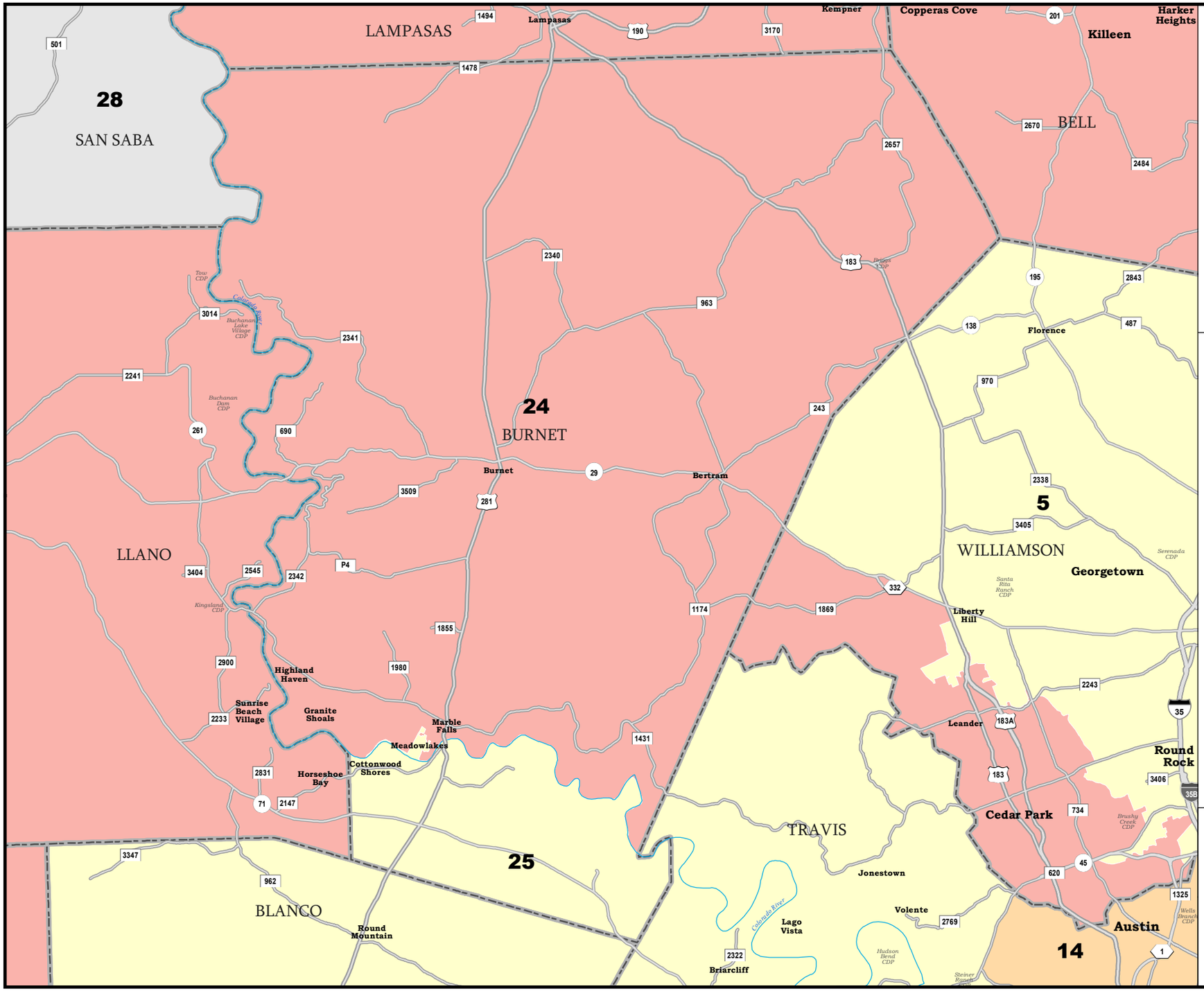

BURNET COUNTY

State Senate Districts

Proposed Plan

PLANS2109

COUNTIES

PLANS2109

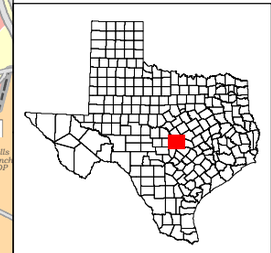

48150
2020 Census
PLANS2109 2021-09-24 09:03:05

Map ID 5900
09/24/21 09:08:53

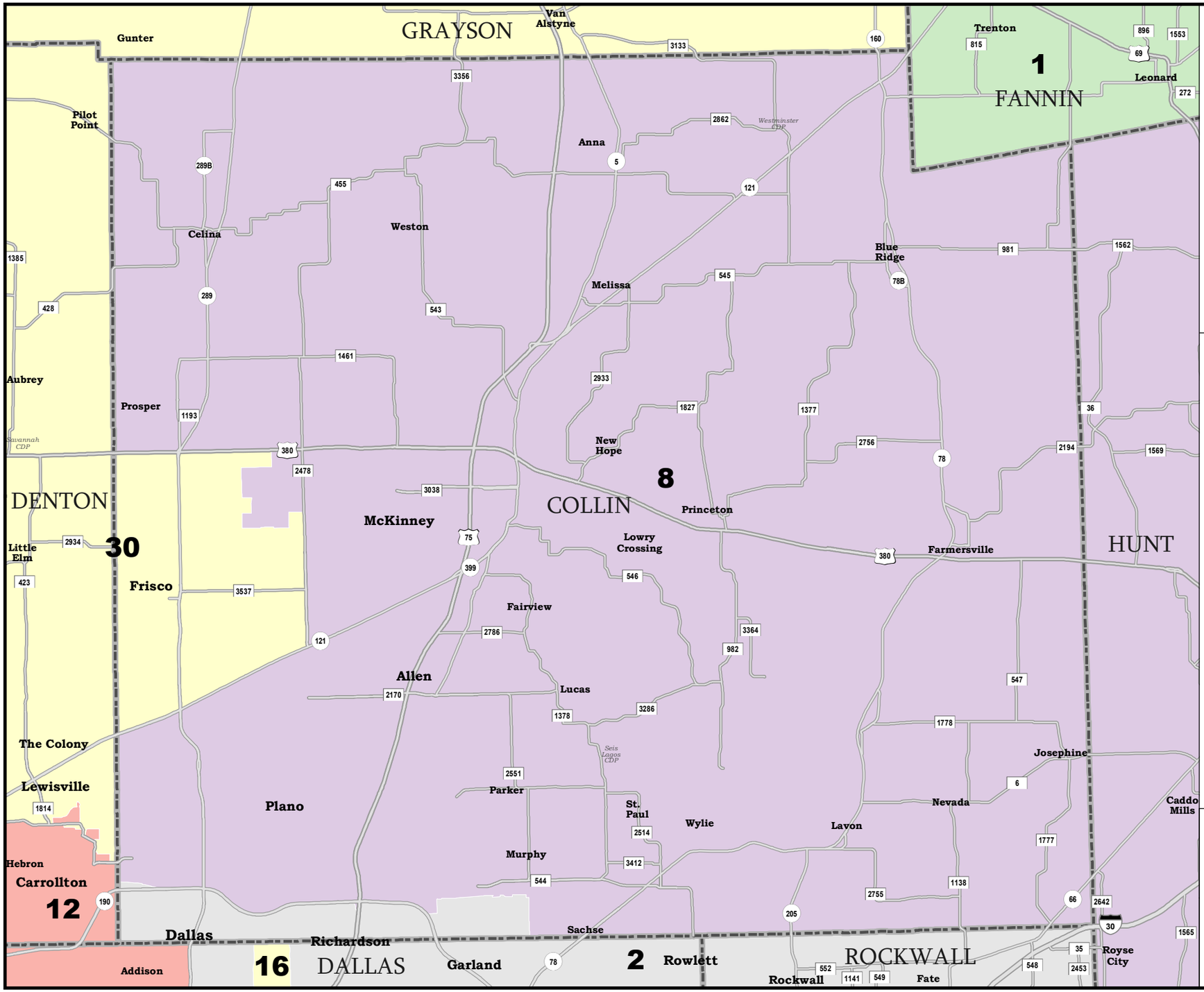

COLLIN COUNTY

State Senate Districts

Proposed Plan

PLANS2109

COUNTIES

PLANS2109

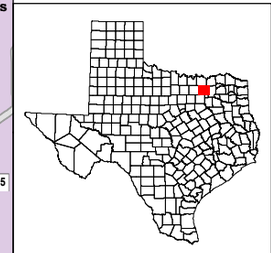

48150
2020 Census
PLANS2109 2021-09-24 09:03:05

Map ID 5900
09/24/21 09:08:53

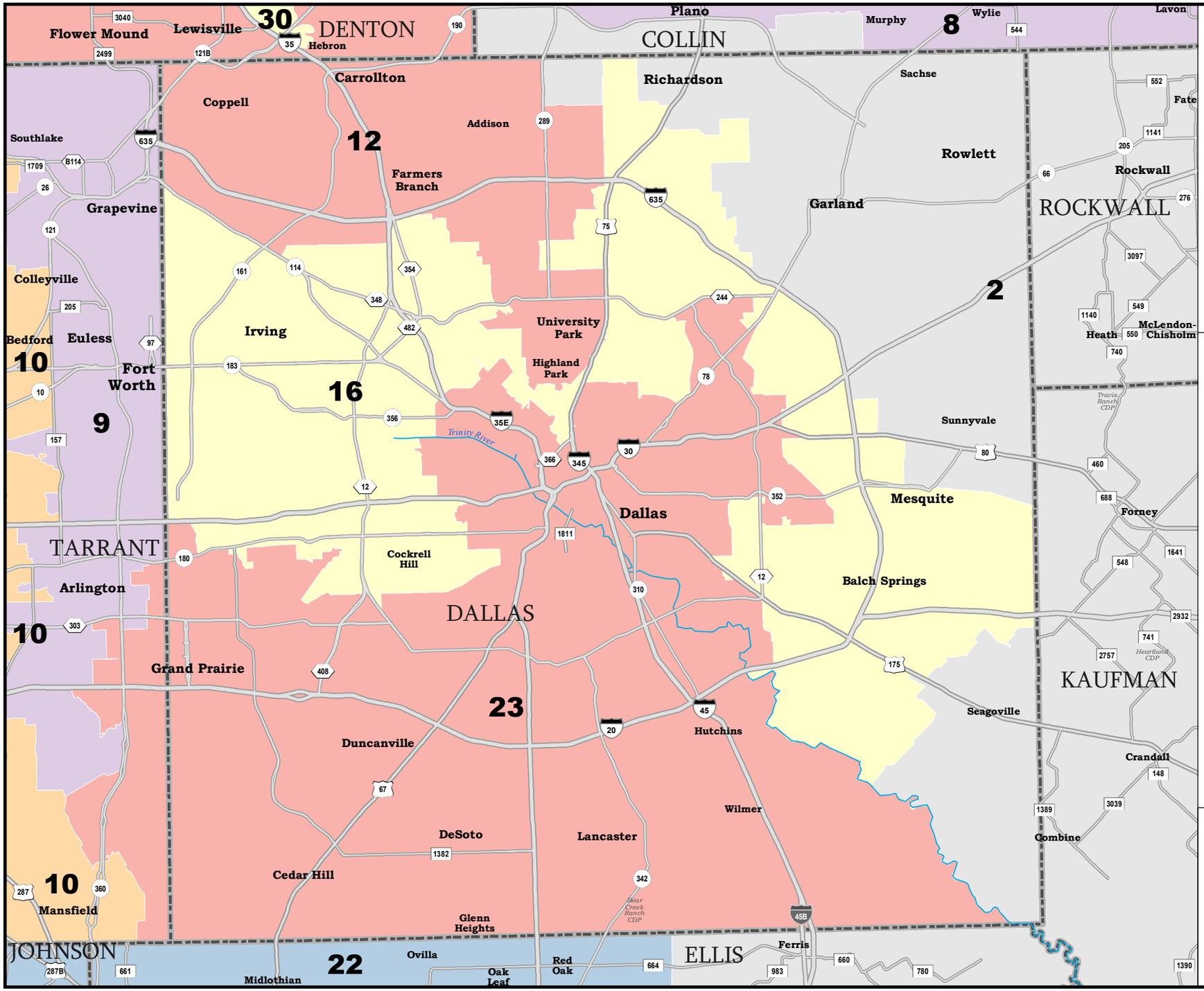

DALLAS COUNTY

State Senate Districts

Proposed Plan

PLANS2109

COUNTIES

PLANS2109

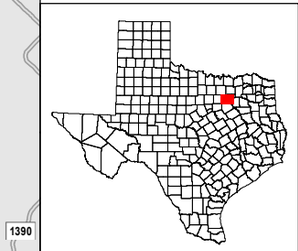

48150
2020 Census
PLANS2109 2021-09-24 09:03:05

Map ID 5900
09/24/21 09:08:53

TLC

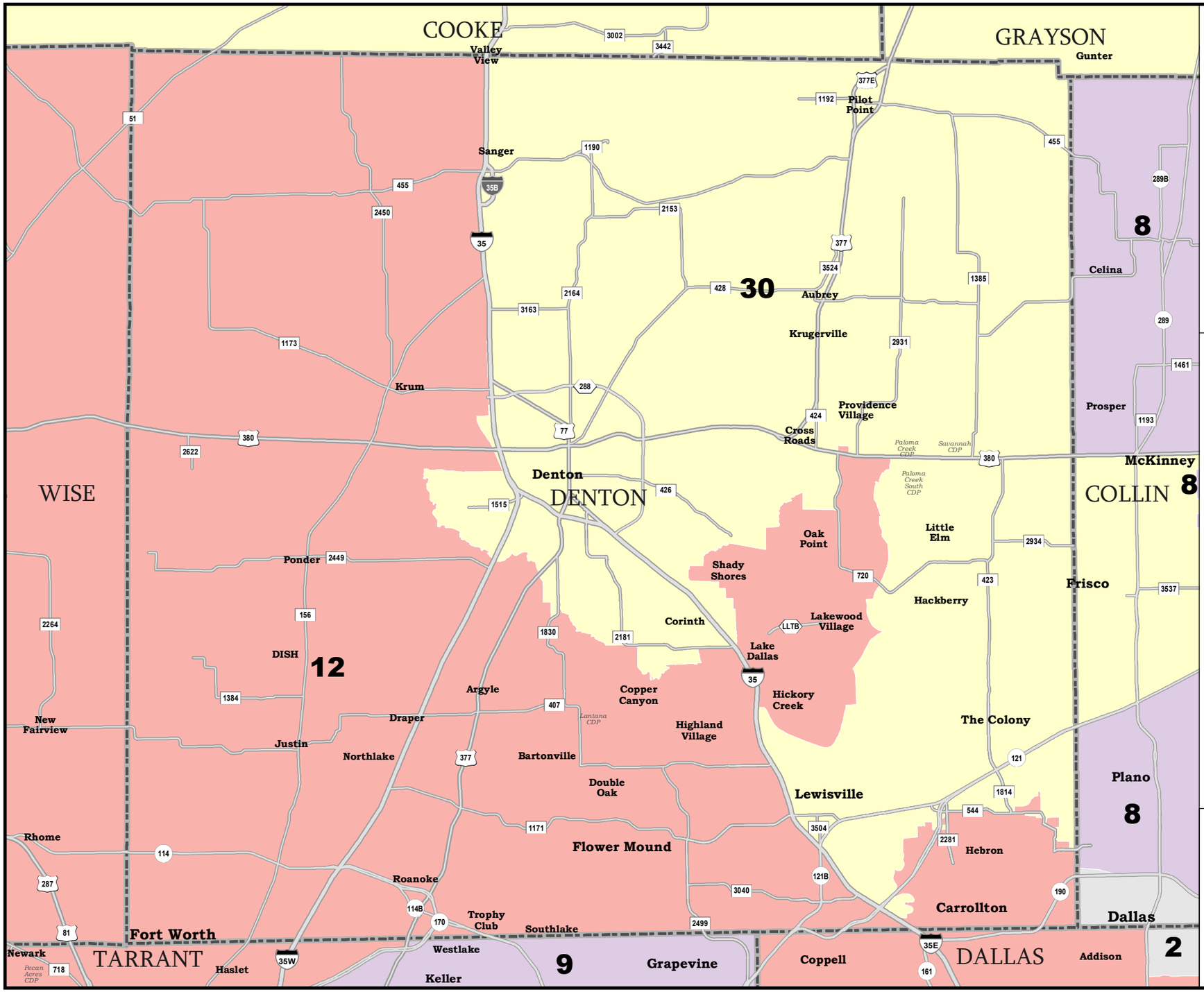

DENTON COUNTY

State Senate Districts

Proposed Plan

PLANS2109

COUNTIES

PLANS2109

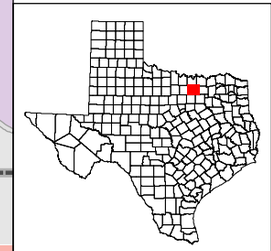

48150
2020 Census
PLANS2109 2021-09-24 09:03:05

Map ID 5900
09/24/21 09:08:53

TLC

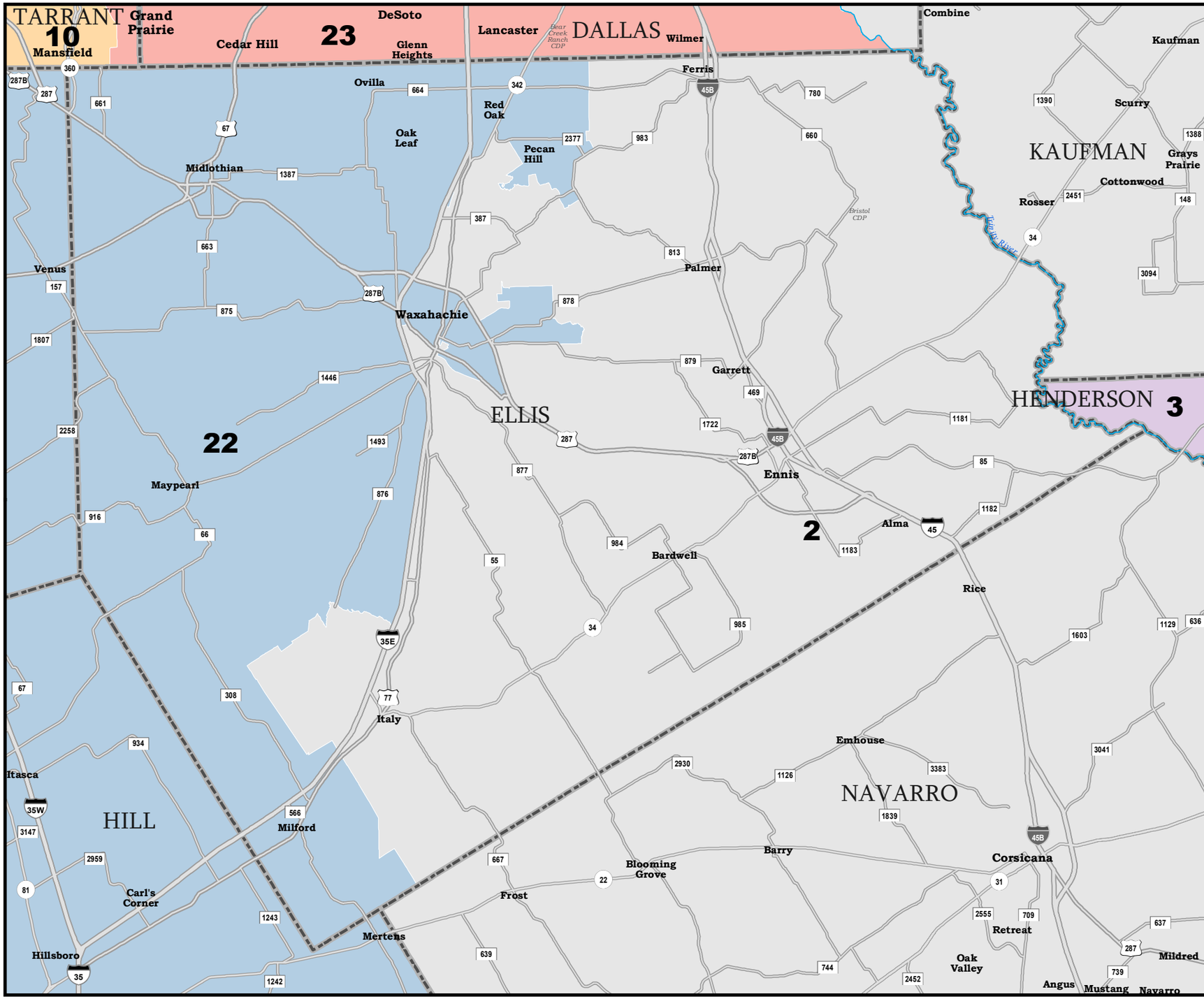

ELLIS COUNTY

State Senate Districts

Proposed Plan

PLANS2109

COUNTIES

PLANS2109

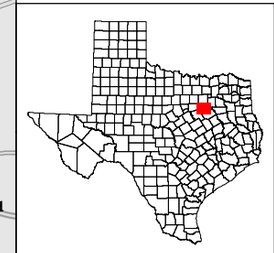

48150
2020 Census
PLANS2109 2021-09-24 09:03:05

Map ID 5900
09/24/21 09:08:53

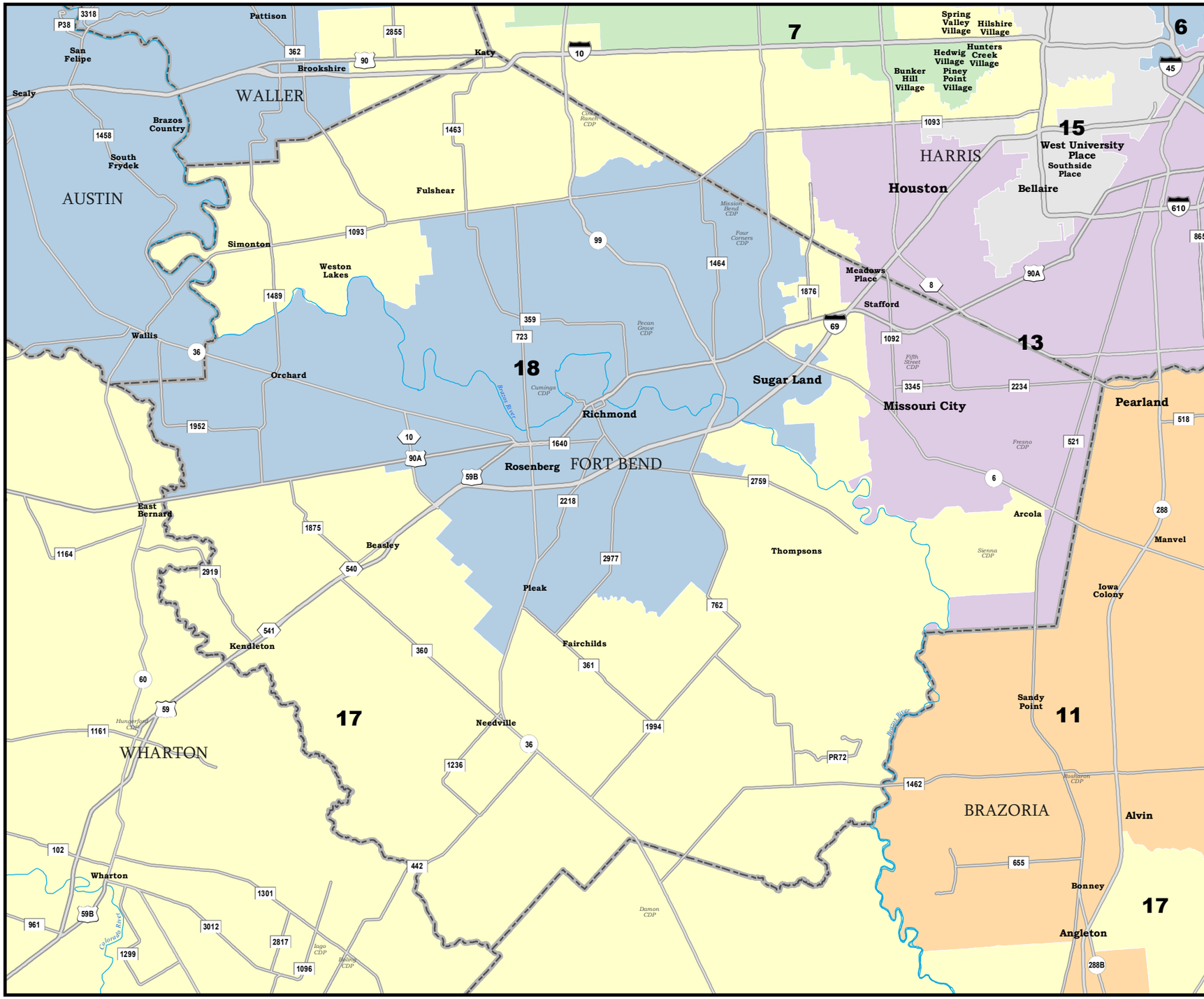

FORT BEND COUNTY

State Senate Districts

Proposed Plan

PLANS2109

COUNTIES

PLANS2109

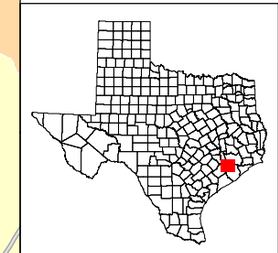

48150
2020 Census
PLANS2109 2021-09-24 09:03:05

Map ID 5900
09/24/21 09:08:53

TLC

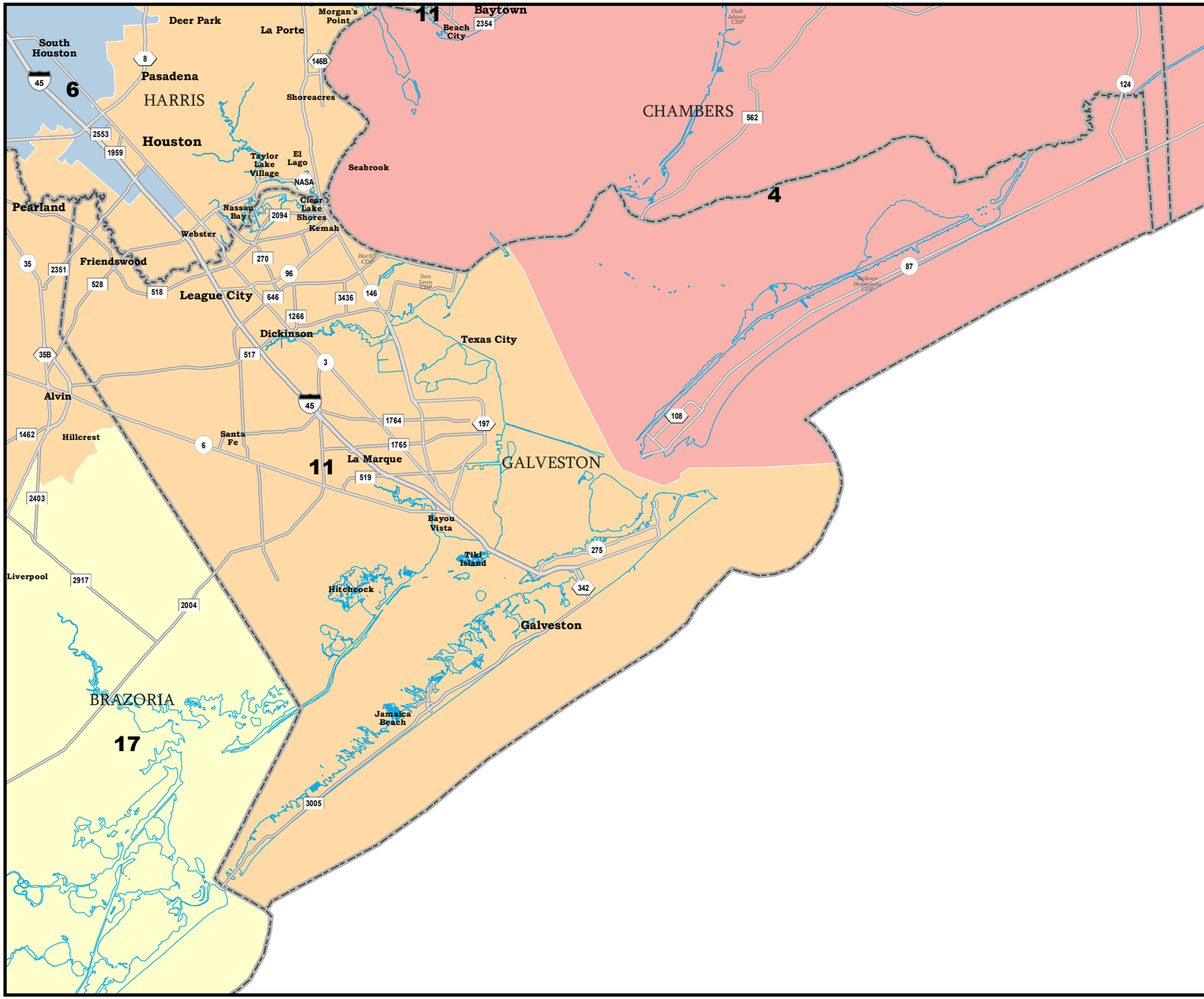

GALVESTON COUNTY

State Senate Districts

Proposed Plan

PLANS2109

COUNTIES

PLANS2109

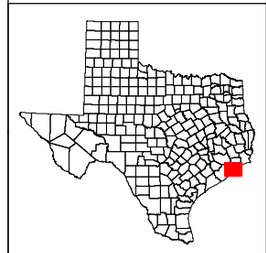

48150
2020 Census
PLANS2109 2021-09-24 09:03:05

Map ID 5900
09/24/21 09:08:53

TLC

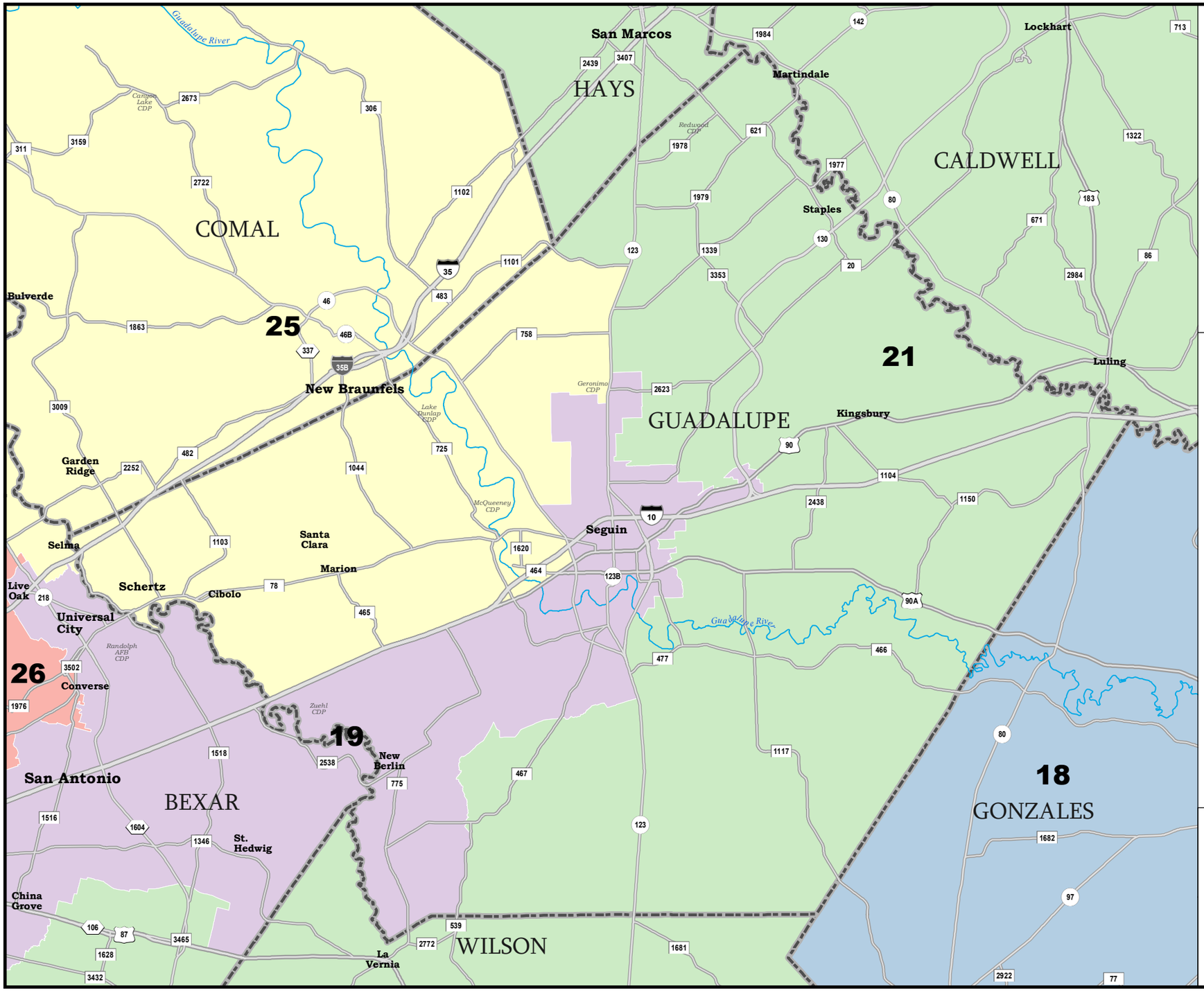

GUADALUPE COUNTY

State Senate Districts

Proposed Plan

PLANS2109

COUNTIES

PLANS2109

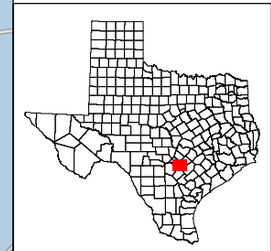

48150
2020 Census
PLANS2109 2021-09-24 09:03:05

Map ID 5900
09/24/21 09:08:53

TLC

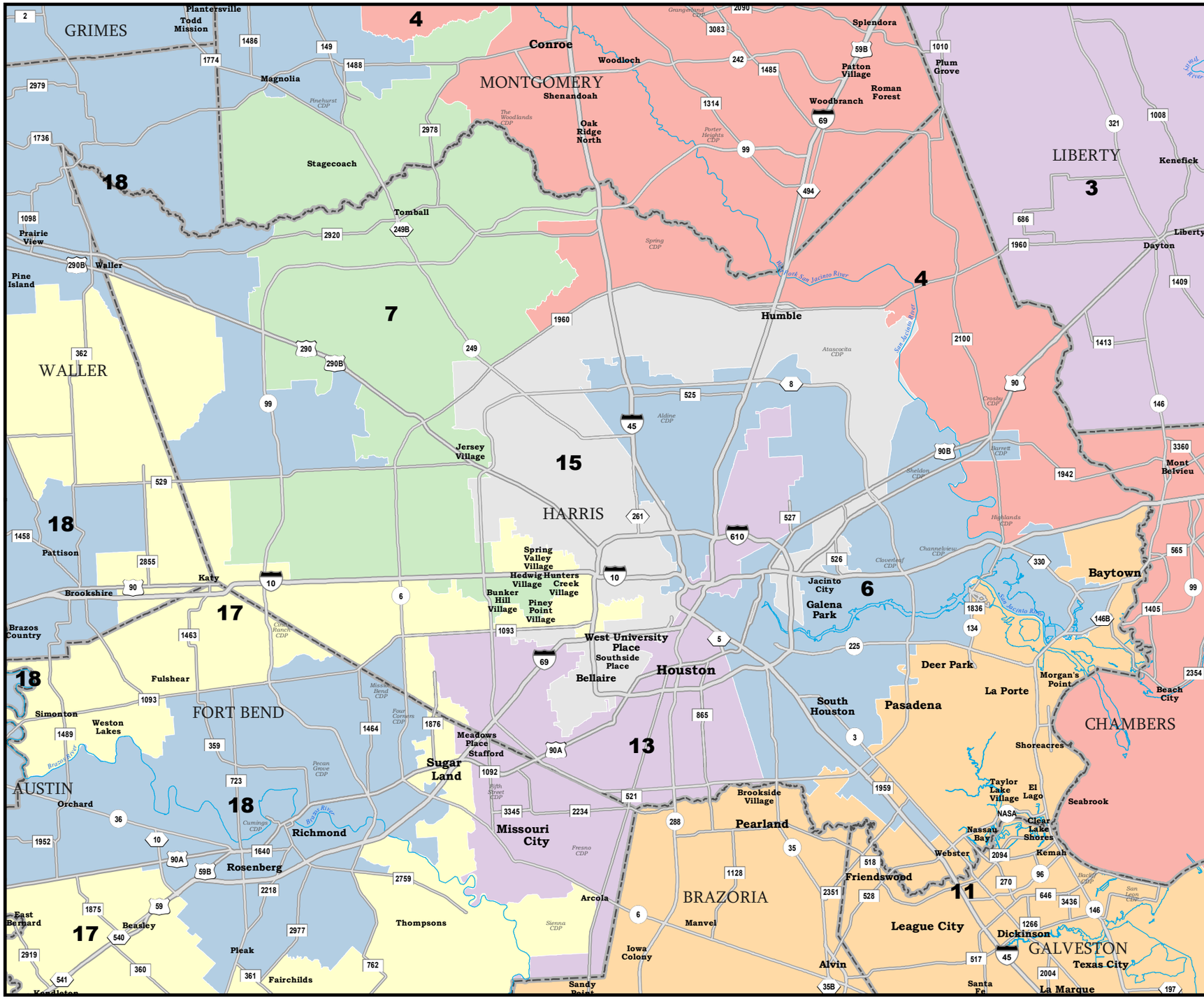

HARRIS COUNTY

State Senate Districts

Proposed Plan

PLANS2109

COUNTIES

PLANS2109

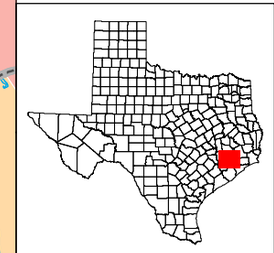

48150
2020 Census
PLANS2109 2021-09-24 09:03:05

Map ID 5900
09/24/21 09:08:53

HAYS COUNTY

State Senate Districts
Proposed Plan
PLANS2109

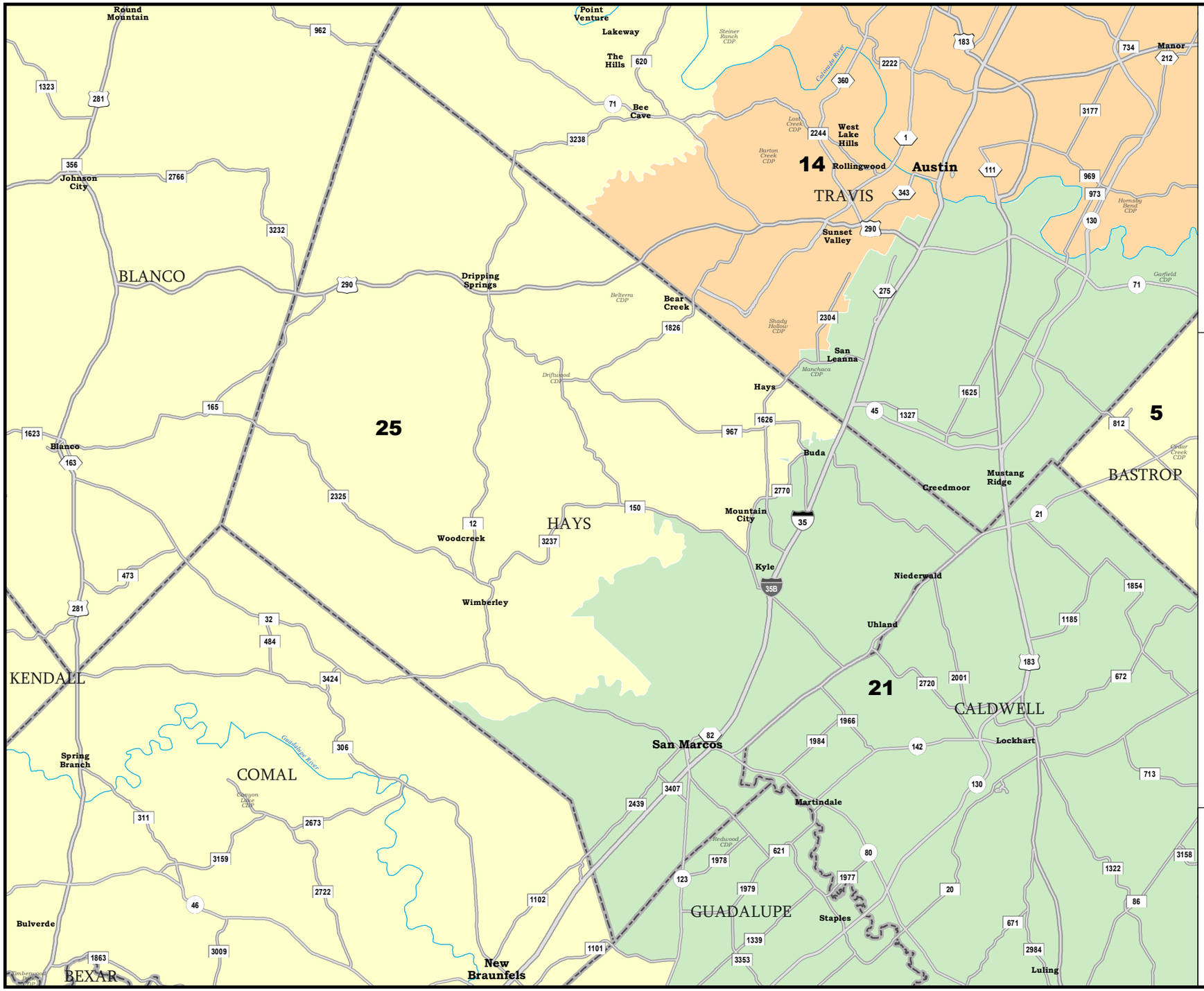

COUNTIES

PLANS2109

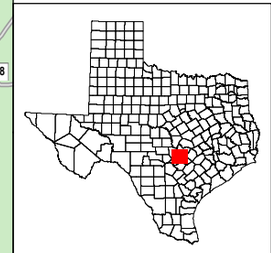

48150
2020 Census
PLANS2109 2021-09-24 09:03:05

Map ID 5900
09/24/21 09:08:53

TLC

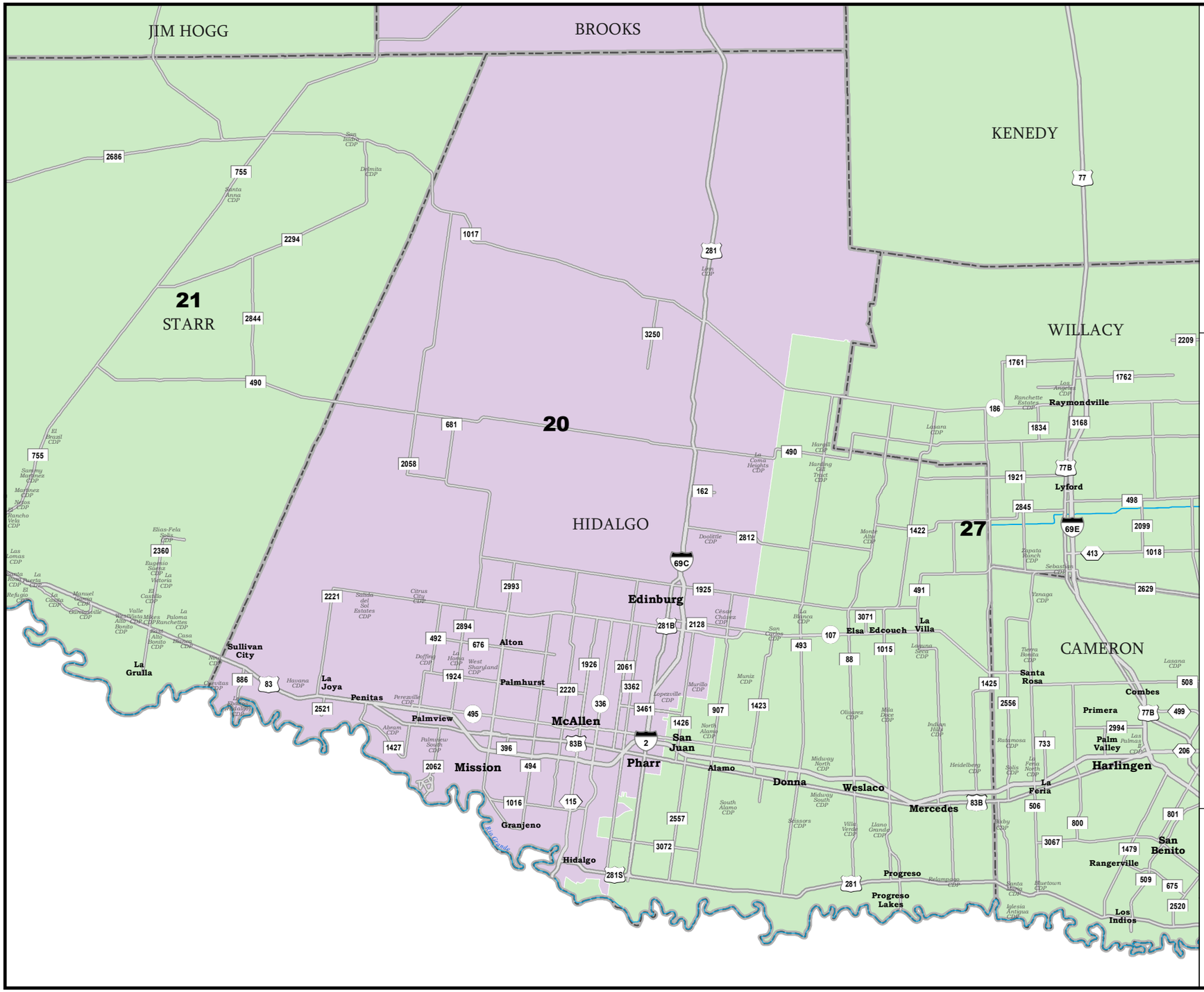

HIDALGO COUNTY

State Senate Districts

Proposed Plan

PLANS2109

COUNTIES

PLANS2109

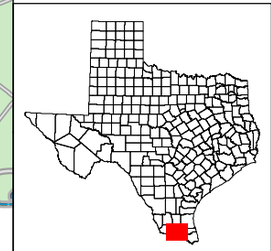

48150
2020 Census
PLANS2109 2021-09-24 09:03:05

Map ID 5900
09/24/21 09:08:53

TLC

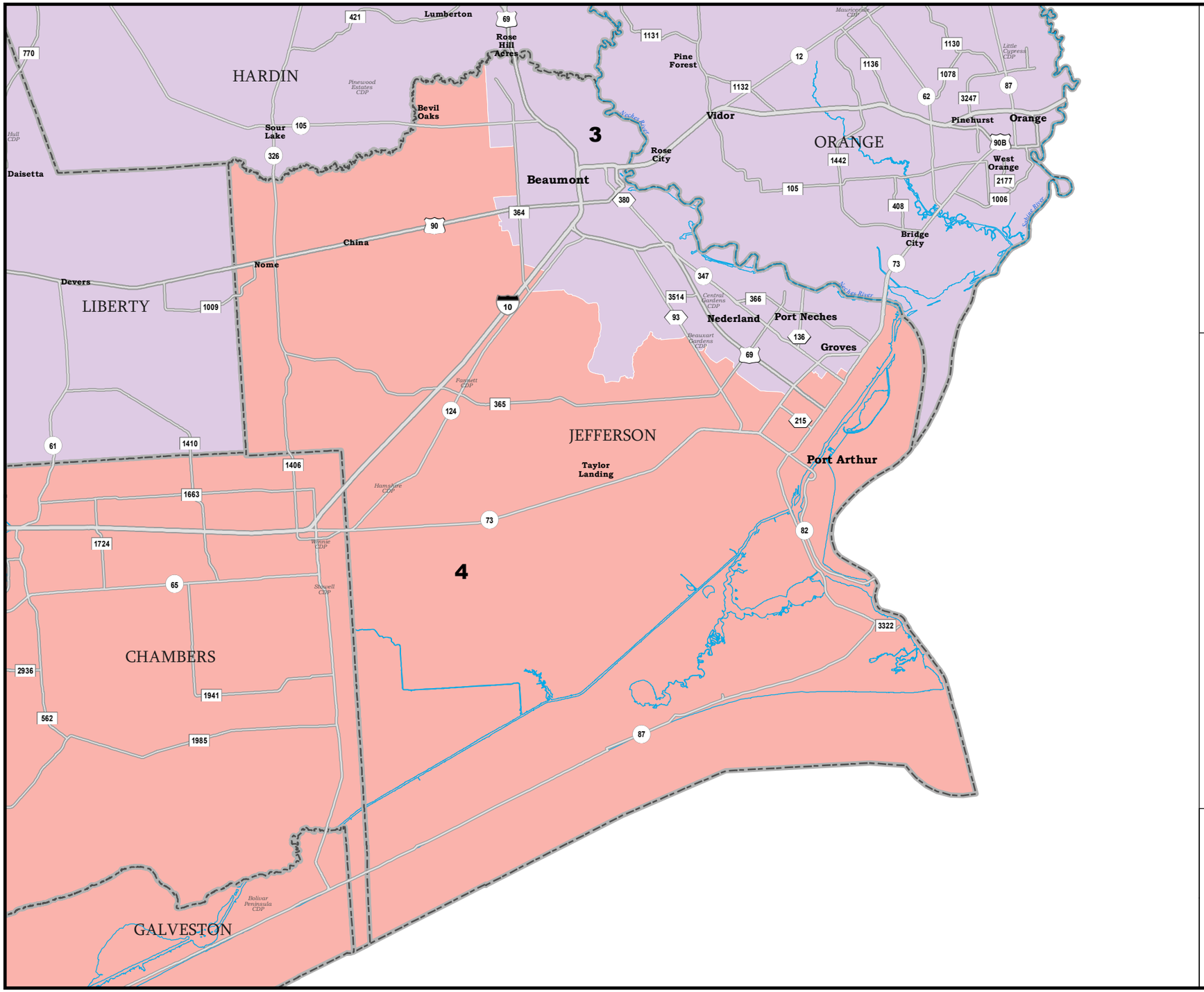

JEFFERSON COUNTY

State Senate Districts

Proposed Plan

PLANS2109

COUNTIES

PLANS2109

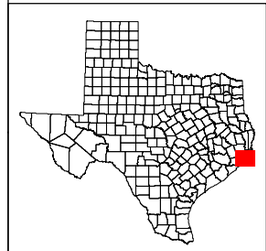

48150
2020 Census
PLANS2109 2021-09-24 09:03:05

Map ID 5900
09/24/21 09:08:53

TLC

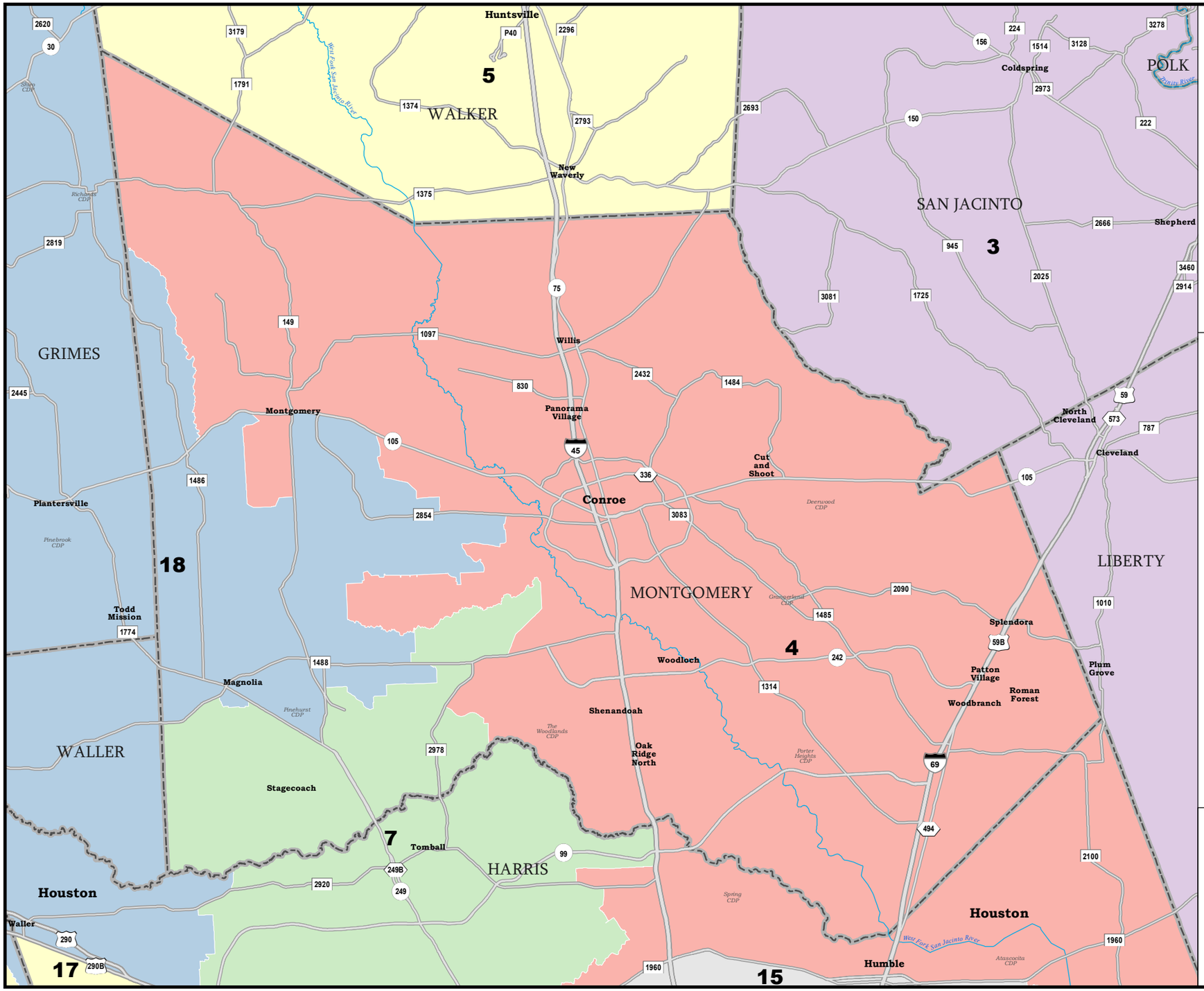

MONTGOMERY COUNTY

State Senate Districts

Proposed Plan

PLANS2109

COUNTIES

PLANS2109

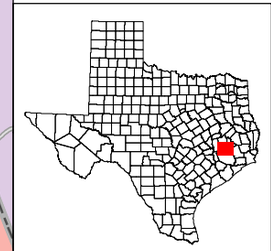

48150
2020 Census
PLANS2109 2021-09-24 09:03:05

Map ID 5900
09/24/21 09:08:53

TLC

NUECES COUNTY

State Senate Districts

Proposed Plan

PLANS2109

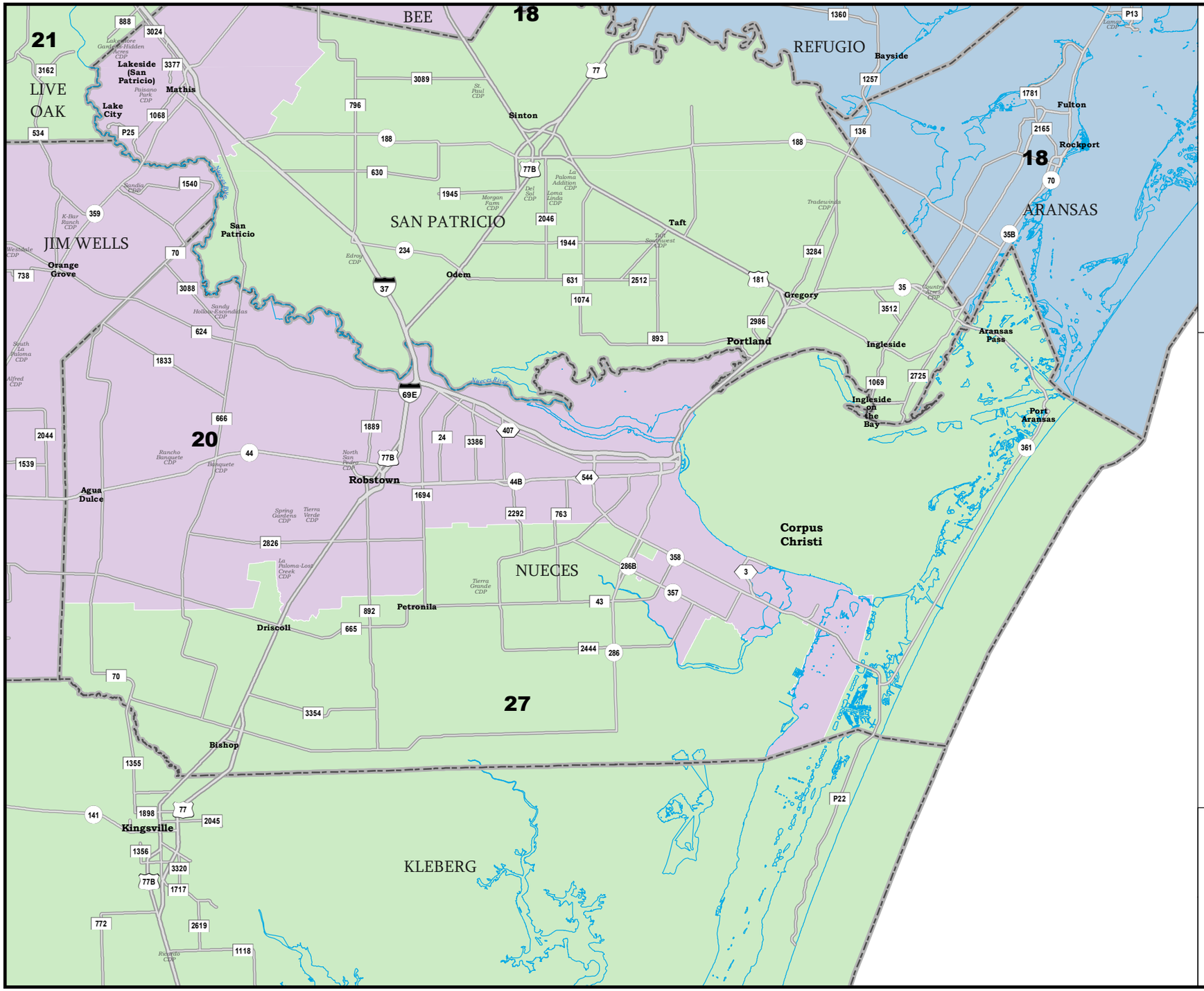

COUNTIES

PLANS2109

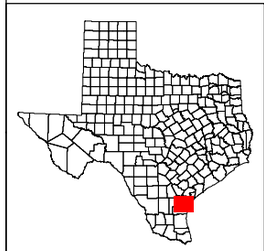

48150
2020 Census
PLANS2109 2021-09-24 09:03:05

Map ID 5900
09/24/21 09:08:53

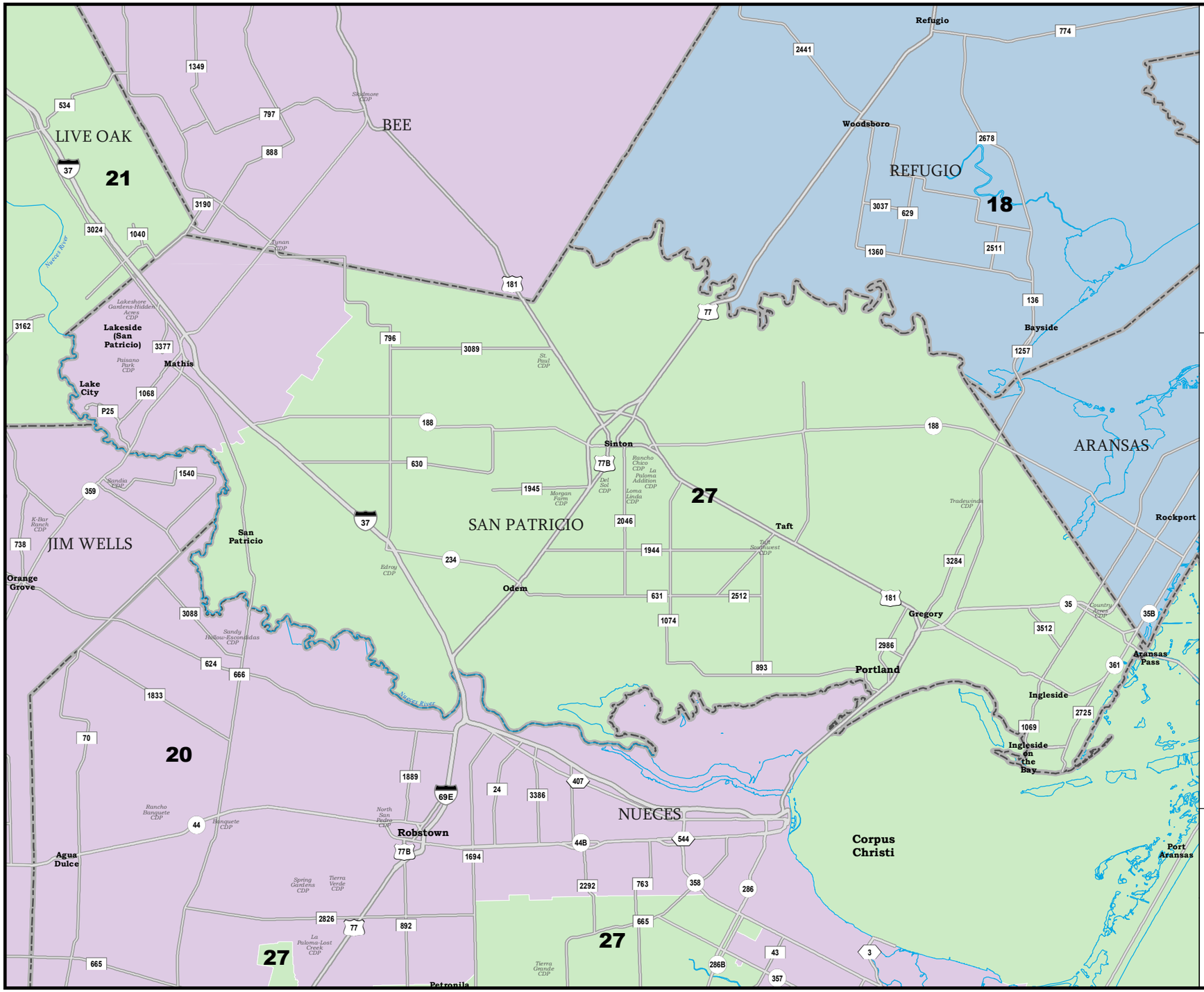

SAN PATRICIO COUNTY

State Senate Districts

Proposed Plan

PLANS2109

COUNTIES

PLANS2109

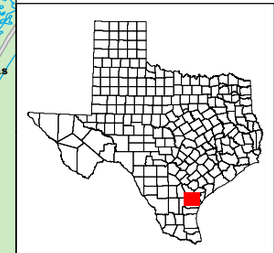

48150
2020 Census
PLANS2109 2021-09-24 09:03:05

Map ID 5900
09/24/21 09:08:53

TLC

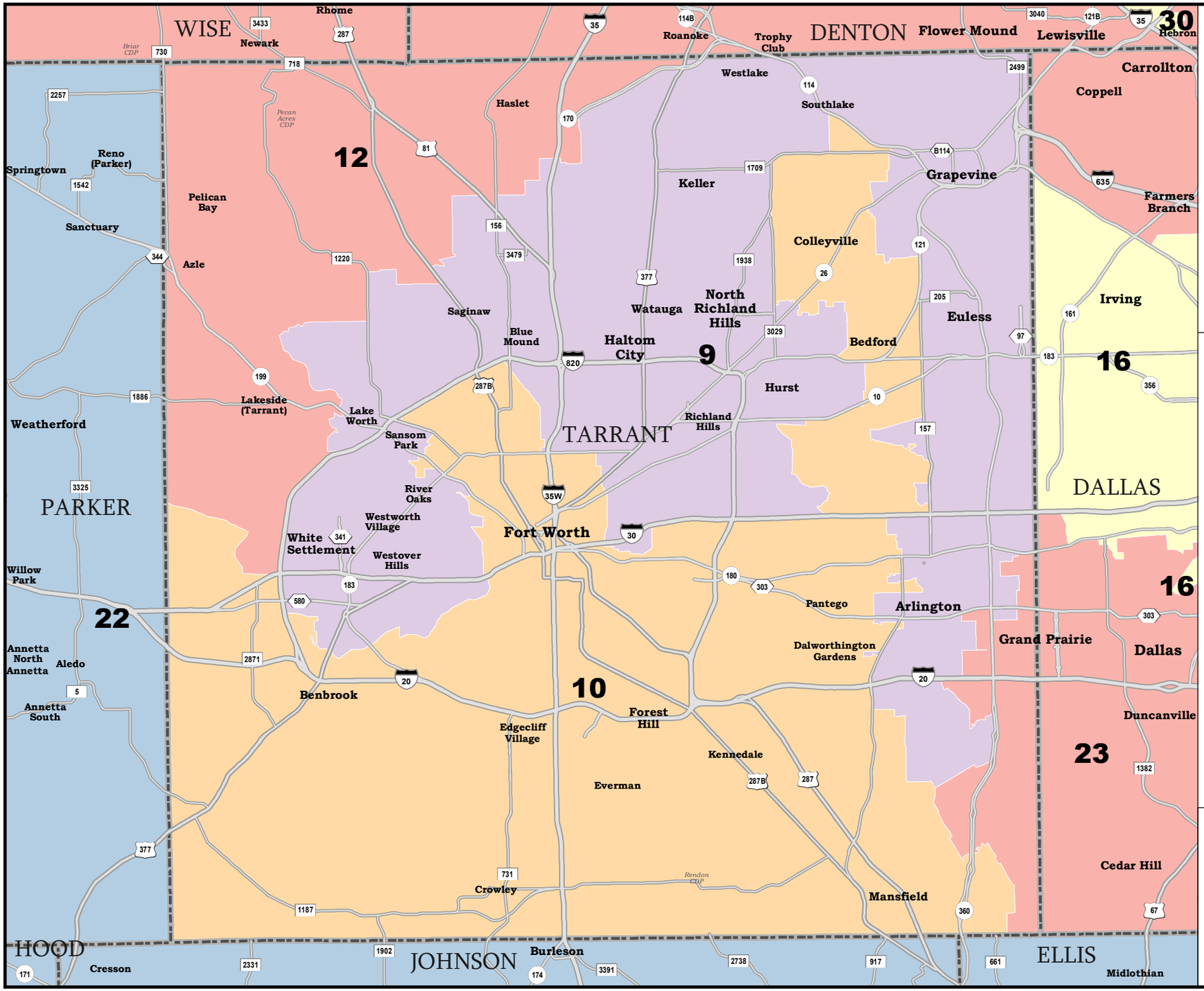

TARRANT COUNTY

State Senate Districts

Proposed Plan

PLANS2109

COUNTIES

PLANS2109

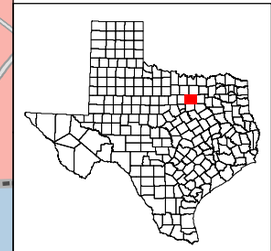

48150
2020 Census
PLANS2109 2021-09-24 09:03:05

Map ID 5900
09/24/21 09:08:53

TLC

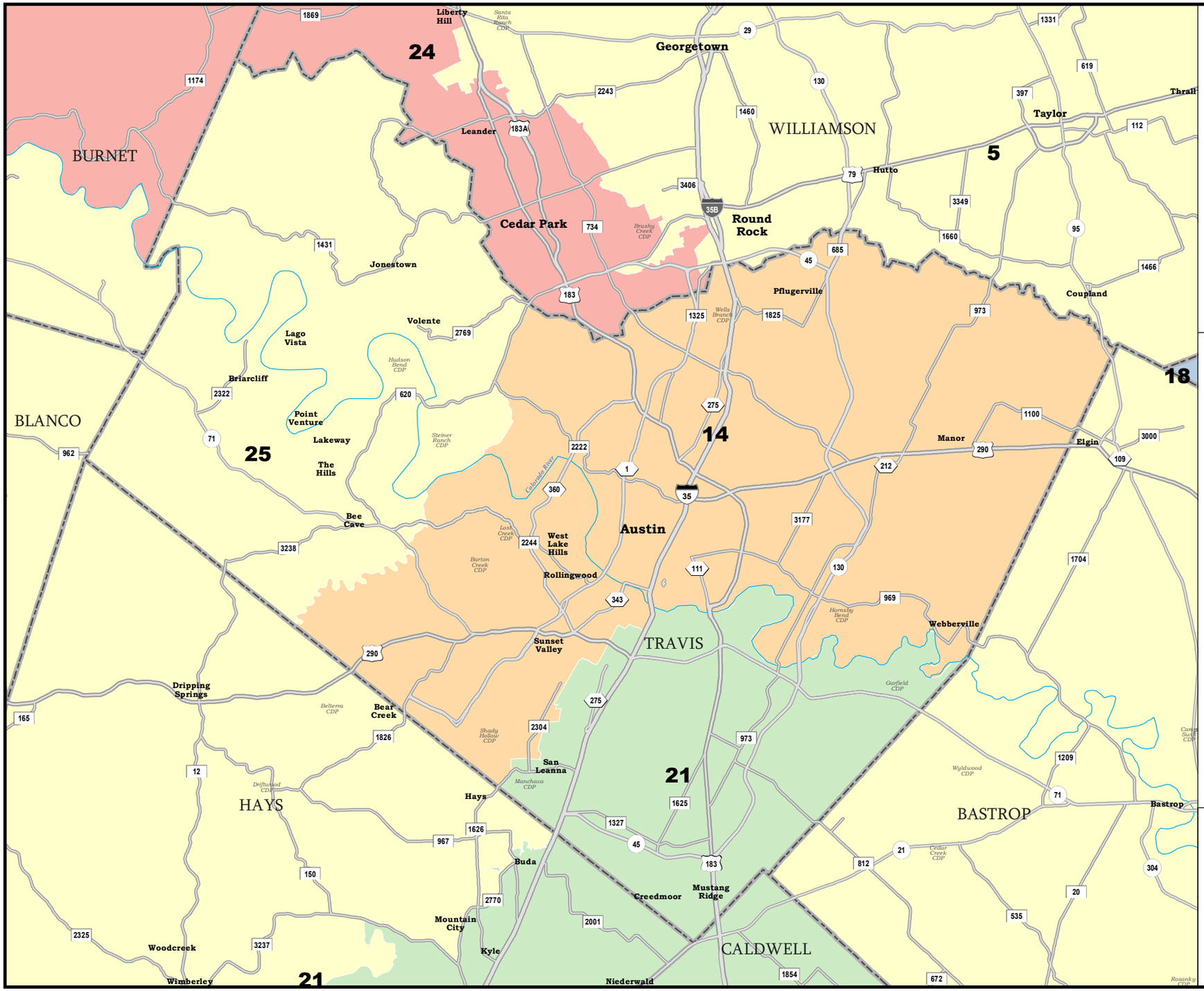

TRAVIS COUNTY

State Senate Districts

Proposed Plan

PLANS2109

COUNTIES

PLANS2109

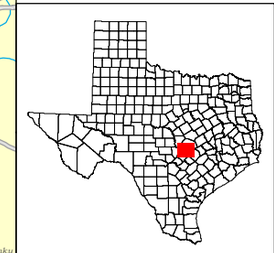

48150
2020 Census
PLANS2109 2021-09-24 09:03:05

Map ID 5900
09/24/21 09:08:53

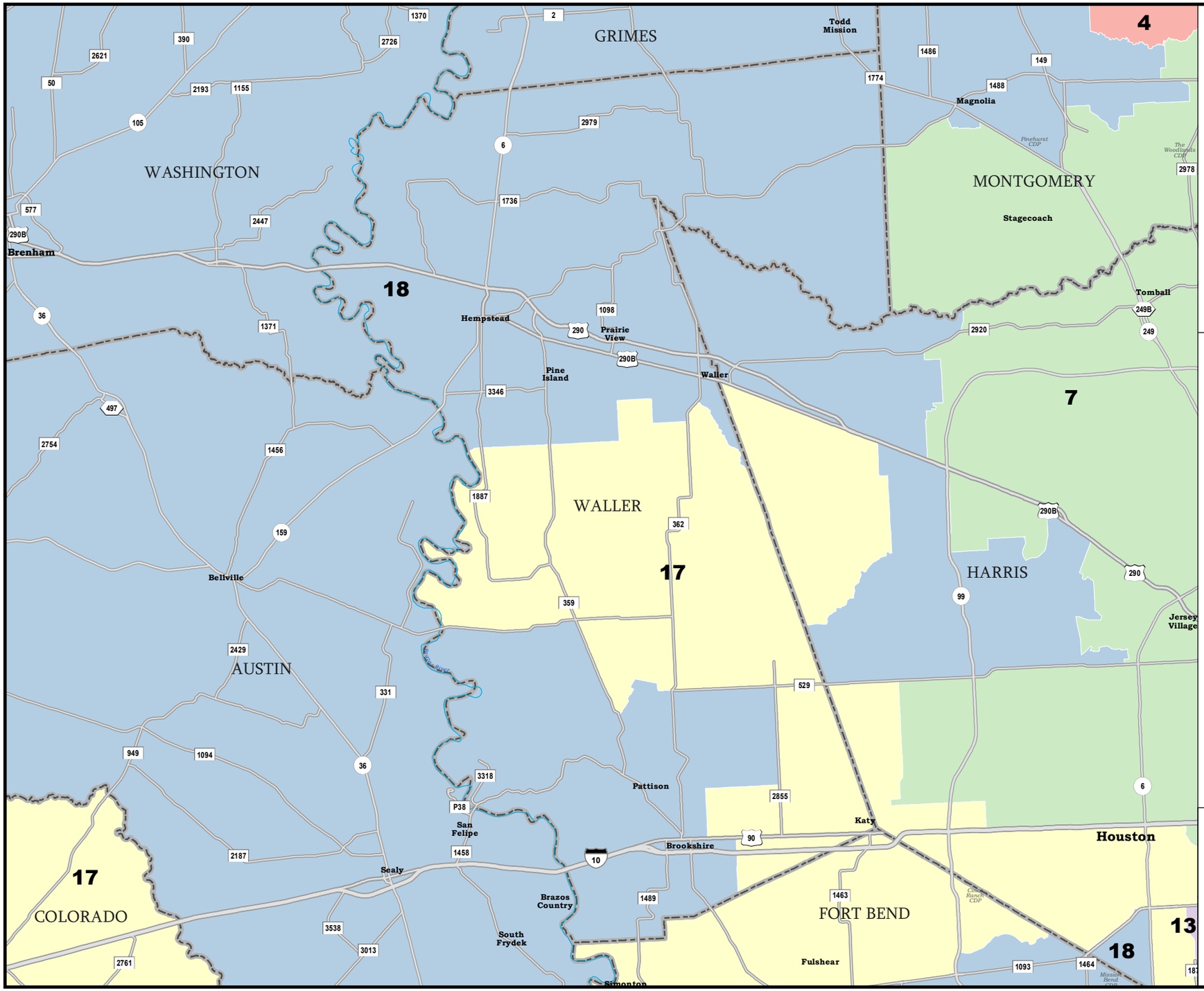

WALLER COUNTY

State Senate Districts

Proposed Plan

PLANS2109

COUNTIES

PLANS2109

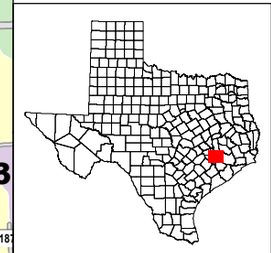

48150
2020 Census
PLANS2109 2021-09-24 09:03:05

Map ID 5900
09/24/21 09:08:53

TLC

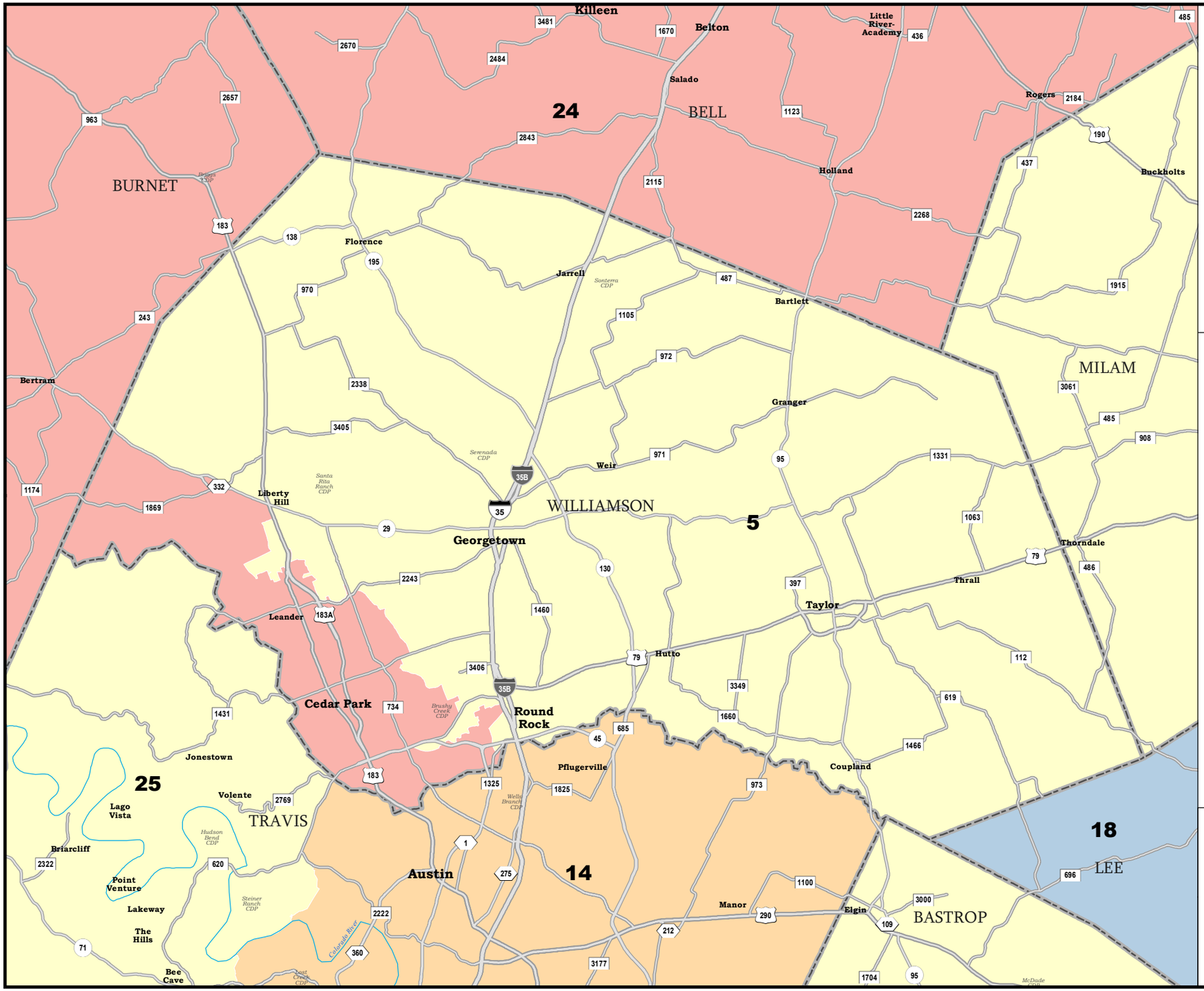

WILLIAMSON COUNTY

State Senate Districts

Proposed Plan

PLANS2109

COUNTIES

PLANS2109

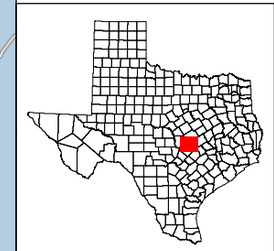

48150
2020 Census
PLANS2109 2021-09-24 09:03:05

Map ID 5900
09/24/21 09:08:53

TLC