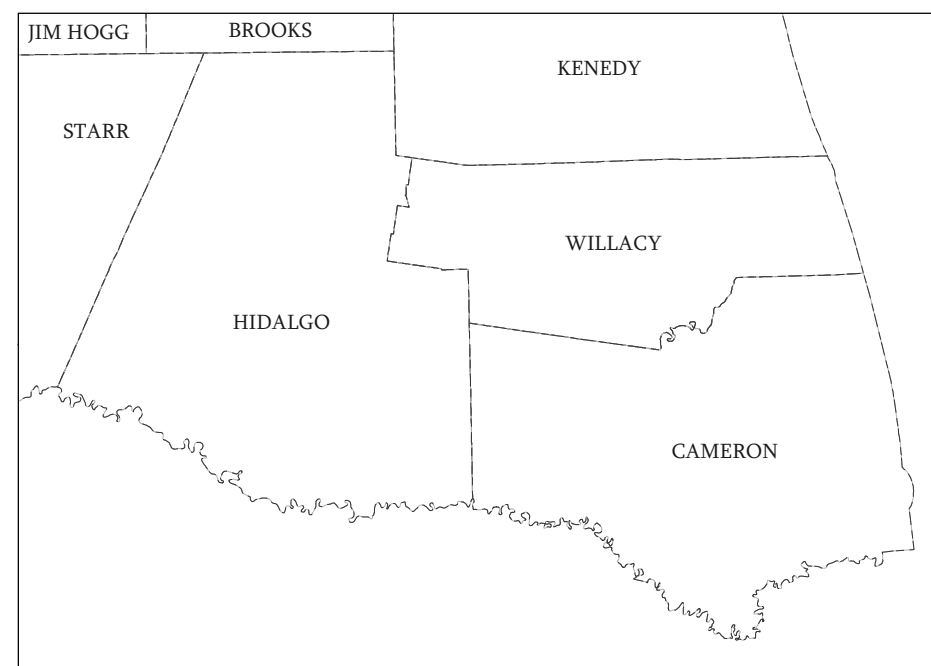
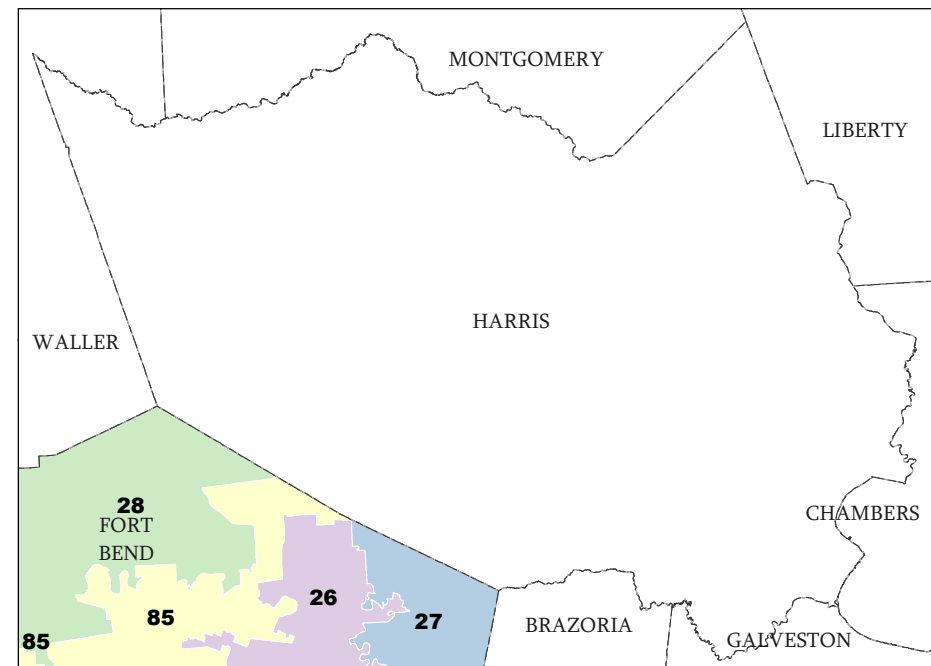
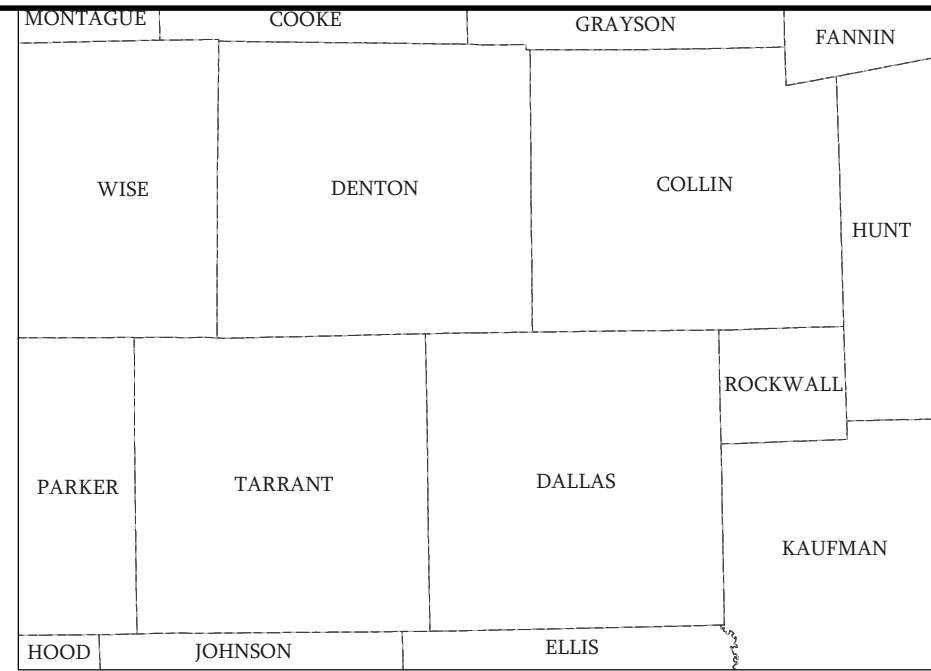
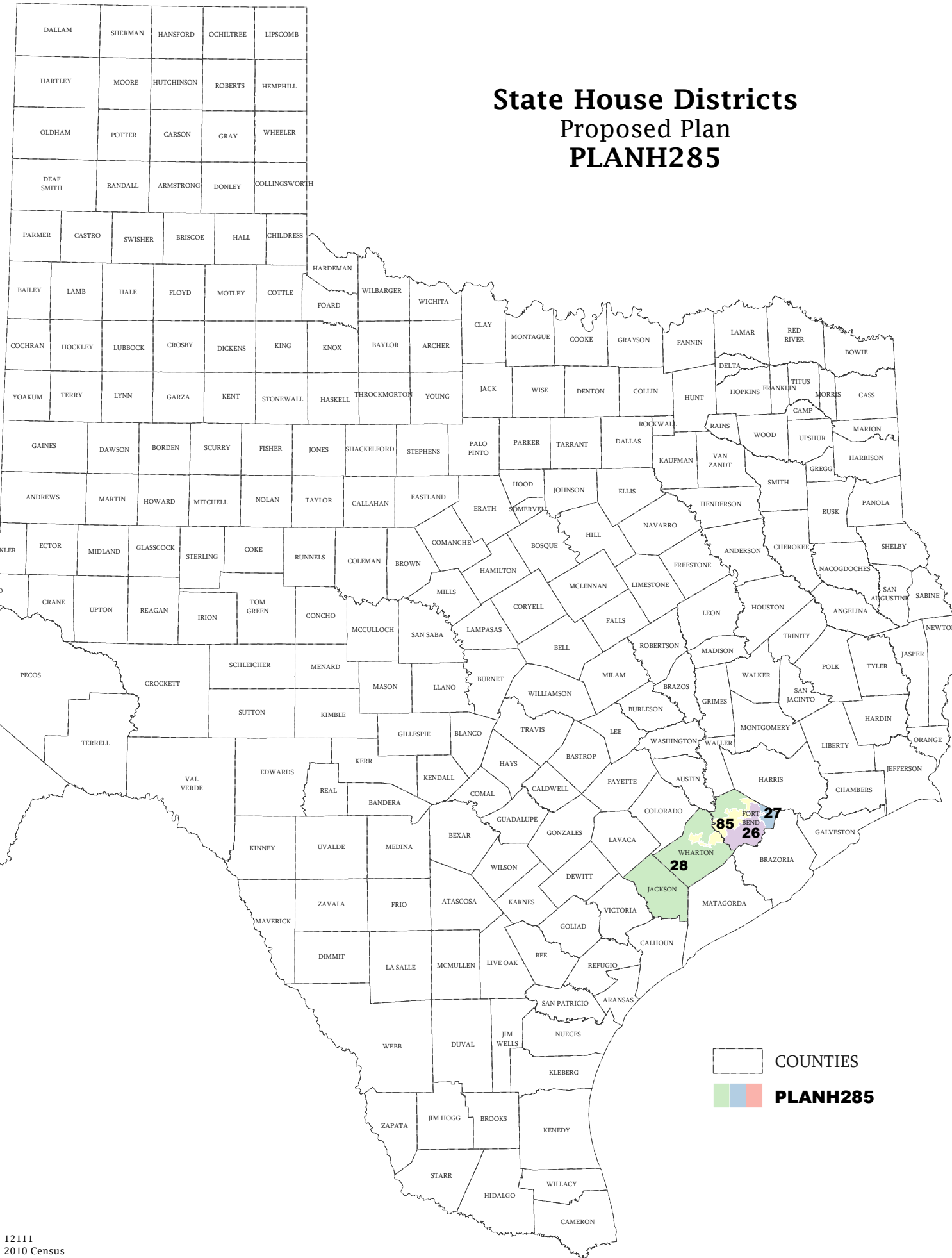
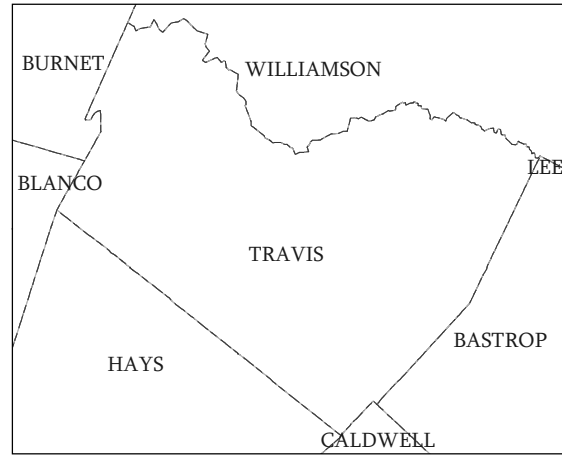


State House Districts Proposed Plan PLANH285



COUNTIES
 PLANH285

Map ID 5000
05/17/11 19:30:39



12111
2010 Census
PLANH285 2011-05-17 18:34:50

