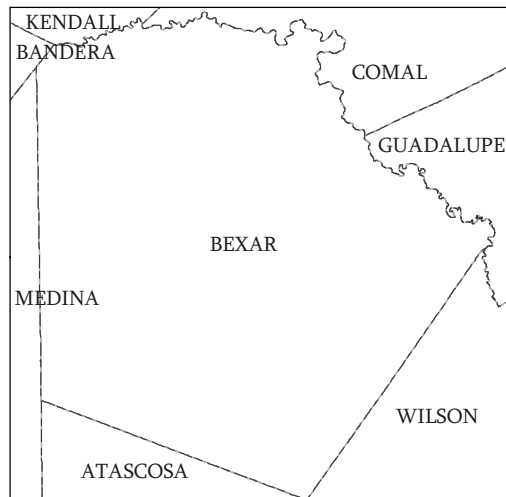
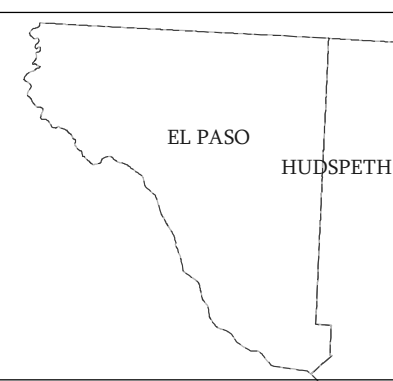
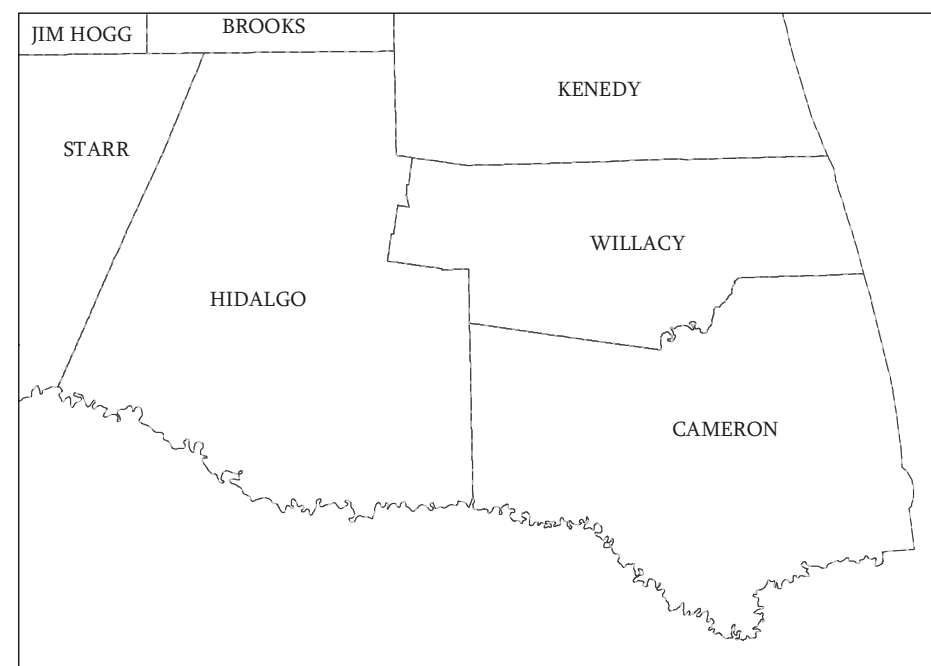
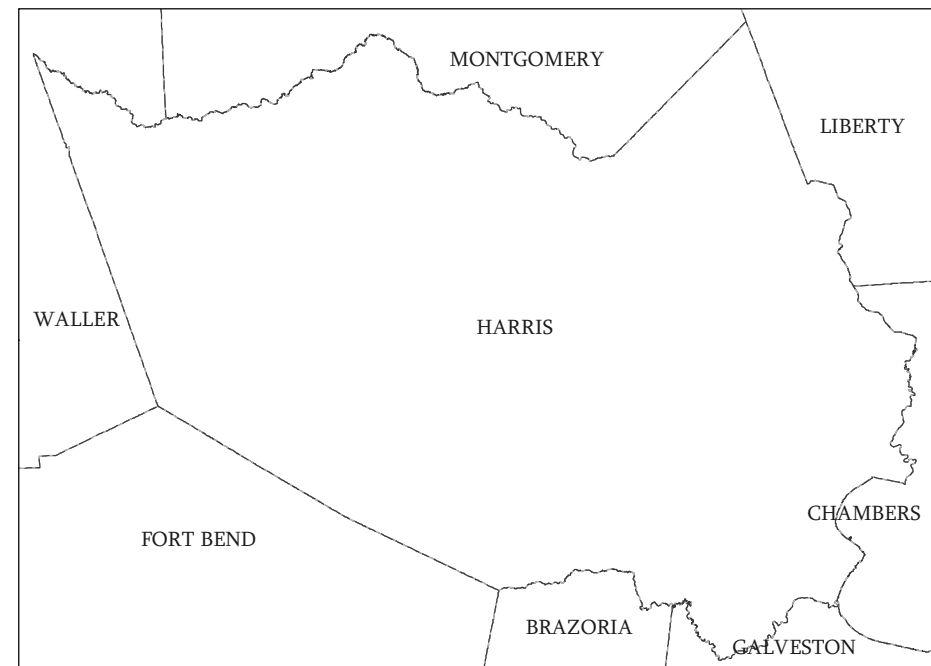
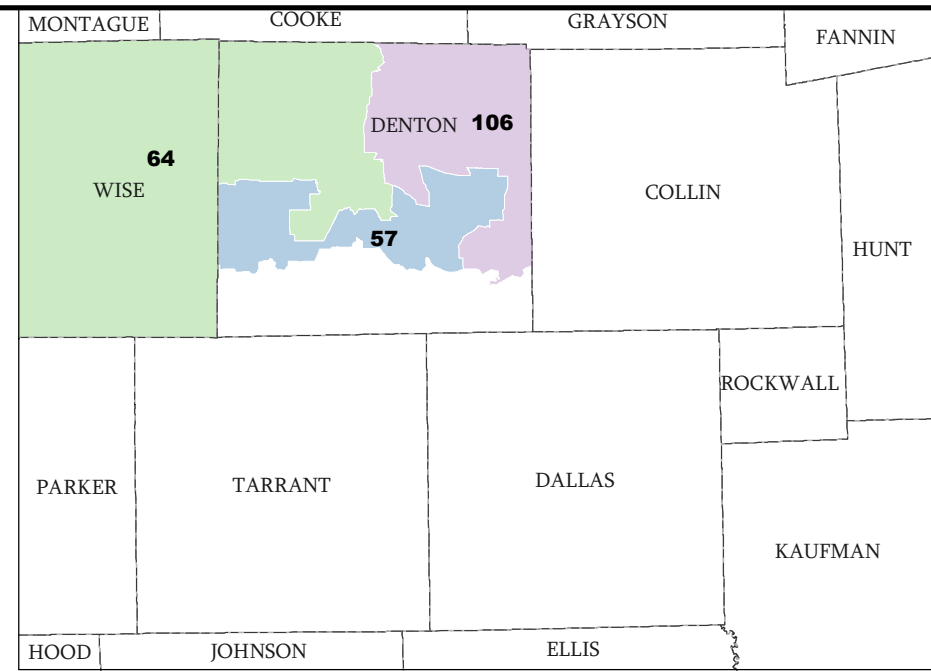
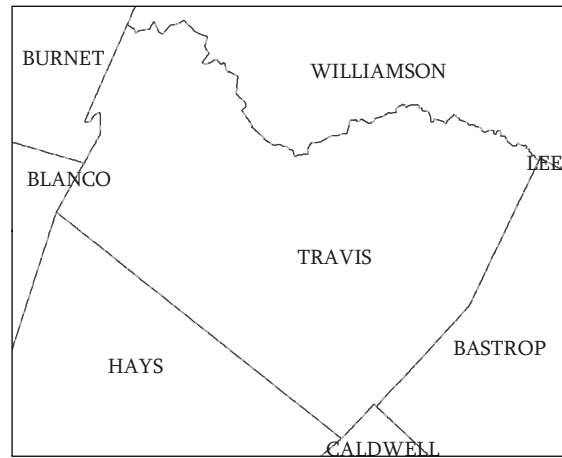
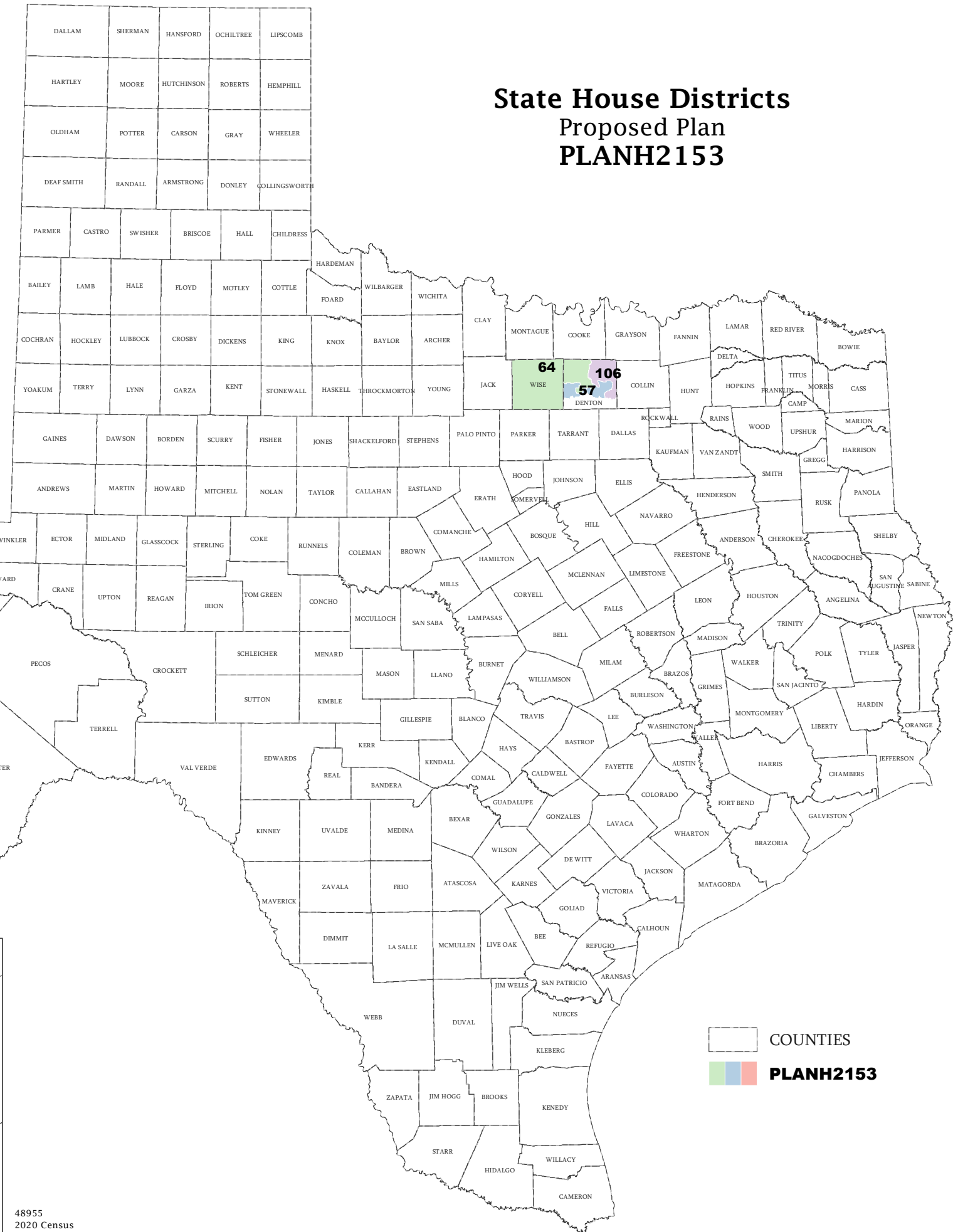


State House Districts Proposed Plan PLANH2153



COUNTIES
 PLANH2153

Map ID 5000
10/04/21 17:25:01



48955
2020 Census
PLANH2153 2021-10-04 11:01:06