

District Population Analysis with County Subtotals
HOUSE DISTRICTS - PLANH2314

Total State Population	29,145,505
Total Districts Required	150
Ideal District Population	194,303
Unassigned Population	28,755,756
Districts in Plan	2
Unassigned Geography	Yes
Districts Contiguous	Yes

	Population	-----Deviation-----	
		Total	Percent
Plan Overall Range		18,237	9.39%
Smallest District (94)	185,756	-8,547	-4.40%
Largest District (95)	203,993	9,690	4.99%
Average (mean)	194,875	9,119	4.70%

PLANH2314

District Population Analysis with County Subtotals

HOUSE DISTRICTS - PLANH2314

	Deviation		Total	Anglo	Non-Anglo	Asian	Black	Hispanic	B+H	%Anglo	%Non-Anglo	%Asian	%Black	%Hispanic	%B+H
DISTRICT 94	-8,547	Total:	185,756	100,645	85,111	11,550	27,304	42,366	68,143	54.2	45.8	6.2	14.7	22.8	36.7
	-4.40 %	VAP:	143,762	84,719	59,043	8,678	18,566	28,190	46,022	58.9	41.1	6.0	12.9	19.6	32.0
Tarrant (9%)			185,756	100,645	85,111	11,550	27,304	42,366	68,143	54.2	45.8	6.2	14.7	22.8	36.7
DISTRICT 95	9,690	Total:	203,993	38,168	165,825	7,757	85,464	72,684	155,910	18.7	81.3	3.8	41.9	35.6	76.4
	4.99 %	VAP:	149,313	33,840	115,473	5,457	62,092	47,058	108,120	22.7	77.3	3.7	41.6	31.5	72.4
Tarrant (10%)			203,993	38,168	165,825	7,757	85,464	72,684	155,910	18.7	81.3	3.8	41.9	35.6	76.4

**Population and Voter Data
 with Voter Registration Comparison
 HOUSE DISTRICTS - PLANH2314**

District	Deviation		Population								Total Voter Registration			Non-Suspense Voter Registration			
			Total	%Anglo	%Non-Anglo	%Asian	%Black	%Hispanic	%B+H	General Election	Turnout	Total	SSVR	TO/VR	Total	SSVR	TO/VR
94	-8,547	Total:	185,756	54.2	45.8	6.2	14.7	22.8	36.7	2020	85,494	118,993	10.2 %	71.8 %	106,719	10.1 %	80.1 %
	-4.40%	VAP:	143,762	58.9	41.1	6.0	12.9	19.6	32.0	2018	69,143	114,466	9.4 %	60.4 %	100,432	9.3 %	68.8 %
95	9,690	Total:	203,993	18.7	81.3	3.8	41.9	35.6	76.4	2020	60,511	101,536	15.0 %	59.6 %	88,738	15.6 %	68.2 %
	4.99%	VAP:	149,313	22.7	77.3	3.7	41.6	31.5	72.4	2018	46,023	96,897	13.6 %	47.5 %	82,798	14.3 %	55.6 %

Plan Fit Verification
HOUSE DISTRICTS
PLANH2314 Compared with PLANH2237

The amendment DOES NOT FIT into the base plan.

The amendment affects districts in the base plan that are not in the amendment.

WARNING: The amendment unassigns 2430 blocks that were assigned in the base plan.

American Community Survey Special Tabulation
 Using Census and American Community Survey Data
HOUSE DISTRICTS - PLANH2314

2020 Census			Special Tabulation of Citizen Voting Age Population (CVAP) from the 2017-2021 American Community Survey with Margins of Error												
			CVAP	Hispanic CVAP % Hispanic	Not Hispanic or Latino Citizen Voting Age Population (CVAP)										
District	Total	VAP			% Black Alone	% Black + White	% Black + American Indian	% White Alone	% American Indian Alone	% Asian Alone	% Native Hawaiian Alone	% American Indian + White	% Asian + White	% Remainder 2 or More Other	
94	185,756	143,762	127,765 (±3,576)	15.1 (±1.3)	11.7 (±1.3)	0.7 (±0.3)	0.1(±0.2)	65.6 (±1.0)	0.4 (±0.2)	5.0 (±0.7)	0.1 (±0.2)	0.6 (±0.2)	0.5 (±0.2)	0.2 (±0.2)	
95	203,993	149,313	119,680 (±3,798)	23.1 (±1.5)	45.4 (±1.8)	0.7 (±0.3)	0.1(±0.2)	26.9 (±1.3)	0.2 (±0.2)	2.4 (±0.6)	0.2 (±0.2)	0.5 (±0.2)	0.2 (±0.1)	0.3 (±0.2)	

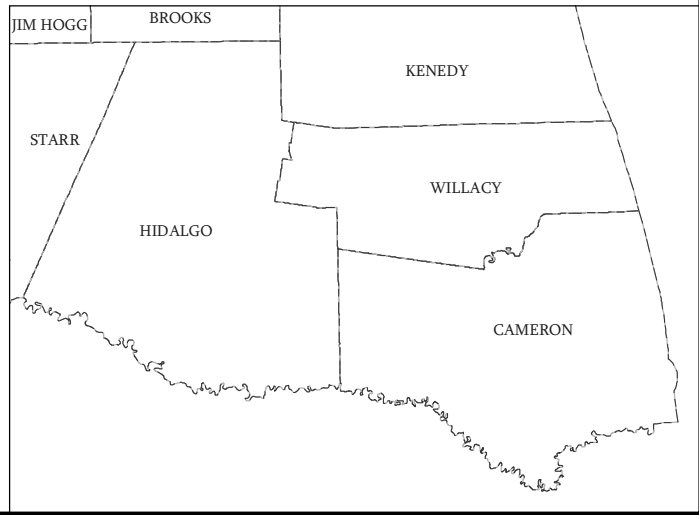
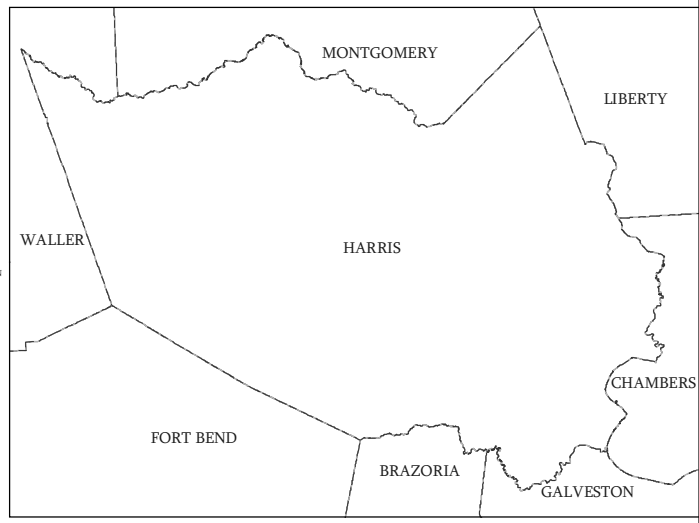
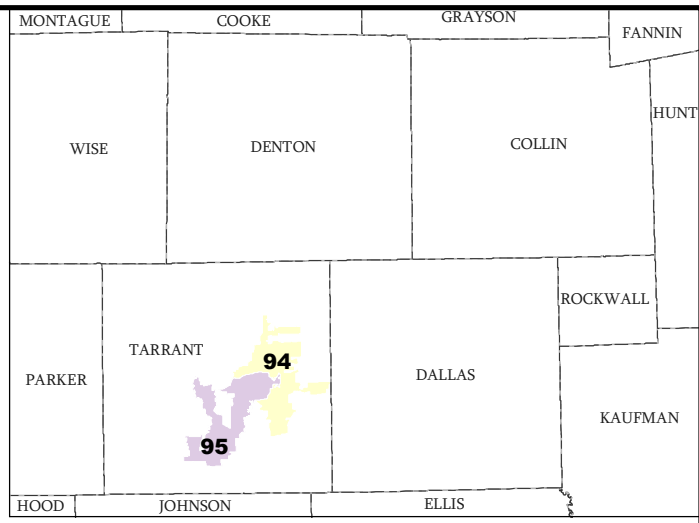
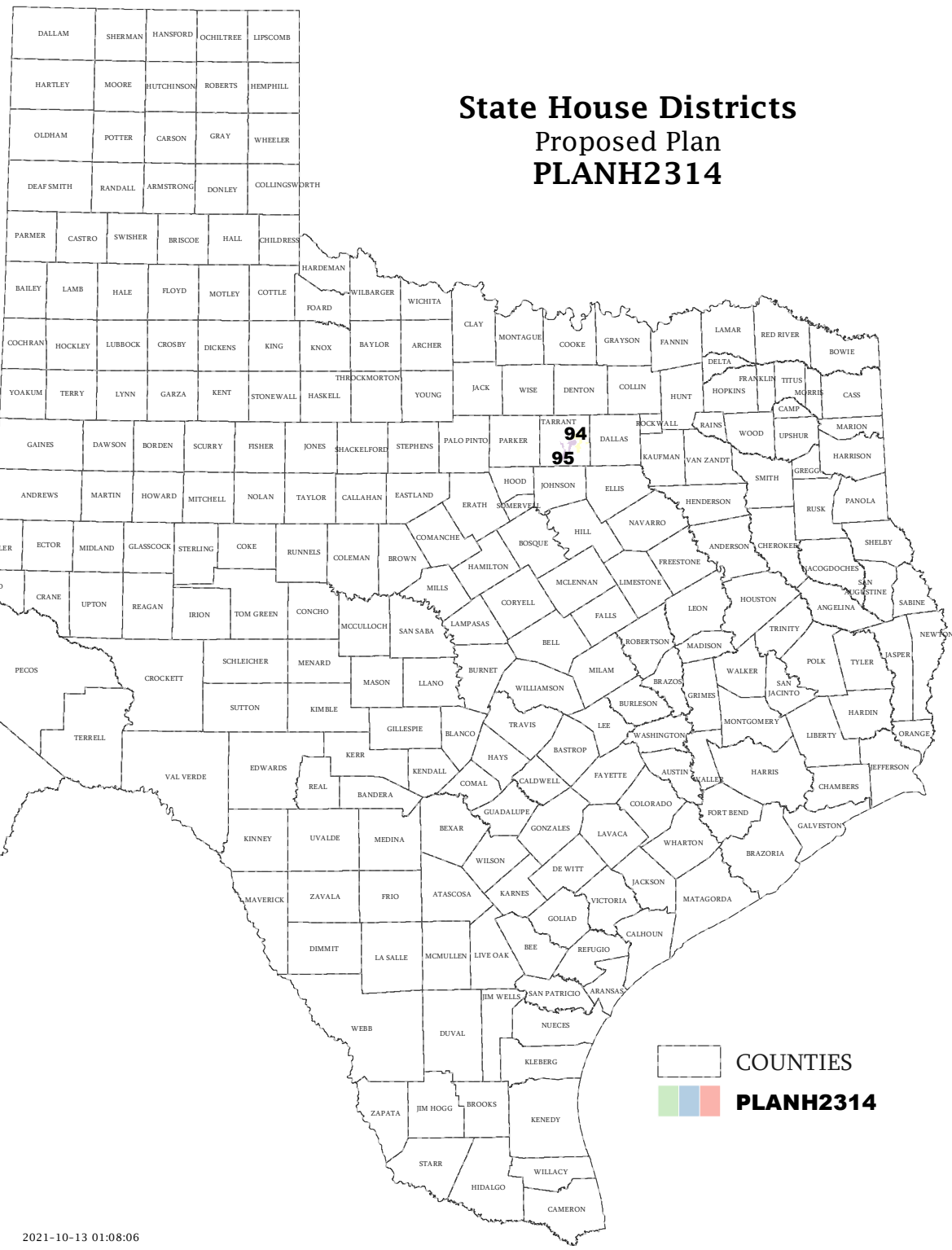
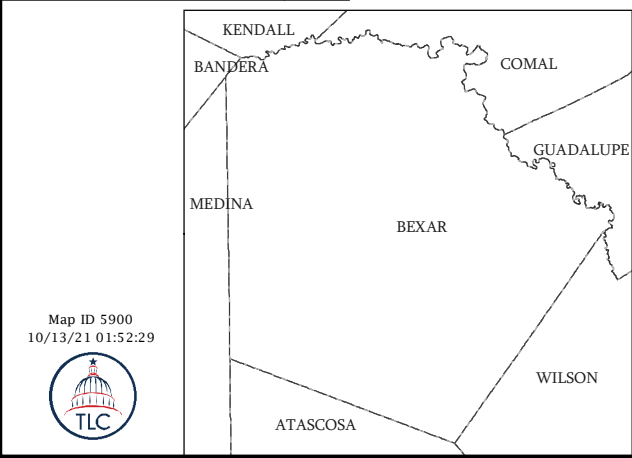
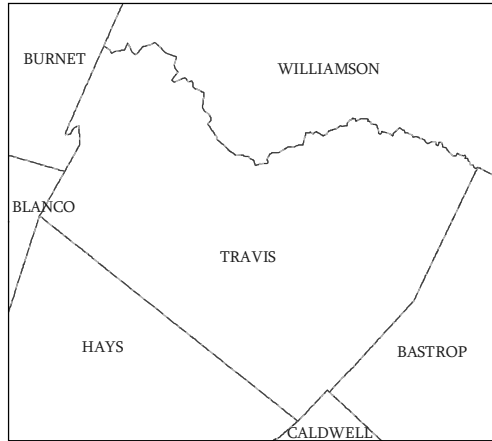
The American Community Survey provided estimated citizen voting age population (CVAP) data at the block group level in a Special Tabulation. Because the MOE can only be calculated using whole block groups, all block groups with more than 50% of the population in a district are included in the analysis. The Red-118 report provides a summary of the block groups used in the analysis.
 The percent for each CVAP population category is that group's CVAP divided by the CVAP total.
 Numbers in parentheses are margins of error at 90% confidence level.

Incumbents by District

HOUSE DISTRICTS - PLANH2314

District	Incumbents
94	Tinderholt - R
95	Collier - D

State House Districts Proposed Plan PLANH2314

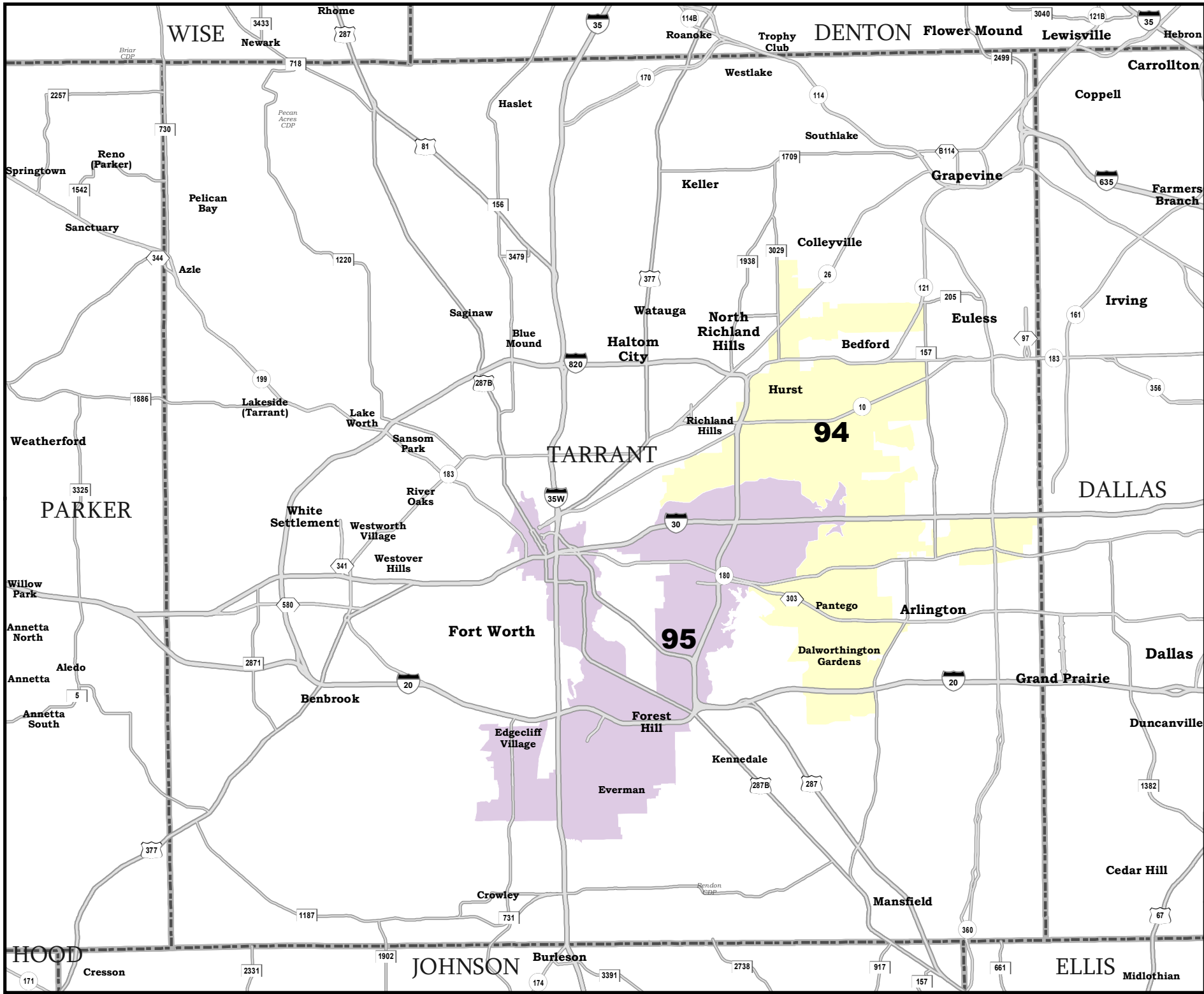


COUNTIES
PLANH2314

Map ID 5900
10/13/21 01:52:29



49890
2020 Census
PLANH2314 2021-10-13 01:08:06



TARRANT COUNTY

State House Districts
Proposed Plan
PLANH2314

 COUNTIES
 **PLANH2314**

