District Population Analysis with County Subtotals

CONGRESSIONAL DISTRICTS - PLANC2270

Total State Population	29,145,505
Total Districts Required	38
Ideal District Population	766,987
Unassigned Population	0
Districts in Plan	38
Unassigned Geography	Yes
Districts Contiguous	Yes

	Population	--------Deviation--------	
		Total	Percent
Plan Overall Range		4,659	0.61%
Smallest District (16)	766,323	-664	-0.09%
Largest District (39)	770,982	3,995	0.52%
Average (mean)	766,987	432	0.06%

PLANC2270

District Population Analysis with County Subtotals

CONGRESSIONAL DISTRICTS - PLANC2270

	Deviation		Total	Anglo	Non-Anglo	Asian	Black	Hispanic	B+H	%Anglo	%Non-Anglo	%Asian	%Black	%Hispanic	%B+H
DISTRICT 2	645	Total:	767,632	90,697	676,935	16,870	33,850	629,945	655,272	11.8	88.2	2.2	4.4	82.1	85.4
	0.08 %	VAP:	579,388	75,713	503,675	12,424	23,307	467,646	486,785	13.1	86.9	2.1	4.0	80.7	84.0
El Paso (89%)			767,632	90,697	676,935	16,870	33,850	629,945	655,272	11.8	88.2	2.2	4.4	82.1	85.4
DISTRICT 3	-628	Total:	766,359	271,538	494,821	14,446	37,531	436,192	467,832	35.4	64.6	1.9	4.9	56.9	61.0
	-0.08 %	VAP:	562,981	219,699	343,282	10,028	25,420	300,227	323,160	39.0	61.0	1.8	4.5	53.3	57.4
Brewster (100%)			9,546	4,948	4,598	164	287	3,963	4,176	51.8	48.2	1.7	3.0	41.5	43.7
Coke (100%)			3,285	2,473	812	17	23	661	671	75.3	24.7	0.5	0.7	20.1	20.4
Concho (100%)			3,303	2,097	1,206	47	105	1,033	1,121	63.5	36.5	1.4	3.2	31.3	33.9
Crane (100%)			4,675	1,342	3,333	39	102	3,158	3,237	28.7	71.3	0.8	2.2	67.6	69.2
Crockett (100%)			3,098	1,080	2,018	23	36	1,920	1,945	34.9	65.1	0.7	1.2	62.0	62.8
Culberson (100%)			2,188	445	1,743	50	48	1,645	1,673	20.3	79.7	2.3	2.2	75.2	76.5
Ector (100%)			165,171	51,023	114,148	2,940	9,522	100,051	108,362	30.9	69.1	1.8	5.8	60.6	65.6
Edwards (100%)			1,422	651	771	26	17	718	725	45.8	54.2	1.8	1.2	50.5	51.0
El Paso (11%)			98,025	7,522	90,503	1,522	4,350	85,406	88,613	7.7	92.3	1.6	4.4	87.1	90.4
Glasscock (100%)			1,116	710	406	2	27	387	399	63.6	36.4	0.2	2.4	34.7	35.8
Hudspeth (100%)			3,202	1,094	2,108	22	29	2,036	2,049	34.2	65.8	0.7	0.9	63.6	64.0
Irion (100%)			1,513	1,112	401	23	30	349	369	73.5	26.5	1.5	2.0	23.1	24.4
Jeff Davis (100%)			1,996	1,282	714	39	28	613	627	64.2	35.8	2.0	1.4	30.7	31.4
Kerr (4%)			1,846	1,521	325	17	15	244	257	82.4	17.6	0.9	0.8	13.2	13.9
Kimble (100%)			4,286	3,136	1,150	60	37	986	1,013	73.2	26.8	1.4	0.9	23.0	23.6
Kinney (100%)			3,129	1,489	1,640	46	66	1,470	1,517	47.6	52.4	1.5	2.1	47.0	48.5
Loving (100%)			64	56	8	3	3	1	3	87.5	12.5	4.7	4.7	1.6	4.7
Mason (100%)			3,953	2,948	1,005	21	40	883	909	74.6	25.4	0.5	1.0	22.3	23.0
McCulloch (100%)			7,630	4,904	2,726	65	197	2,369	2,517	64.3	35.7	0.9	2.6	31.0	33.0
Menard (100%)			1,962	1,231	731	10	33	662	690	62.7	37.3	0.5	1.7	33.7	35.2
Midland (100%)			169,983	76,487	93,496	4,798	12,731	73,331	84,887	45.0	55.0	2.8	7.5	43.1	49.9
Pecos (100%)			15,193	3,473	11,720	183	630	10,845	11,376	22.9	77.1	1.2	4.1	71.4	74.9
Presidio (100%)			6,131	961	5,170	102	47	4,991	5,032	15.7	84.3	1.7	0.8	81.4	82.1
Reagan (100%)			3,385	968	2,417	44	78	2,283	2,339	28.6	71.4	1.3	2.3	67.4	69.1
Real (100%)			2,758	1,940	818	28	50	692	731	70.3	29.7	1.0	1.8	25.1	26.5
Reeves (100%)			14,748	1,697	13,051	205	332	12,510	12,748	11.5	88.5	1.4	2.3	84.8	86.4
Runnels (100%)			9,900	6,062	3,838	65	252	3,354	3,560	61.2	38.8	0.7	2.5	33.9	36.0
Schleicher (100%)			2,451	1,102	1,349	28	44	1,275	1,296	45.0	55.0	1.1	1.8	52.0	52.9
Sterling (100%)			1,372	867	505	29	22	449	465	63.2	36.8	2.1	1.6	32.7	33.9
Sutton (100%)			3,372	1,200	2,172	24	32	2,093	2,111	35.6	64.4	0.7	0.9	62.1	62.6
Terrell (100%)			760	352	408	13	22	370	384	46.3	53.7	1.7	2.9	48.7	50.5
Tom Green (100%)			120,003	62,390	57,613	2,752	6,070	47,066	52,091	52.0	48.0	2.3	5.1	39.2	43.4
Upton (100%)			3,308	1,318	1,990	32	120	1,797	1,886	39.8	60.2	1.0	3.6	54.3	57.0

District Population Analysis with County Subtotals

CONGRESSIONAL DISTRICTS - PLANC2270

	Deviation		Total	Anglo	Non-Anglo	Asian	Black	Hispanic	B+H	%Anglo	%Non-Anglo	%Asian	%Black	%Hispanic	%B+H
DISTRICT 3	-628	Total:	766,359	271,538	494,821	14,446	37,531	436,192	467,832	35.4	64.6	1.9	4.9	56.9	61.0
	-0.08 %	VAP:	562,981	219,699	343,282	10,028	25,420	300,227	323,160	39.0	61.0	1.8	4.5	53.3	57.4
Uvalde (100%)			24,564	6,613	17,951	206	268	17,317	17,462	26.9	73.1	0.8	1.1	70.5	71.1
Val Verde (100%)			47,586	7,836	39,750	574	962	38,207	38,861	16.5	83.5	1.2	2.0	80.3	81.7
Ward (100%)			11,644	4,506	7,138	113	666	6,325	6,847	38.7	61.3	1.0	5.7	54.3	58.8
Winkler (100%)			7,791	2,702	5,089	114	210	4,732	4,883	34.7	65.3	1.5	2.7	60.7	62.7
DISTRICT 4	-486	Total:	766,501	70,997	695,504	5,012	7,318	680,413	685,326	9.3	90.7	0.7	1.0	88.8	89.4
	-0.06 %	VAP:	541,887	57,934	483,953	3,647	5,335	472,554	476,610	10.7	89.3	0.7	1.0	87.2	88.0
Atascosa (100%)			48,981	16,066	32,915	396	736	31,178	31,684	32.8	67.2	0.8	1.5	63.7	64.7
Brooks (100%)			7,076	724	6,352	48	47	6,242	6,271	10.2	89.8	0.7	0.7	88.2	88.6
Dimmit (100%)			8,615	898	7,717	94	129	7,487	7,570	10.4	89.6	1.1	1.5	86.9	87.9
Duval (100%)			9,831	937	8,894	66	208	7,962	8,133	9.5	90.5	0.7	2.1	81.0	82.7
Frio (100%)			18,385	3,053	15,332	218	767	14,171	14,897	16.6	83.4	1.2	4.2	77.1	81.0
Hidalgo (23%)			196,283	11,153	185,130	1,281	1,094	182,879	183,342	5.7	94.3	0.7	0.6	93.2	93.4
Jim Hogg (100%)			4,838	414	4,424	36	11	4,281	4,287	8.6	91.4	0.7	0.2	88.5	88.6
La Salle (100%)			6,664	1,467	5,197	28	259	4,908	5,132	22.0	78.0	0.4	3.9	73.6	77.0
Maverick (100%)			57,887	1,574	56,313	295	307	54,936	55,107	2.7	97.3	0.5	0.5	94.9	95.2
McMullen (100%)			600	353	247	13	17	224	231	58.8	41.2	2.2	2.8	37.3	38.5
Medina (100%)			50,748	22,324	28,424	528	1,762	25,455	26,930	44.0	56.0	1.0	3.5	50.2	53.1
Starr (100%)			65,920	1,171	64,749	152	162	64,393	64,454	1.8	98.2	0.2	0.2	97.7	97.8
Webb (100%)			267,114	9,495	257,619	1,774	1,647	254,354	255,249	3.6	96.4	0.7	0.6	95.2	95.6
Zapata (100%)			13,889	796	13,093	41	39	12,999	13,017	5.7	94.3	0.3	0.3	93.6	93.7
Zavala (100%)			9,670	572	9,098	42	133	8,944	9,022	5.9	94.1	0.4	1.4	92.5	93.3
DISTRICT 5	-447	Total:	766,540	51,244	715,296	8,858	5,672	701,008	703,866	6.7	93.3	1.2	0.7	91.5	91.8
	-0.06 %	VAP:	543,440	43,382	500,058	6,769	3,507	489,144	491,265	8.0	92.0	1.2	0.6	90.0	90.4
Cameron (64%)			270,678	19,058	251,620	2,301	1,998	247,394	248,424	7.0	93.0	0.9	0.7	91.4	91.8
Hidalgo (57%)			495,862	32,186	463,676	6,557	3,674	453,614	455,442	6.5	93.5	1.3	0.7	91.5	91.8
DISTRICT 6	-403	Total:	766,584	164,262	602,322	17,636	24,319	557,099	576,418	21.4	78.6	2.3	3.2	72.7	75.2
	-0.05 %	VAP:	568,257	138,725	429,532	13,190	17,300	394,136	409,201	24.4	75.6	2.3	3.0	69.4	72.0
Aransas (100%)			23,830	15,816	8,014	655	394	6,158	6,486	66.4	33.6	2.7	1.7	25.8	27.2
Calhoun (100%)			20,106	8,374	11,732	1,169	534	9,858	10,271	41.6	58.4	5.8	2.7	49.0	51.1
Cameron (36%)			150,339	18,049	132,290	1,336	1,412	129,286	130,053	12.0	88.0	0.9	0.9	86.0	86.5
Hidalgo (21%)			178,636	9,999	168,637	2,858	2,334	163,508	165,113	5.6	94.4	1.6	1.3	91.5	92.4
Jackson (100%)			14,988	8,510	6,478	228	1,186	4,829	5,877	56.8	43.2	1.5	7.9	32.2	39.2
Jim Wells (100%)			38,891	6,963	31,928	216	414	30,835	31,082	17.9	82.1	0.6	1.1	79.3	79.9
Kenedy (100%)			350	73	277	10	12	261	264	20.9	79.1	2.9	3.4	74.6	75.4
Kleberg (100%)			31,040	6,728	24,312	973	1,361	21,920	23,006	21.7	78.3	3.1	4.4	70.6	74.1

District Population Analysis with County Subtotals

CONGRESSIONAL DISTRICTS - PLANC2270

	Deviation		Total	Anglo	Non-Anglo	Asian	Black	Hispanic	B+H	%Anglo	%Non-Anglo	%Asian	%Black	%Hispanic	%B+H
DISTRICT 6	-403	Total:	766,584	164,262	602,322	17,636	24,319	557,099	576,418	21.4	78.6	2.3	3.2	72.7	75.2
	-0.05 %	VAP:	568,257	138,725	429,532	13,190	17,300	394,136	409,201	24.4	75.6	2.3	3.0	69.4	72.0
Nueces (81%)			287,063	87,017	200,046	9,968	16,103	172,643	185,992	30.3	69.7	3.5	5.6	60.1	64.8
Victoria (1%)			1,177	928	249	12	11	190	200	78.8	21.2	1.0	0.9	16.1	17.0
Willacy (100%)			20,164	1,805	18,359	211	558	17,611	18,074	9.0	91.0	1.0	2.8	87.3	89.6
DISTRICT 7	-92	Total:	766,895	213,620	553,275	43,386	66,672	446,958	502,879	27.9	72.1	5.7	8.7	58.3	65.6
	-0.01 %	VAP:	561,146	170,490	390,656	30,454	46,009	311,897	353,059	30.4	69.6	5.4	8.2	55.6	62.9
Bexar (38%)			766,895	213,620	553,275	43,386	66,672	446,958	502,879	27.9	72.1	5.7	8.7	58.3	65.6
DISTRICT 8	-492	Total:	766,495	151,125	615,370	28,060	81,436	509,887	580,691	19.7	80.3	3.7	10.6	66.5	75.8
	-0.06 %	VAP:	581,076	129,666	451,410	20,695	58,129	371,459	424,592	22.3	77.7	3.6	10.0	63.9	73.1
Bexar (38%)			766,495	151,125	615,370	28,060	81,436	509,887	580,691	19.7	80.3	3.7	10.6	66.5	75.8
DISTRICT 9	-36	Total:	766,951	319,771	447,180	34,846	64,067	344,498	399,208	41.7	58.3	4.5	8.4	44.9	52.1
	0.00 %	VAP:	593,364	266,767	326,597	25,925	45,438	248,153	289,107	45.0	55.0	4.4	7.7	41.8	48.7
Bexar (24%)			475,934	170,987	304,947	23,116	48,089	234,113	275,195	35.9	64.1	4.9	10.1	49.2	57.8
Comal (32%)			51,231	28,305	22,926	1,521	2,938	17,634	20,177	55.2	44.8	3.0	5.7	34.4	39.4
Hays (99%)			239,786	120,479	119,307	10,209	13,040	92,751	103,836	50.2	49.8	4.3	5.4	38.7	43.3
DISTRICT 10	-138	Total:	766,849	424,358	342,491	102,438	62,982	164,619	221,858	55.3	44.7	13.4	8.2	21.5	28.9
	-0.02 %	VAP:	574,194	335,370	238,824	70,342	43,945	113,032	154,097	58.4	41.6	12.3	7.7	19.7	26.8
Travis (30%)			391,341	230,719	160,622	49,451	27,950	76,409	101,883	59.0	41.0	12.6	7.1	19.5	26.0
Williamson (62%)			375,508	193,639	181,869	52,987	35,032	88,210	119,975	51.6	48.4	14.1	9.3	23.5	32.0
DISTRICT 11	-317	Total:	766,670	372,894	393,776	43,857	57,933	283,178	334,407	48.6	51.4	5.7	7.6	36.9	43.6
	-0.04 %	VAP:	613,636	320,196	293,440	35,629	43,853	204,112	244,400	52.2	47.8	5.8	7.1	33.3	39.8
Bastrop (86%)			83,251	40,614	42,637	1,173	5,095	34,658	39,298	48.8	51.2	1.4	6.1	41.6	47.2
Caldwell (100%)			45,883	16,560	29,323	444	2,932	25,468	28,025	36.1	63.9	1.0	6.4	55.5	61.1
Guadalupe (100%)			172,706	84,063	88,643	5,607	16,066	65,233	79,288	48.7	51.3	3.2	9.3	37.8	45.9
Travis (36%)			464,830	231,657	233,173	36,633	33,840	157,819	187,796	49.8	50.2	7.9	7.3	34.0	40.4
DISTRICT 12	116	Total:	767,103	287,486	479,617	57,575	144,339	275,218	406,744	37.5	62.5	7.5	18.8	35.9	53.0
	0.02 %	VAP:	574,049	238,619	335,430	42,700	100,279	186,159	280,093	41.6	58.4	7.4	17.5	32.4	48.8
Bastrop (14%)			13,965	5,137	8,828	114	1,778	6,826	8,464	36.8	63.2	0.8	12.7	48.9	60.6
Bell (50%)			183,527	51,550	131,977	11,725	73,405	48,129	114,940	28.1	71.9	6.4	40.0	26.2	62.6
Travis (34%)			434,017	150,448	283,569	36,363	58,580	186,882	240,613	34.7	65.3	8.4	13.5	43.1	55.4
Williamson (22%)			135,594	80,351	55,243	9,373	10,576	33,381	42,727	59.3	40.7	6.9	7.8	24.6	31.5
DISTRICT 13	-91	Total:	766,896	217,669	549,227	183,486	177,592	186,493	357,496	28.4	71.6	23.9	23.2	24.3	46.6
	-0.01 %	VAP:	559,460	169,010	390,450	133,254	125,967	127,674	250,371	30.2	69.8	23.8	22.5	22.8	44.8
Fort Bend (93%)			766,896	217,669	549,227	183,486	177,592	186,493	357,496	28.4	71.6	23.9	23.2	24.3	46.6

District Population Analysis with County Subtotals

CONGRESSIONAL DISTRICTS - PLANC2270

	Deviation		Total	Anglo	Non-Anglo	Asian	Black	Hispanic	B+H	%Anglo	%Non-Anglo	%Asian	%Black	%Hispanic	%B+H
DISTRICT 14	425	Total:	767,412	377,519	389,893	57,053	102,559	219,086	315,876	49.2	50.8	7.4	13.4	28.5	41.2
	0.06 %	VAP:	553,230	289,667	263,563	39,035	71,157	143,122	211,583	52.4	47.6	7.1	12.9	25.9	38.2
Fort Bend (7%)			55,883	26,057	29,826	10,790	6,194	12,087	17,989	46.6	53.4	19.3	11.1	21.6	32.2
Harris (12%)			583,293	290,685	292,608	40,510	76,639	167,207	239,198	49.8	50.2	6.9	13.1	28.7	41.0
Montgomery (12%)			71,442	37,283	34,159	4,690	6,899	21,306	27,704	52.2	47.8	6.6	9.7	29.8	38.8
Waller (100%)			56,794	23,494	33,300	1,063	12,827	18,486	30,985	41.4	58.6	1.9	22.6	32.5	54.6
DISTRICT 15	-219	Total:	766,768	175,144	591,624	66,829	189,256	334,804	515,768	22.8	77.2	8.7	24.7	43.7	67.3
	-0.03 %	VAP:	556,286	142,950	413,336	50,404	133,305	226,585	355,757	25.7	74.3	9.1	24.0	40.7	64.0
Harris (16%)			766,768	175,144	591,624	66,829	189,256	334,804	515,768	22.8	77.2	8.7	24.7	43.7	67.3
DISTRICT 16	-664	Total:	766,323	194,657	571,666	107,591	173,388	290,403	454,168	25.4	74.6	14.0	22.6	37.9	59.3
	-0.09 %	VAP:	570,091	158,419	411,672	84,187	120,900	203,741	319,301	27.8	72.2	14.8	21.2	35.7	56.0
Harris (16%)			766,323	194,657	571,666	107,591	173,388	290,403	454,168	25.4	74.6	14.0	22.6	37.9	59.3
DISTRICT 17	-475	Total:	766,512	135,075	631,437	19,727	191,175	420,513	603,365	17.6	82.4	2.6	24.9	54.9	78.7
	-0.06 %	VAP:	556,888	111,779	445,109	15,167	140,204	287,031	423,090	20.1	79.9	2.7	25.2	51.5	76.0
Galveston (1%)			3,304	2,596	708	91	116	425	516	78.6	21.4	2.8	3.5	12.9	15.6
Harris (16%)			763,208	132,479	630,729	19,636	191,059	420,088	602,849	17.4	82.6	2.6	25.0	55.0	79.0
DISTRICT 18	273	Total:	767,260	246,110	521,150	52,883	131,242	333,286	458,143	32.1	67.9	6.9	17.1	43.4	59.7
	0.04 %	VAP:	599,062	213,949	385,113	43,388	99,590	236,865	332,977	35.7	64.3	7.2	16.6	39.5	55.6
Galveston (3%)			12,202	7,591	4,611	488	825	3,044	3,816	62.2	37.8	4.0	6.8	24.9	31.3
Harris (16%)			755,058	238,519	516,539	52,395	130,417	330,242	454,327	31.6	68.4	6.9	17.3	43.7	60.2
DISTRICT 19	-433	Total:	766,554	227,408	539,146	79,732	113,147	344,409	450,119	29.7	70.3	10.4	14.8	44.9	58.7
	-0.06 %	VAP:	583,982	190,498	393,484	61,204	86,485	242,931	324,864	32.6	67.4	10.5	14.8	41.6	55.6
Harris (16%)			766,554	227,408	539,146	79,732	113,147	344,409	450,119	29.7	70.3	10.4	14.8	44.9	58.7
DISTRICT 20	312	Total:	767,299	248,057	519,242	62,795	191,888	261,581	445,481	32.3	67.7	8.2	25.0	34.1	58.1
	0.04 %	VAP:	571,252	200,356	370,896	46,381	140,879	178,431	315,393	35.1	64.9	8.1	24.7	31.2	55.2
Brazoria (53%)			196,749	68,708	128,041	26,187	45,059	55,824	99,045	34.9	65.1	13.3	22.9	28.4	50.3
Fort Bend (0%)			0	0	0	0	0	0	0	0.0	0.0	0.0	0.0	0.0	0.0
Galveston (73%)			255,812	138,004	117,808	11,327	40,266	62,187	100,477	53.9	46.1	4.4	15.7	24.3	39.3
Harris (7%)			314,738	41,345	273,393	25,281	106,563	143,570	245,959	13.1	86.9	8.0	33.9	45.6	78.1
DISTRICT 21	-32	Total:	766,955	368,747	398,208	179,883	92,290	113,389	201,780	48.1	51.9	23.5	12.0	14.8	26.3
	0.00 %	VAP:	582,663	299,883	282,780	127,737	65,453	78,493	142,032	51.5	48.5	21.9	11.2	13.5	24.4
Collin (68%)			724,749	340,965	383,784	175,525	88,526	107,897	192,701	47.0	53.0	24.2	12.2	14.9	26.6
Dallas (2%)			42,206	27,782	14,424	4,358	3,764	5,492	9,079	65.8	34.2	10.3	8.9	13.0	21.5
DISTRICT 22	368	Total:	767,355	340,558	426,797	119,090	112,549	184,298	291,273	44.4	55.6	15.5	14.7	24.0	38.0
	0.05 %	VAP:	587,155	281,428	305,727	86,310	81,427	127,499	206,015	47.9	52.1	14.7	13.9	21.7	35.1
Dallas (9%)			228,853	95,799	133,054	38,398	28,593	63,313	90,465	41.9	58.1	16.8	12.5	27.7	39.5
Denton (59%)			538,502	244,759	293,743	80,692	83,956	120,985	200,808	45.5	54.5	15.0	15.6	22.5	37.3

District Population Analysis with County Subtotals

CONGRESSIONAL DISTRICTS - PLANC2270

	Deviation		Total	Anglo	Non-Anglo	Asian	Black	Hispanic	B+H	%Anglo	%Non-Anglo	%Asian	%Black	%Hispanic	%B+H
DISTRICT 23	194	Total:	767,181	272,107	495,074	39,951	140,164	307,397	441,472	35.5	64.5	5.2	18.3	40.1	57.5
	0.03 %	VAP:	571,707	228,262	343,445	29,477	99,428	205,970	302,605	39.9	60.1	5.2	17.4	36.0	52.9
Tarrant (36%)			767,181	272,107	495,074	39,951	140,164	307,397	441,472	35.5	64.5	5.2	18.3	40.1	57.5
DISTRICT 24	-638	Total:	766,349	271,153	495,196	65,965	211,391	211,631	414,929	35.4	64.6	8.6	27.6	27.6	54.1
	-0.08 %	VAP:	571,058	224,360	346,698	50,111	147,525	141,026	284,769	39.3	60.7	8.8	25.8	24.7	49.9
Tarrant (36%)			766,349	271,153	495,196	65,965	211,391	211,631	414,929	35.4	64.6	8.6	27.6	27.6	54.1
DISTRICT 25	-481	Total:	766,506	193,650	572,856	50,253	156,703	360,970	511,850	25.3	74.7	6.6	20.4	47.1	66.8
	-0.06 %	VAP:	559,273	164,341	394,932	38,136	110,568	239,709	347,687	29.4	70.6	6.8	19.8	42.9	62.2
Dallas (29%)			766,506	193,650	572,856	50,253	156,703	360,970	511,850	25.3	74.7	6.6	20.4	47.1	66.8
DISTRICT 26	-168	Total:	766,819	142,773	624,046	20,409	298,445	304,164	595,768	18.6	81.4	2.7	38.9	39.7	77.7
	-0.02 %	VAP:	585,848	130,499	455,349	16,842	225,255	209,817	431,674	22.3	77.7	2.9	38.4	35.8	73.7
Dallas (29%)			766,819	142,773	624,046	20,409	298,445	304,164	595,768	18.6	81.4	2.7	38.9	39.7	77.7
DISTRICT 27	-450	Total:	766,537	256,751	509,786	64,339	119,533	319,864	434,008	33.5	66.5	8.4	15.6	41.7	56.6
	-0.06 %	VAP:	582,799	216,305	366,494	49,232	89,074	221,620	307,850	37.1	62.9	8.4	15.3	38.0	52.8
Dallas (29%)			766,537	256,751	509,786	64,339	119,533	319,864	434,008	33.5	66.5	8.4	15.6	41.7	56.6
DISTRICT 28	122	Total:	767,109	486,918	280,191	73,430	60,465	125,624	181,986	63.5	36.5	9.6	7.9	16.4	23.7
	0.02 %	VAP:	574,015	383,820	190,195	50,726	39,843	82,583	120,516	66.9	33.1	8.8	6.9	14.4	21.0
Dallas (2%)			42,618	8,232	34,386	25,328	4,697	4,032	8,519	19.3	80.7	59.4	11.0	9.5	20.0
Parker (99%)			147,381	117,062	30,319	1,990	2,919	19,713	22,358	79.4	20.6	1.4	2.0	13.4	15.2
Tarrant (27%)			577,110	361,624	215,486	46,112	52,849	101,879	151,109	62.7	37.3	8.0	9.2	17.7	26.2
DISTRICT 29	-396	Total:	766,591	366,813	399,778	11,417	59,780	319,987	373,755	47.8	52.2	1.5	7.8	41.7	48.8
	-0.05 %	VAP:	584,344	301,473	282,871	8,223	42,668	222,365	262,790	51.6	48.4	1.4	7.3	38.1	45.0
Austin (100%)			30,167	18,480	11,687	304	2,791	8,052	10,630	61.3	38.7	1.0	9.3	26.7	35.2
Bee (100%)			31,047	8,600	22,447	307	2,558	19,392	21,804	27.7	72.3	1.0	8.2	62.5	70.2
Brazoria (47%)			175,282	93,125	82,157	3,810	16,059	59,378	73,981	53.1	46.9	2.2	9.2	33.9	42.2
Colorado (100%)			20,557	11,761	8,796	132	2,535	5,990	8,336	57.2	42.8	0.6	12.3	29.1	40.6
DeWitt (100%)			19,824	10,854	8,970	105	1,867	6,890	8,564	54.8	45.2	0.5	9.4	34.8	43.2
Fayette (100%)			24,435	17,041	7,394	129	1,722	5,216	6,785	69.7	30.3	0.5	7.0	21.3	27.8
Goliad (100%)			7,012	4,246	2,766	60	349	2,288	2,569	60.6	39.4	0.9	5.0	32.6	36.6
Gonzales (100%)			19,653	8,159	11,494	122	1,391	9,897	11,074	41.5	58.5	0.6	7.1	50.4	56.3
Karnes (100%)			14,710	5,388	9,322	196	1,265	7,734	8,910	36.6	63.4	1.3	8.6	52.6	60.6
Lavaca (100%)			20,337	14,564	5,773	114	1,497	3,936	5,316	71.6	28.4	0.6	7.4	19.4	26.1
Live Oak (100%)			11,335	5,968	5,367	66	275	4,790	5,031	52.7	47.3	0.6	2.4	42.3	44.4
Matagorda (100%)			36,255	15,355	20,900	856	4,330	15,455	19,466	42.4	57.6	2.4	11.9	42.6	53.7
Nueces (19%)			66,115	19,148	46,967	657	1,576	44,409	45,488	29.0	71.0	1.0	2.4	67.2	68.8
Refugio (100%)			6,741	2,864	3,877	61	534	3,306	3,735	42.5	57.5	0.9	7.9	49.0	55.4

District Population Analysis with County Subtotals

CONGRESSIONAL DISTRICTS - PLANC2270

	Deviation		Total	Anglo	Non-Anglo	Asian	Black	Hispanic	B+H	%Anglo	%Non-Anglo	%Asian	%Black	%Hispanic	%B+H
DISTRICT 29	-396	Total:	766,591	366,813	399,778	11,417	59,780	319,987	373,755	47.8	52.2	1.5	7.8	41.7	48.8
	-0.05 %	VAP:	584,344	301,473	282,871	8,223	42,668	222,365	262,790	51.6	48.4	1.4	7.3	38.1	45.0
San Patricio (100%)			68,755	26,613	42,142	1,278	1,725	38,220	39,491	38.7	61.3	1.9	2.5	55.6	57.4
Victoria (99%)			90,142	38,402	51,740	1,746	6,832	42,741	48,551	42.6	57.4	1.9	7.6	47.4	53.9
Washington (92%)			32,901	20,238	12,663	665	5,335	6,094	11,252	61.5	38.5	2.0	16.2	18.5	34.2
Wharton (100%)			41,570	18,130	23,440	264	6,038	16,967	22,632	43.6	56.4	0.6	14.5	40.8	54.4
Wilson (100%)			49,753	27,877	21,876	545	1,101	19,232	20,140	56.0	44.0	1.1	2.2	38.7	40.5
DISTRICT 30	-56	Total:	766,931	380,333	386,598	23,995	59,234	291,685	344,815	49.6	50.4	3.1	7.7	38.0	45.0
	-0.01 %	VAP:	576,211	309,267	266,944	17,508	40,587	196,439	234,845	53.7	46.3	3.0	7.0	34.1	40.8
Bailey (100%)			6,904	2,190	4,714	19	91	4,540	4,600	31.7	68.3	0.3	1.3	65.8	66.6
Castro (100%)			7,371	2,328	5,043	49	155	4,784	4,905	31.6	68.4	0.7	2.1	64.9	66.5
Cochran (100%)			2,547	912	1,635	16	94	1,527	1,594	35.8	64.2	0.6	3.7	60.0	62.6
Crosby (100%)			5,133	2,076	3,057	41	203	2,829	2,965	40.4	59.6	0.8	4.0	55.1	57.8
Dallam (100%)			7,115	3,119	3,996	33	142	3,707	3,837	43.8	56.2	0.5	2.0	52.1	53.9
Deaf Smith (100%)			18,583	4,233	14,350	78	290	13,925	14,080	22.8	77.2	0.4	1.6	74.9	75.8
Dickens (100%)			1,770	1,178	592	21	64	512	548	66.6	33.4	1.2	3.6	28.9	31.0
Floyd (100%)			5,402	2,079	3,323	39	207	3,067	3,228	38.5	61.5	0.7	3.8	56.8	59.8
Hale (100%)			32,522	10,693	21,829	243	1,807	19,489	21,052	32.9	67.1	0.7	5.6	59.9	64.7
Hansford (100%)			5,285	2,552	2,733	15	43	2,615	2,643	48.3	51.7	0.3	0.8	49.5	50.0
Hartley (100%)			5,382	3,403	1,979	39	249	1,631	1,861	63.2	36.8	0.7	4.6	30.3	34.6
Hockley (100%)			21,537	9,752	11,785	97	803	10,624	11,295	45.3	54.7	0.5	3.7	49.3	52.4
Hutchinson (100%)			20,617	13,783	6,834	200	757	4,961	5,589	66.9	33.1	1.0	3.7	24.1	27.1
Lamb (100%)			13,045	4,981	8,064	41	544	7,449	7,904	38.2	61.8	0.3	4.2	57.1	60.6
Lubbock (100%)			310,639	154,994	155,645	11,533	31,107	109,170	137,329	49.9	50.1	3.7	10.0	35.1	44.2
Moore (100%)			21,358	6,499	14,859	1,071	832	12,647	13,398	30.4	69.6	5.0	3.9	59.2	62.7
Motley (100%)			1,063	858	205	18	18	153	166	80.7	19.3	1.7	1.7	14.4	15.6
Oldham (100%)			1,758	1,325	433	31	77	313	372	75.4	24.6	1.8	4.4	17.8	21.2
Parmer (100%)			9,869	3,187	6,682	36	137	6,504	6,575	32.3	67.7	0.4	1.4	65.9	66.6
Potter (100%)			118,525	50,153	68,372	6,757	14,438	45,193	58,528	42.3	57.7	5.7	12.2	38.1	49.4
Randall (100%)			140,753	95,457	45,296	3,550	6,592	31,583	37,395	67.8	32.2	2.5	4.7	22.4	26.6
Sherman (100%)			2,782	1,362	1,420	24	60	1,315	1,354	49.0	51.0	0.9	2.2	47.3	48.7
Swisher (100%)			6,971	3,219	3,752	44	524	3,147	3,597	46.2	53.8	0.6	7.5	45.1	51.6
DISTRICT 31	0	Total:	766,987	477,299	289,688	13,230	51,523	209,840	256,113	62.2	37.8	1.7	6.7	27.4	33.4
	0.00 %	VAP:	589,779	387,710	202,069	9,346	35,949	142,325	176,246	65.7	34.3	1.6	6.1	24.1	29.9
Andrews (100%)			18,610	7,405	11,205	153	376	10,400	10,683	39.8	60.2	0.8	2.0	55.9	57.4
Archer (100%)			8,560	7,356	1,204	74	106	742	831	85.9	14.1	0.9	1.2	8.7	9.7
Armstrong (100%)			1,848	1,593	255	28	34	144	162	86.2	13.8	1.5	1.8	7.8	8.8
Baylor (100%)			3,465	2,797	668	22	113	439	534	80.7	19.3	0.6	3.3	12.7	15.4

District Population Analysis with County Subtotals

CONGRESSIONAL DISTRICTS - PLANC2270

	Deviation		Total	Anglo	Non-Anglo	Asian	Black	Hispanic	B+H	%Anglo	%Non-Anglo	%Asian	%Black	%Hispanic	%B+H
DISTRICT 31	0	Total:	766,987	477,299	289,688	13,230	51,523	209,840	256,113	62.2	37.8	1.7	6.7	27.4	33.4
	0.00 %	VAP:	589,779	387,710	202,069	9,346	35,949	142,325	176,246	65.7	34.3	1.6	6.1	24.1	29.9
Borden (100%)			631	528	103	14	16	86	95	83.7	16.3	2.2	2.5	13.6	15.1
Briscoe (100%)			1,435	1,008	427	13	30	368	391	70.2	29.8	0.9	2.1	25.6	27.2
Brown (100%)			38,095	26,672	11,423	382	1,881	8,211	9,884	70.0	30.0	1.0	4.9	21.6	25.9
Callahan (100%)			13,708	11,555	2,153	109	269	1,306	1,545	84.3	15.7	0.8	2.0	9.5	11.3
Carson (100%)			5,807	4,873	934	33	91	558	636	83.9	16.1	0.6	1.6	9.6	11.0
Childress (100%)			6,664	3,852	2,812	93	672	1,942	2,585	57.8	42.2	1.4	10.1	29.1	38.8
Clay (100%)			10,218	8,941	1,277	87	121	641	745	87.5	12.5	0.9	1.2	6.3	7.3
Coleman (100%)			7,684	6,013	1,671	58	236	1,192	1,396	78.3	21.7	0.8	3.1	15.5	18.2
Collingsworth (100%)			2,652	1,617	1,035	32	148	832	955	61.0	39.0	1.2	5.6	31.4	36.0
Comanche (100%)			13,594	9,197	4,397	62	127	3,867	3,949	67.7	32.3	0.5	0.9	28.4	29.0
Cottle (100%)			1,380	902	478	18	128	327	440	65.4	34.6	1.3	9.3	23.7	31.9
Dawson (100%)			12,456	4,590	7,866	86	1,004	6,767	7,665	36.8	63.2	0.7	8.1	54.3	61.5
Donley (100%)			3,258	2,537	721	42	227	356	561	77.9	22.1	1.3	7.0	10.9	17.2
Eastland (100%)			17,725	13,653	4,072	169	497	2,934	3,380	77.0	23.0	1.0	2.8	16.6	19.1
Fisher (100%)			3,672	2,496	1,176	27	149	973	1,088	68.0	32.0	0.7	4.1	26.5	29.6
Foard (100%)			1,095	845	250	12	33	197	220	77.2	22.8	1.1	3.0	18.0	20.1
Gaines (100%)			21,598	12,554	9,044	139	356	8,401	8,676	58.1	41.9	0.6	1.6	38.9	40.2
Garza (100%)			5,816	2,162	3,654	56	381	3,272	3,554	37.2	62.8	1.0	6.6	56.3	61.1
Gillespie (100%)			26,725	19,884	6,841	213	245	5,766	5,941	74.4	25.6	0.8	0.9	21.6	22.2
Gray (100%)			21,227	13,025	8,202	192	1,039	6,347	7,313	61.4	38.6	0.9	4.9	29.9	34.5
Hall (100%)			2,825	1,589	1,236	30	237	950	1,159	56.2	43.8	1.1	8.4	33.6	41.0
Hardeman (100%)			3,549	2,441	1,108	30	195	818	983	68.8	31.2	0.8	5.5	23.0	27.7
Haskell (100%)			5,416	3,628	1,788	43	268	1,377	1,599	67.0	33.0	0.8	4.9	25.4	29.5
Hemphill (100%)			3,382	2,090	1,292	39	29	1,137	1,156	61.8	38.2	1.2	0.9	33.6	34.2
Howard (100%)			34,860	15,672	19,188	561	2,113	16,174	17,929	45.0	55.0	1.6	6.1	46.4	51.4
Jack (64%)			5,457	4,147	1,310	42	282	891	1,152	76.0	24.0	0.8	5.2	16.3	21.1
Jones (100%)			19,663	11,485	8,178	158	2,187	5,504	7,599	58.4	41.6	0.8	11.1	28.0	38.6
Kent (100%)			753	657	96	9	11	81	86	87.3	12.7	1.2	1.5	10.8	11.4
King (100%)			265	230	35	4	8	25	31	86.8	13.2	1.5	3.0	9.4	11.7
Knox (100%)			3,353	1,935	1,418	34	210	1,130	1,309	57.7	42.3	1.0	6.3	33.7	39.0
Lipscomb (100%)			3,059	1,786	1,273	18	22	1,123	1,140	58.4	41.6	0.6	0.7	36.7	37.3
Llano (100%)			21,243	17,530	3,713	194	233	2,508	2,687	82.5	17.5	0.9	1.1	11.8	12.6
Lynn (100%)			5,596	2,960	2,636	34	151	2,352	2,482	52.9	47.1	0.6	2.7	42.0	44.4
Martin (100%)			5,237	2,780	2,457	34	128	2,255	2,359	53.1	46.9	0.6	2.4	43.1	45.0
Mills (100%)			4,456	3,498	958	26	52	728	770	78.5	21.5	0.6	1.2	16.3	17.3
Mitchell (100%)			8,990	4,328	4,662	71	1,072	3,454	4,457	48.1	51.9	0.8	11.9	38.4	49.6

District Population Analysis with County Subtotals

CONGRESSIONAL DISTRICTS - PLANC2270

	Deviation		Total	Anglo	Non-Anglo	Asian	Black	Hispanic	B+H	%Anglo	%Non-Anglo	%Asian	%Black	%Hispanic	%B+H
DISTRICT 31	0	Total:	766,987	477,299	289,688	13,230	51,523	209,840	256,113	62.2	37.8	1.7	6.7	27.4	33.4
	0.00 %	VAP:	589,779	387,710	202,069	9,346	35,949	142,325	176,246	65.7	34.3	1.6	6.1	24.1	29.9
Nolan (100%)			14,738	8,138	6,600	150	953	5,354	6,120	55.2	44.8	1.0	6.5	36.3	41.5
Ochiltree (100%)			10,015	4,245	5,770	58	66	5,470	5,510	42.4	57.6	0.6	0.7	54.6	55.0
Roberts (100%)			827	717	110	15	21	50	65	86.7	13.3	1.8	2.5	6.0	7.9
San Saba (100%)			5,730	3,690	2,040	53	150	1,749	1,879	64.4	35.6	0.9	2.6	30.5	32.8
Scurry (100%)			16,932	8,637	8,295	140	812	7,139	7,853	51.0	49.0	0.8	4.8	42.2	46.4
Shackelford (100%)			3,105	2,612	493	33	46	363	394	84.1	15.9	1.1	1.5	11.7	12.7
Stephens (100%)			9,101	6,256	2,845	89	327	2,204	2,503	68.7	31.3	1.0	3.6	24.2	27.5
Stonewall (100%)			1,245	958	287	9	41	226	256	76.9	23.1	0.7	3.3	18.2	20.6
Taylor (100%)			143,208	87,316	55,892	4,299	14,655	34,756	47,874	61.0	39.0	3.0	10.2	24.3	33.4
Terry (100%)			11,831	4,599	7,232	78	540	6,569	7,009	38.9	61.1	0.7	4.6	55.5	59.2
Throckmorton (100%)			1,440	1,248	192	8	17	145	156	86.7	13.3	0.6	1.2	10.1	10.8
Wheeler (100%)			4,990	3,469	1,521	53	137	1,227	1,345	69.5	30.5	1.1	2.7	24.6	27.0
Wichita (100%)			129,350	79,694	49,656	3,968	16,588	25,803	41,265	61.6	38.4	3.1	12.8	19.9	31.9
Wilbarger (100%)			12,887	7,012	5,875	632	1,259	3,734	4,910	54.4	45.6	4.9	9.8	29.0	38.1
Yoakum (100%)			7,694	2,488	5,206	72	110	4,968	5,057	32.3	67.7	0.9	1.4	64.6	65.7
Young (100%)			17,867	13,409	4,458	132	324	3,508	3,790	75.0	25.0	0.7	1.8	19.6	21.2
DISTRICT 32	62	Total:	767,049	488,165	278,884	17,975	65,615	178,419	237,749	63.6	36.4	2.3	8.6	23.3	31.0
	0.01 %	VAP:	593,930	400,579	193,351	12,390	45,352	119,781	162,398	67.4	32.6	2.1	7.6	20.2	27.3
Bandera (100%)			20,851	15,595	5,256	219	270	4,010	4,247	74.8	25.2	1.1	1.3	19.2	20.4
Bell (50%)			187,120	105,230	81,890	6,546	27,200	45,338	69,993	56.2	43.8	3.5	14.5	24.2	37.4
Blanco (100%)			11,374	8,707	2,667	100	123	2,092	2,196	76.6	23.4	0.9	1.1	18.4	19.3
Burleson (100%)			17,642	11,258	6,384	118	2,145	3,712	5,737	63.8	36.2	0.7	12.2	21.0	32.5
Burnet (100%)			49,130	34,810	14,320	629	1,011	11,199	12,068	70.9	29.1	1.3	2.1	22.8	24.6
Comal (68%)			110,270	76,945	33,325	1,996	2,471	25,956	27,995	69.8	30.2	1.8	2.2	23.5	25.4
Coryell (100%)			83,093	46,213	36,880	3,238	15,290	16,482	30,436	55.6	44.4	3.9	18.4	19.8	36.6
Hays (1%)			1,281	1,089	192	17	10	120	130	85.0	15.0	1.3	0.8	9.4	10.1
Kendall (100%)			44,279	31,767	12,512	743	603	10,029	10,509	71.7	28.3	1.7	1.4	22.6	23.7
Kerr (96%)			50,752	34,270	16,482	834	1,112	13,354	14,245	67.5	32.5	1.6	2.2	26.3	28.1
Lampasas (100%)			21,627	15,132	6,495	512	1,079	4,179	5,135	70.0	30.0	2.4	5.0	19.3	23.7
Lee (100%)			17,478	10,612	6,866	123	1,945	4,479	6,287	60.7	39.3	0.7	11.1	25.6	36.0
Leon (81%)			12,726	9,245	3,481	126	848	2,180	2,992	72.6	27.4	1.0	6.7	17.1	23.5
Milam (100%)			24,754	15,367	9,387	193	2,520	6,264	8,582	62.1	37.9	0.8	10.2	25.3	34.7
Robertson (100%)			16,757	9,505	7,252	145	3,381	3,528	6,789	56.7	43.3	0.9	20.2	21.1	40.5
Williamson (16%)			97,915	62,420	35,495	2,436	5,607	25,497	30,408	63.7	36.3	2.5	5.7	26.0	31.1

District Population Analysis with County Subtotals

CONGRESSIONAL DISTRICTS - PLANC2270

	Deviation		Total	Anglo	Non-Anglo	Asian	Black	Hispanic	B+H	%Anglo	%Non-Anglo	%Asian	%Black	%Hispanic	%B+H
DISTRICT 33	-150	Total:	766,837	440,341	326,496	20,149	140,497	150,863	287,873	57.4	42.6	2.6	18.3	19.7	37.5
	-0.02 %	VAP:	583,617	353,560	230,057	14,795	102,769	99,496	200,610	60.6	39.4	2.5	17.6	17.0	34.4
Angelina (4%)			3,576	3,269	307	5	40	112	146	91.4	8.6	0.1	1.1	3.1	4.1
Chambers (100%)			46,571	29,858	16,713	879	3,763	10,952	14,512	64.1	35.9	1.9	8.1	23.5	31.2
Galveston (23%)			79,364	43,167	36,197	3,730	7,967	22,980	30,454	54.4	45.6	4.7	10.0	29.0	38.4
Hardin (100%)			56,231	46,934	9,297	608	3,559	3,417	6,891	83.5	16.5	1.1	6.3	6.1	12.3
Harris (0%)			15,203	9,356	5,847	461	1,015	3,986	4,880	61.5	38.5	3.0	6.7	26.2	32.1
Jasper (100%)			32,980	23,795	9,185	193	5,950	2,198	8,107	72.1	27.9	0.6	18.0	6.7	24.6
Jefferson (100%)			256,526	96,047	160,479	11,256	88,504	58,915	145,686	37.4	62.6	4.4	34.5	23.0	56.8
Liberty (100%)			91,628	50,044	41,584	734	8,052	30,797	38,563	54.6	45.4	0.8	8.8	33.6	42.1
Newton (100%)			12,217	9,249	2,968	50	2,253	344	2,571	75.7	24.3	0.4	18.4	2.8	21.0
Orange (100%)			84,808	64,935	19,873	1,451	8,941	7,265	15,988	76.6	23.4	1.7	10.5	8.6	18.9
Polk (100%)			50,123	34,808	15,315	490	5,422	7,345	12,617	69.4	30.6	1.0	10.8	14.7	25.2
Sabine (100%)			9,894	8,307	1,587	82	852	393	1,200	84.0	16.0	0.8	8.6	4.0	12.1
San Augustine (100%)			7,918	5,270	2,648	64	1,897	639	2,487	66.6	33.4	0.8	24.0	8.1	31.4
Tyler (100%)			19,798	15,302	4,496	146	2,282	1,520	3,771	77.3	22.7	0.7	11.5	7.7	19.0
DISTRICT 34	-371	Total:	766,616	458,172	308,444	25,887	74,035	191,272	261,682	59.8	40.2	3.4	9.7	25.0	34.1
	-0.05 %	VAP:	580,340	366,935	213,405	18,179	53,535	127,397	179,198	63.2	36.8	3.1	9.2	22.0	30.9
Angelina (96%)			82,819	46,701	36,118	1,164	14,075	19,620	33,302	56.4	43.6	1.4	17.0	23.7	40.2
Grimes (100%)			29,268	16,910	12,358	195	4,217	7,361	11,400	57.8	42.2	0.7	14.4	25.2	39.0
Montgomery (88%)			549,001	334,120	214,881	23,011	35,875	142,783	176,054	60.9	39.1	4.2	6.5	26.0	32.1
San Jacinto (100%)			27,402	19,170	8,232	176	2,412	4,822	7,143	70.0	30.0	0.6	8.8	17.6	26.1
Trinity (13%)			1,726	1,448	278	6	97	108	203	83.9	16.1	0.3	5.6	6.3	11.8
Walker (100%)			76,400	39,823	36,577	1,335	17,359	16,578	33,580	52.1	47.9	1.7	22.7	21.7	44.0
DISTRICT 35	154	Total:	767,141	482,956	284,185	12,876	81,019	172,018	248,385	63.0	37.0	1.7	10.6	22.4	32.4
	0.02 %	VAP:	589,771	392,374	197,397	9,431	57,882	113,744	169,867	66.5	33.5	1.6	9.8	19.3	28.8
Anderson (100%)			57,922	33,098	24,824	543	12,253	11,111	23,107	57.1	42.9	0.9	21.2	19.2	39.9
Bosque (100%)			18,235	13,621	4,614	148	503	3,321	3,737	74.7	25.3	0.8	2.8	18.2	20.5
Erath (100%)			42,545	30,006	12,539	557	1,646	9,254	10,774	70.5	29.5	1.3	3.9	21.8	25.3
Falls (100%)			16,968	8,707	8,261	106	4,023	3,965	7,845	51.3	48.7	0.6	23.7	23.4	46.2
Freestone (95%)			18,560	12,225	6,335	135	2,901	3,031	5,856	65.9	34.1	0.7	15.6	16.3	31.6
Hamilton (100%)			8,222	6,805	1,417	63	68	1,045	1,104	82.8	17.2	0.8	0.8	12.7	13.4
Hill (100%)			35,874	24,123	11,751	278	2,527	7,884	10,291	67.2	32.8	0.8	7.0	22.0	28.7
Hood (100%)			61,598	49,815	11,783	755	931	7,958	8,774	80.9	19.1	1.2	1.5	12.9	14.2
Johnson (100%)			179,927	119,226	60,701	2,852	8,888	42,613	50,684	66.3	33.7	1.6	4.9	23.7	28.2
Limestone (100%)			22,146	12,530	9,616	245	4,117	5,013	8,945	56.6	43.4	1.1	18.6	22.6	40.4
McLennan (100%)			260,579	139,693	120,886	6,704	41,799	68,587	107,816	53.6	46.4	2.6	16.0	26.3	41.4
Navarro (12%)			6,110	4,633	1,477	52	381	829	1,197	75.8	24.2	0.9	6.2	13.6	19.6

District Population Analysis with County Subtotals

CONGRESSIONAL DISTRICTS - PLANC2270

	Deviation		Total	Anglo	Non-Anglo	Asian	Black	Hispanic	B+H	%Anglo	%Non-Anglo	%Asian	%Black	%Hispanic	%B+H
DISTRICT 35	154	Total:	767,141	482,956	284,185	12,876	81,019	172,018	248,385	63.0	37.0	1.7	10.6	22.4	32.4
	0.02 %	VAP:	589,771	392,374	197,397	9,431	57,882	113,744	169,867	66.5	33.5	1.6	9.8	19.3	28.8
Palo Pinto (100%)			28,409	20,778	7,631	345	857	5,614	6,367	73.1	26.9	1.2	3.0	19.8	22.4
Parker (1%)			841	685	156	0	10	106	115	81.5	18.5	0.0	1.2	12.6	13.7
Somervell (100%)			9,205	7,011	2,194	93	115	1,687	1,773	76.2	23.8	1.0	1.2	18.3	19.3
DISTRICT 36	-543	Total:	766,444	445,088	321,356	25,423	118,170	163,545	277,402	58.1	41.9	3.3	15.4	21.3	36.2
	-0.07 %	VAP:	594,537	365,181	229,356	20,281	86,516	110,151	194,419	61.4	38.6	3.4	14.6	18.5	32.7
Brazos (100%)			233,849	123,035	110,814	16,856	27,910	63,067	88,787	52.6	47.4	7.2	11.9	27.0	38.0
Cherokee (100%)			50,412	30,095	20,317	418	7,069	11,797	18,714	59.7	40.3	0.8	14.0	23.4	37.1
Houston (100%)			22,066	12,957	9,109	186	5,462	3,071	8,439	58.7	41.3	0.8	24.8	13.9	38.2
Leon (19%)			2,993	2,414	579	27	211	266	477	80.7	19.3	0.9	7.0	8.9	15.9
Madison (100%)			13,455	6,984	6,471	131	2,724	3,415	6,099	51.9	48.1	1.0	20.2	25.4	45.3
Nacogdoches (100%)			64,653	37,158	27,495	1,066	11,610	13,597	24,950	57.5	42.5	1.6	18.0	21.0	38.6
Panola (100%)			22,491	16,098	6,393	178	3,509	2,190	5,633	71.6	28.4	0.8	15.6	9.7	25.0
Rusk (100%)			52,214	32,022	20,192	349	9,032	9,579	18,445	61.3	38.7	0.7	17.3	18.3	35.3
Shelby (100%)			24,022	14,416	9,606	458	4,095	4,685	8,702	60.0	40.0	1.9	17.0	19.5	36.2
Smith (100%)			233,479	134,452	99,027	5,402	41,819	47,281	87,936	57.6	42.4	2.3	17.9	20.3	37.7
Trinity (87%)			11,876	9,085	2,791	94	1,172	1,206	2,358	76.5	23.5	0.8	9.9	10.2	19.9
Upshur (78%)			32,030	24,587	7,443	229	2,848	3,060	5,826	76.8	23.2	0.7	8.9	9.6	18.2
Washington (8%)			2,904	1,785	1,119	29	709	331	1,036	61.5	38.5	1.0	24.4	11.4	35.7
DISTRICT 37	76	Total:	767,063	485,332	281,731	57,522	68,495	135,534	200,331	63.3	36.7	7.5	8.9	17.7	26.1
	0.01 %	VAP:	552,741	368,051	184,690	38,498	44,189	86,010	128,539	66.6	33.4	7.0	8.0	15.6	23.3
Collin (32%)			339,716	201,507	138,209	31,359	37,660	61,261	97,212	59.3	40.7	9.2	11.1	18.0	28.6
Denton (41%)			367,920	240,887	127,033	25,568	29,682	61,793	89,650	65.5	34.5	6.9	8.1	16.8	24.4
Wise (87%)			59,427	42,938	16,489	595	1,153	12,480	13,469	72.3	27.7	1.0	1.9	21.0	22.7
DISTRICT 38	1,463	Total:	768,450	482,532	285,918	15,202	82,859	163,490	242,529	62.8	37.2	2.0	10.8	21.3	31.6
	0.19 %	VAP:	570,057	381,396	188,661	10,358	55,427	102,940	156,947	66.9	33.1	1.8	9.7	18.1	27.5
Cooke (100%)			41,668	29,404	12,264	446	1,687	8,519	10,062	70.6	29.4	1.1	4.0	20.4	24.1
Ellis (100%)			192,455	106,495	85,960	2,639	27,000	52,032	77,843	55.3	44.7	1.4	14.0	27.0	40.4
Fannin (38%)			13,514	10,890	2,624	112	340	1,468	1,782	80.6	19.4	0.8	2.5	10.9	13.2
Grayson (100%)			135,543	95,211	40,332	2,686	9,856	20,868	30,196	70.2	29.8	2.0	7.3	15.4	22.3
Hunt (100%)			99,956	65,598	34,358	1,552	9,374	19,673	28,642	65.6	34.4	1.6	9.4	19.7	28.7
Jack (36%)			3,015	2,211	804	30	68	630	684	73.3	26.7	1.0	2.3	20.9	22.7
Kaufman (100%)			145,310	78,626	66,684	3,026	24,448	36,165	59,668	54.1	45.9	2.1	16.8	24.9	41.1
Montague (100%)			19,965	16,342	3,623	129	206	2,361	2,543	81.9	18.1	0.6	1.0	11.8	12.7
Rockwall (100%)			107,819	70,198	37,621	4,533	9,772	20,560	29,811	65.1	34.9	4.2	9.1	19.1	27.6
Wise (13%)			9,205	7,557	1,648	49	108	1,214	1,298	82.1	17.9	0.5	1.2	13.2	14.1

District Population Analysis with County Subtotals

CONGRESSIONAL DISTRICTS - PLANC2270

	Deviation		Total	Anglo	Non-Anglo	Asian	Black	Hispanic	B+H	%Anglo	%Non-Anglo	%Asian	%Black	%Hispanic	%B+H
DISTRICT 39	3,995	Total:	770,982	505,278	265,704	9,150	115,567	118,137	230,821	65.5	34.5	1.2	15.0	15.3	29.9
	0.52 %	VAP:	593,186	409,380	183,806	6,519	83,385	75,055	157,297	69.0	31.0	1.1	14.1	12.7	26.5
Bowie (100%)			92,893	55,855	37,038	1,506	25,188	7,602	32,451	60.1	39.9	1.6	27.1	8.2	34.9
Camp (100%)			12,464	6,734	5,730	154	2,092	3,222	5,262	54.0	46.0	1.2	16.8	25.9	42.2
Cass (100%)			28,454	21,028	7,426	199	4,941	1,336	6,224	73.9	26.1	0.7	17.4	4.7	21.9
Delta (100%)			5,230	4,189	1,041	63	402	394	765	80.1	19.9	1.2	7.7	7.5	14.6
Fannin (62%)			22,148	16,152	5,996	207	2,288	2,750	4,978	72.9	27.1	0.9	10.3	12.4	22.5
Franklin (100%)			10,359	7,876	2,483	104	534	1,455	1,943	76.0	24.0	1.0	5.2	14.0	18.8
Freestone (5%)			875	592	283	8	137	124	256	67.7	32.3	0.9	15.7	14.2	29.3
Gregg (100%)			124,239	68,050	56,189	2,137	27,498	24,040	50,879	54.8	45.2	1.7	22.1	19.3	41.0
Harrison (100%)			68,839	42,039	26,800	718	14,553	9,839	24,107	61.1	38.9	1.0	21.1	14.3	35.0
Henderson (100%)			82,150	61,854	20,296	794	5,694	11,242	16,696	75.3	24.7	1.0	6.9	13.7	20.3
Hopkins (100%)			36,787	25,976	10,811	420	2,847	6,484	9,237	70.6	29.4	1.1	7.7	17.6	25.1
Lamar (100%)			50,088	35,354	14,734	645	7,310	4,412	11,570	70.6	29.4	1.3	14.6	8.8	23.1
Marion (100%)			9,725	6,869	2,856	96	2,026	389	2,380	70.6	29.4	1.0	20.8	4.0	24.5
Morris (100%)			11,973	7,716	4,257	98	2,705	1,182	3,850	64.4	35.6	0.8	22.6	9.9	32.2
Navarro (88%)			46,514	22,363	24,151	534	6,867	15,220	21,795	48.1	51.9	1.1	14.8	32.7	46.9
Rains (100%)			12,164	10,130	2,034	103	360	1,109	1,446	83.3	16.7	0.8	3.0	9.1	11.9
Red River (100%)			11,587	8,499	3,088	97	1,895	766	2,608	73.3	26.7	0.8	16.4	6.6	22.5
Titus (100%)			31,247	13,410	17,837	329	3,347	13,680	16,829	42.9	57.1	1.1	10.7	43.8	53.9
Upshur (22%)			8,862	6,700	2,162	90	744	926	1,636	75.6	24.4	1.0	8.4	10.4	18.5
Van Zandt (100%)			59,541	47,986	11,555	481	2,018	7,071	9,001	80.6	19.4	0.8	3.4	11.9	15.1
Wood (100%)			44,843	35,906	8,937	367	2,121	4,894	6,908	80.1	19.9	0.8	4.7	10.9	15.4

Population and Voter Data
with Voter Registration Comparison

CONGRESSIONAL DISTRICTS - PLANC2270

			Population									Total Voter Registration			Non-Suspense Voter Registration		
District	Deviation		Total	%Anglo	%Non-Anglo	%Asian	%Black	%Hispanic	%B+H	General Election	Turnout	Total	SSVR	TO/VR	Total	SSVR	TO/VR
2	645	Total:	767,632	11.8	88.2	2.2	4.4	82.1	85.4	2024	228,778	469,166	67.1%	48.8%	415,130	68.4%	55.1%
	0.08%	VAP:	579,388	13.1	86.9	2.1	4.0	80.7	84.0	2022	152,701	457,202	67.4%	33.4%	406,981	69.1%	37.5%
3	-628	Total:	766,359	35.4	64.6	1.9	4.9	56.9	61.0	2024	253,854	456,424	43.1%	55.6%	409,548	43.7%	62.0%
	-0.08%	VAP:	562,981	39.0	61.0	1.8	4.5	53.3	57.4	2022	173,908	439,750	42.1%	39.5%	384,972	43.0%	45.2%
4	-486	Total:	766,501	9.3	90.7	0.7	1.0	88.8	89.4	2024	212,847	440,292	78.0%	48.3%	401,251	78.1%	53.0%
	-0.06%	VAP:	541,887	10.7	89.3	0.7	1.0	87.2	88.0	2022	149,295	418,515	78.7%	35.7%	381,910	79.0%	39.1%
5	-447	Total:	766,540	6.7	93.3	1.2	0.7	91.5	91.8	2024	201,317	413,263	79.5%	48.7%	376,401	79.8%	53.5%
	-0.06%	VAP:	543,440	8.0	92.0	1.2	0.6	90.0	90.4	2022	131,503	391,469	79.9%	33.6%	361,046	80.5%	36.4%
6	-403	Total:	766,584	21.4	78.6	2.3	3.2	72.7	75.2	2024	248,803	456,581	59.9%	54.5%	409,531	60.6%	60.8%
	-0.05%	VAP:	568,257	24.4	75.6	2.3	3.0	69.4	72.0	2022	176,193	439,146	59.8%	40.1%	391,489	60.8%	45.0%
7	-92	Total:	766,895	27.9	72.1	5.7	8.7	58.3	65.6	2024	319,829	522,461	44.5%	61.2%	469,776	45.5%	68.1%
	-0.01%	VAP:	561,146	30.4	69.6	5.4	8.2	55.6	62.9	2022	217,983	480,883	44.2%	45.3%	425,810	45.2%	51.2%
8	-492	Total:	766,495	19.7	80.3	3.7	10.6	66.5	75.8	2024	250,715	466,973	52.4%	53.7%	413,568	53.7%	60.6%
	-0.06%	VAP:	581,076	22.3	77.7	3.6	10.0	63.9	73.1	2022	177,421	446,836	52.6%	39.7%	391,044	53.8%	45.4%
9	-36	Total:	766,951	41.7	58.3	4.5	8.4	44.9	52.1	2024	345,238	534,663	30.1%	64.6%	472,050	30.3%	73.1%
	0.00%	VAP:	593,364	45.0	55.0	4.4	7.7	41.8	48.7	2022	255,453	506,455	29.8%	50.4%	440,979	30.0%	57.9%
10	-138	Total:	766,849	55.3	44.7	13.4	8.2	21.5	28.9	2024	365,899	538,052	12.3%	68.0%	475,872	12.3%	76.9%
	-0.02%	VAP:	574,194	58.4	41.6	12.3	7.7	19.7	26.8	2022	284,402	520,367	12.2%	54.7%	466,026	12.1%	61.0%
11	-317	Total:	766,670	48.6	51.4	5.7	7.6	36.9	43.6	2024	357,769	574,972	20.9%	62.2%	490,478	21.3%	72.9%
	-0.04%	VAP:	613,636	52.2	47.8	5.8	7.1	33.3	39.8	2022	272,941	540,073	20.6%	50.5%	468,033	20.8%	58.3%
12	116	Total:	767,103	37.5	62.5	7.5	18.8	35.9	53.0	2024	299,590	502,386	17.2%	59.6%	430,981	17.4%	69.5%
	0.02%	VAP:	574,049	41.6	58.4	7.4	17.5	32.4	48.8	2022	218,917	470,443	16.9%	46.5%	406,983	17.1%	53.8%
13	-91	Total:	766,896	28.4	71.6	23.9	23.2	24.3	46.6	2024	337,075	518,394	15.2%	65.0%	473,487	15.1%	71.2%
	-0.01%	VAP:	559,460	30.2	69.8	23.8	22.5	22.8	44.8	2022	233,076	486,538	15.0%	47.9%	445,125	15.2%	52.4%
14	425	Total:	767,412	49.2	50.8	7.4	13.4	28.5	41.2	2024	356,489	543,448	16.8%	65.6%	498,001	17.1%	71.6%
	0.06%	VAP:	553,230	52.4	47.6	7.1	12.9	25.9	38.2	2022	241,599	492,473	15.8%	49.1%	458,439	16.0%	52.7%
15	-219	Total:	766,768	22.8	77.2	8.7	24.7	43.7	67.3	2024	238,943	421,656	24.9%	56.7%	378,969	25.7%	63.1%
	-0.03%	VAP:	556,286	25.7	74.3	9.1	24.0	40.7	64.0	2022	166,961	404,666	24.0%	41.3%	373,192	24.6%	44.7%
16	-664	Total:	766,323	25.4	74.6	14.0	22.6	37.9	59.3	2024	246,321	429,836	22.2%	57.3%	386,419	22.7%	63.7%
	-0.09%	VAP:	570,091	27.8	72.2	14.8	21.2	35.7	56.0	2022	169,475	410,719	21.7%	41.3%	379,486	22.1%	44.7%
17	-475	Total:	766,512	17.6	82.4	2.6	24.9	54.9	78.7	2024	207,996	402,398	35.8%	51.7%	364,229	36.9%	57.1%
	-0.06%	VAP:	556,888	20.1	79.9	2.7	25.2	51.5	76.0	2022	139,458	383,331	35.0%	36.4%	355,334	35.9%	39.2%
18	273	Total:	767,260	32.1	67.9	6.9	17.1	43.4	59.7	2024	270,528	466,347	26.2%	58.0%	410,013	27.2%	66.0%
	0.04%	VAP:	599,062	35.7	64.3	7.2	16.6	39.5	55.6	2022	198,234	447,059	25.6%	44.3%	406,038	26.4%	48.8%
19	-433	Total:	766,554	29.7	70.3	10.4	14.8	44.9	58.7	2024	234,460	390,813	20.9%	60.0%	346,629	21.2%	67.6%
	-0.06%	VAP:	583,982	32.6	67.4	10.5	14.8	41.6	55.6	2022	178,171	376,498	20.8%	47.3%	344,718	21.0%	51.7%
20	312	Total:	767,299	32.3	67.7	8.2	25.0	34.1	58.1	2024	306,841	494,342	20.7%	62.1%	450,750	21.1%	68.1%
	0.04%	VAP:	571,252	35.1	64.9	8.1	24.7	31.2	55.2	2022	211,458	469,434	20.1%	45.0%	431,349	20.5%	49.0%
21	-32	Total:	766,955	48.1	51.9	23.5	12.0	14.8	26.3	2024	343,452	502,224	7.6%	68.4%	444,467	7.5%	77.3%
	0.00%	VAP:	582,663	51.5	48.5	21.9	11.2	13.5	24.4	2022	255,561	485,508	7.4%	52.6%	428,066	7.3%	59.7%

For technical reasons, election results in Texas Legislative Council reports may vary slightly from the official election results. Complete official results for all elections are maintained by the Office of the Texas Secretary of State.
SSVR = Spanish surname voter registration

Population and Voter Data
with Voter Registration Comparison

CONGRESSIONAL DISTRICTS - PLANC2270

			Population									Total Voter Registration			Non-Suspense Voter Registration		
District	Deviation		Total	%Anglo	%Non-Anglo	%Asian	%Black	%Hispanic	%B+H	General Election	Turnout	Total	SSVR	TO/VR	Total	SSVR	TO/VR
22	368	Total:	767,355	44.4	55.6	15.5	14.7	24.0	38.0	2024	320,660	496,249	11.9%	64.6%	432,785	11.9%	74.1%
	0.05%	VAP:	587,155	47.9	52.1	14.7	13.9	21.7	35.1	2022	234,824	470,326	11.5%	49.9%	413,324	11.5%	56.8%
23	194	Total:	767,181	35.5	64.5	5.2	18.3	40.1	57.5	2024	247,328	427,261	23.1%	57.9%	374,364	24.1%	66.1%
	0.03%	VAP:	571,707	39.9	60.1	5.2	17.4	36.0	52.9	2022	175,238	413,212	22.0%	42.4%	360,601	22.9%	48.6%
24	-638	Total:	766,349	35.4	64.6	8.6	27.6	27.6	54.1	2024	287,497	465,311	15.2%	61.8%	411,207	15.5%	69.9%
	-0.08%	VAP:	571,058	39.3	60.7	8.8	25.8	24.7	49.9	2022	203,464	448,546	14.5%	45.4%	391,776	14.7%	51.9%
25	-481	Total:	766,506	25.3	74.7	6.6	20.4	47.1	66.8	2024	228,019	403,304	25.2%	56.5%	364,515	25.7%	62.6%
	-0.06%	VAP:	559,273	29.4	70.6	6.8	19.8	42.9	62.2	2022	161,293	388,008	23.9%	41.6%	357,538	24.5%	45.1%
26	-168	Total:	766,819	18.6	81.4	2.7	38.9	39.7	77.7	2024	257,598	472,930	21.4%	54.5%	413,892	22.2%	62.2%
	-0.02%	VAP:	585,848	22.3	77.7	2.9	38.4	35.8	73.7	2022	185,120	455,876	20.5%	40.6%	409,254	21.3%	45.2%
27	-450	Total:	766,537	33.5	66.5	8.4	15.6	41.7	56.6	2024	247,122	405,651	20.3%	60.9%	357,057	20.6%	69.2%
	-0.06%	VAP:	582,799	37.1	62.9	8.4	15.3	38.0	52.8	2022	186,815	393,860	19.7%	47.4%	354,731	20.1%	52.7%
28	122	Total:	767,109	63.5	36.5	9.6	7.9	16.4	23.7	2024	397,611	569,973	9.6%	69.8%	511,065	9.6%	77.8%
	0.02%	VAP:	574,015	66.9	33.1	8.8	6.9	14.4	21.0	2022	286,339	535,028	9.0%	53.5%	474,947	9.0%	60.3%
29	-396	Total:	766,591	47.8	52.2	1.5	7.8	41.7	48.8	2024	321,808	510,099	29.9%	63.1%	468,016	29.6%	68.8%
	-0.05%	VAP:	584,344	51.6	48.4	1.4	7.3	38.1	45.0	2022	233,368	491,096	29.5%	47.5%	448,117	29.1%	52.1%
30	-56	Total:	766,931	49.6	50.4	3.1	7.7	38.0	45.0	2024	286,341	467,951	26.5%	61.2%	414,551	26.2%	69.1%
	-0.01%	VAP:	576,211	53.7	46.3	3.0	7.0	34.1	40.8	2022	197,977	450,471	25.8%	43.9%	391,111	25.4%	50.6%
31	0	Total:	766,987	62.2	37.8	1.7	6.7	27.4	33.4	2024	309,880	491,906	16.8%	63.0%	442,378	16.5%	70.0%
	0.00%	VAP:	589,779	65.7	34.3	1.6	6.1	24.1	29.9	2022	226,583	477,964	16.3%	47.4%	423,404	16.0%	53.5%
32	62	Total:	767,049	63.6	36.4	2.3	8.6	23.3	31.0	2024	412,709	605,455	13.2%	68.2%	546,338	13.1%	75.5%
	0.01%	VAP:	593,930	67.4	32.6	2.1	7.6	20.2	27.3	2022	298,544	553,802	12.6%	53.9%	498,618	12.4%	59.9%
33	-150	Total:	766,837	57.4	42.6	2.6	18.3	19.7	37.5	2024	316,130	514,370	9.7%	61.5%	467,837	9.8%	67.6%
	-0.02%	VAP:	583,617	60.6	39.4	2.5	17.6	17.0	34.4	2022	219,861	494,987	8.7%	44.4%	451,838	8.8%	48.7%
34	-371	Total:	766,616	59.8	40.2	3.4	9.7	25.0	34.1	2024	362,970	544,642	12.4%	66.6%	497,649	12.5%	72.9%
	-0.05%	VAP:	580,340	63.2	36.8	3.1	9.2	22.0	30.9	2022	248,628	494,846	11.4%	50.2%	449,874	11.5%	55.3%
35	154	Total:	767,141	63.0	37.0	1.7	10.6	22.4	32.4	2024	333,850	516,118	11.8%	64.7%	457,013	11.3%	73.1%
	0.02%	VAP:	589,771	66.5	33.5	1.6	9.8	19.3	28.8	2022	240,601	518,139	11.1%	46.4%	439,044	11.1%	54.8%
36	-543	Total:	766,444	58.1	41.9	3.3	15.4	21.3	36.2	2024	326,610	500,774	9.9%	65.2%	448,350	9.9%	72.8%
	-0.07%	VAP:	594,537	61.4	38.6	3.4	14.6	18.5	32.7	2022	230,721	474,907	9.4%	48.6%	420,045	9.3%	54.9%
37	76	Total:	767,063	63.3	36.7	7.5	8.9	17.7	26.1	2024	451,289	637,025	9.3%	70.8%	579,835	9.4%	77.8%
	0.01%	VAP:	552,741	66.6	33.4	7.0	8.0	15.6	23.3	2022	303,807	554,472	8.7%	54.8%	502,628	8.8%	60.4%
38	1,463	Total:	768,450	62.8	37.2	2.0	10.8	21.3	31.6	2024	392,130	586,380	11.5%	66.9%	536,644	11.5%	73.1%
	0.19%	VAP:	570,057	66.9	33.1	1.8	9.7	18.1	27.5	2022	263,425	523,026	10.4%	50.4%	473,182	10.5%	55.7%
39	3,995	Total:	770,982	65.5	34.5	1.2	15.0	15.3	29.9	2024	334,502	526,427	6.6%	63.5%	476,522	6.7%	70.2%
	0.52%	VAP:	593,186	69.0	31.0	1.1	14.1	12.7	26.5	2022	241,729	507,434	6.0%	47.6%	453,086	6.0%	53.4%

For technical reasons, election results in Texas Legislative Council reports may vary slightly from the official election results. Complete official results for all elections are maintained by the Office of the Texas Secretary of State.
SSVR = Spanish surname voter registration

American Community Survey Special Tabulation
Using Census and American Community Survey Data
CONGRESSIONAL DISTRICTS - PLANC2270

	2020 Census		Special Tabulation of Citizen Voting Age Population (CVAP) from the 2019-2023 American Community Survey with Margins of Error											
				Hispanic CVAP	Not Hispanic or Latino Citizen Voting Age Population (CVAP)									
District	Total	VAP	CVAP	% Hispanic	% Black Alone	% Black + White	% Black + American Indian	% White Alone	% American Indian Alone	%Asian Alone	% Native Hawaiian Alone	% American Indian + White	% Asian + White	% Remainder 2 or More Other
2	767,632	579,388	491,635 (±8,536)	79.0 (±0.8)	3.5 (±0.3)	0.3 (±0.1)	0.1(±0.1)	14.7 (±0.5)	0.3 (±0.1)	1.1 (±0.2)	0.1 (±0.1)	0.2 (±0.1)	0.3 (±0.1)	0.3 (±0.1)
3	766,359	562,981	497,255 (±8,230)	50.9 (±1.0)	4.0 (±0.4)	0.4 (±0.1)	0.1(±0.1)	42.6 (±0.7)	0.3 (±0.1)	0.9 (±0.1)	0.0 (±0.1)	0.6 (±0.1)	0.2 (±0.1)	0.2 (±0.1)
4	766,501	541,887	424,035 (±7,707)	84.2 (±0.8)	1.1 (±0.2)	0.1 (±0.1)	0.0(±0.1)	13.7 (±0.5)	0.2 (±0.1)	0.4 (±0.1)	0.0 (±0.1)	0.2 (±0.1)	0.1 (±0.1)	0.1 (±0.1)
5	766,540	543,440	418,300 (±7,709)	88.1 (±0.7)	0.6 (±0.2)	0.1 (±0.1)	0.0(±0.1)	9.8 (±0.5)	0.1 (±0.1)	1.0 (±0.2)	0.0 (±0.1)	0.1 (±0.1)	0.1 (±0.1)	0.0 (±0.1)
6	766,584	568,257	503,110 (±8,370)	66.9 (±1.0)	2.7 (±0.3)	0.2 (±0.1)	0.0(±0.1)	27.9 (±0.6)	0.2 (±0.1)	1.3 (±0.2)	0.1 (±0.1)	0.4 (±0.1)	0.2 (±0.1)	0.1 (±0.1)
7	766,895	561,146	525,620 (±9,638)	54.4 (±1.0)	6.9 (±0.5)	0.8 (±0.2)	0.1(±0.1)	32.6 (±0.8)	0.1 (±0.1)	3.1 (±0.3)	0.1 (±0.1)	0.5 (±0.1)	0.7 (±0.1)	0.5 (±0.1)
8	766,495	581,076	523,255 (±8,663)	62.3 (±0.9)	9.2 (±0.6)	0.5 (±0.1)	0.1(±0.1)	25.1 (±0.7)	0.1 (±0.1)	1.7 (±0.2)	0.1 (±0.1)	0.3 (±0.1)	0.3 (±0.1)	0.3 (±0.1)
9	766,951	593,364	569,185 (±9,134)	40.1 (±0.9)	6.5 (±0.5)	0.7 (±0.1)	0.1(±0.1)	48.9 (±0.7)	0.2 (±0.1)	2.0 (±0.2)	0.1 (±0.1)	0.6 (±0.1)	0.5 (±0.1)	0.4 (±0.1)
10	766,849	574,194	533,695 (±8,490)	19.3 (±0.7)	7.1 (±0.5)	0.6 (±0.1)	0.1(±0.1)	63.3 (±0.7)	0.1 (±0.1)	7.6 (±0.4)	0.1 (±0.1)	0.5 (±0.1)	0.9 (±0.1)	0.3 (±0.1)
11	766,670	613,636	569,170 (±8,411)	30.6 (±0.8)	6.6 (±0.4)	0.6 (±0.1)	0.1(±0.1)	56.6 (±0.6)	0.2 (±0.1)	3.2 (±0.2)	0.0 (±0.1)	0.7 (±0.1)	0.8 (±0.2)	0.4 (±0.1)
12	767,103	574,049	534,415 (±8,811)	27.1 (±0.9)	16.9 (±0.7)	1.0 (±0.2)	0.1(±0.1)	47.9 (±0.7)	0.1 (±0.1)	4.7 (±0.4)	0.3 (±0.1)	0.5 (±0.1)	0.8 (±0.1)	0.7 (±0.2)
13	766,896	559,460	503,240 (±10,259)	21.1 (±0.9)	23.5 (±1.0)	0.8 (±0.3)	0.2(±0.1)	33.8 (±0.9)	0.1 (±0.1)	19.4 (±0.9)	0.0 (±0.1)	0.3 (±0.1)	0.5 (±0.1)	0.3 (±0.1)
14	767,412	553,230	503,400 (±10,039)	22.2 (±0.9)	13.6 (±0.9)	0.8 (±0.2)	0.1(±0.1)	56.1 (±0.9)	0.1 (±0.1)	5.8 (±0.6)	0.1 (±0.1)	0.6 (±0.1)	0.6 (±0.1)	0.2 (±0.1)
15	766,768	556,286	450,685 (±9,347)	32.0 (±1.1)	26.5 (±1.1)	0.7 (±0.2)	0.2(±0.1)	30.9 (±0.8)	0.1 (±0.1)	8.4 (±0.7)	0.1 (±0.1)	0.4 (±0.1)	0.4 (±0.1)	0.3 (±0.1)
16	766,323	570,091	451,410 (±9,557)	29.2 (±1.1)	22.8 (±1.0)	0.6 (±0.2)	0.2(±0.1)	33.5 (±0.8)	0.1 (±0.1)	12.2 (±0.7)	0.1 (±0.1)	0.3 (±0.1)	0.5 (±0.2)	0.4 (±0.2)
17	766,512	556,888	450,169 (±8,722)	42.2 (±1.0)	28.6 (±1.0)	0.4 (±0.1)	0.2(±0.1)	25.1 (±0.8)	0.2 (±0.1)	2.3 (±0.3)	0.1 (±0.1)	0.3 (±0.1)	0.2 (±0.1)	0.3 (±0.1)
18	767,260	599,062	499,405 (±8,253)	31.8 (±0.8)	18.7 (±0.8)	0.7 (±0.2)	0.1(±0.1)	41.9 (±0.8)	0.1 (±0.1)	5.4 (±0.4)	0.0 (±0.1)	0.5 (±0.1)	0.5 (±0.1)	0.3 (±0.1)
19	766,554	583,982	416,490 (±7,221)	30.1 (±0.9)	17.0 (±0.9)	0.5 (±0.2)	0.2(±0.1)	42.9 (±0.7)	0.2 (±0.1)	7.8 (±0.5)	0.0 (±0.1)	0.3 (±0.1)	0.6 (±0.1)	0.3 (±0.1)
20	767,299	571,252	513,960 (±8,693)	26.3 (±0.9)	26.0 (±0.9)	0.6 (±0.1)	0.1(±0.1)	39.3 (±0.7)	0.2 (±0.1)	6.4 (±0.5)	0.0 (±0.1)	0.4 (±0.1)	0.4 (±0.1)	0.3 (±0.1)
21	766,955	582,663	508,250 (±7,764)	12.0 (±0.6)	11.1 (±0.6)	0.7 (±0.2)	0.1(±0.1)	59.9 (±0.7)	0.2 (±0.1)	14.3 (±0.5)	0.1 (±0.1)	0.5 (±0.1)	0.8 (±0.1)	0.4 (±0.1)
22	767,355	587,155	522,805 (±8,027)	17.8 (±0.7)	14.1 (±0.7)	0.9 (±0.2)	0.2(±0.1)	54.8 (±0.7)	0.2 (±0.1)	10.1 (±0.5)	0.1 (±0.1)	0.7 (±0.1)	0.7 (±0.1)	0.4 (±0.1)
23	767,181	571,707	486,784 (±8,154)	28.8 (±0.9)	18.3 (±0.7)	0.5 (±0.1)	0.1(±0.1)	47.4 (±0.7)	0.2 (±0.1)	3.4 (±0.4)	0.1 (±0.1)	0.6 (±0.1)	0.3 (±0.1)	0.3 (±0.1)
24	766,349	571,058	510,680 (±8,996)	20.7 (±0.8)	26.2 (±0.9)	1.0 (±0.3)	0.2(±0.1)	44.0 (±0.8)	0.1 (±0.1)	6.2 (±0.4)	0.3 (±0.1)	0.6 (±0.1)	0.4 (±0.1)	0.3 (±0.1)
25	766,506	559,273	430,860 (±7,983)	30.7 (±0.9)	24.4 (±1.1)	0.6 (±0.2)	0.3(±0.1)	36.3 (±0.7)	0.2 (±0.1)	6.1 (±0.5)	0.0 (±0.1)	0.6 (±0.1)	0.4 (±0.1)	0.3 (±0.1)
26	766,819	585,848	502,655 (±8,723)	27.6 (±0.9)	42.3 (±1.0)	0.8 (±0.2)	0.3(±0.1)	25.6 (±0.6)	0.2 (±0.1)	2.1 (±0.2)	0.0 (±0.1)	0.4 (±0.1)	0.3 (±0.1)	0.3 (±0.1)
27	766,537	582,799	431,215 (±7,080)	26.7 (±0.8)	17.8 (±0.9)	0.6 (±0.2)	0.1(±0.1)	47.6 (±0.6)	0.2 (±0.1)	5.5 (±0.4)	0.0 (±0.1)	0.5 (±0.1)	0.6 (±0.1)	0.2 (±0.1)
28	767,109	574,015	536,900 (±8,709)	13.2 (±0.6)	6.2 (±0.5)	0.6 (±0.1)	0.1(±0.1)	72.9 (±0.7)	0.2 (±0.1)	5.0 (±0.3)	0.1 (±0.1)	0.9 (±0.1)	0.5 (±0.1)	0.3 (±0.1)
29	766,591	584,344	555,895 (±7,613)	36.2 (±0.8)	7.0 (±0.4)	0.3 (±0.1)	0.1(±0.1)	54.3 (±0.6)	0.1 (±0.1)	0.7 (±0.1)	0.1 (±0.1)	0.8 (±0.1)	0.2 (±0.1)	0.1 (±0.1)
30	766,931	576,211	537,055 (±7,146)	32.3 (±0.7)	5.4 (±0.3)	0.5 (±0.1)	0.1(±0.1)	58.8 (±0.6)	0.3 (±0.1)	1.4 (±0.2)	0.1 (±0.1)	0.7 (±0.1)	0.3 (±0.1)	0.2 (±0.1)
31	766,987	589,779	555,950 (±6,454)	21.9 (±0.6)	5.5 (±0.3)	0.5 (±0.1)	0.1(±0.1)	69.3 (±0.5)	0.3 (±0.1)	0.9 (±0.1)	0.1 (±0.1)	1.1 (±0.1)	0.2 (±0.1)	0.2 (±0.1)
32	767,049	593,930	591,425 (±7,601)	18.8 (±0.6)	7.0 (±0.4)	0.6 (±0.1)	0.1(±0.1)	70.2 (±0.5)	0.2 (±0.1)	1.1 (±0.1)	0.2 (±0.1)	1.2 (±0.1)	0.4 (±0.1)	0.4 (±0.1)
33	766,837	583,617	546,165 (±8,015)	13.1 (±0.5)	17.6 (±0.6)	0.7 (±0.1)	0.1(±0.1)	65.5 (±0.7)	0.2 (±0.1)	1.8 (±0.2)	0.0 (±0.1)	0.7 (±0.1)	0.2 (±0.1)	0.1 (±0.1)
34	766,616	580,340	551,540 (±9,442)	17.0 (±0.7)	8.6 (±0.5)	0.6 (±0.2)	0.1(±0.1)	69.9 (±0.8)	0.2 (±0.1)	2.0 (±0.2)	0.1 (±0.1)	1.3 (±0.2)	0.3 (±0.1)	0.2 (±0.1)
35	767,141	589,771	567,585 (±7,534)	16.3 (±0.6)	9.3 (±0.4)	0.5 (±0.1)	0.1(±0.1)	71.4 (±0.6)	0.3 (±0.1)	0.8 (±0.1)	0.1 (±0.1)	0.9 (±0.1)	0.3 (±0.1)	0.2 (±0.1)

The American Community Survey provided estimated citizen voting age population (CVAP) data at the block group level in a Special Tabulation. Because the MOE can only be calculated using whole block groups, all block groups with more than 50% of the population in a district are included in the analysis. The Red-118 report provides a summary of the block groups used in the analysis.
The percent for each CVAP population category is that group's CVAP divided by the CVAP total.
Numbers in parentheses are margins of error at 90% confidence level.

American Community Survey Special Tabulation
Using Census and American Community Survey Data
CONGRESSIONAL DISTRICTS - PLANC2270

	2020 Census		Special Tabulation of Citizen Voting Age Population (CVAP) from the 2019-2023 American Community Survey with Margins of Error											
				Hispanic CVAP	Not Hispanic or Latino Citizen Voting Age Population (CVAP)									
District	Total	VAP	CVAP	% Hispanic	% Black Alone	% Black + White	% Black + American Indian	% White Alone	% American Indian Alone	%Asian Alone	% Native Hawaiian Alone	% American Indian + White	% Asian + White	% Remainder 2 or More Other
36	766,444	594,537	560,490 (±7,807)	14.6 (±0.5)	14.6 (±0.5)	0.4 (±0.1)	0.1(±0.1)	67.0 (±0.7)	0.1 (±0.1)	1.6 (±0.2)	0.1 (±0.1)	1.1 (±0.1)	0.3 (±0.1)	0.2 (±0.1)
37	767,063	552,741	562,770 (±8,999)	13.2 (±0.6)	8.5 (±0.6)	0.5 (±0.1)	0.1(±0.1)	70.6 (±0.7)	0.3 (±0.1)	5.0 (±0.4)	0.1 (±0.1)	0.7 (±0.1)	0.7 (±0.1)	0.3 (±0.1)
38	768,450	570,057	568,990 (±7,964)	15.4 (±0.6)	10.0 (±0.5)	0.5 (±0.1)	0.1(±0.1)	70.8 (±0.6)	0.3 (±0.1)	1.2 (±0.2)	0.1 (±0.1)	1.1 (±0.1)	0.3 (±0.1)	0.2 (±0.1)
39	770,982	593,186	563,675 (±7,327)	9.2 (±0.4)	13.8 (±0.5)	0.6 (±0.1)	0.1(±0.1)	73.9 (±0.6)	0.3 (±0.1)	0.6 (±0.1)	0.1 (±0.1)	1.1 (±0.1)	0.2 (±0.1)	0.3 (±0.1)

The American Community Survey provided estimated citizen voting age population (CVAP) data at the block group level in a Special Tabulation. Because the MOE can only be calculated using whole block groups, all block groups with more than 50% of the population in a district are included in the analysis. The Red-118 report provides a summary of the block groups used in the analysis.
The percent for each CVAP population category is that group's CVAP divided by the CVAP total.
Numbers in parentheses are margins of error at 90% confidence level.

Incumbents by District

CONGRESSIONAL DISTRICTS - PLANC2270

District	Incumbents
2	Escobar - D
3	Pfluger - R
4	Cuellar - D
5	*De La Cruz - R *Gonzalez - D
6	N/A
7	N/A
8	*Castro - D *Gonzales - R
9	Roy - R
10	Carter - R
11	*Casar - D *Doggett - D *McCaul - R
12	N/A
13	Nehls - R
14	N/A
15	N/A
16	N/A
17	Crenshaw - R
18	*Fletcher - D *Green - D
19	*Garcia - D *Hunt - R
20	Weber - R
21	N/A
22	Fallon - R
23	*Goldman - R *Veasey - D
24	N/A
25	Gooden - R
26	Crockett - D
27	Johnson - D
28	*Van Duyne - R *Williams - R
29	Cloud - R
30	*Arrington - R *Jackson - R
31	N/A
32	N/A
33	Babin - R
34	Luttrell - R
35	Sessions - R
36	Moran - R
37	*Gill - R *Self - R
38	Ellzey - R
39	N/A

* Incumbents paired.

U.S. Congressional Districts
Proposed Plan
PLANC2270

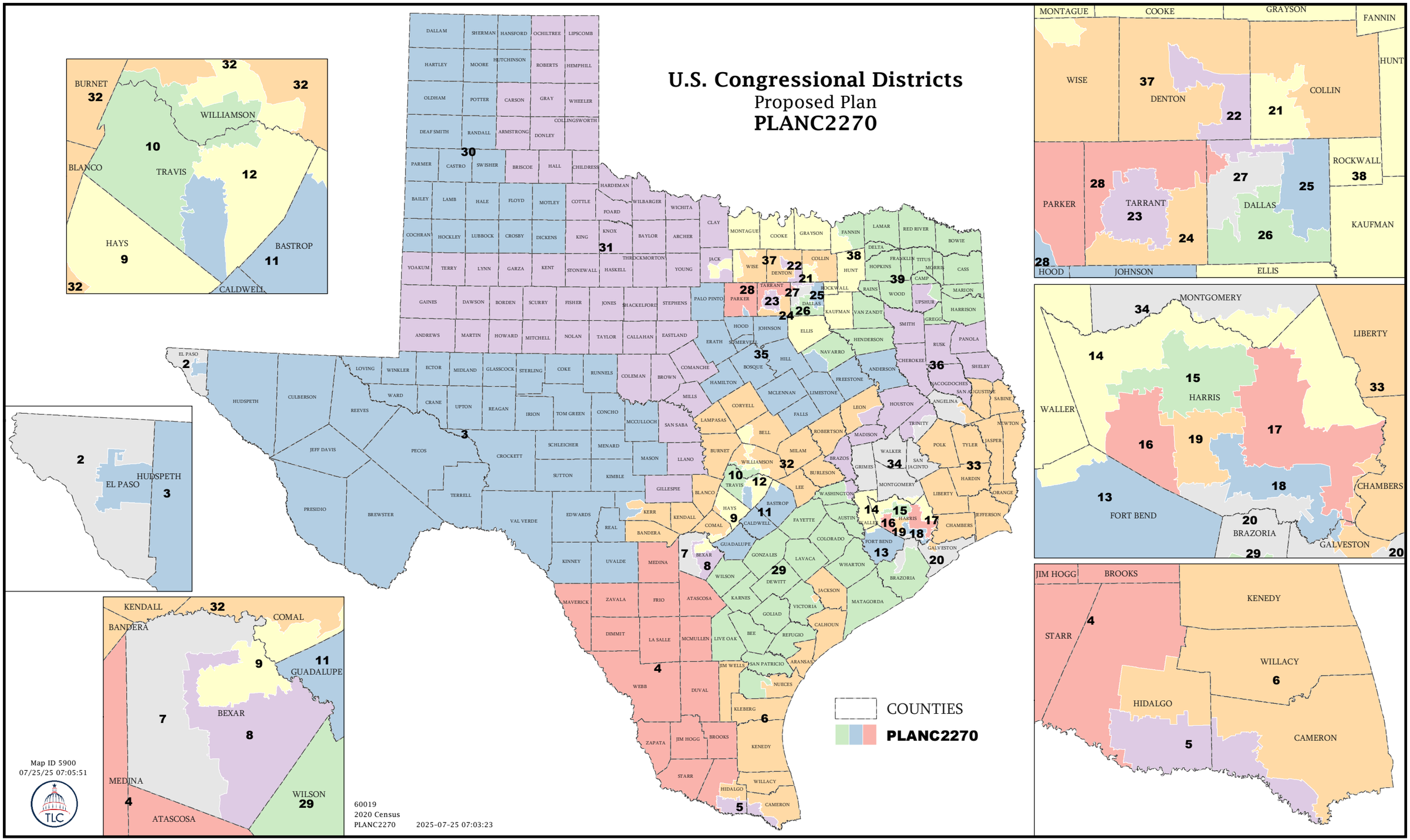

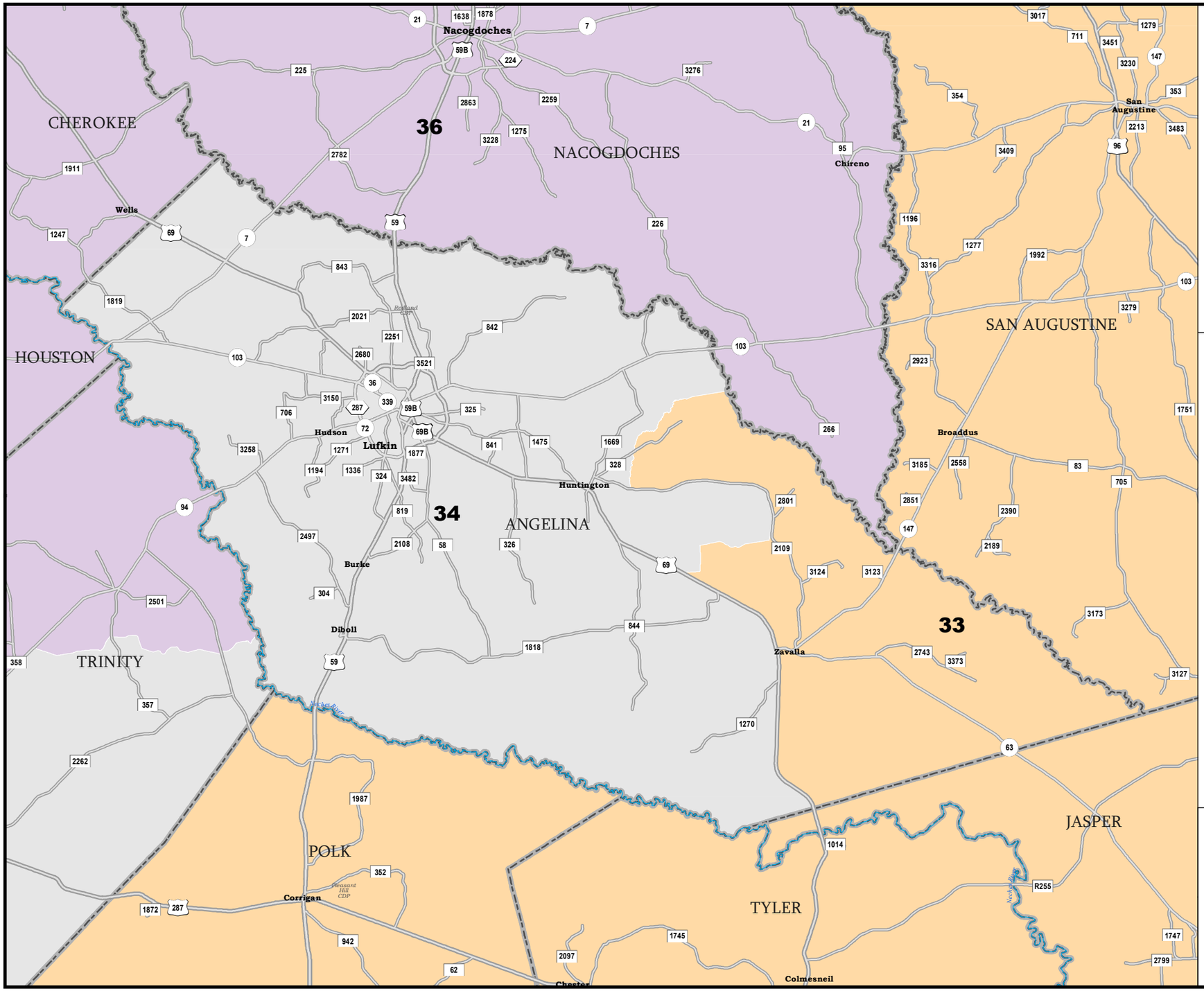

ANGELINA COUNTY

U.S. Congressional Districts

Proposed Plan

PLANC2270

COUNTIES

PLANC2270

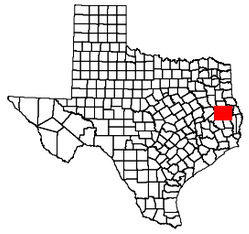

60019
2020 Census
PLANC2270 2025-07-25 07:03:23

Map ID 5900
07/25/25 07:05:51

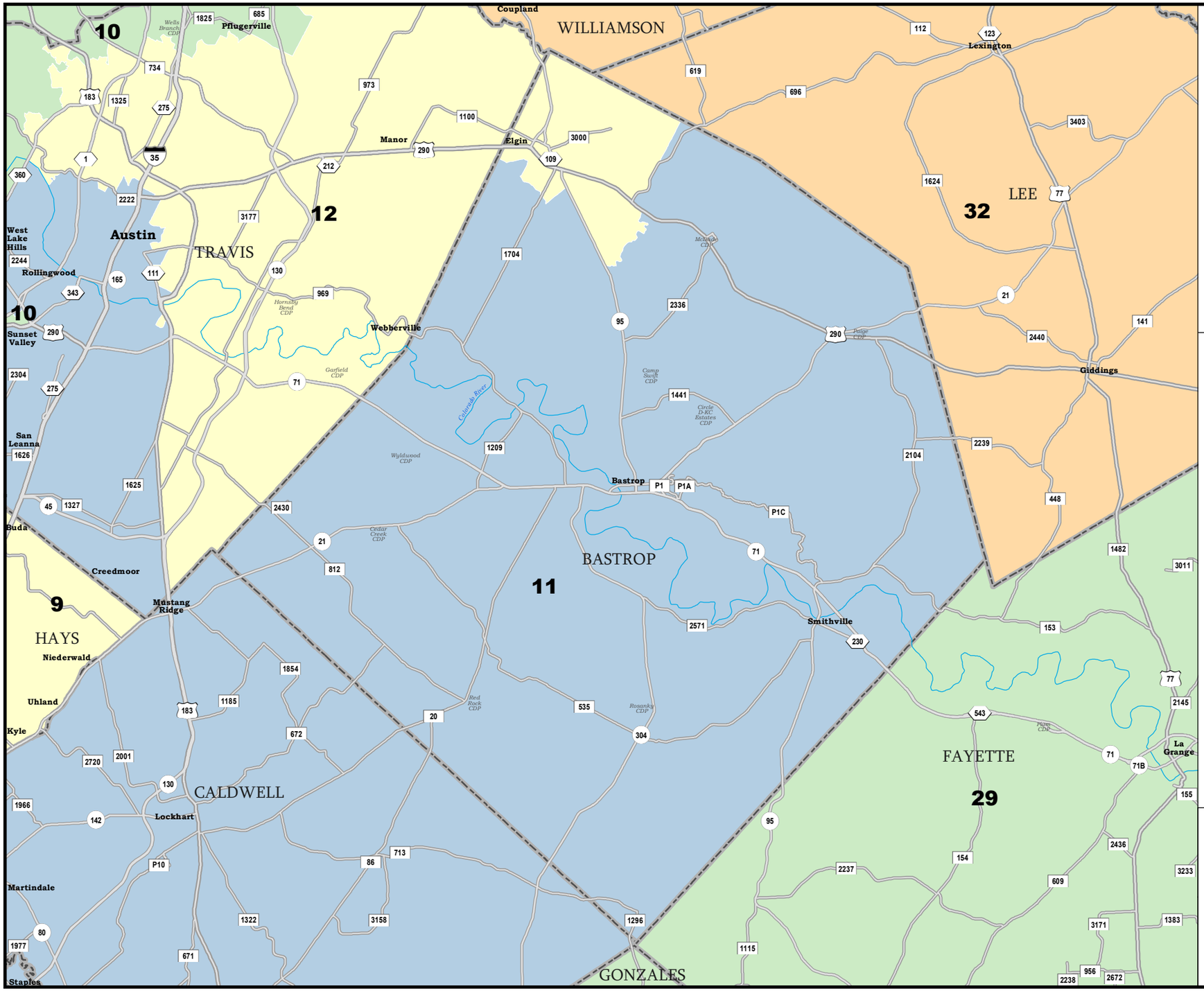

BASTROP COUNTY

U.S. Congressional Districts

Proposed Plan

PLANC2270

COUNTIES

PLANC2270

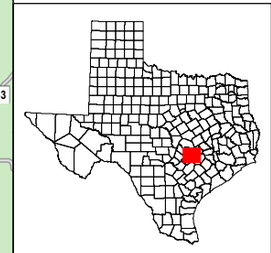

60019
2020 Census
PLANC2270 2025-07-25 07:03:23

Map ID 5900
07/25/25 07:05:51

BELL COUNTY

U.S. Congressional Districts
Proposed Plan
PLANC2270

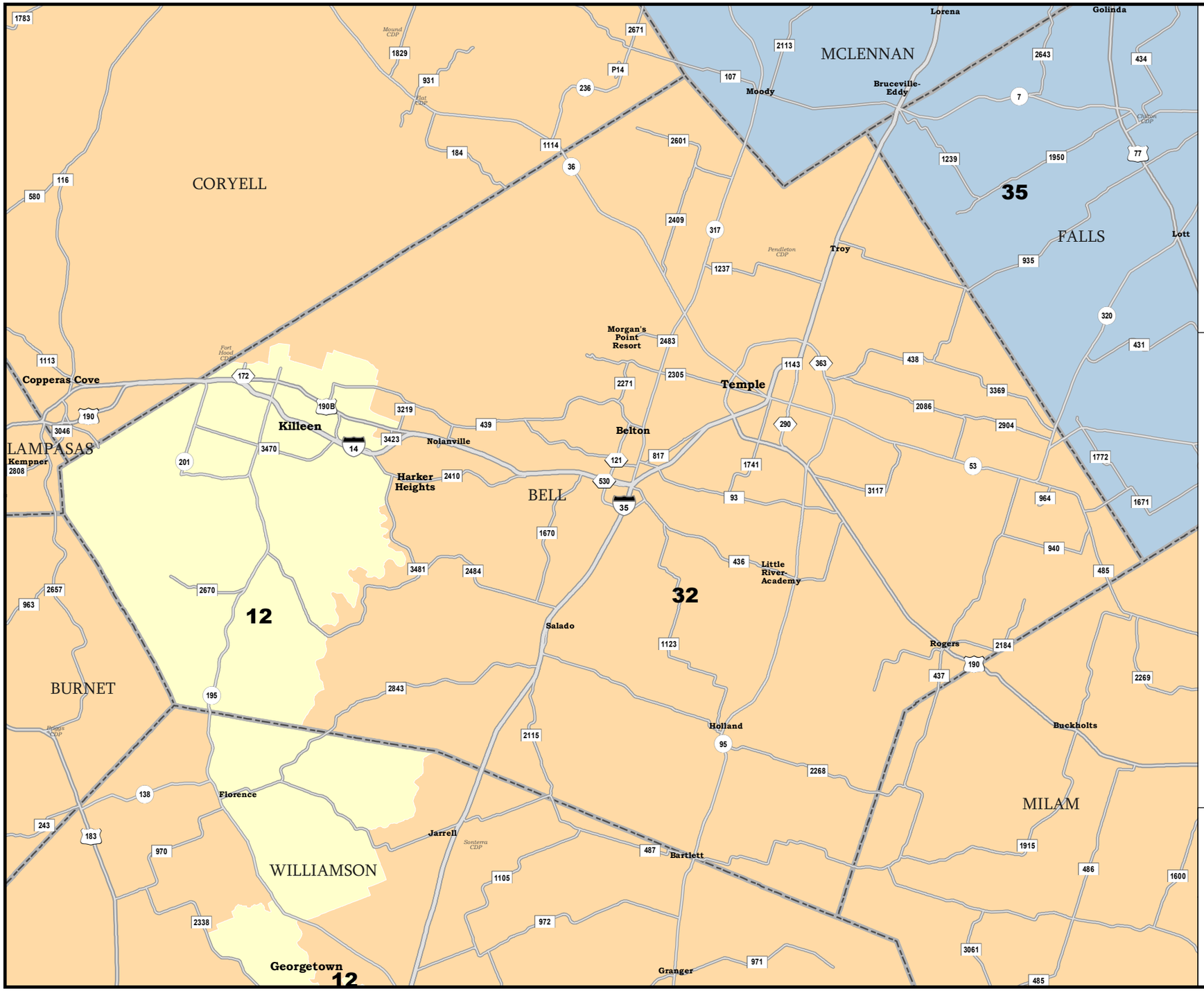

COUNTIES

PLANC2270

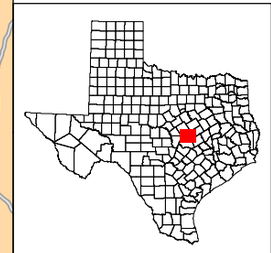

Map ID 5900
07/25/25 07:05:51

60019
2020 Census
PLANC2270 2025-07-25 07:03:23

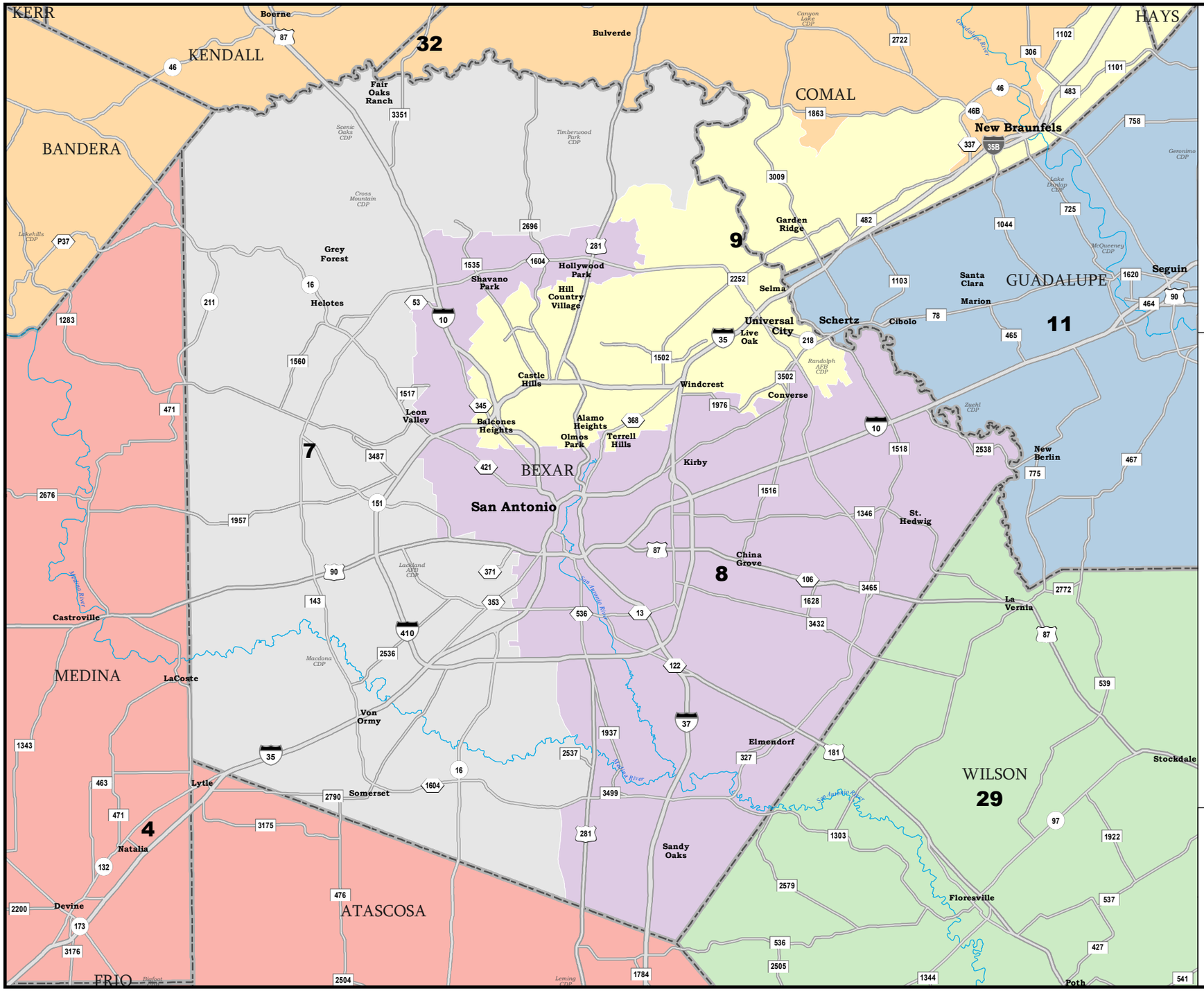

BEXAR COUNTY

U.S. Congressional Districts

Proposed Plan

PLANC2270

COUNTIES

PLANC2270

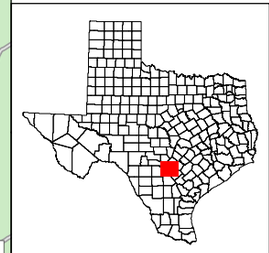

60019
2020 Census
PLANC2270 2025-07-25 07:03:23

Map ID 5900
07/25/25 07:05:51

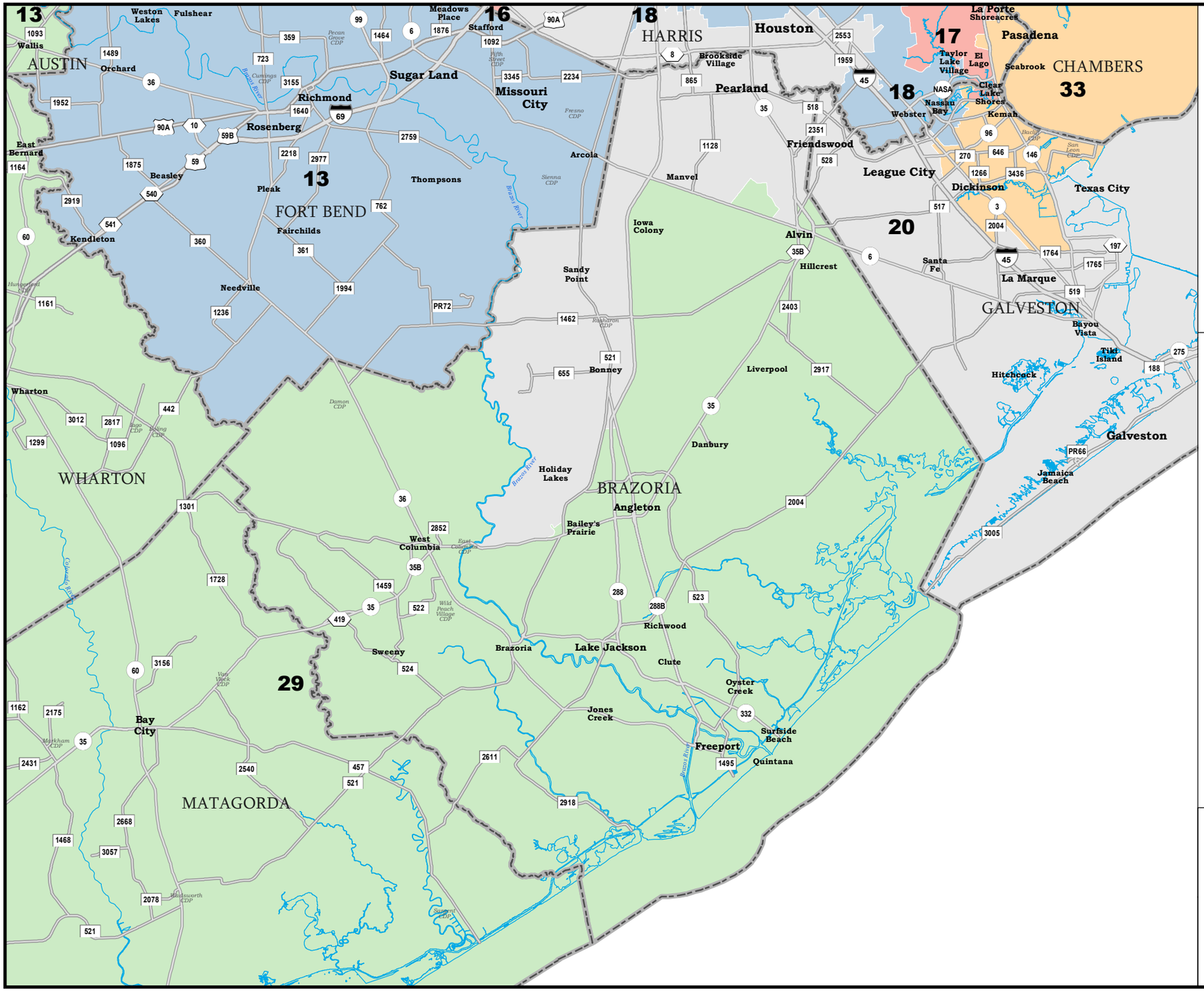

BRAZORIA COUNTY

U.S. Congressional Districts

Proposed Plan

PLANC2270

COUNTIES

PLANC2270

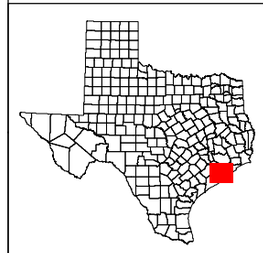

60019
2020 Census
PLANC2270 2025-07-25 07:03:23

Map ID 5900
07/25/25 07:05:51

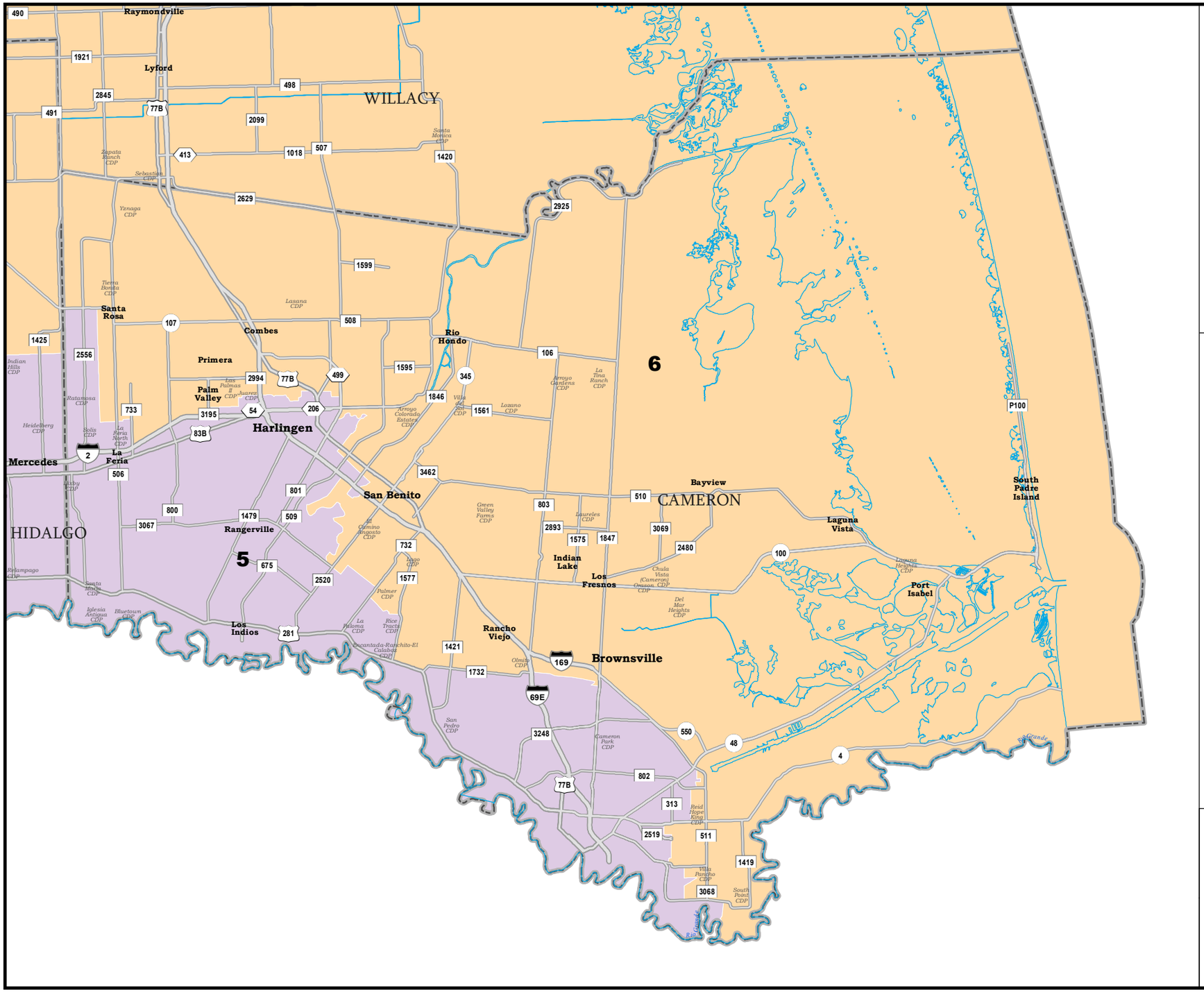

CAMERON COUNTY

U.S. Congressional Districts

Proposed Plan

PLANC2270

COUNTIES

PLANC2270

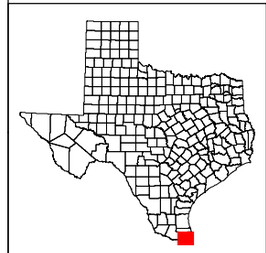

60019
2020 Census
PLANC2270 2025-07-25 07:03:23

Map ID 5900
07/25/25 07:05:51

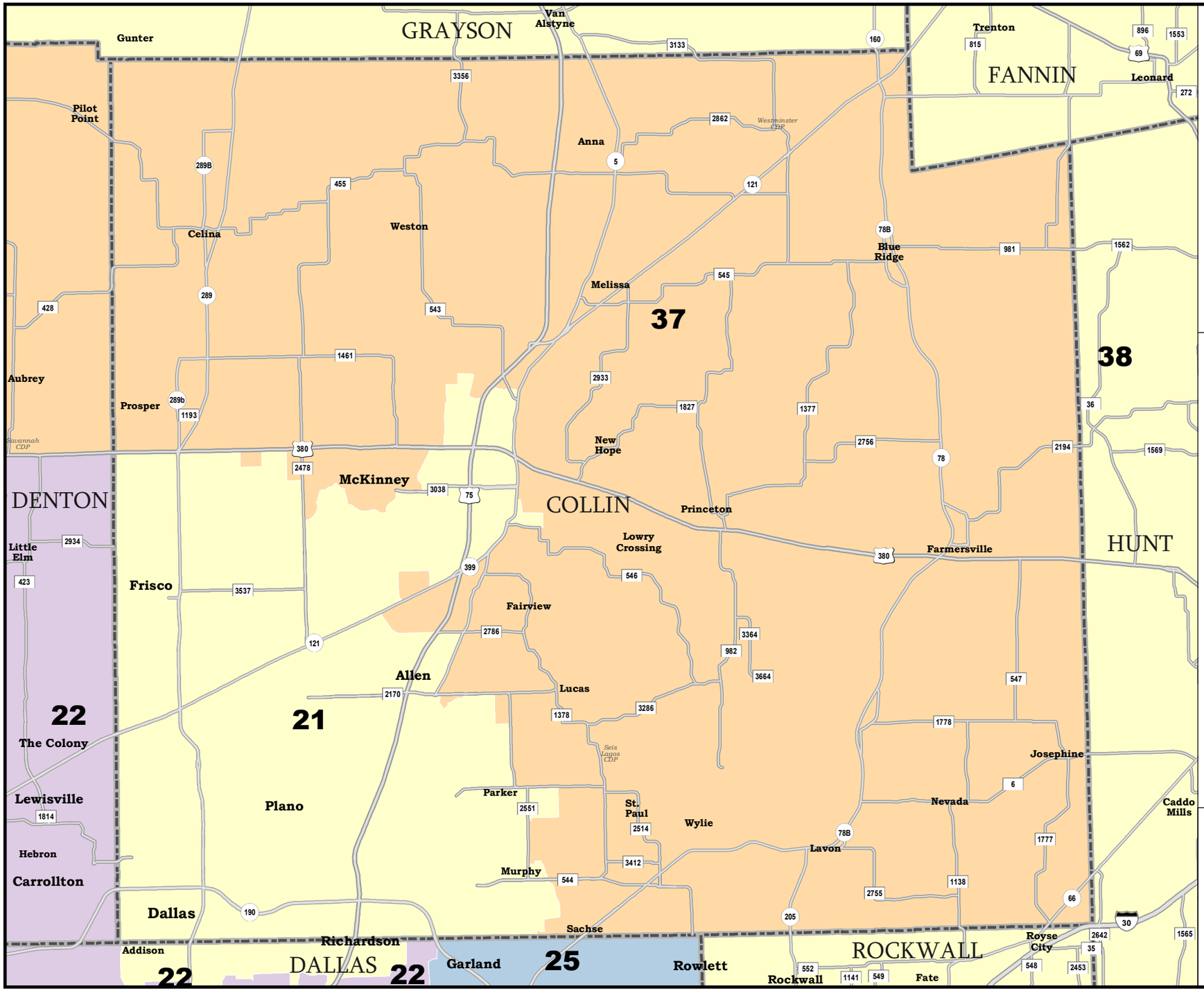

COLLIN COUNTY

U.S. Congressional Districts

Proposed Plan

PLANC2270

COUNTIES

PLANC2270

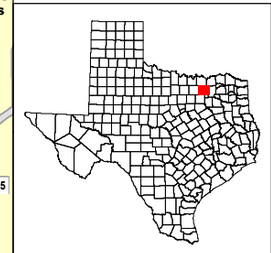

60019
2020 Census
PLANC2270 2025-07-25 07:03:23

Map ID 5900
07/25/25 07:05:51

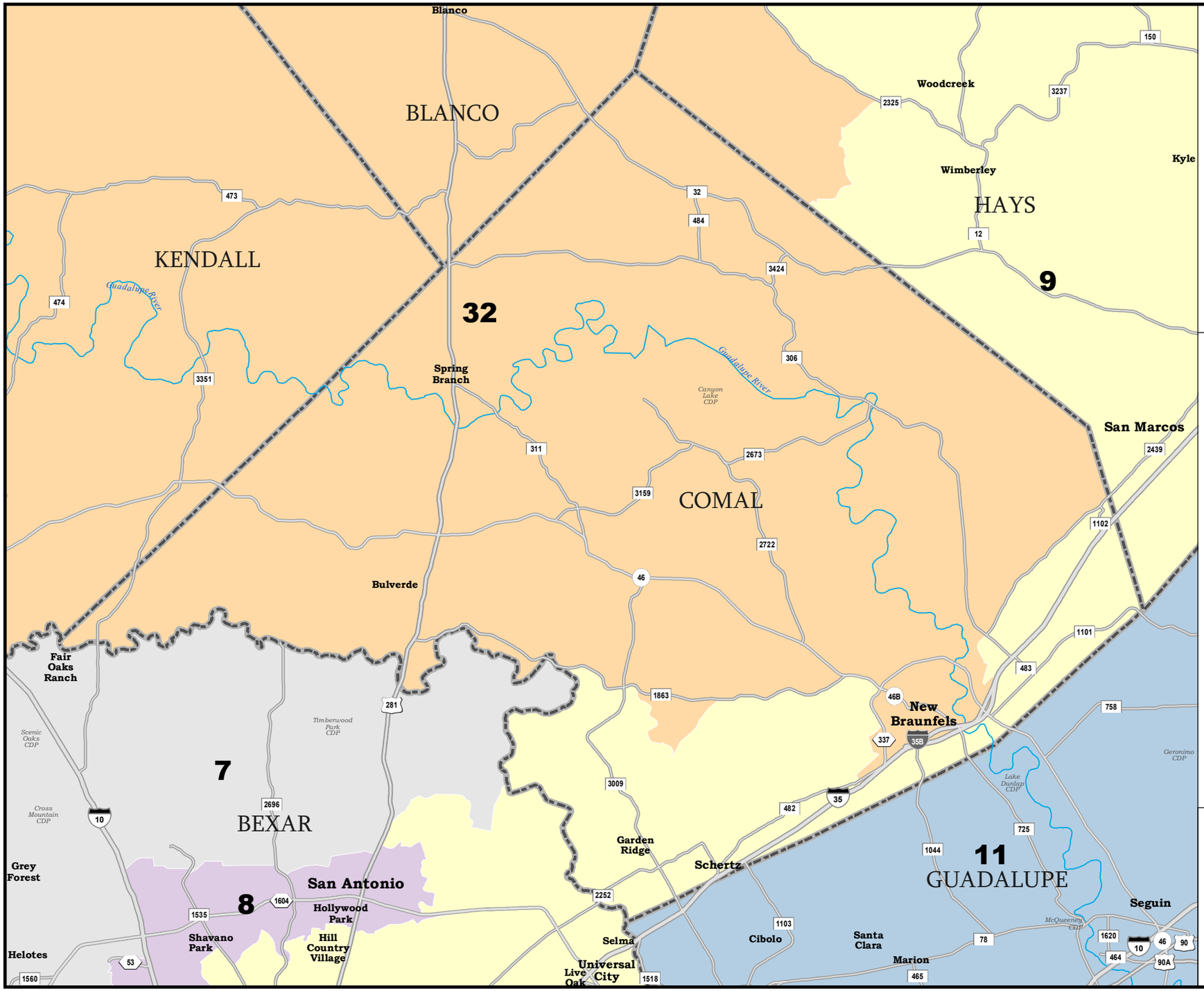

COMAL COUNTY

U.S. Congressional Districts

Proposed Plan

PLANC2270

COUNTIES

PLANC2270

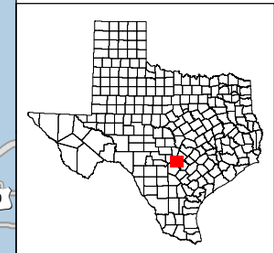

60019
2020 Census
PLANC2270 2025-07-25 07:03:23

Map ID 5900
07/25/25 07:05:51

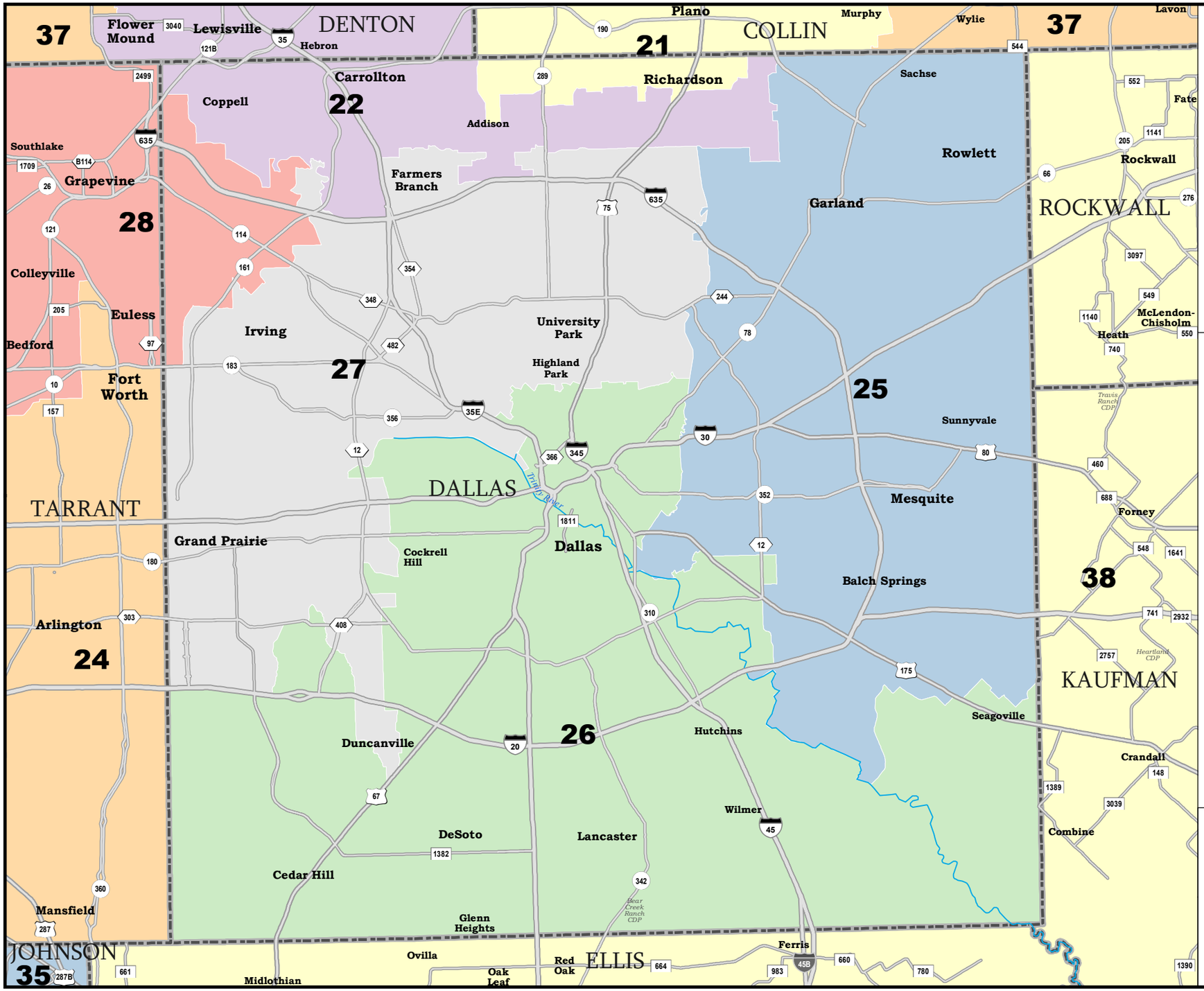

DALLAS COUNTY

U.S. Congressional Districts

Proposed Plan

PLANC2270

COUNTIES

PLANC2270

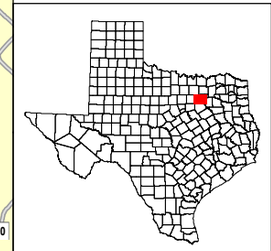

60019
2020 Census
PLANC2270 2025-07-25 07:03:23

Map ID 5900
07/25/25 07:05:51

TLC

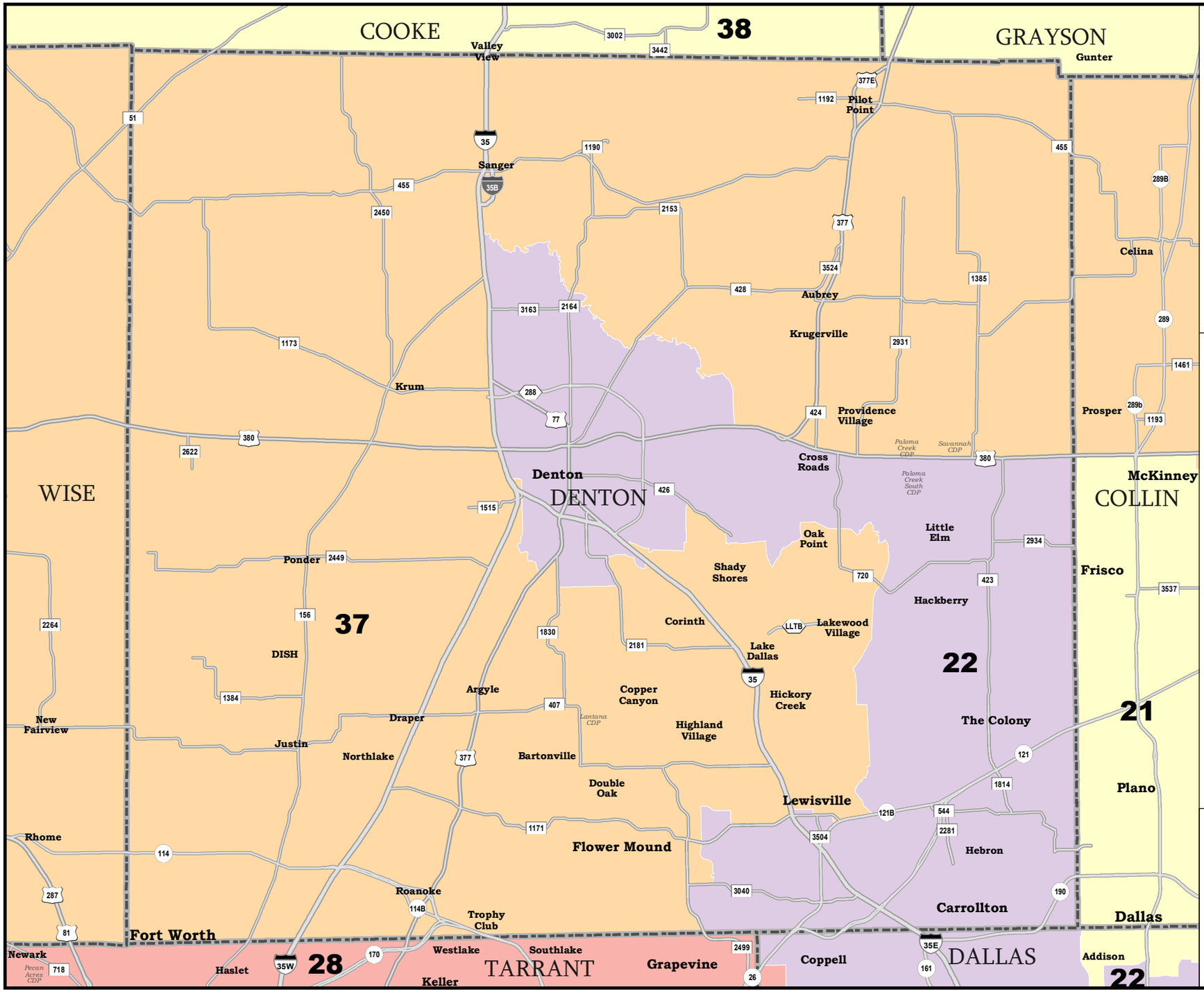

DENTON COUNTY

U.S. Congressional Districts

Proposed Plan

PLANC2270

COUNTIES

PLANC2270

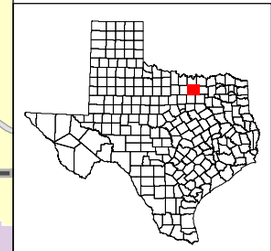

60019
2020 Census
PLANC2270 2025-07-25 07:03:23

Map ID 5900
07/25/25 07:05:51

TLC

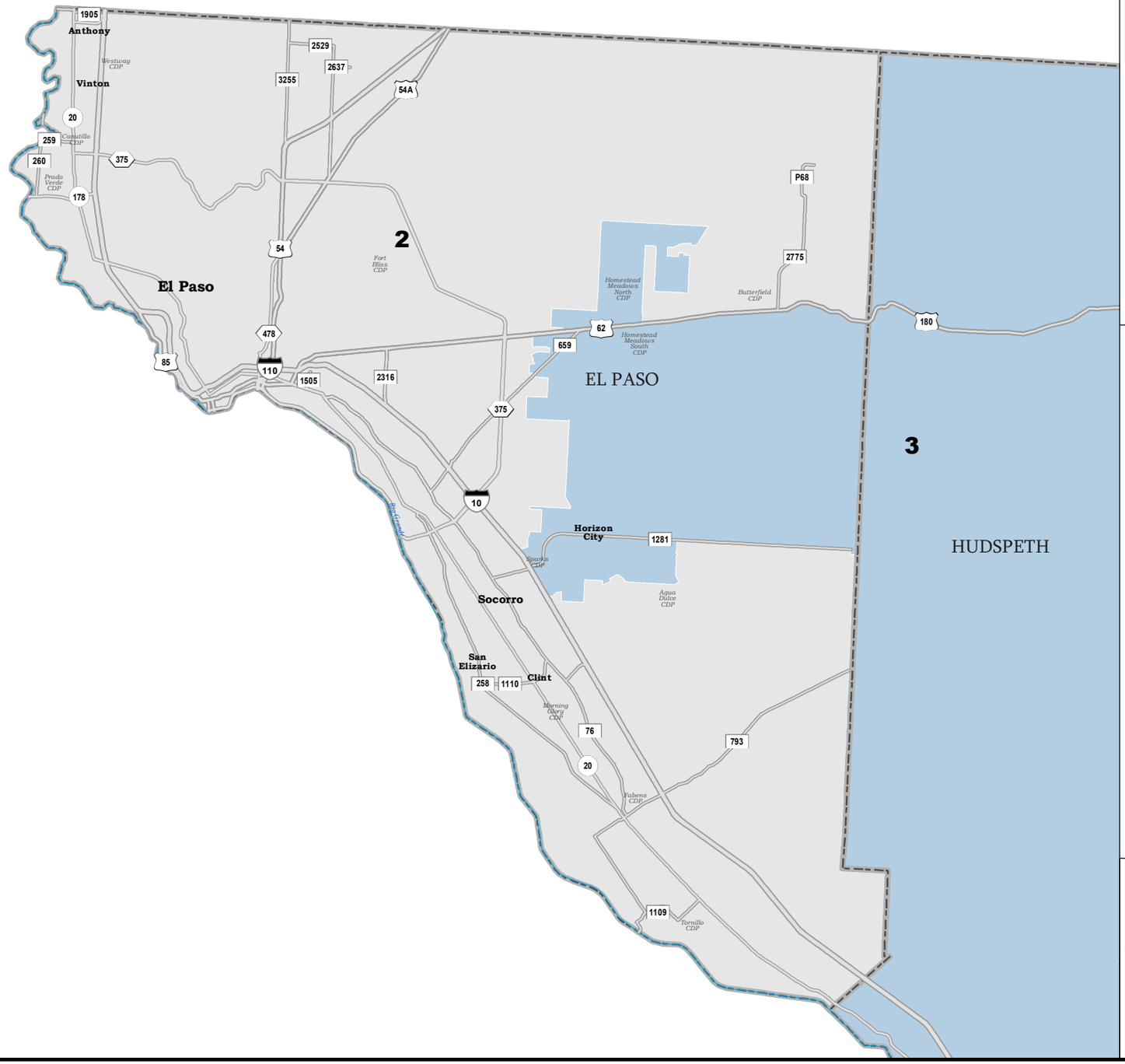

EL PASO COUNTY

U.S. Congressional Districts

Proposed Plan

PLANC2270

COUNTIES

PLANC2270

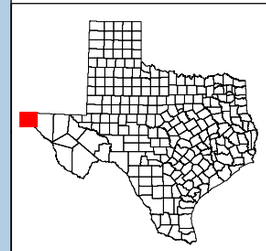

60019
2020 Census
PLANC2270 2025-07-25 07:03:23

Map ID 5900
07/25/25 07:05:51

TLC

FANNIN COUNTY

U.S. Congressional Districts
Proposed Plan
PLANC2270

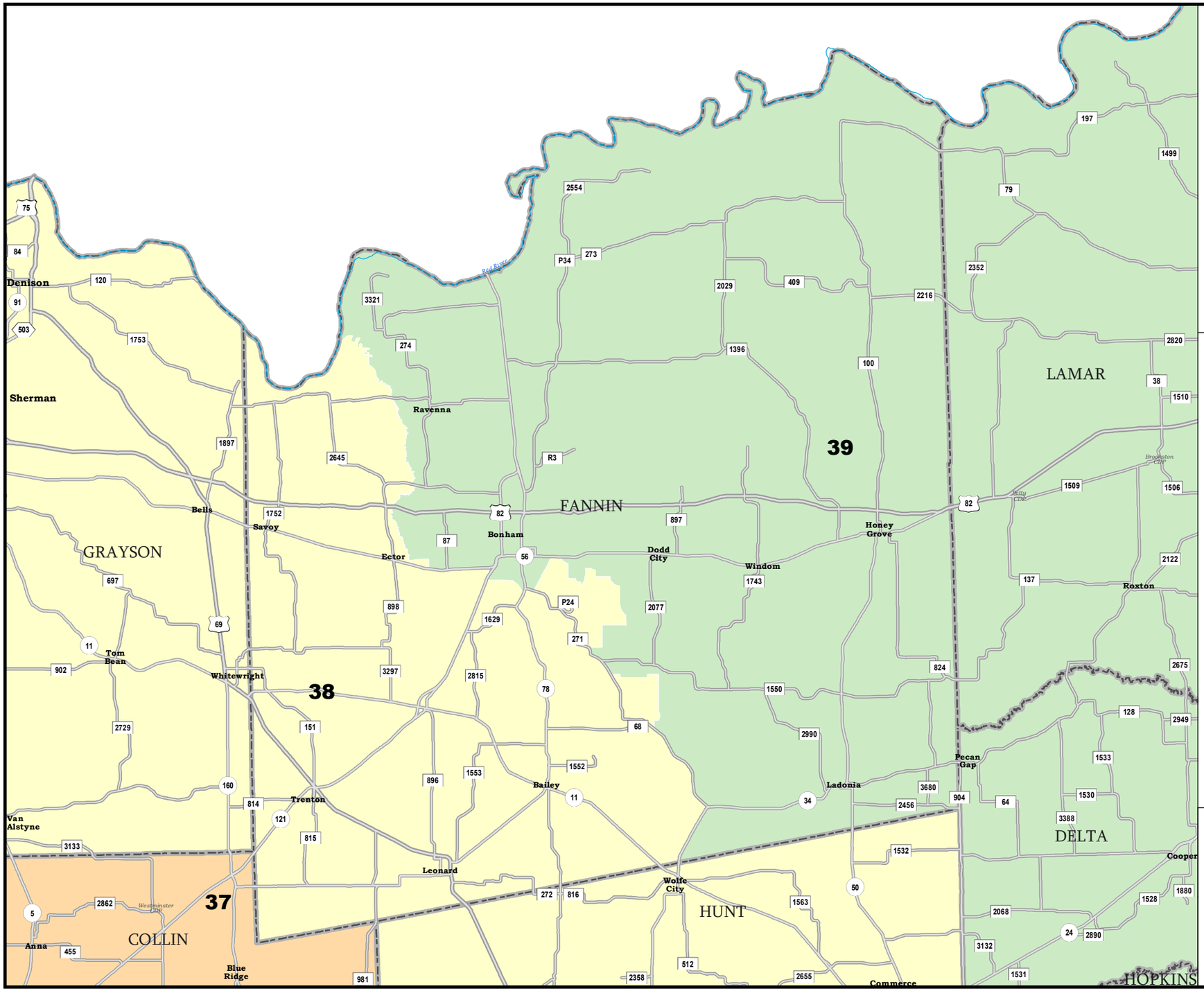

COUNTIES

PLANC2270

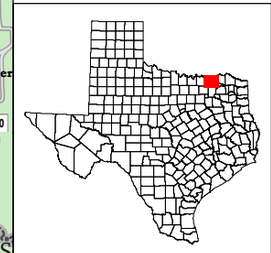

60019
2020 Census
PLANC2270 2025-07-25 07:03:23

Map ID 5900
07/25/25 07:05:51

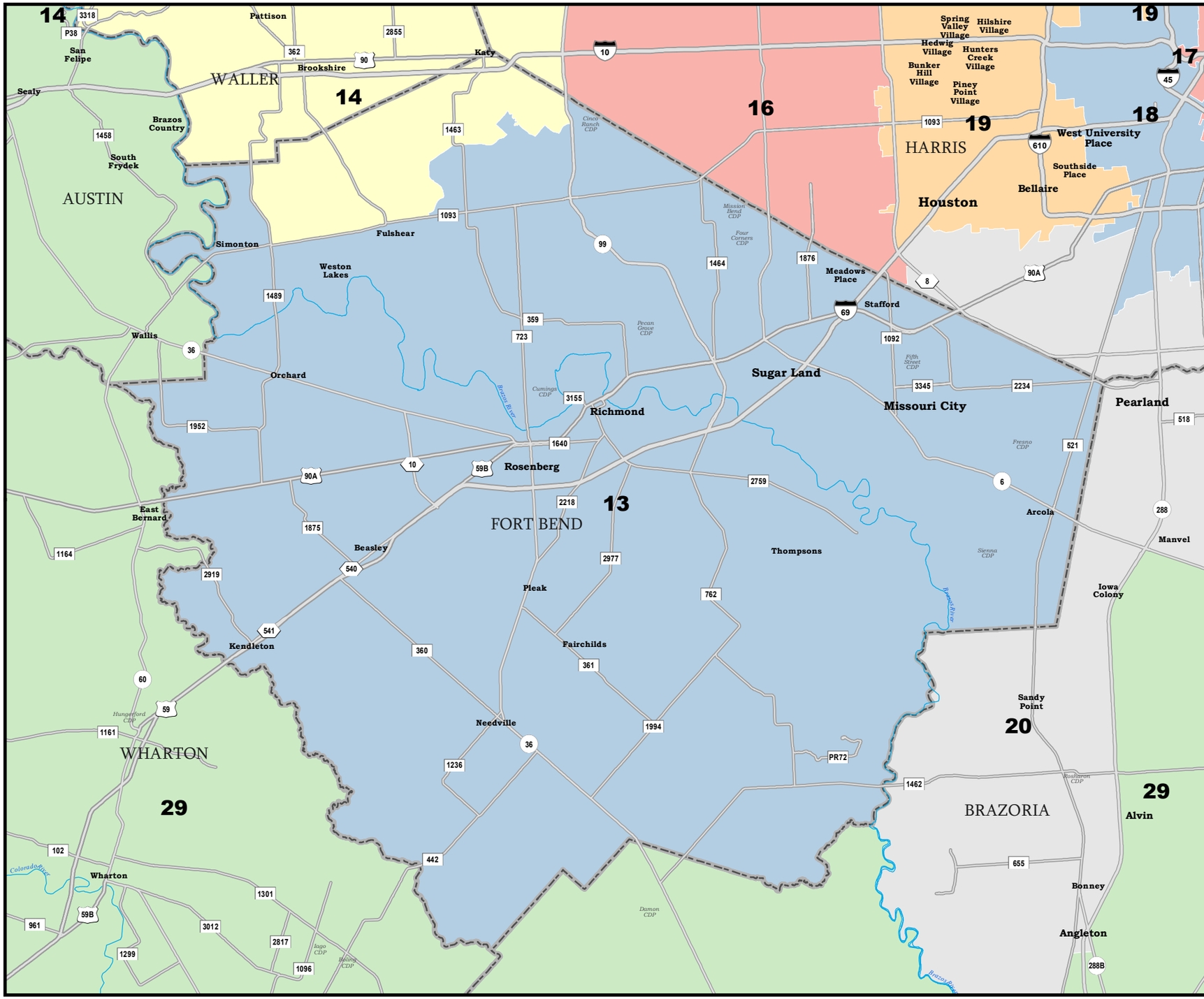

FORT BEND COUNTY

U.S. Congressional Districts

Proposed Plan

PLANC2270

COUNTIES

PLANC2270

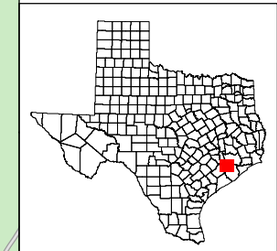

60019
2020 Census
PLANC2270 2025-07-25 07:03:23

Map ID 5900
07/25/25 07:05:51

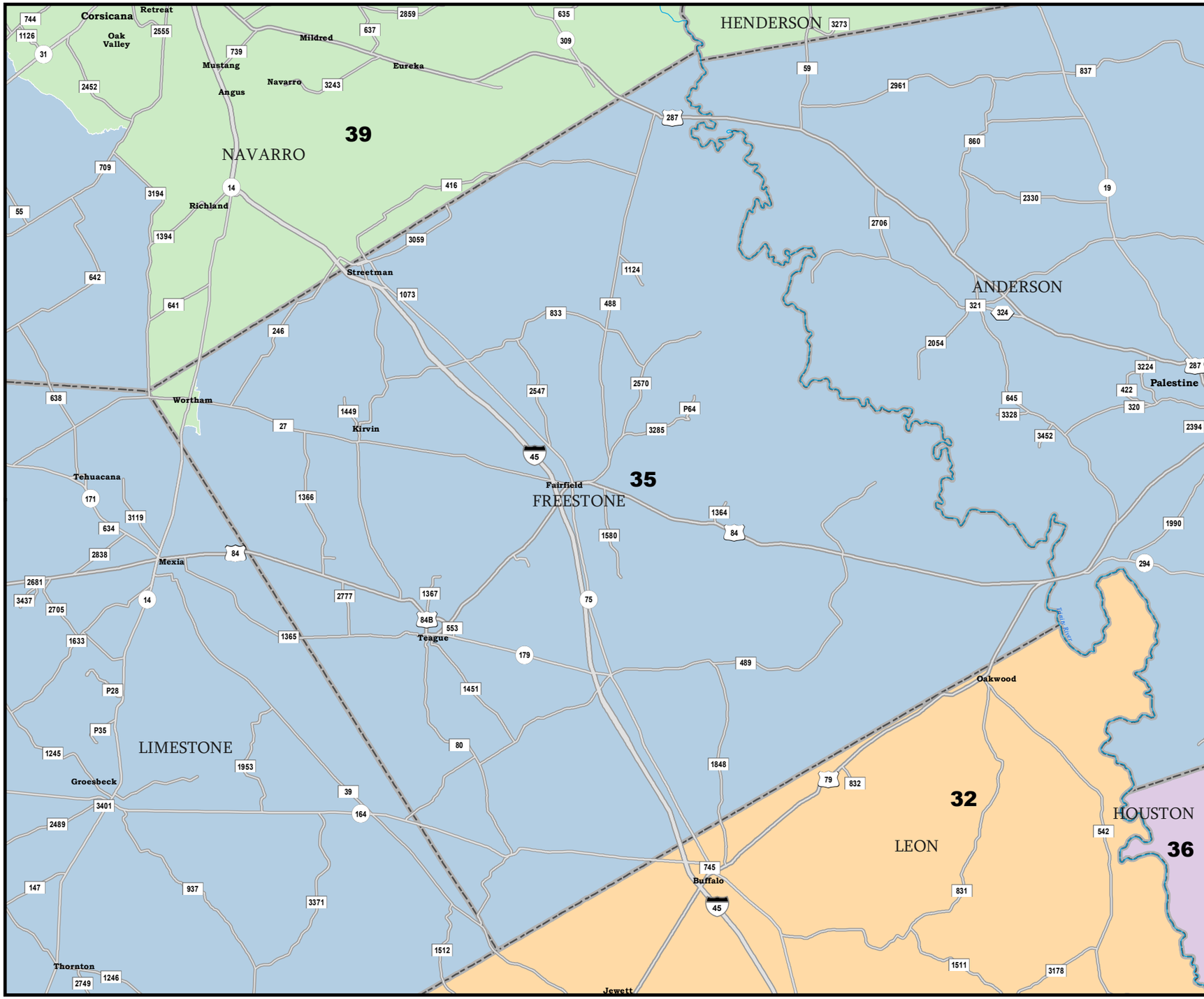

FREESTONE COUNTY

U.S. Congressional Districts

Proposed Plan

PLANC2270

COUNTIES

PLANC2270

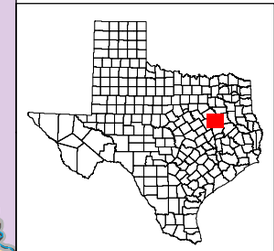

60019
2020 Census
PLANC2270 2025-07-25 07:03:23

Map ID 5900
07/25/25 07:05:51

TLC

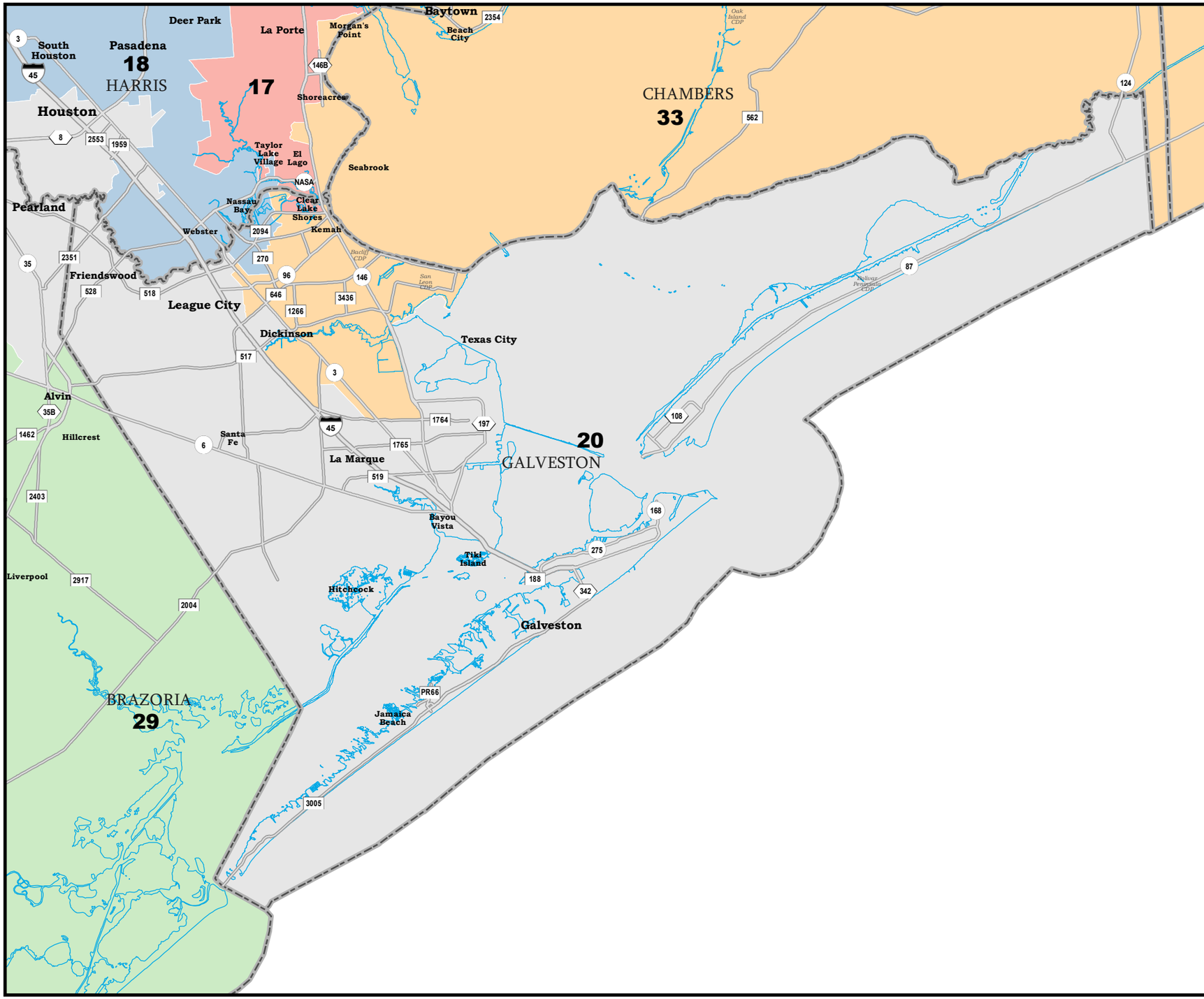

GALVESTON COUNTY

U.S. Congressional Districts

Proposed Plan

PLANC2270

COUNTIES

PLANC2270

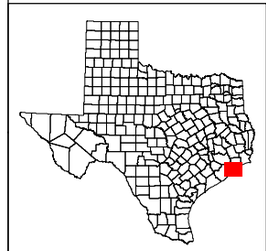

60019
2020 Census
PLANC2270 2025-07-25 07:03:23

Map ID 5900
07/25/25 07:05:51

TLC

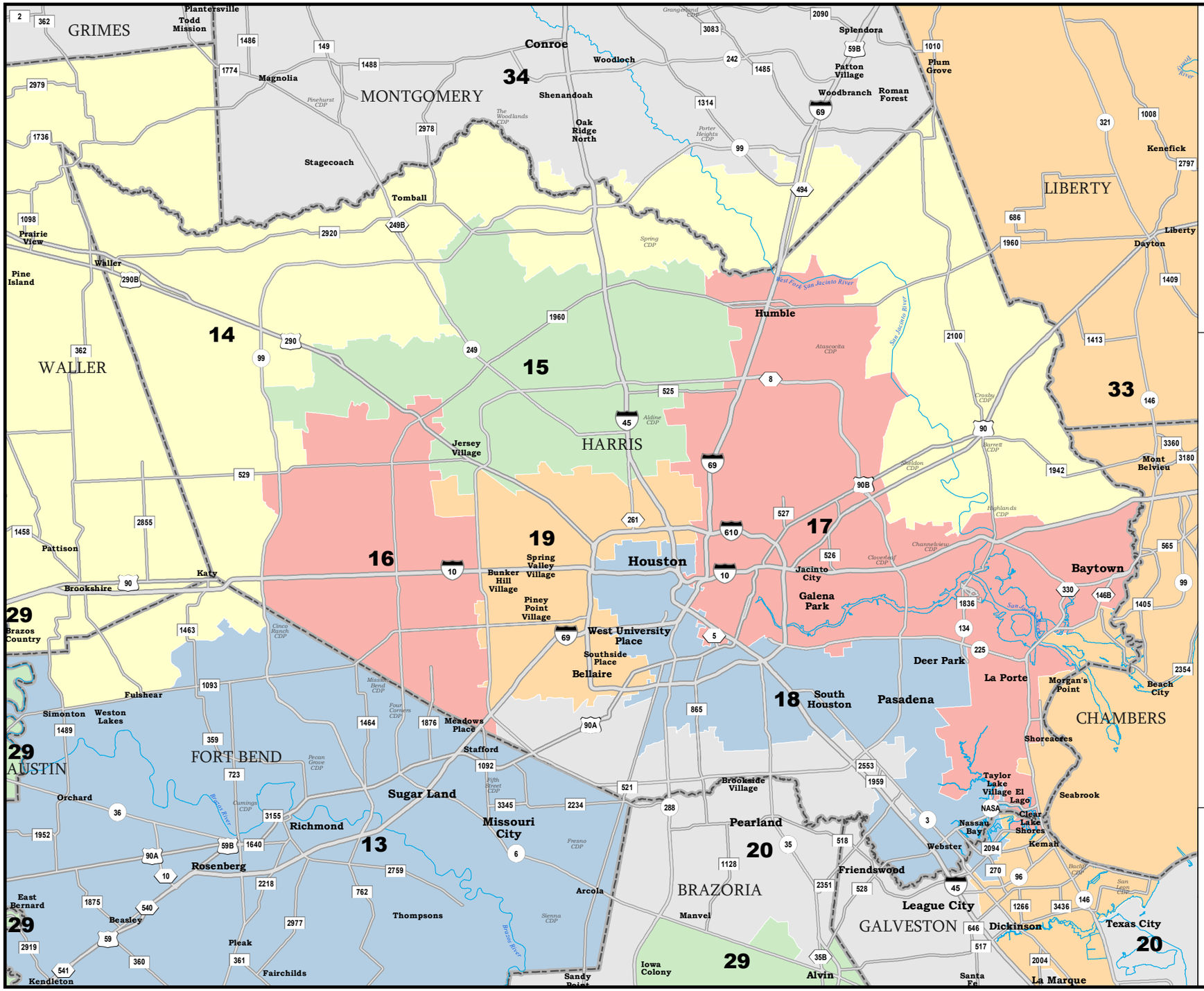

HARRIS COUNTY

U.S. Congressional Districts

Proposed Plan

PLANC2270

COUNTIES

PLANC2270

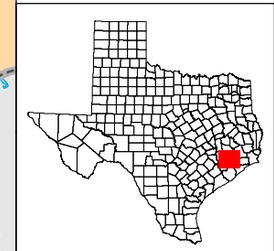

60019
2020 Census
PLANC2270 2025-07-25 07:03:23

Map ID 5900
07/25/25 07:05:51

TLC

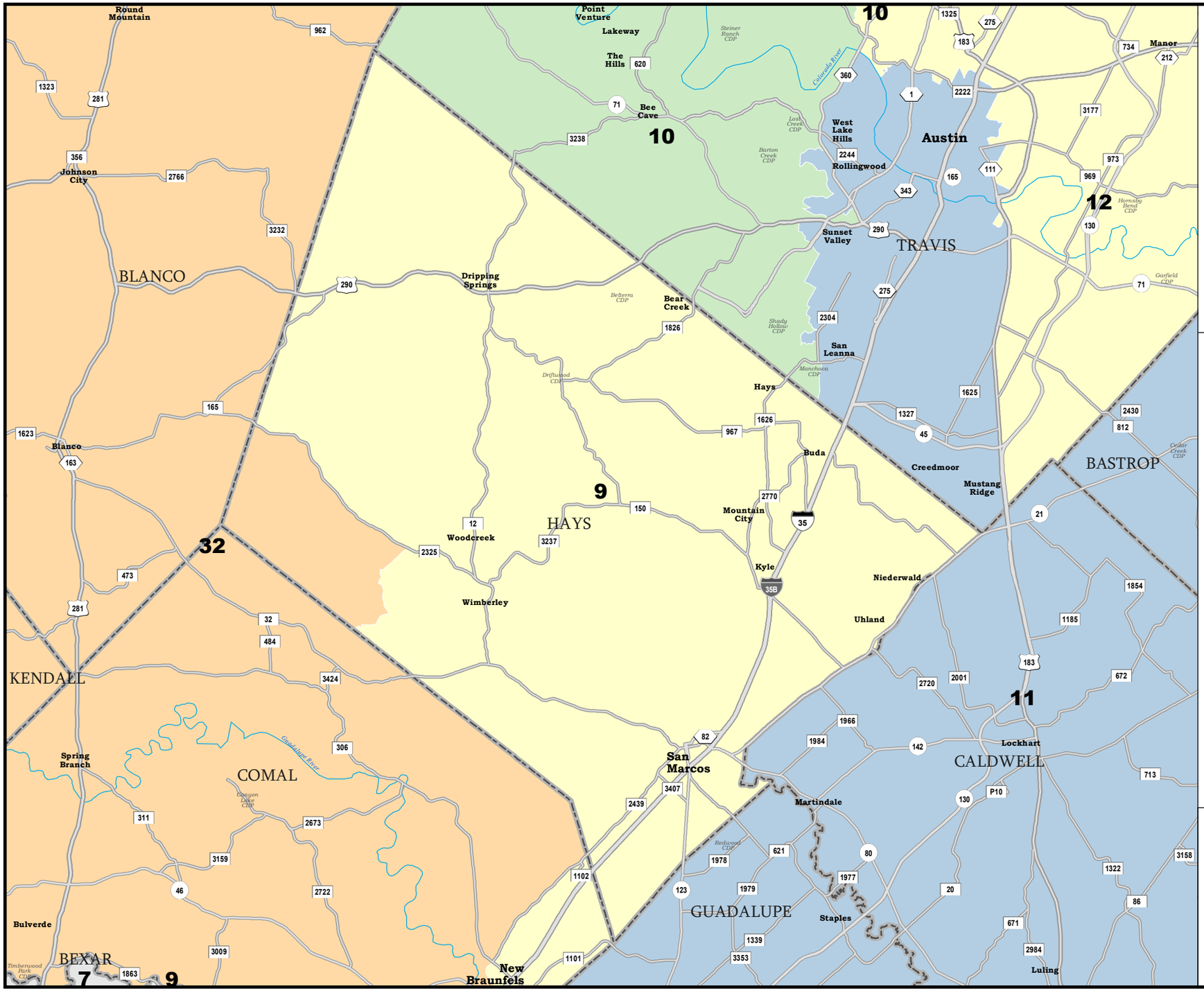

HAYS COUNTY

U.S. Congressional Districts

Proposed Plan

PLANC2270

COUNTIES

PLANC2270

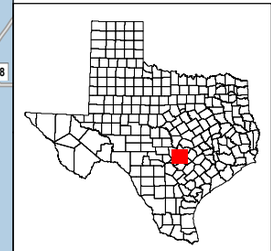

60019
2020 Census
PLANC2270 2025-07-25 07:03:23

Map ID 5900
07/25/25 07:05:51

TLC

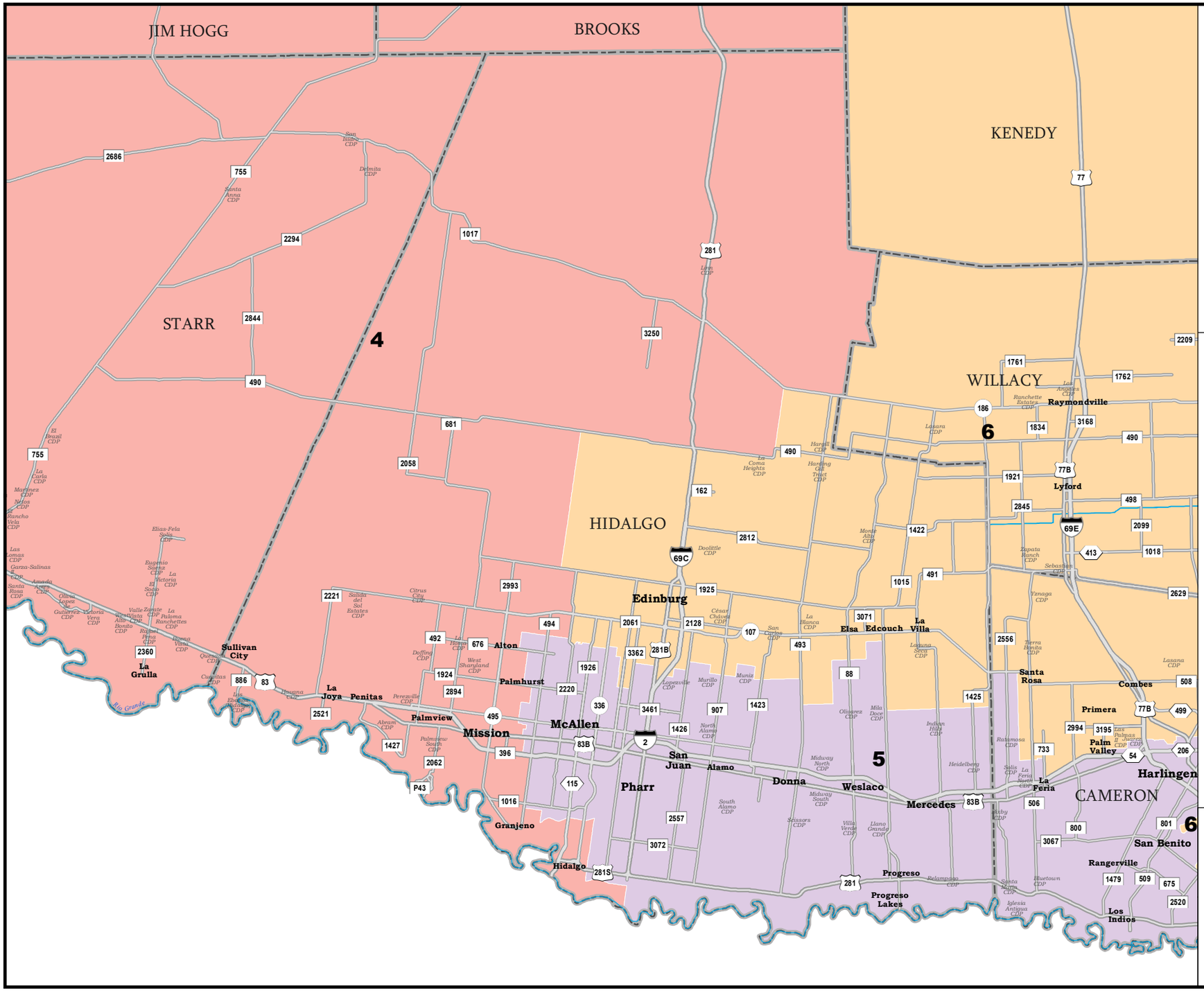

HIDALGO COUNTY

U.S. Congressional Districts

Proposed Plan

PLANC2270

COUNTIES

PLANC2270

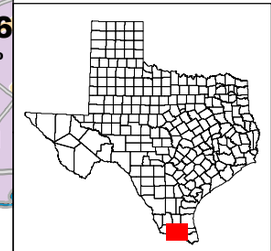

60019
2020 Census
PLANC2270 2025-07-25 07:03:23

Map ID 5900
07/25/25 07:05:51

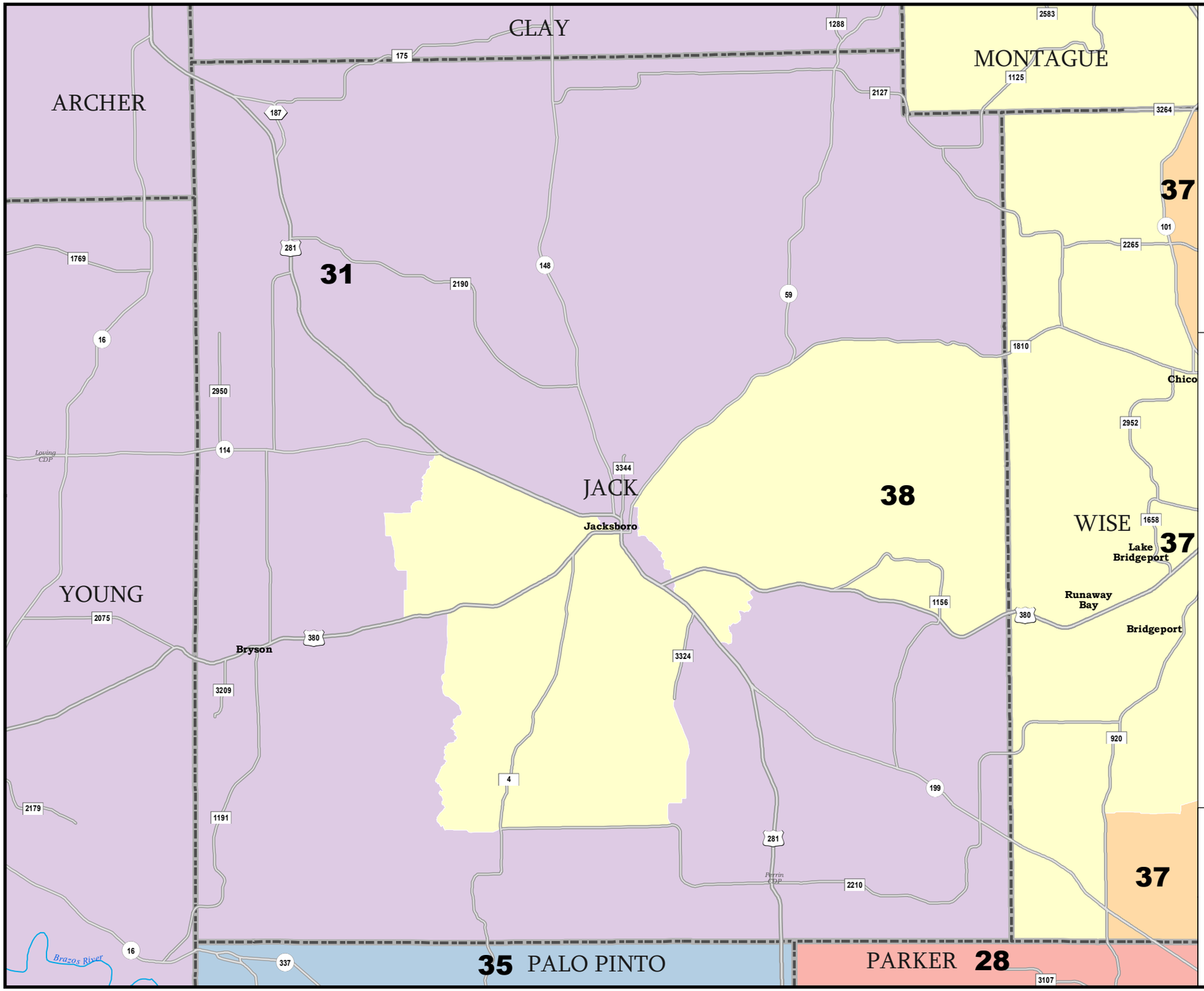

JACK COUNTY

U.S. Congressional Districts

Proposed Plan

PLANC2270

COUNTIES

PLANC2270

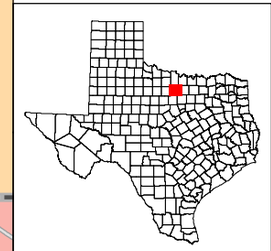

60019
2020 Census
PLANC2270 2025-07-25 07:03:23

Map ID 5900
07/25/25 07:05:51

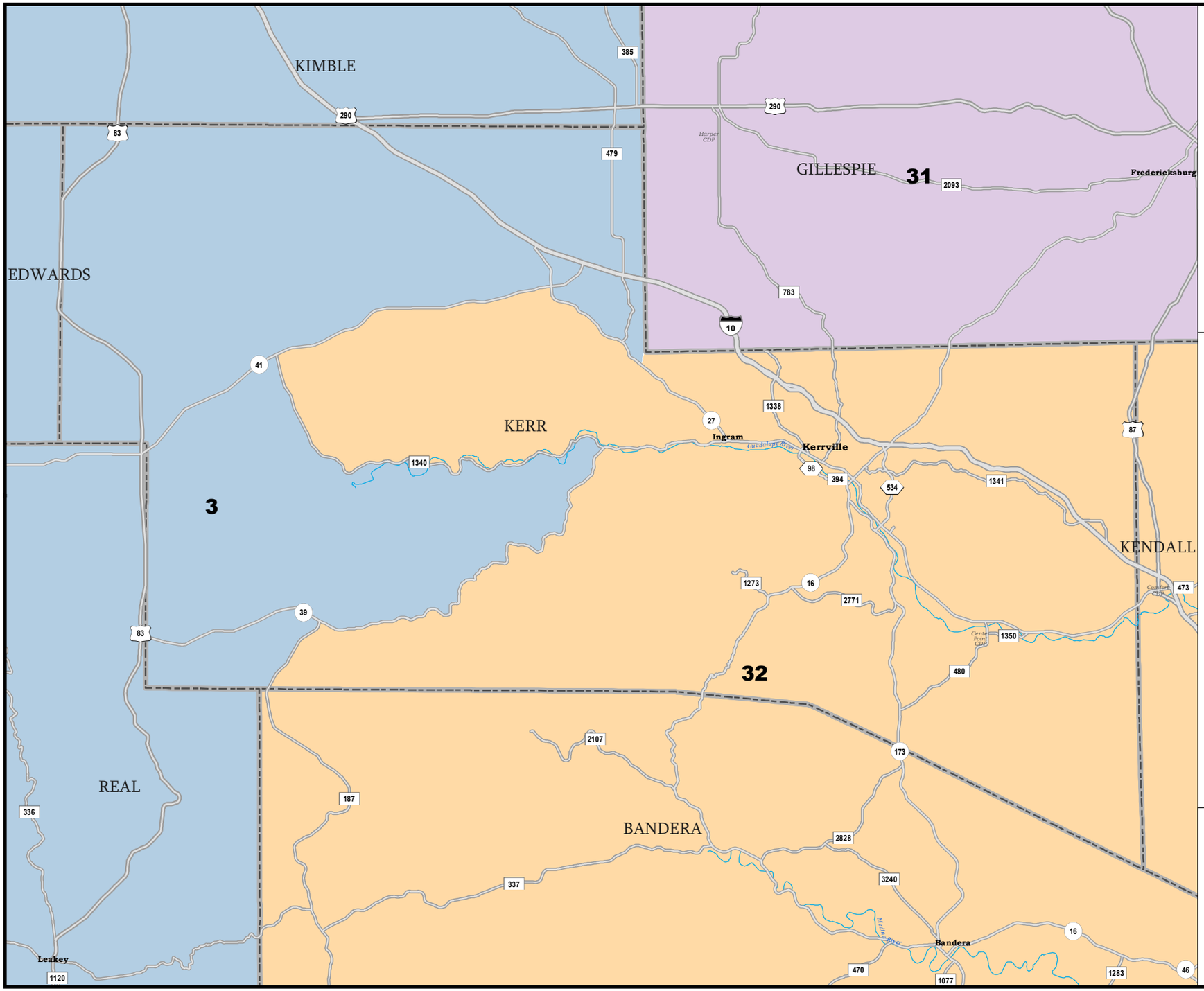

KERR COUNTY

U.S. Congressional Districts

Proposed Plan

PLANC2270

COUNTIES

PLANC2270

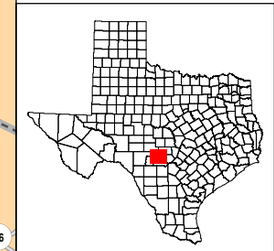

60019
2020 Census
PLANC2270 2025-07-25 07:03:23

Map ID 5900
07/25/25 07:05:51

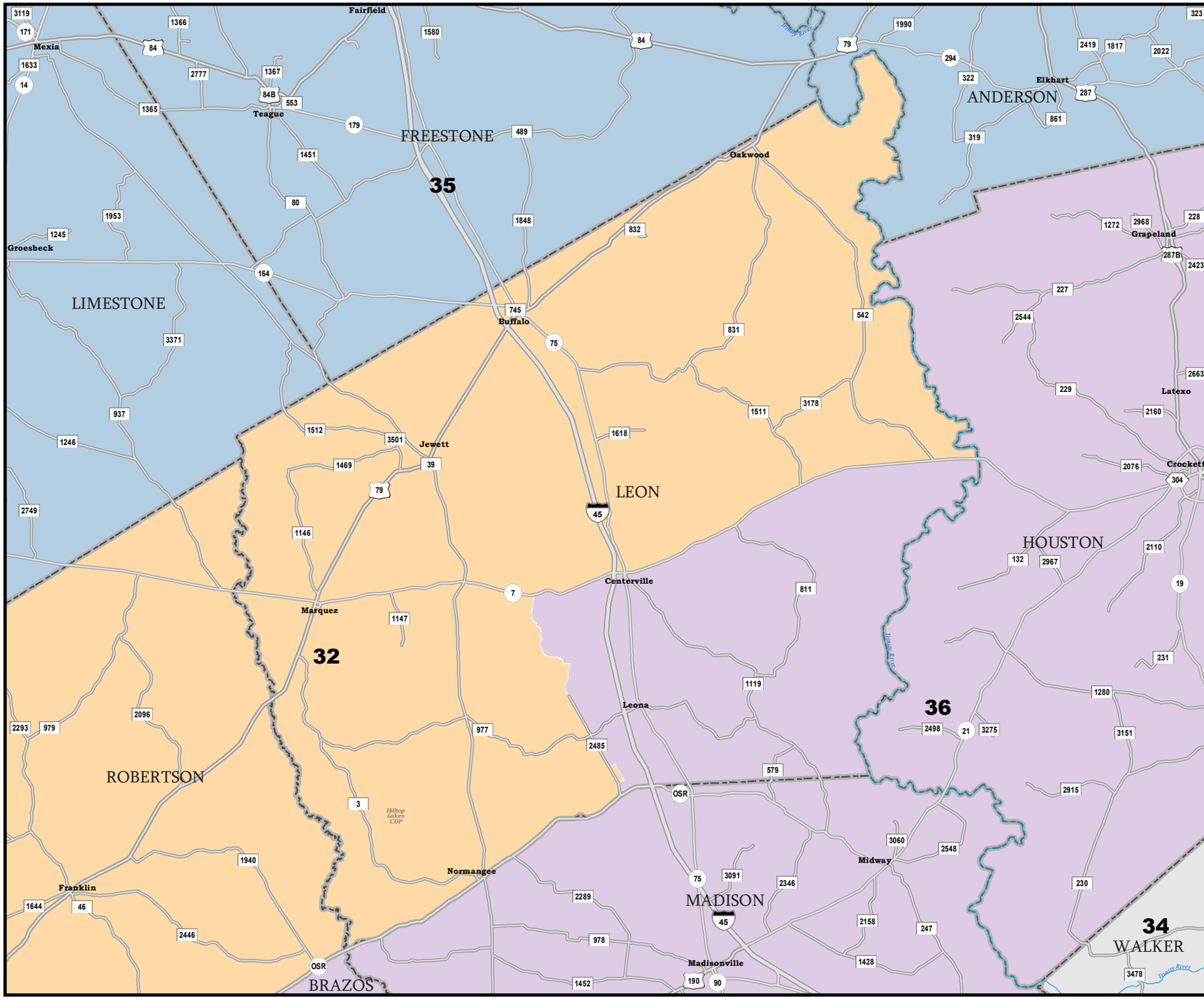

LEON COUNTY

U.S. Congressional Districts

Proposed Plan

PLANC2270

COUNTIES

PLANC2270

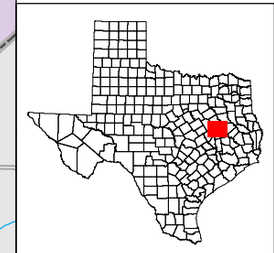

Map ID 5900
07/25/25 07:05:51

60019
2020 Census
PLANC2270 2025-07-25 07:03:23

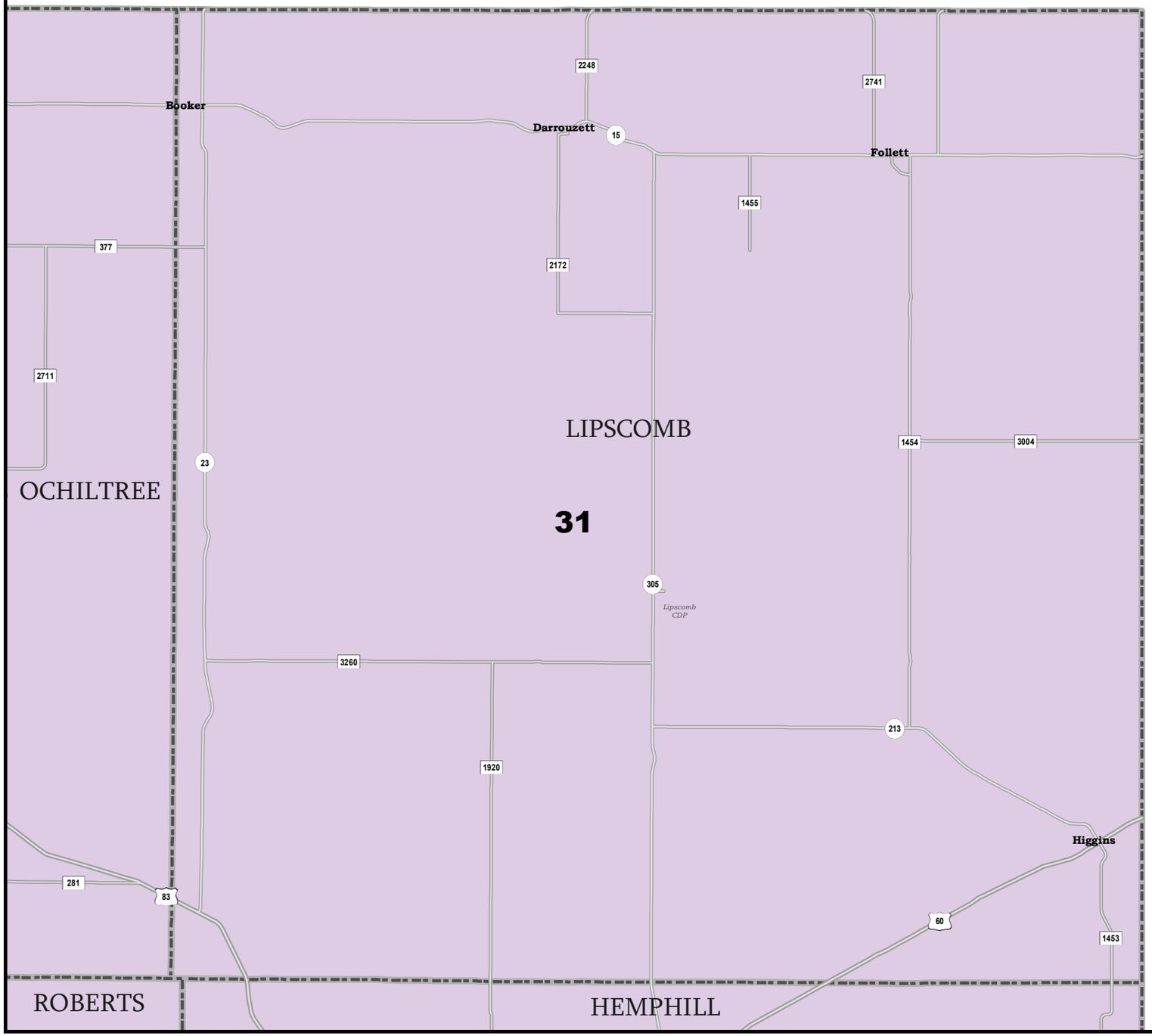

LIPSCOMB COUNTY

U.S. Congressional Districts

Proposed Plan

PLANC2270

COUNTIES

PLANC2270

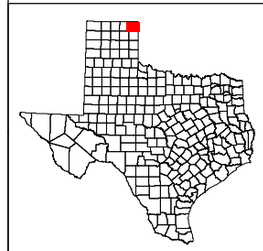

60019
2020 Census
PLANC2270 2025-07-25 07:03:23

Map ID 5900
07/25/25 07:05:51

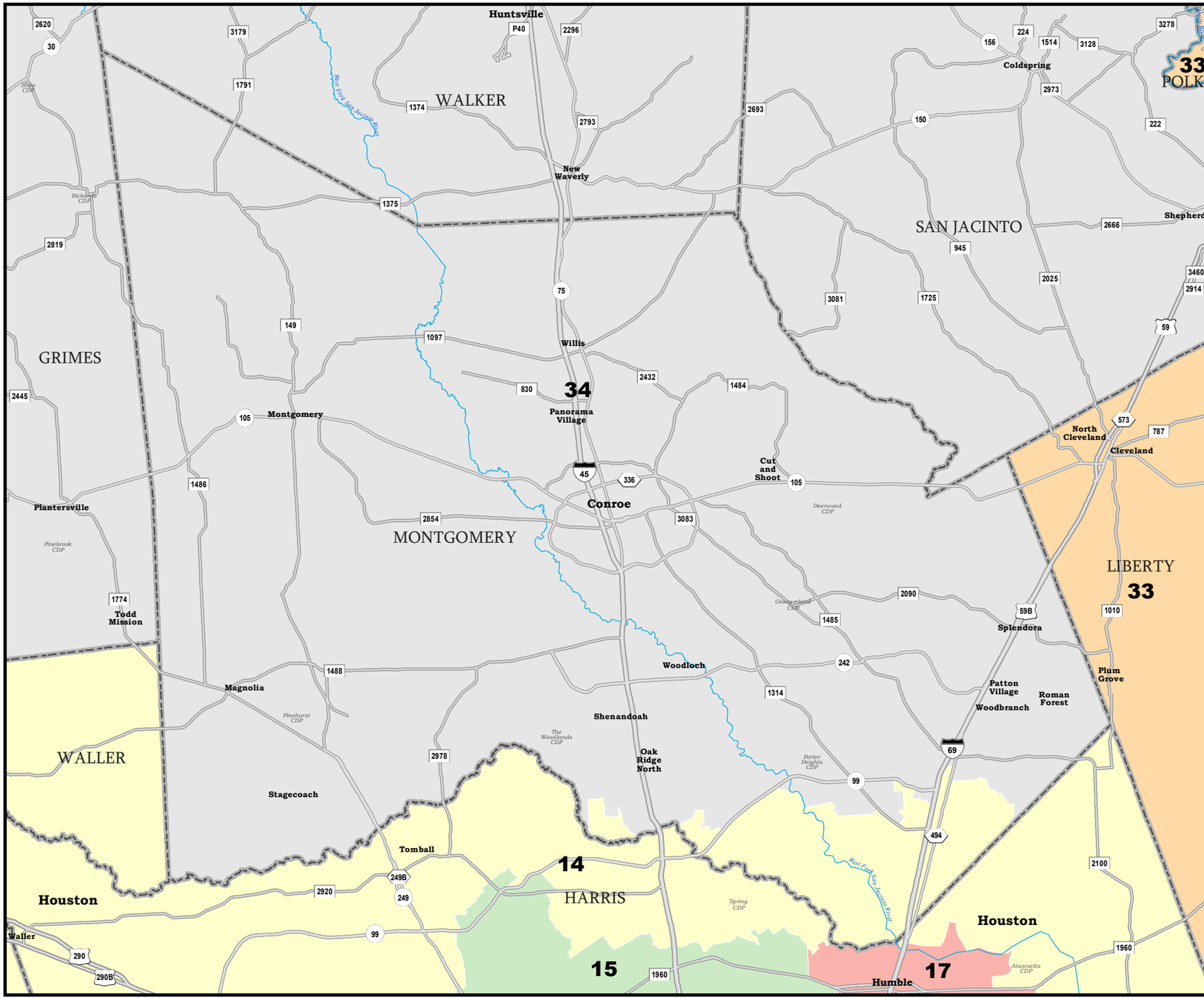

MONTGOMERY COUNTY

U.S. Congressional Districts

Proposed Plan

PLANC2270

COUNTIES

PLANC2270

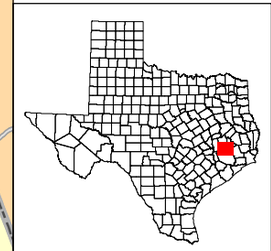

60019
2020 Census
PLANC2270 2025-07-25 07:03:23

Map ID 5900
07/25/25 07:05:51

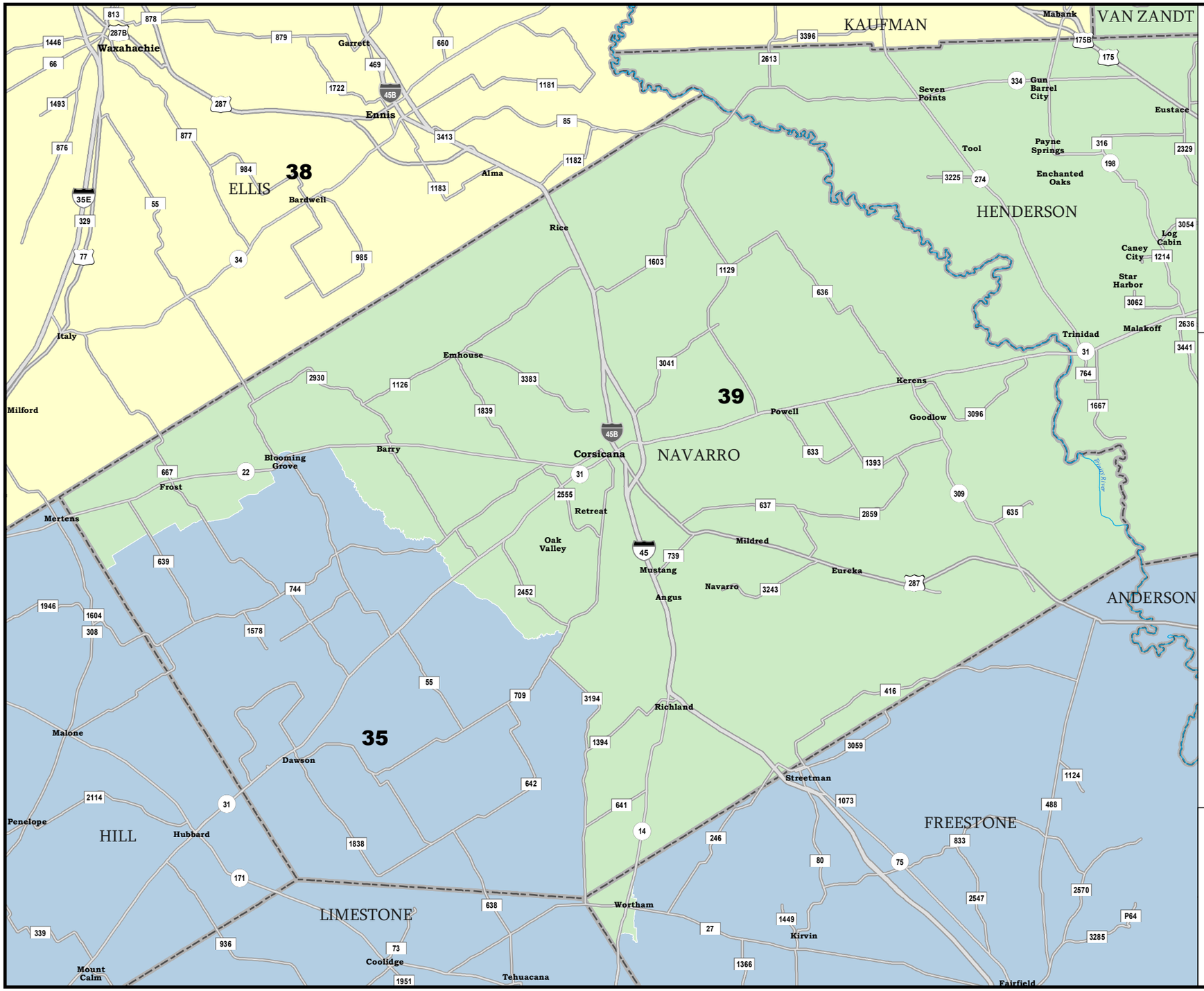

NAVARRO COUNTY

U.S. Congressional Districts

Proposed Plan

PLANC2270

COUNTIES

PLANC2270

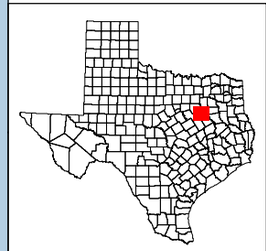

60019
2020 Census
PLANC2270 2025-07-25 07:03:23

Map ID 5900
07/25/25 07:05:51

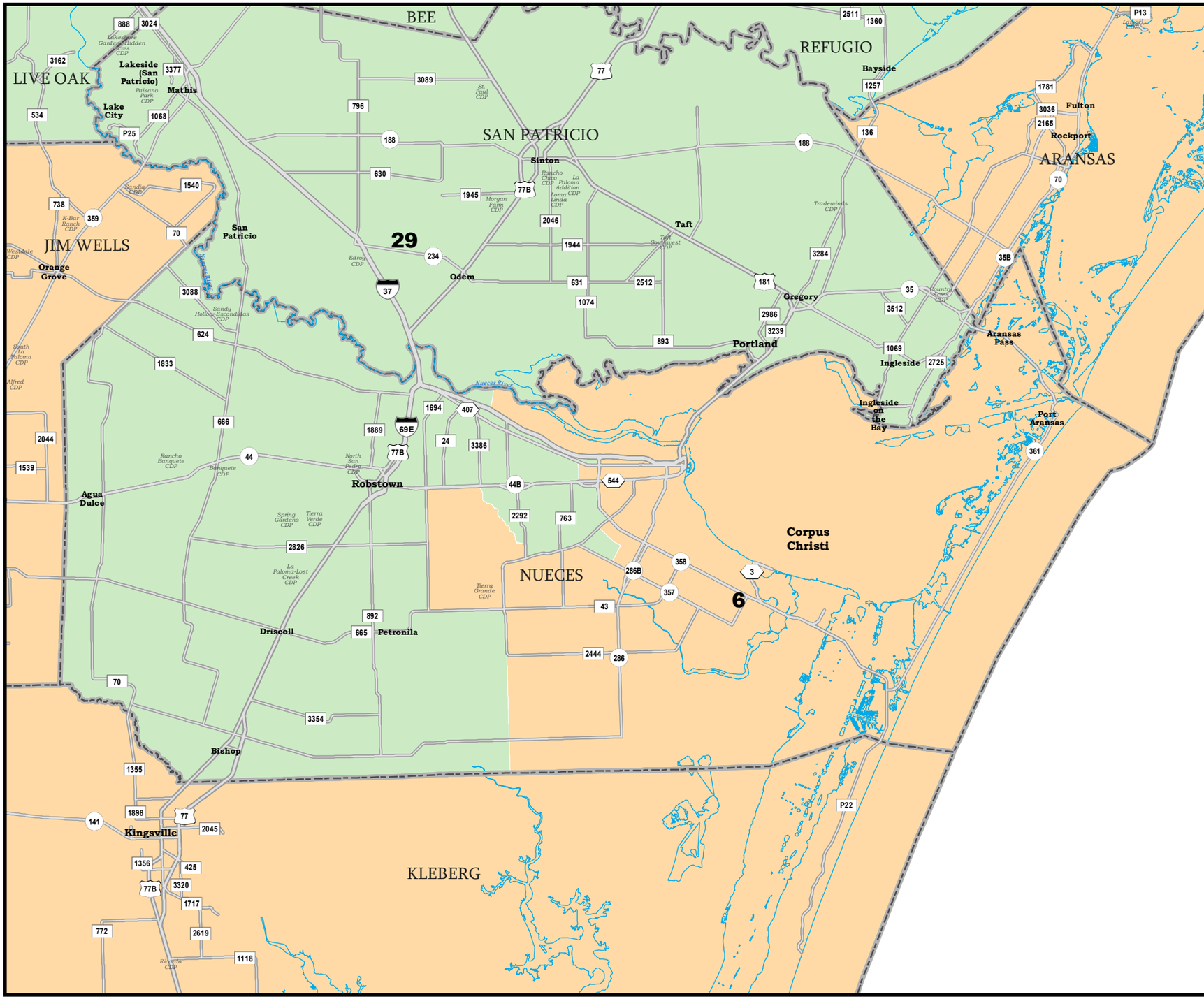

NUECES COUNTY

U.S. Congressional Districts

Proposed Plan

PLANC2270

COUNTIES

PLANC2270

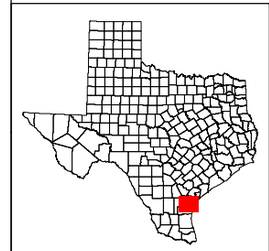

60019
2020 Census
PLANC2270 2025-07-25 07:03:23

Map ID 5900
07/25/25 07:05:51

PARKER COUNTY

U.S. Congressional Districts
Proposed Plan
PLANC2270

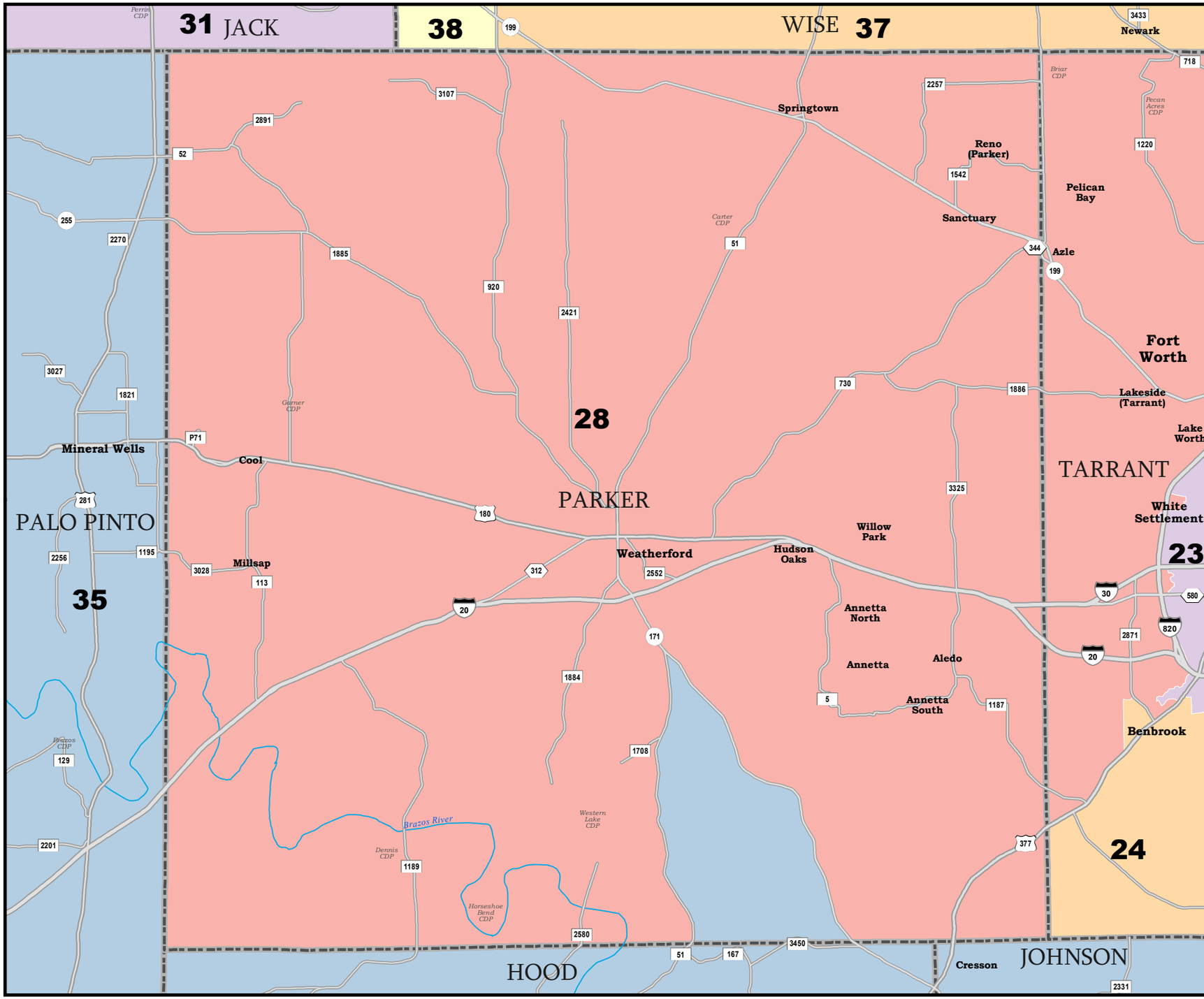

COUNTIES

PLANC2270

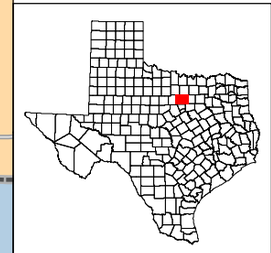

60019
2020 Census
PLANC2270 2025-07-25 07:03:23

Map ID 5900
07/25/25 07:05:51

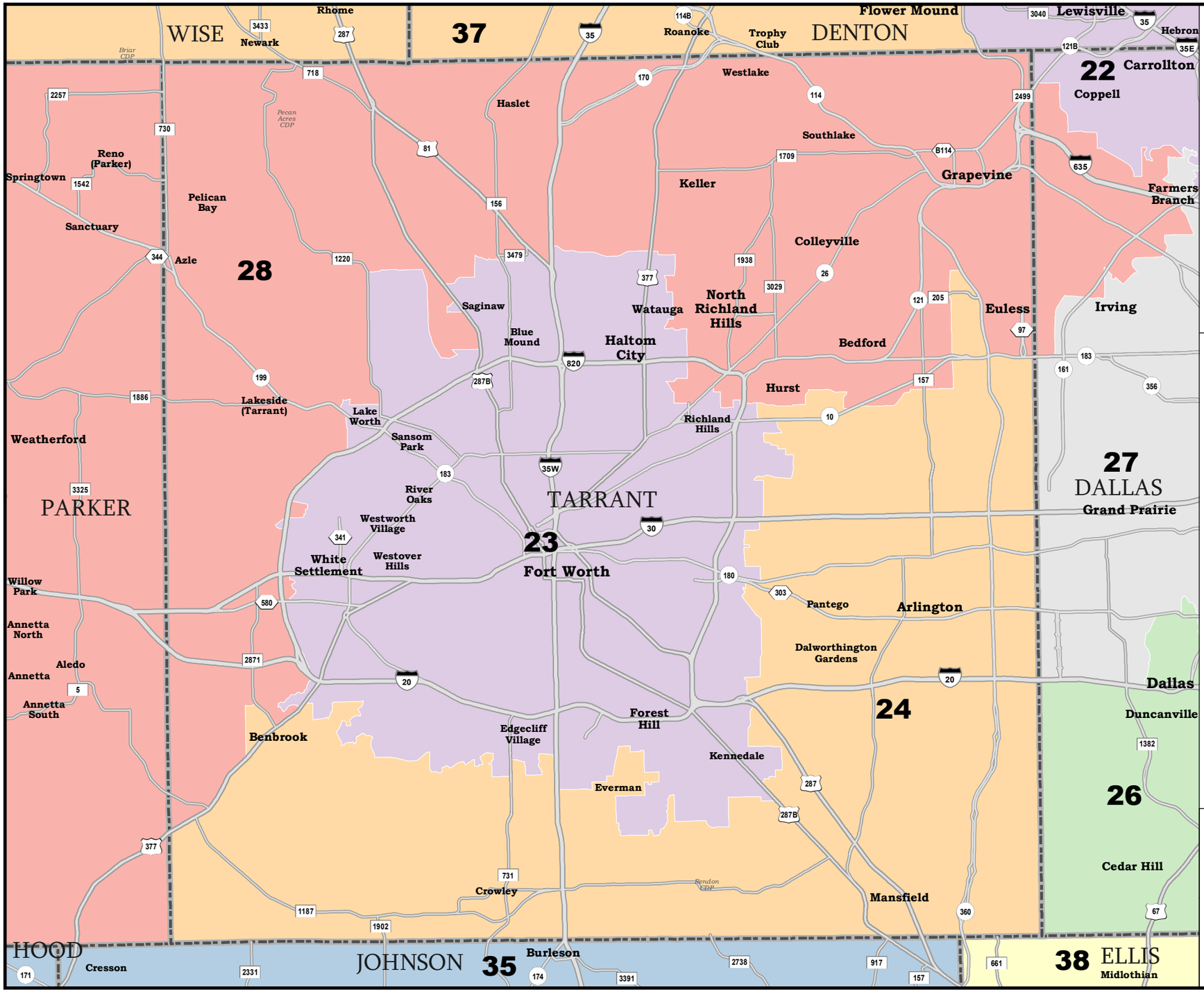

TARRANT COUNTY

U.S. Congressional Districts

Proposed Plan

PLANC2270

COUNTIES

PLANC2270

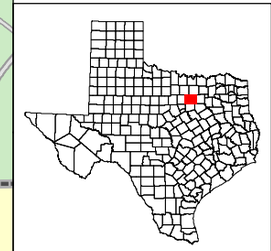

60019
2020 Census
PLANC2270 2025-07-25 07:03:23

Map ID 5900
07/25/25 07:05:51

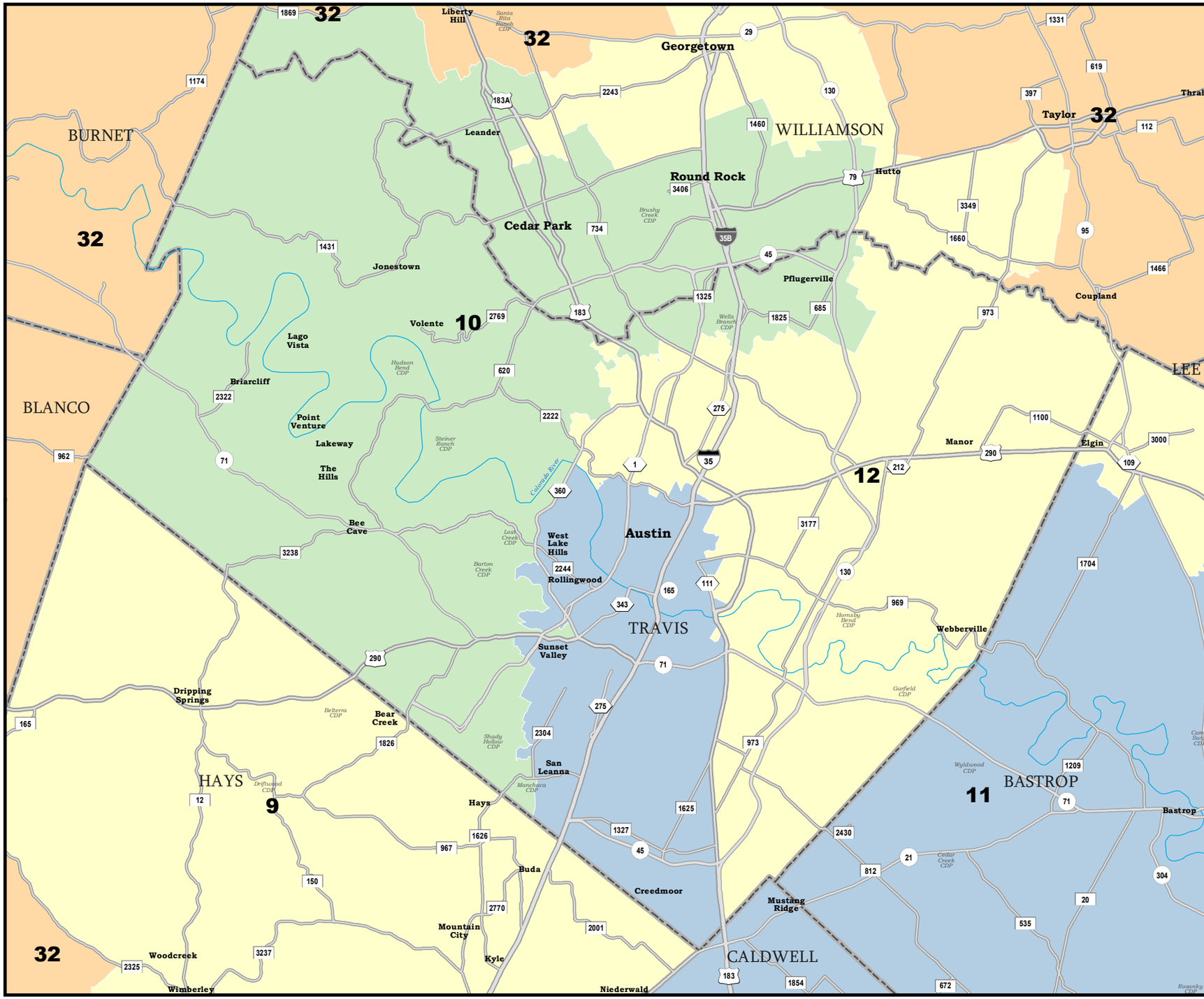

TRAVIS COUNTY

U.S. Congressional Districts

Proposed Plan

PLANC2270

COUNTIES

PLANC2270

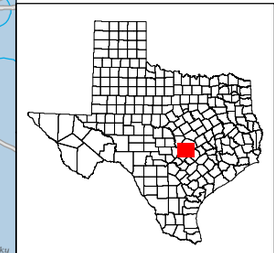

60019
2020 Census
PLANC2270 2025-07-25 07:03:23

Map ID 5900
07/25/25 07:05:51

TLC

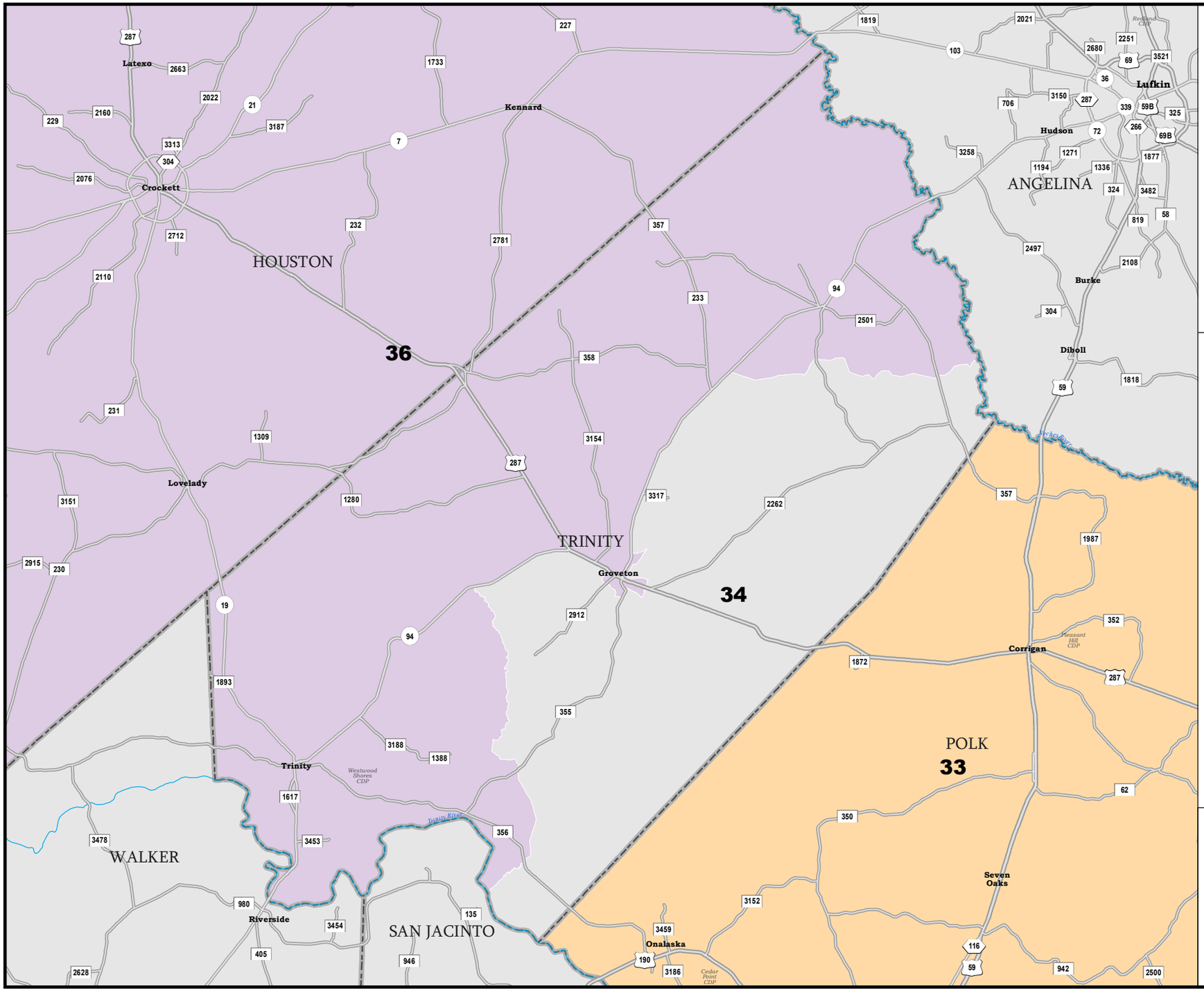

TRINITY COUNTY

U.S. Congressional Districts

Proposed Plan

PLANC2270

COUNTIES

PLANC2270

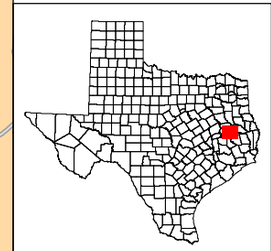

60019
2020 Census
PLANC2270 2025-07-25 07:03:23

Map ID 5900
07/25/25 07:05:51

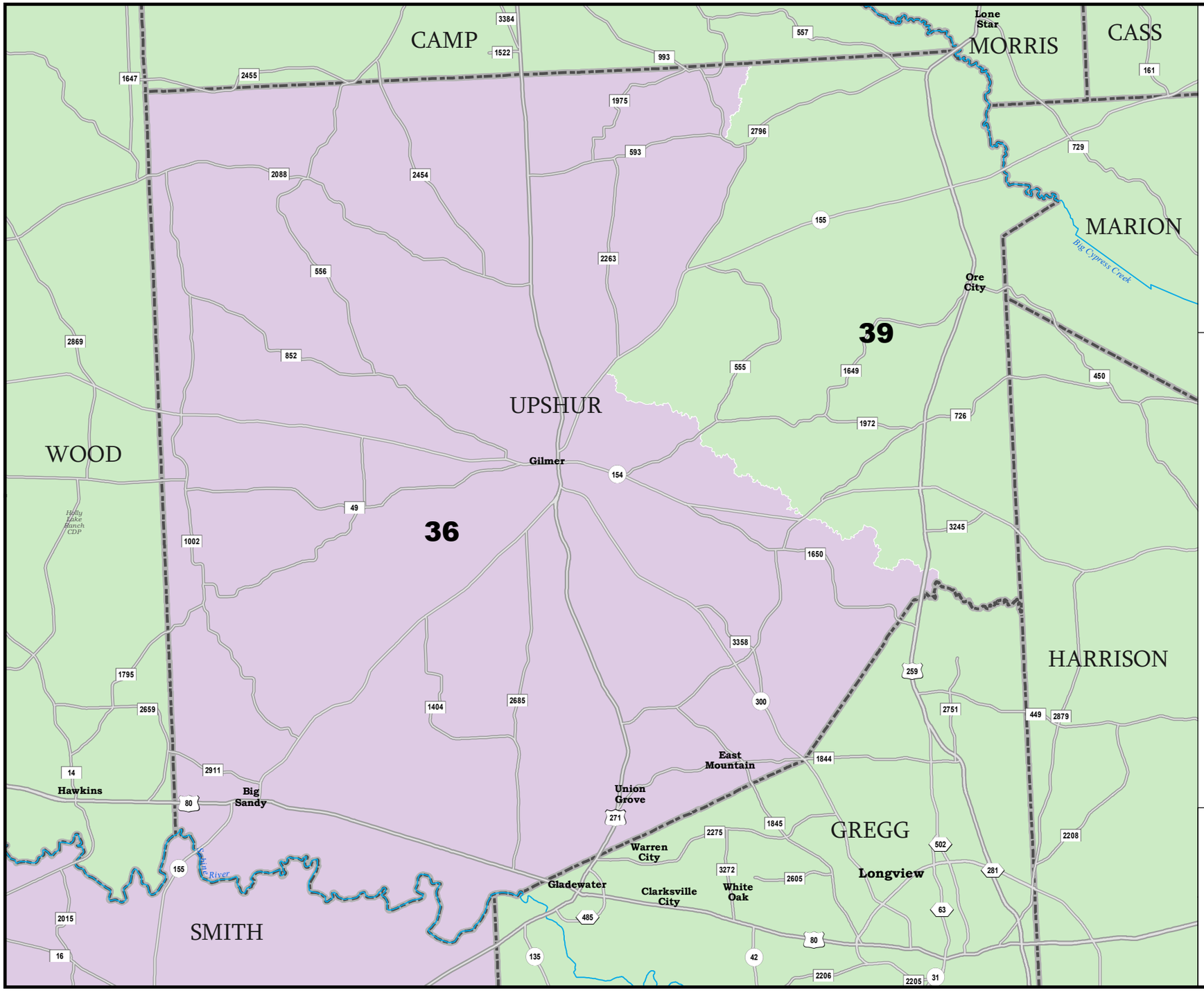

UPSHUR COUNTY

U.S. Congressional Districts

Proposed Plan

PLANC2270

COUNTIES

PLANC2270

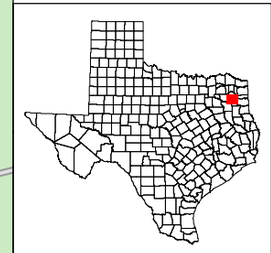

Map ID 5900
07/25/25 07:05:51

60019
2020 Census
PLANC2270 2025-07-25 07:03:23

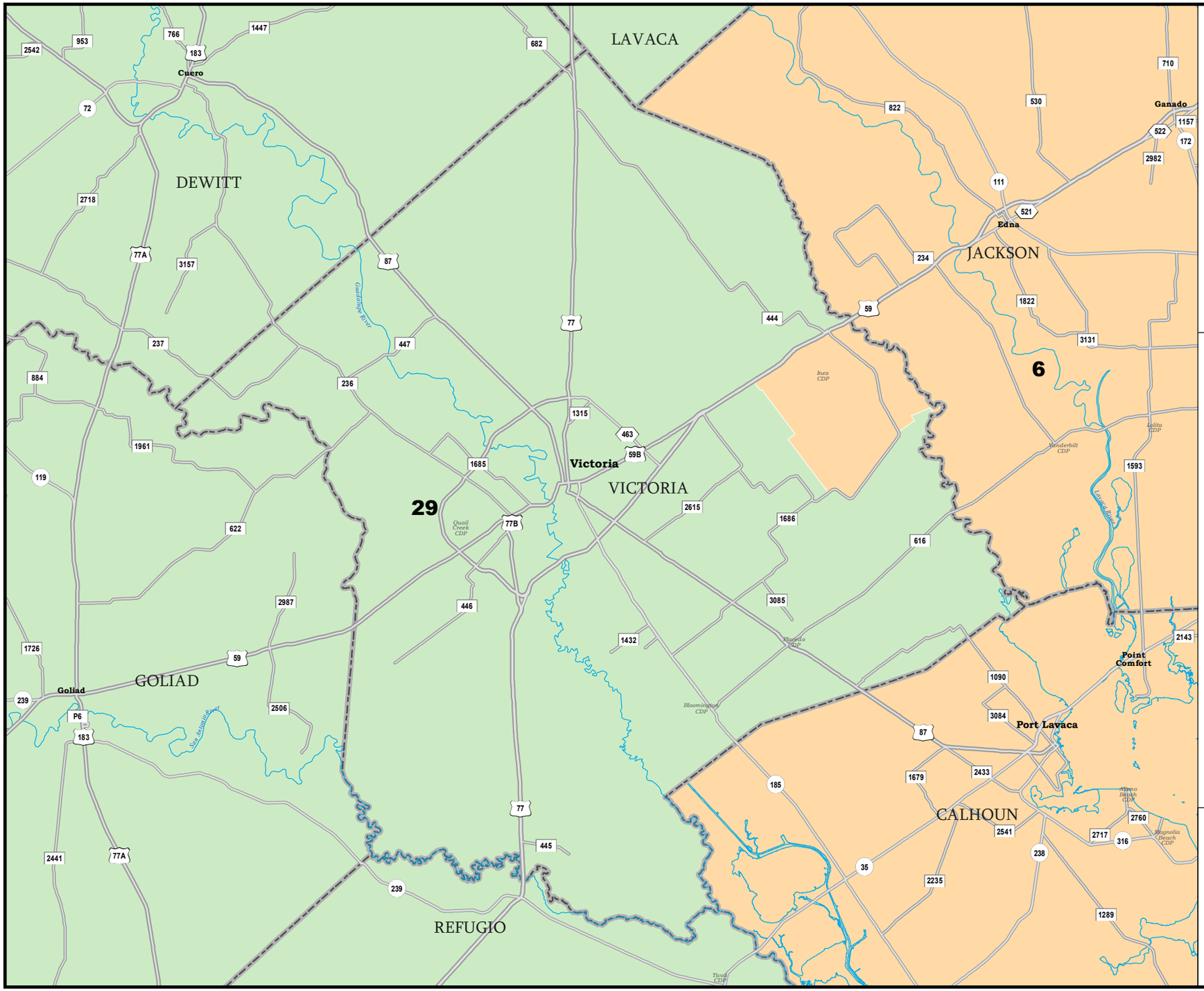

VICTORIA COUNTY

U.S. Congressional Districts

Proposed Plan

PLANC2270

COUNTIES

PLANC2270

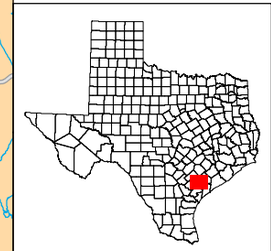

60019
2020 Census
PLANC2270 2025-07-25 07:03:23

Map ID 5900
07/25/25 07:05:51

TLC

WASHINGTON COUNTY

U.S. Congressional Districts
Proposed Plan
PLANC2270

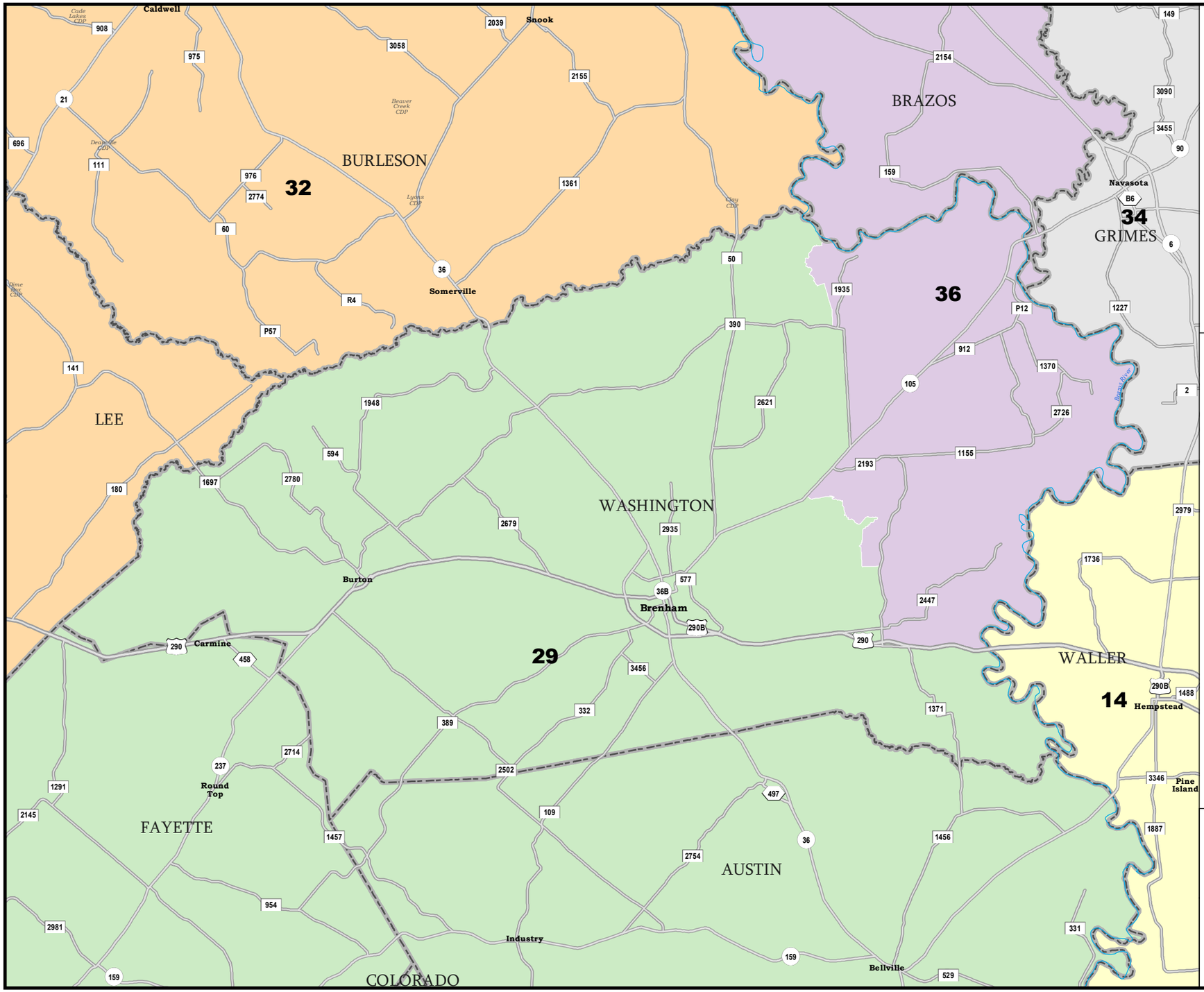

COUNTIES

PLANC2270

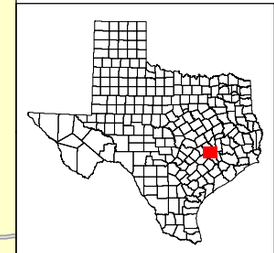

60019
2020 Census
PLANC2270 2025-07-25 07:03:23

Map ID 5900
07/25/25 07:05:51

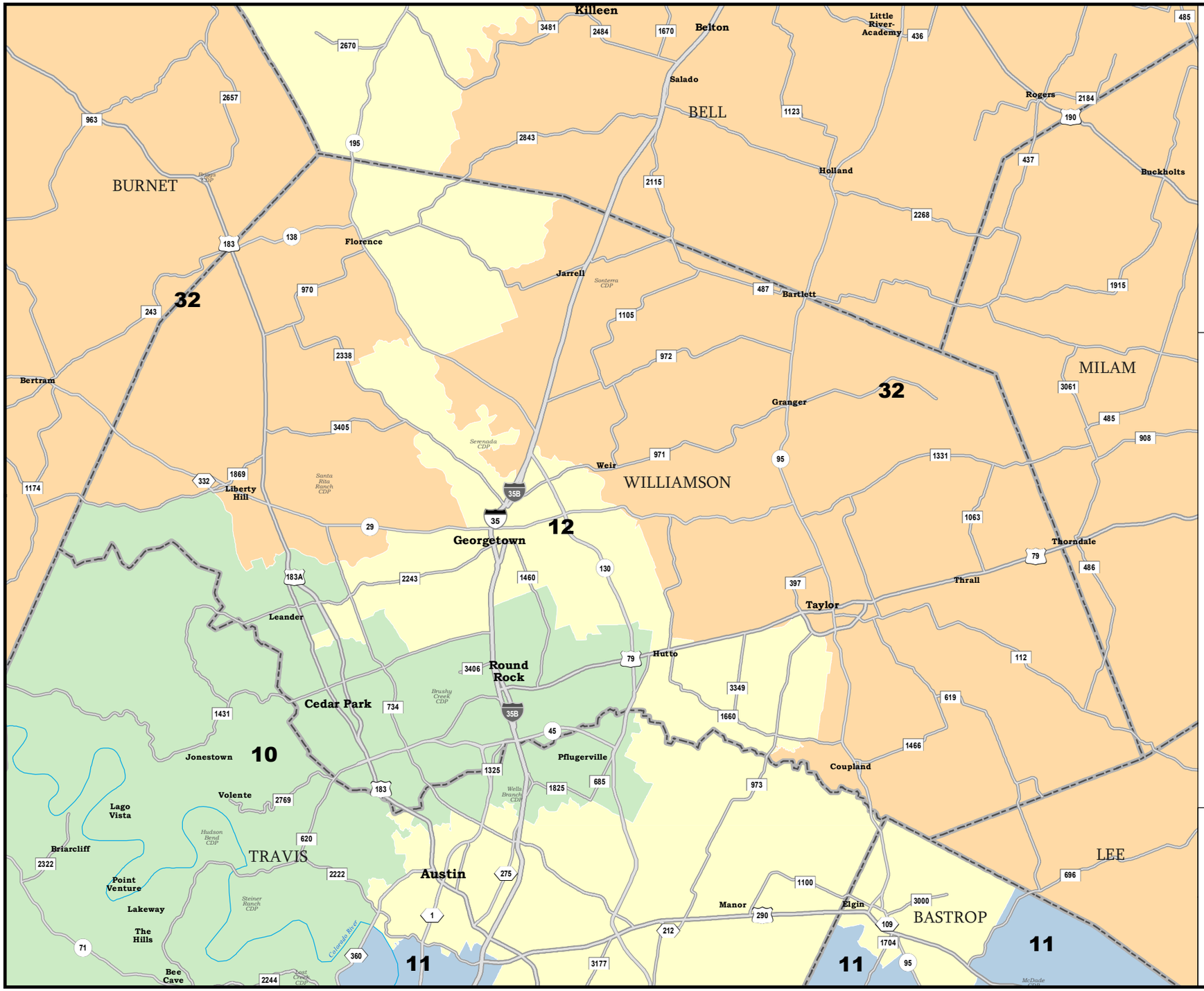

WILLIAMSON COUNTY

U.S. Congressional Districts

Proposed Plan

PLANC2270

COUNTIES

PLANC2270

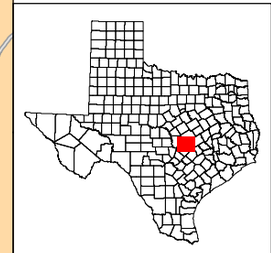

60019
2020 Census
PLANC2270 2025-07-25 07:03:23

Map ID 5900
07/25/25 07:05:51

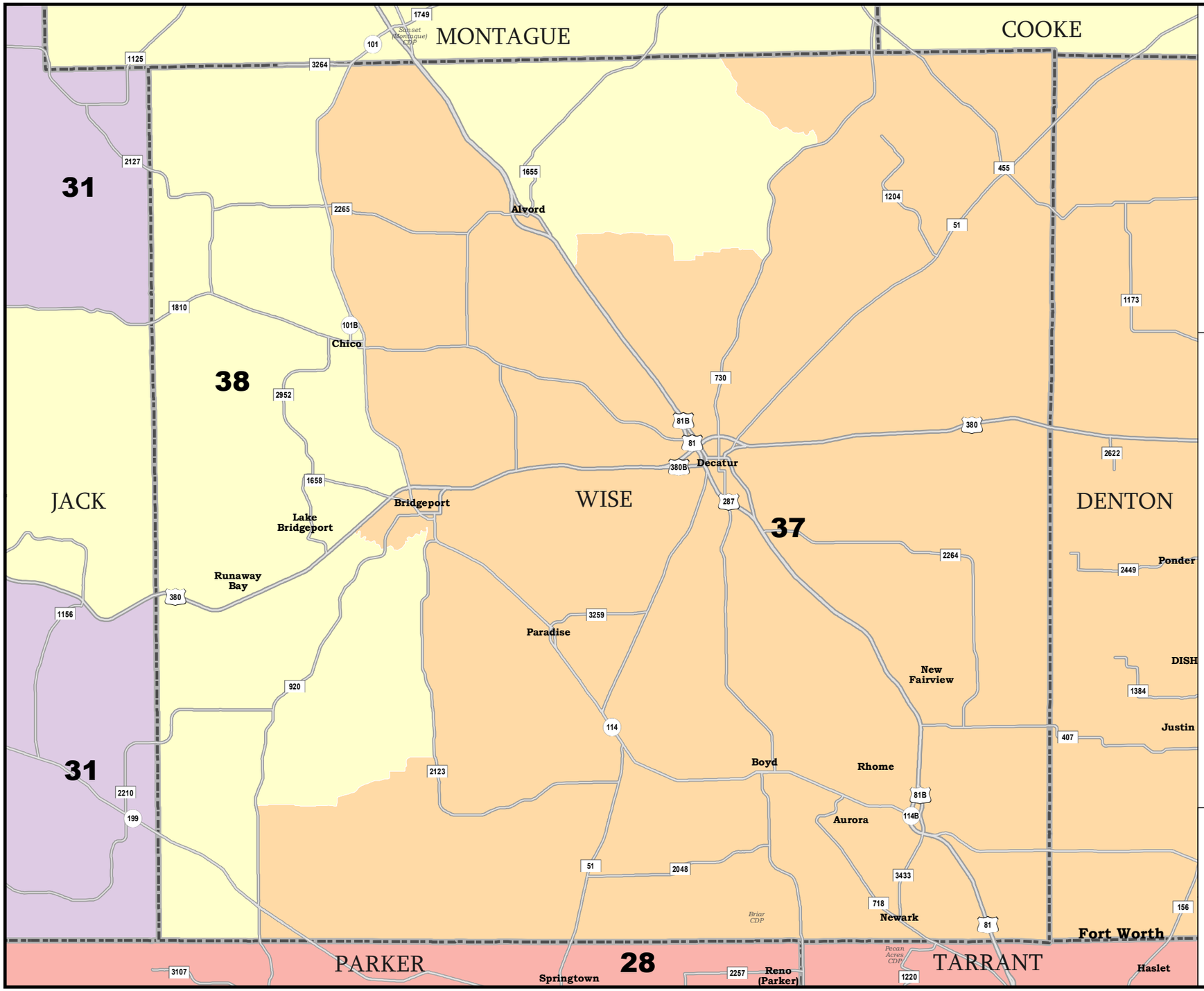

WISE COUNTY

U.S. Congressional Districts

Proposed Plan

PLANC2270

COUNTIES

PLANC2270

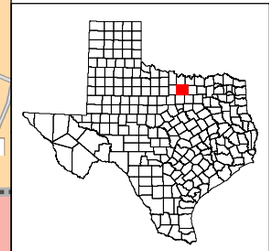

60019
2020 Census
PLANC2270 2025-07-25 07:03:23

Map ID 5900
07/25/25 07:05:51

TLC