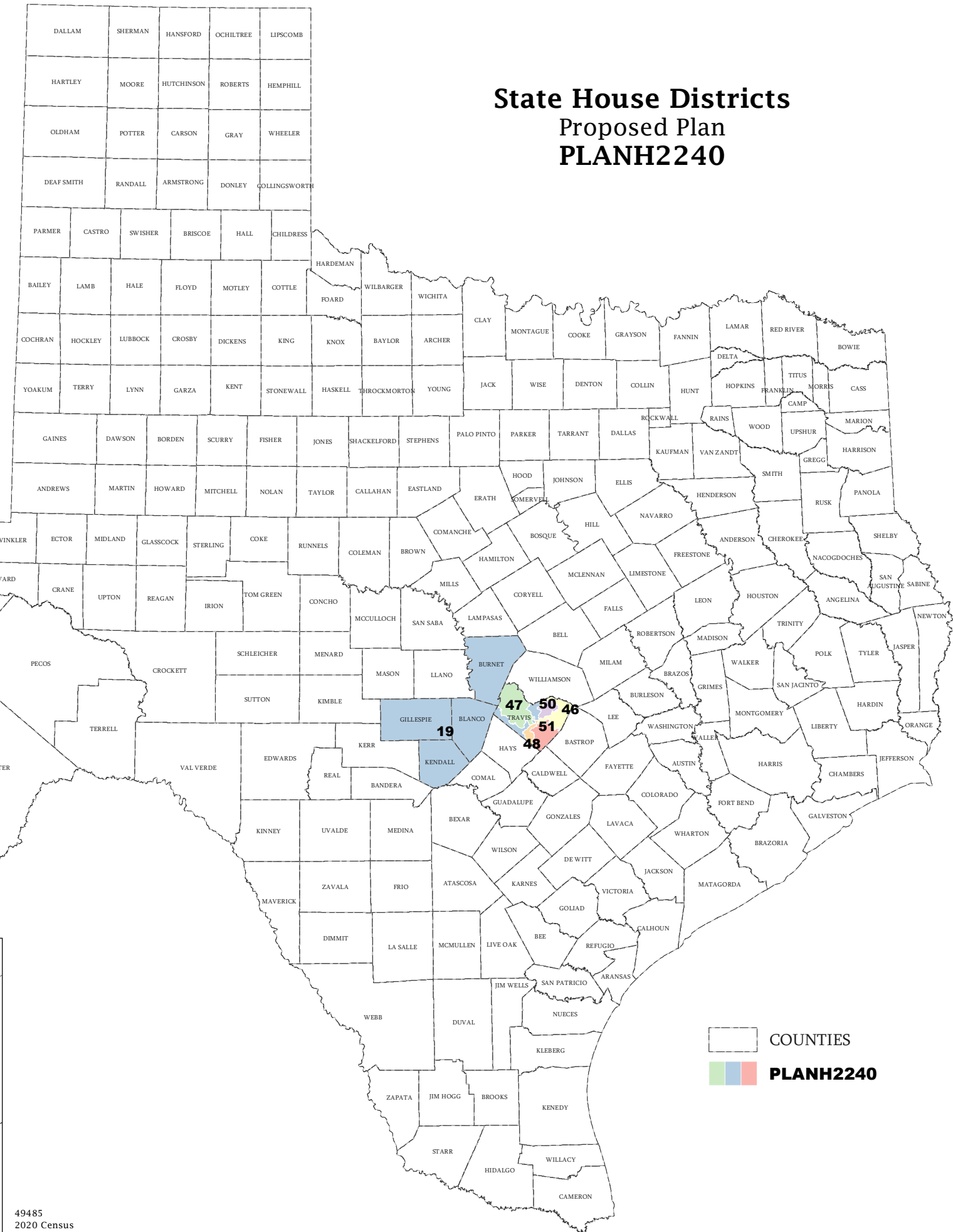
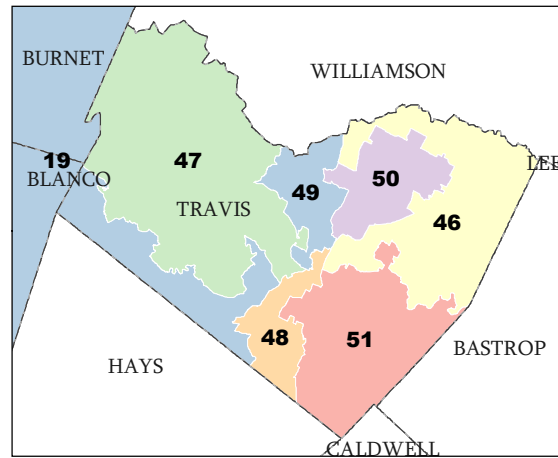
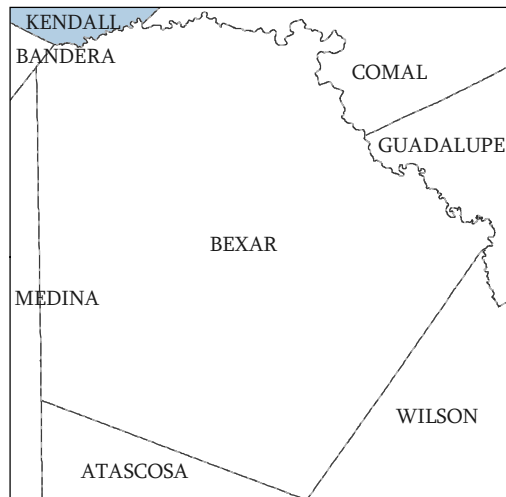
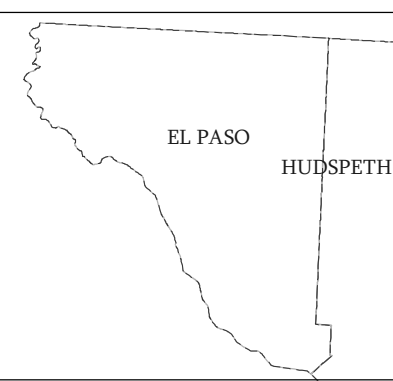
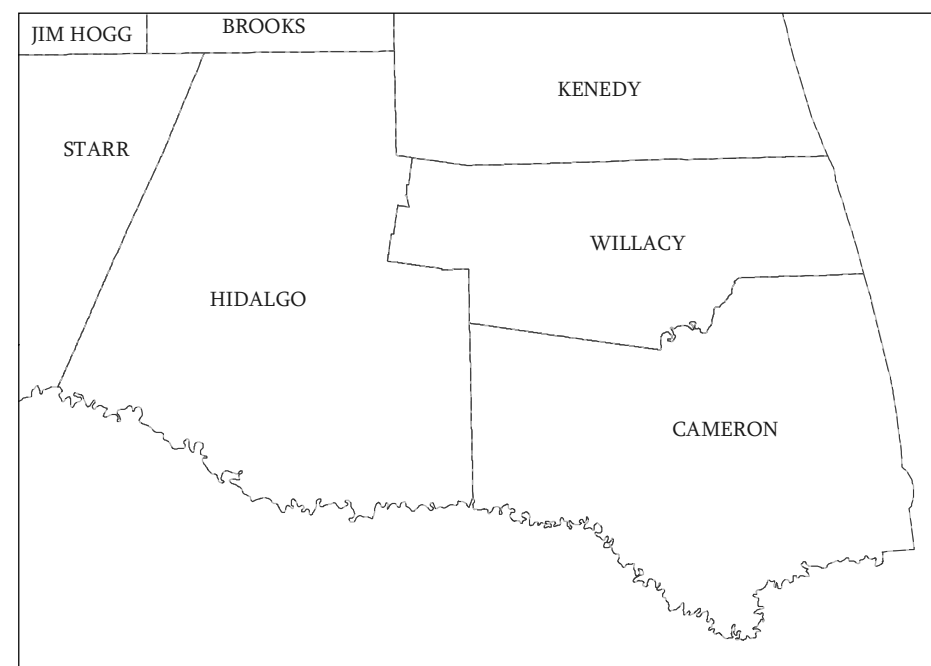
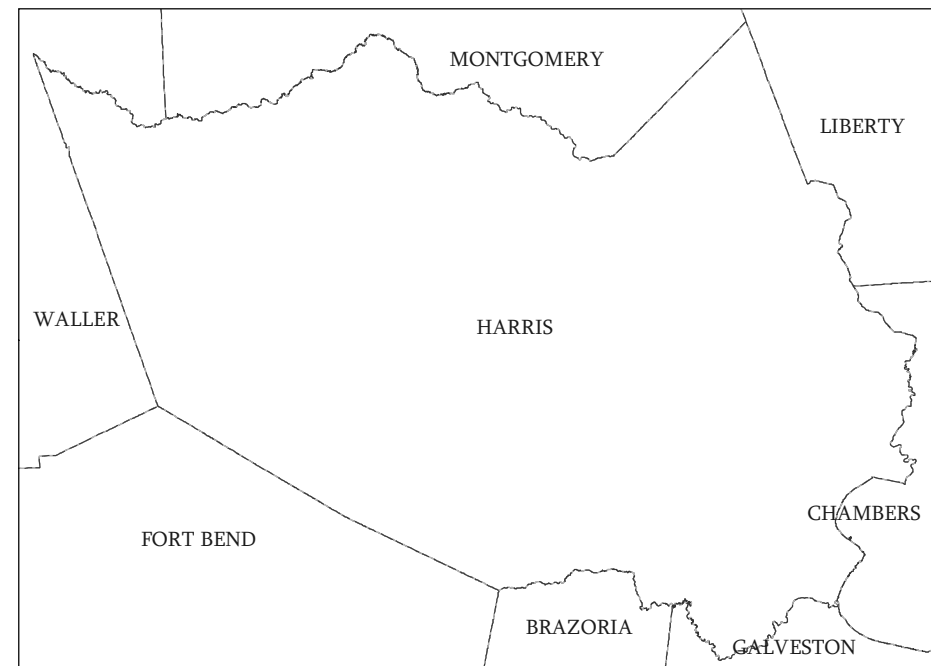
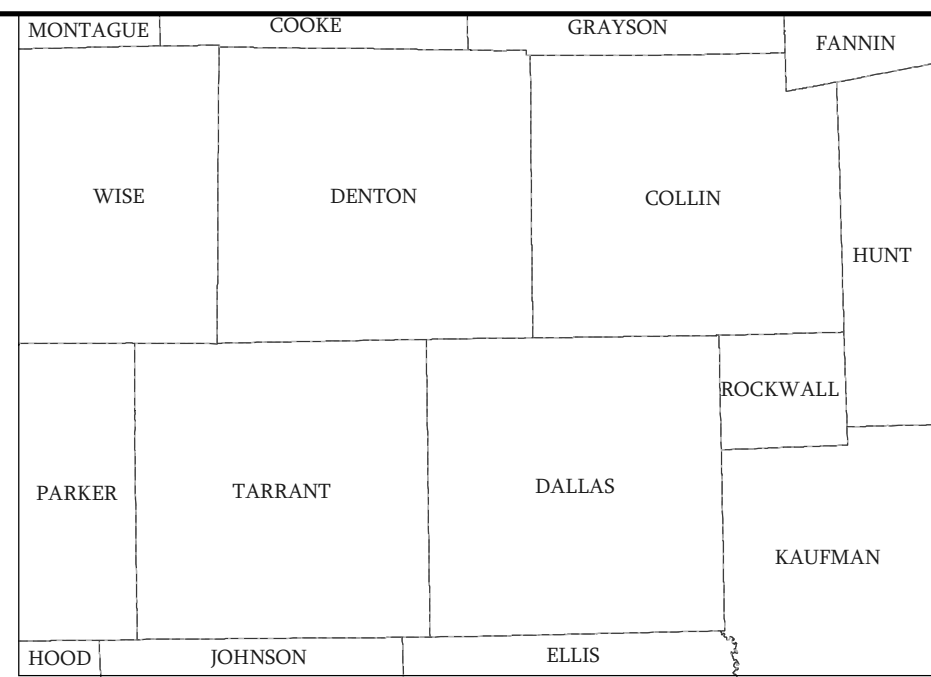


State House Districts Proposed Plan PLANH2240



 COUNTIES
 **PLANH2240**



Map ID 5000
10/10/21 15:39:51



49485
2020 Census
PLANH2240 2021-10-10 08:34:55