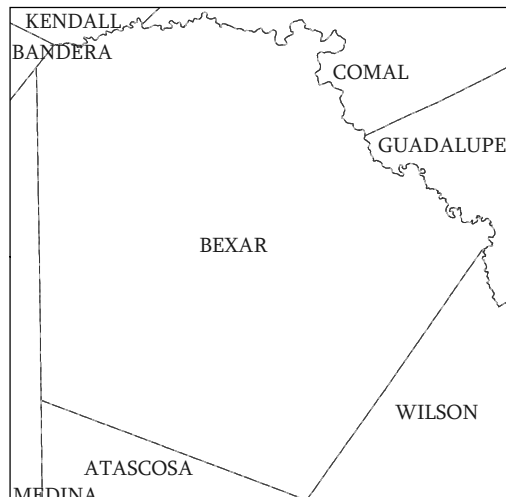
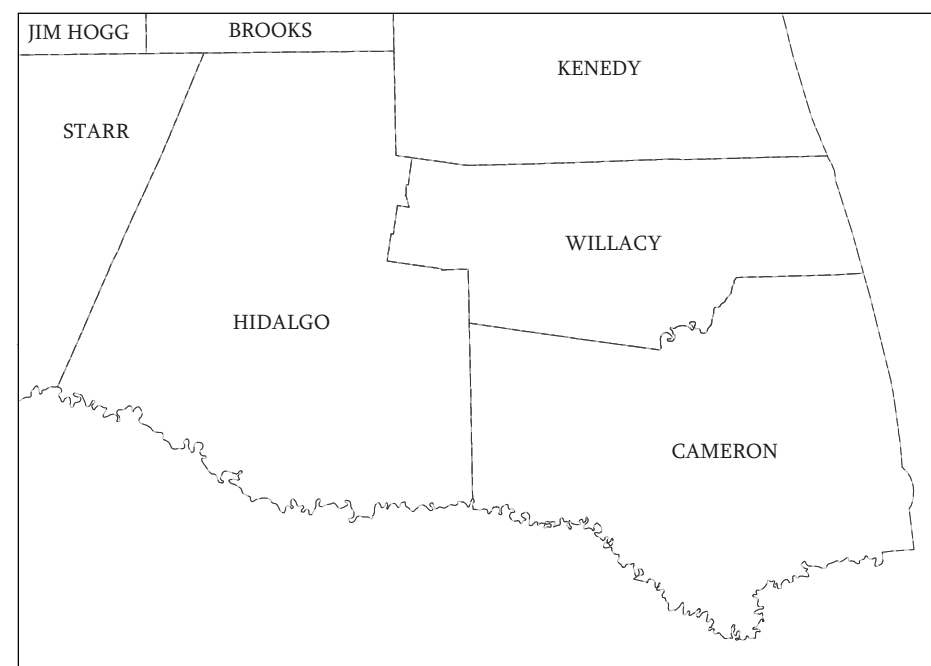
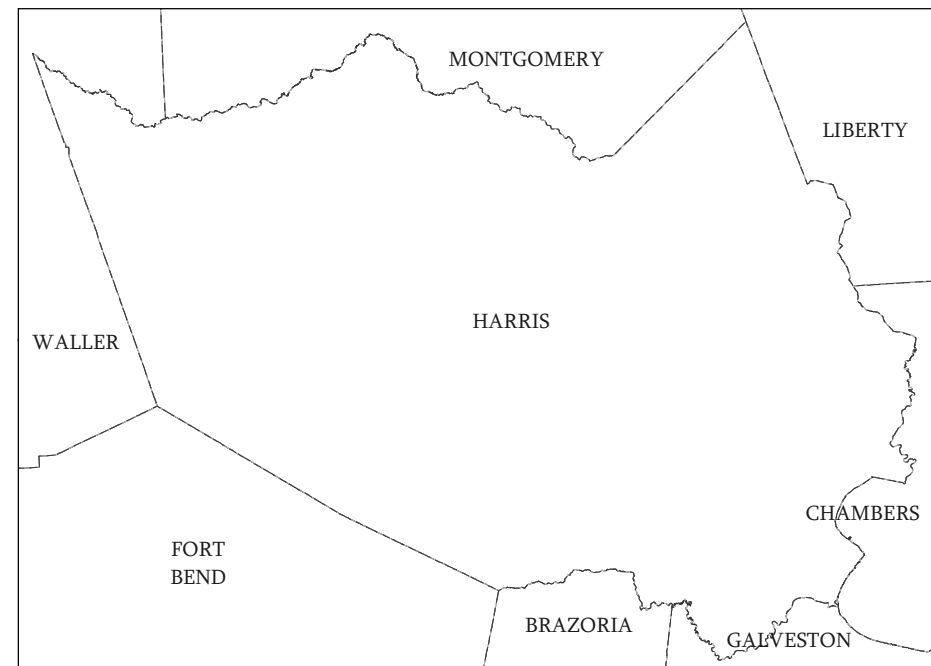
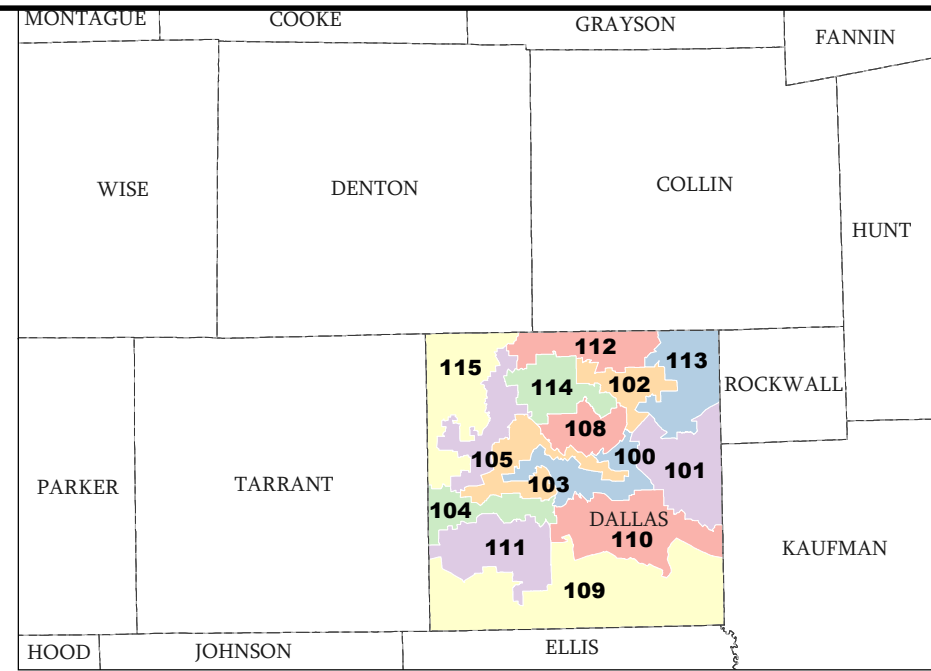
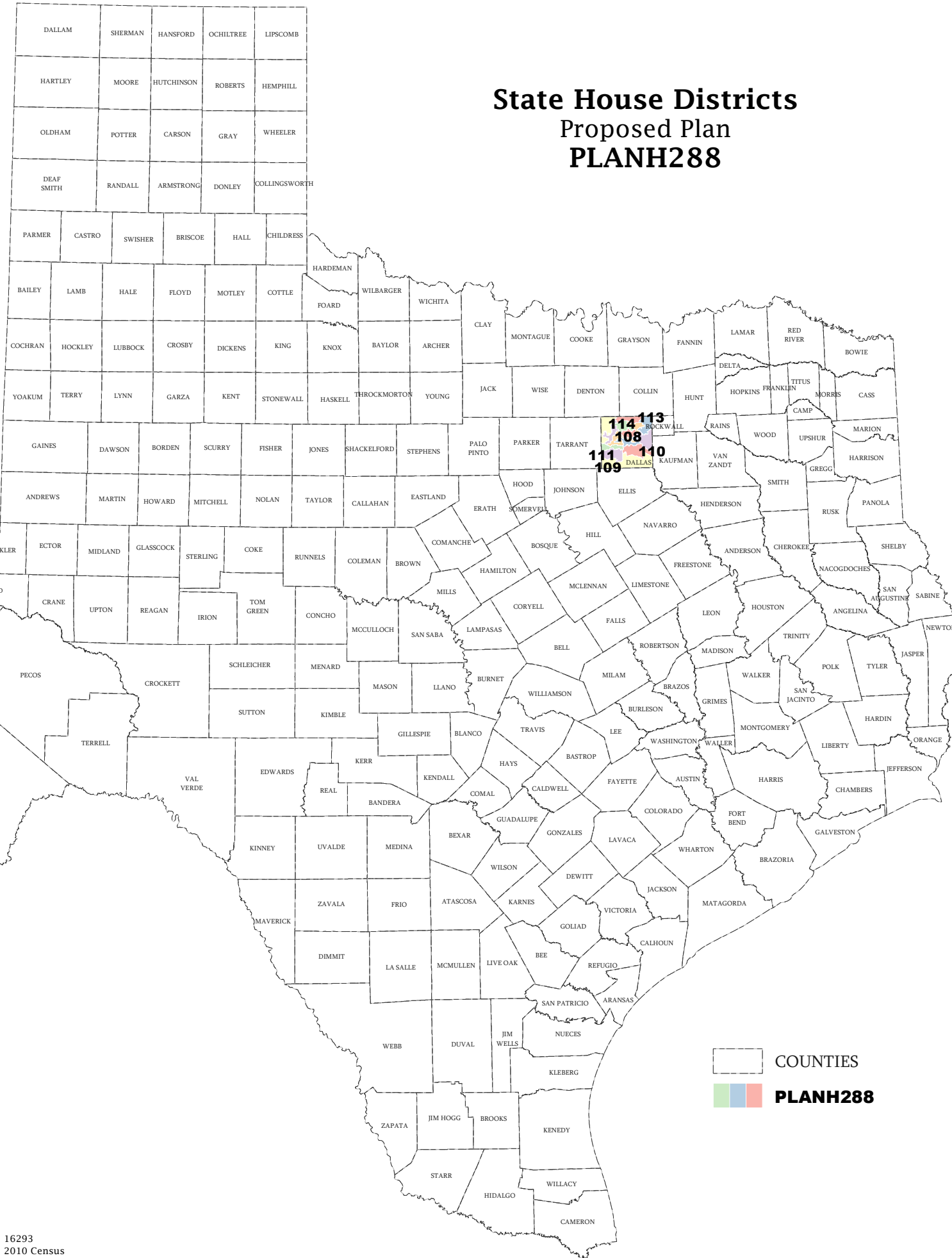
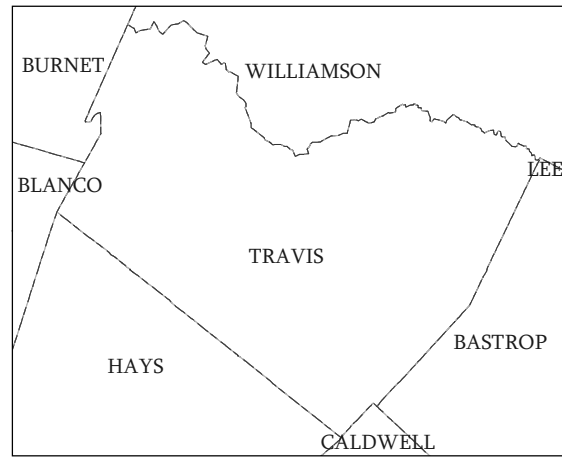


State House Districts Proposed Plan PLANH288



 COUNTIES
 **PLANH288**

Map ID 5000
09/01/11 12:56:16



16293
2010 Census
PLANH288 2011-07-19 11:36:37