

District Population Analysis with County Subtotals
HOUSE DISTRICTS - PLANH2130

Total State Population	29,145,505
Total Districts Required	150
Ideal District Population	194,303
Unassigned Population	28,757,425
Districts in Plan	2
Unassigned Geography	Yes
Districts Contiguous	Yes

	Population	-----Deviation-----	
		Total	Percent
Plan Overall Range		10,332	5.31%
Smallest District (126)	188,874	-5,429	-2.79%
Largest District (139)	199,206	4,903	2.52%
Average (mean)	194,040	5,166	2.66%

PLANH2130

District Population Analysis with County Subtotals

HOUSE DISTRICTS - PLANH2130

	Deviation		Total	Anglo	Non-Anglo	Asian	Black	Hispanic	B+H	%Anglo	%Non-Anglo	%Asian	%Black	%Hispanic	%B+H
DISTRICT 126	-5,429	Total:	188,874	83,813	105,061	19,876	33,631	49,897	81,710	44.4	55.6	10.5	17.8	26.4	43.3
	-2.79 %	VAP:	143,211	69,057	74,154	14,877	23,253	34,015	56,410	48.2	51.8	10.4	16.2	23.8	39.4
Harris (4%)			188,874	83,813	105,061	19,876	33,631	49,897	81,710	44.4	55.6	10.5	17.8	26.4	43.3
DISTRICT 139	4,903	Total:	199,206	27,124	172,082	12,872	69,870	89,768	157,471	13.6	86.4	6.5	35.1	45.1	79.0
	2.52 %	VAP:	145,612	22,384	123,228	10,244	51,828	60,893	111,603	15.4	84.6	7.0	35.6	41.8	76.6
Harris (4%)			199,206	27,124	172,082	12,872	69,870	89,768	157,471	13.6	86.4	6.5	35.1	45.1	79.0

**Population and Voter Data
 with Voter Registration Comparison
 HOUSE DISTRICTS - PLANH2130**

District	Deviation		Population							Total Voter Registration			Non-Suspense Voter Registration				
			Total	%Anglo	%Non-Anglo	%Asian	%Black	%Hispanic	%B+H	General Election	Turnout	Total	SSVR	TO/VR	Total	SSVR	TO/VR
126	-5,429	Total:	188,874	44.4	55.6	10.5	17.8	26.4	43.3	2020	85,800	119,817	13.8 %	71.6 %	109,321	13.9 %	78.5 %
	-2.79%	VAP:	143,211	48.2	51.8	10.4	16.2	23.8	39.4	2018	65,181	113,608	12.8 %	57.4 %	102,136	13.0 %	63.8 %
139	4,903	Total:	199,206	13.6	86.4	6.5	35.1	45.1	79.0	2020	65,162	104,177	21.4 %	62.5 %	96,697	21.8 %	67.4 %
	2.52%	VAP:	145,612	15.4	84.6	7.0	35.6	41.8	76.6	2018	49,103	100,896	20.1 %	48.7 %	92,158	20.5 %	53.3 %

Plan Fit Verification
HOUSE DISTRICTS
PLANH2130 Compared with PLANH2101

The amendment fits into the base plan.

American Community Survey Special Tabulation
 Using Census and American Community Survey Data
HOUSE DISTRICTS - PLANH2130

2020 Census			Special Tabulation of Citizen Voting Age Population (CVAP) from the 2017-2021 American Community Survey with Margins of Error												
			CVAP	Hispanic CVAP % Hispanic	Not Hispanic or Latino Citizen Voting Age Population (CVAP)										
District	Total	VAP			% Black Alone	% Black + White	% Black + American Indian	% White Alone	% American Indian Alone	% Asian Alone	% Native Hawaiian Alone	% American Indian + White	% Asian + White	% Remainder 2 or More Other	
126	188,874	143,211	127,555 (±5,035)	20.4 (±2.1)	16.3 (±1.7)	0.6 (±0.3)	0.2(±0.2)	53.3 (±1.4)	0.1 (±0.1)	8.1 (±1.3)	0.1 (±0.2)	0.2 (±0.1)	0.4 (±0.2)	0.3 (±0.3)	
139	199,206	145,612	123,125 (±4,860)	30.6 (±2.1)	42.0 (±2.4)	0.4 (±0.2)	0.4(±0.2)	18.6 (±0.8)	0.1 (±0.2)	7.0 (±1.2)	0.1 (±0.1)	0.2 (±0.1)	0.3 (±0.2)	0.3 (±0.2)	

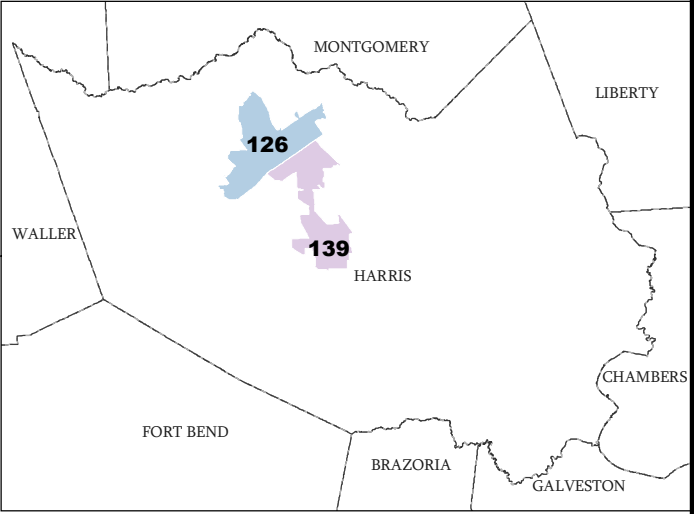
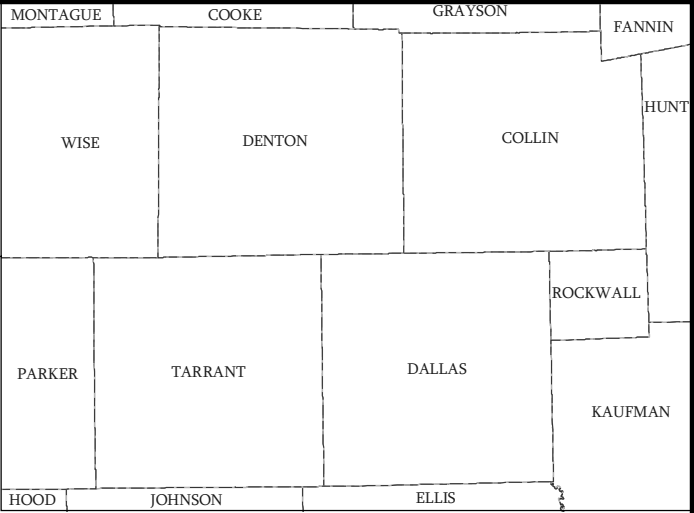
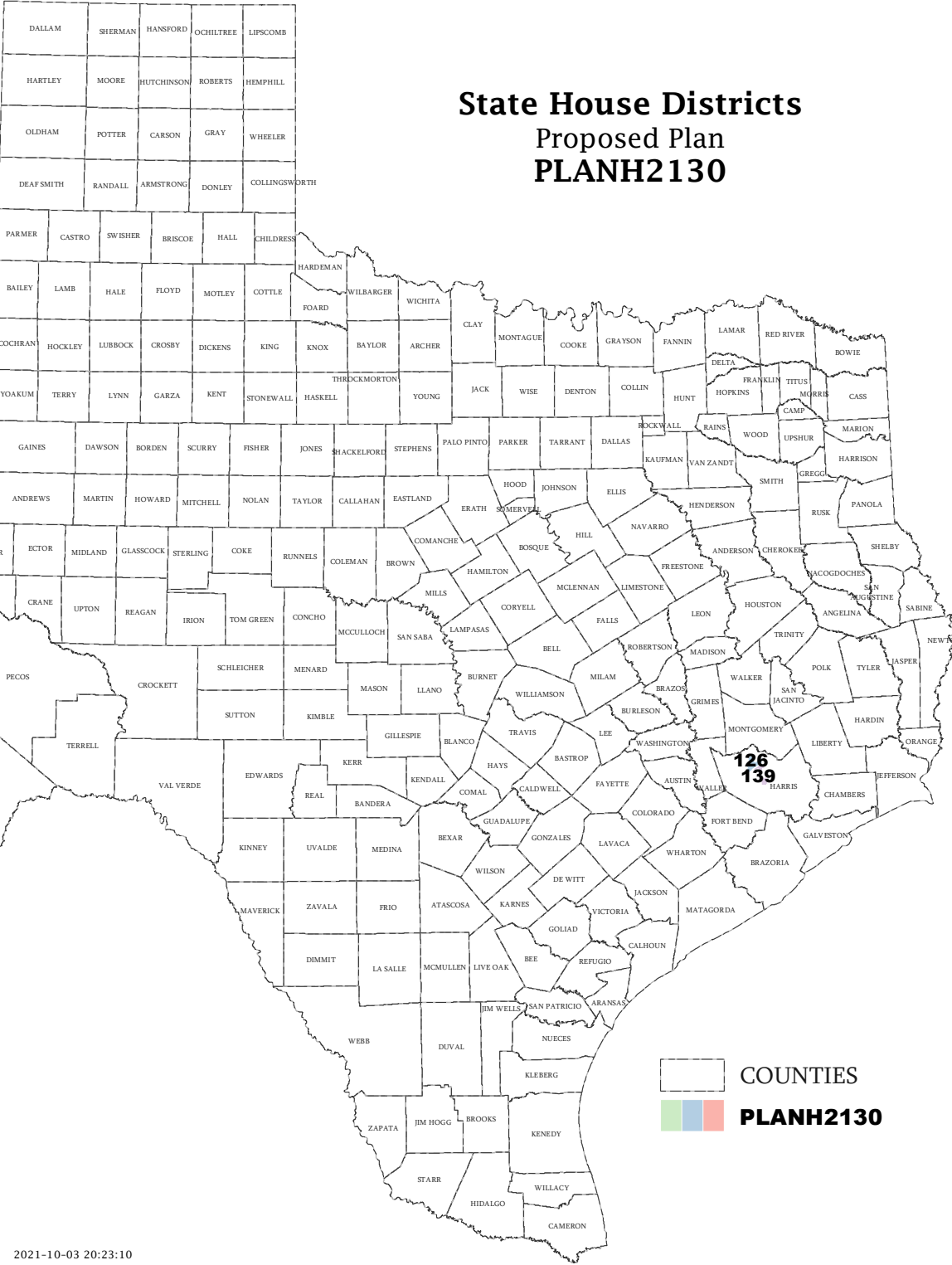
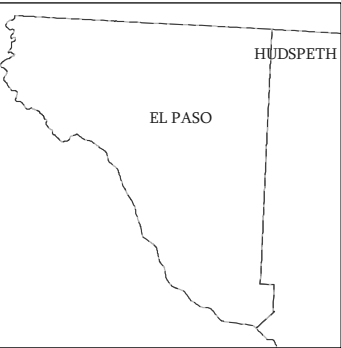
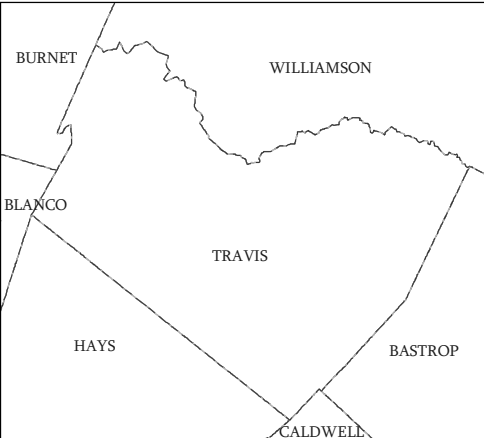
The American Community Survey provided estimated citizen voting age population (CVAP) data at the block group level in a Special Tabulation. Because the MOE can only be calculated using whole block groups, all block groups with more than 50% of the population in a district are included in the analysis. The Red-118 report provides a summary of the block groups used in the analysis.
 The percent for each CVAP population category is that group's CVAP divided by the CVAP total.
 Numbers in parentheses are margins of error at 90% confidence level.

Incumbents by District

HOUSE DISTRICTS - PLANH2130

District	Incumbents
126	Harless - R
139	Ja. Johnson - D

State House Districts Proposed Plan PLANH2130

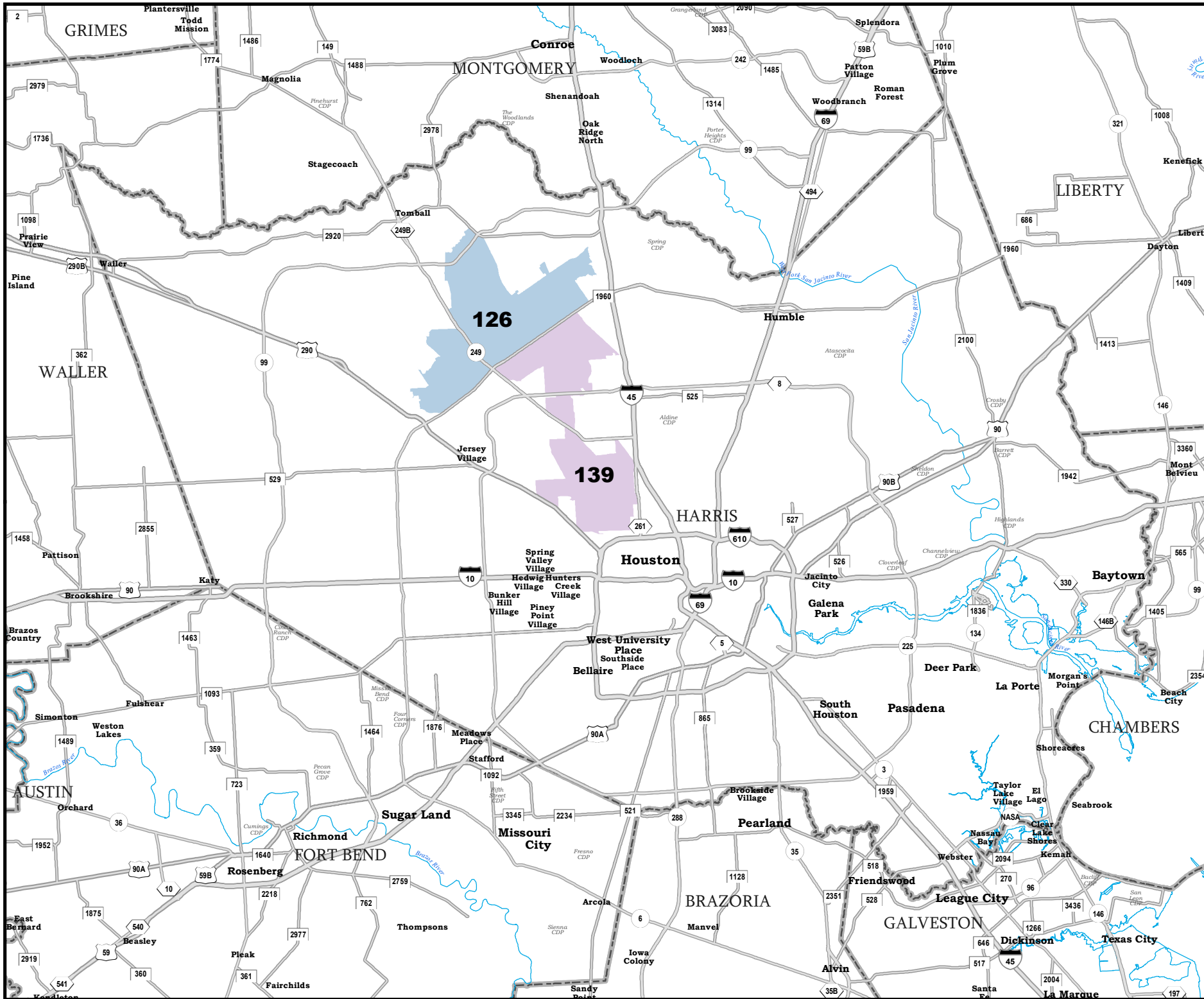


COUNTIES
PLANH2130

Map ID 5900
10/03/21 20:24:24



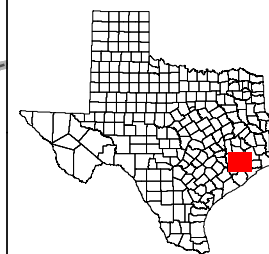
48791
2020 Census
PLANH2130 2021-10-03 20:23:10



HARRIS COUNTY

State House Districts Proposed Plan PLANH2130

 COUNTIES
 PLANH2130



Map ID 5900
10/03/21 20:24:24



48791
2020 Census
PLANH2130 2021-10-03 20:23:10