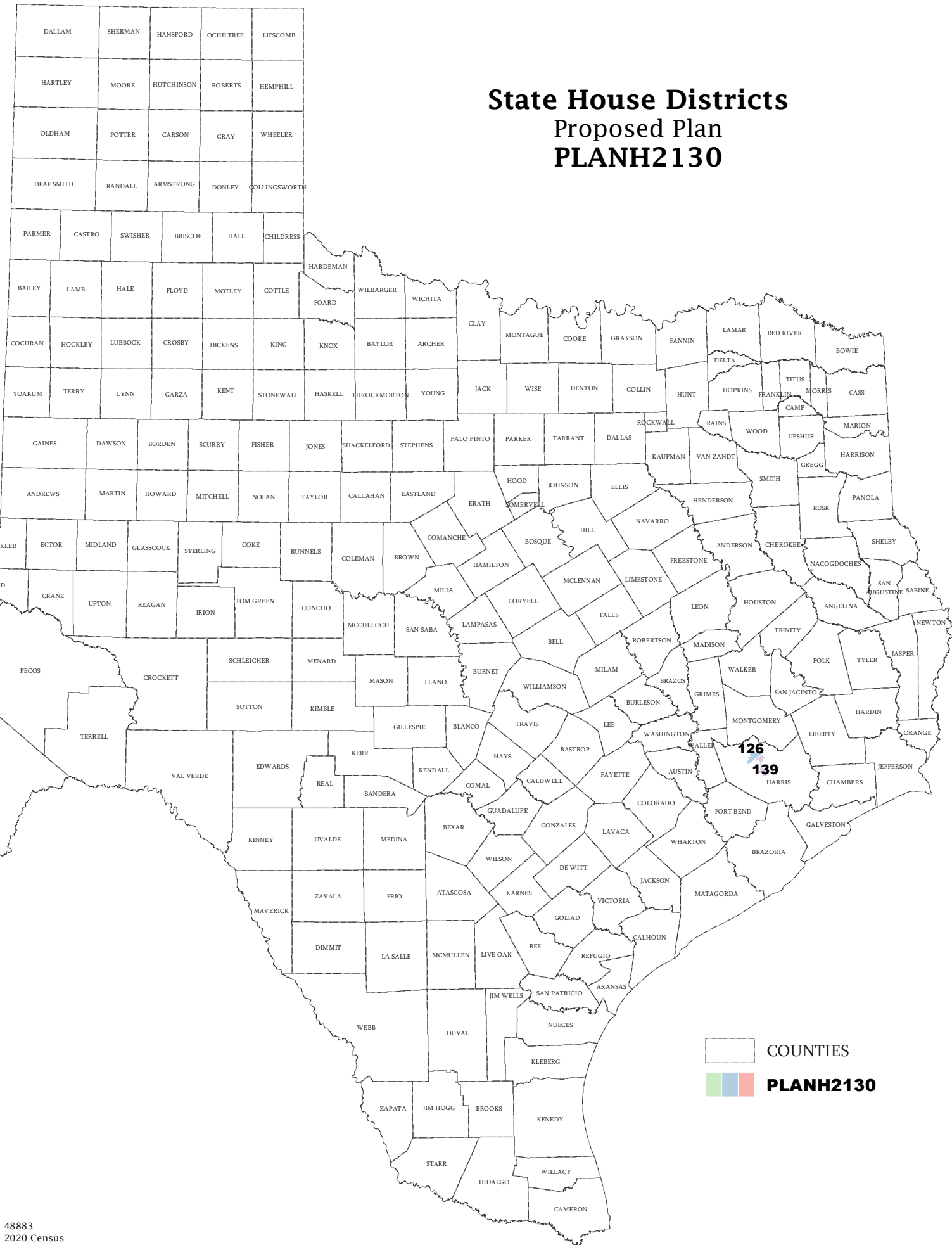
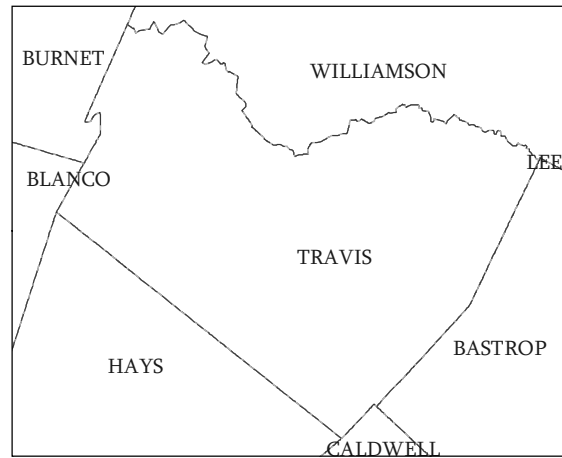
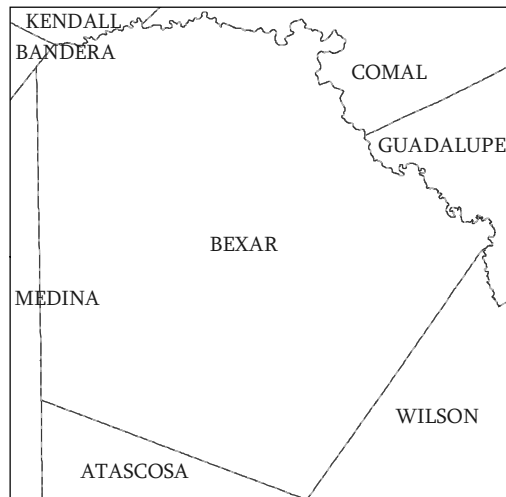
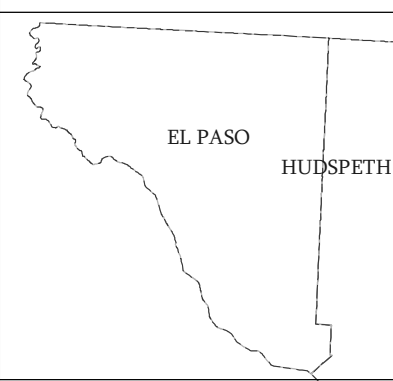
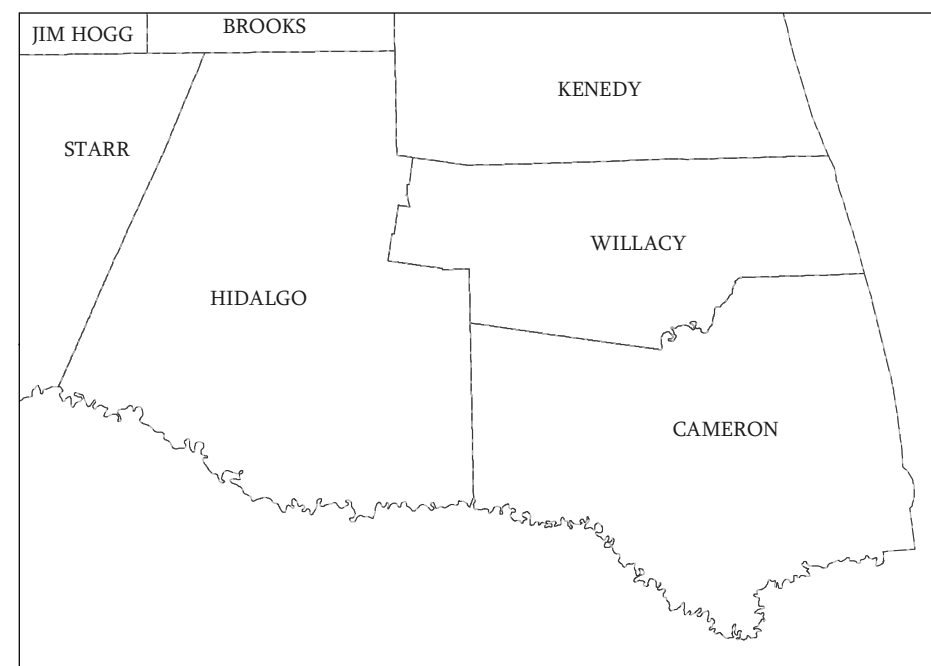
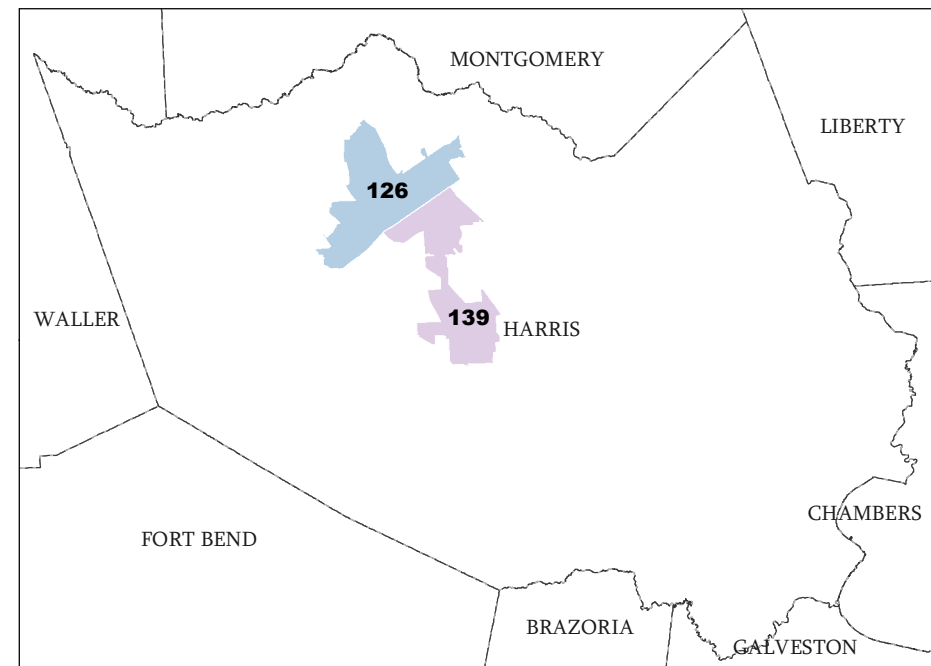
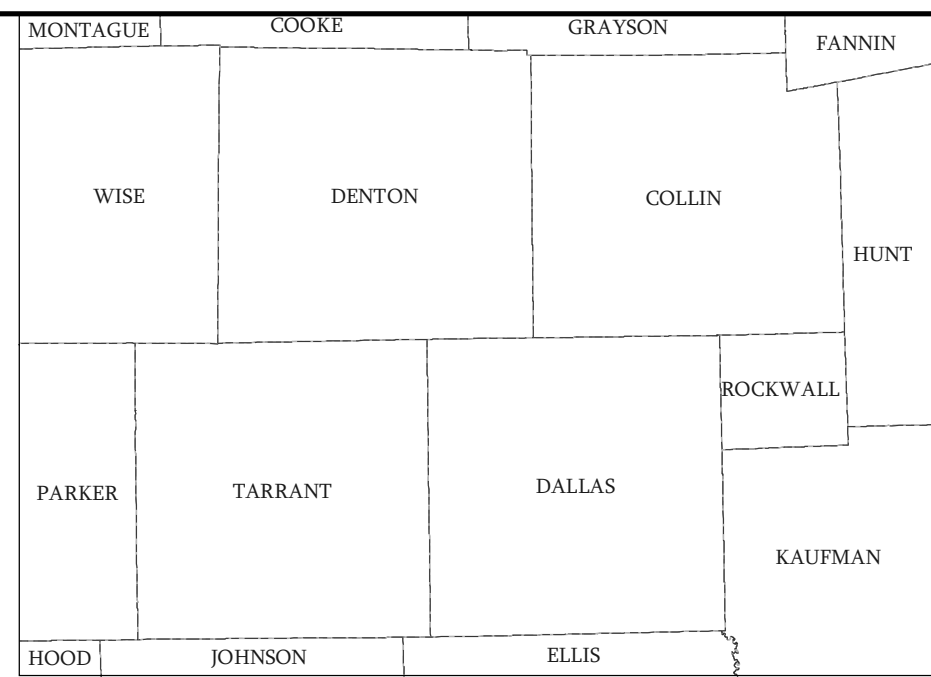


State House Districts Proposed Plan PLANH2130



 COUNTIES
 **PLANH2130**



Map ID 5000
10/04/21 11:25:13



48883
2020 Census
PLANH2130 2021-10-03 20:23:10