

District Population Analysis with County Subtotals  
**HOUSE DISTRICTS - PLANH2130**

Total State Population	29,145,505
Total Districts Required	150
Ideal District Population	194,303
Unassigned Population	28,757,425
Districts in Plan	2
Unassigned Geography	Yes
Districts Contiguous	Yes

	<b>Population</b>	<b>-----Deviation-----</b>	
		<b>Total</b>	<b>Percent</b>
Plan Overall Range		10,332	5.31%
Smallest District (126)	188,874	-5,429	-2.79%
Largest District (139)	199,206	4,903	2.52%
Average (mean)	194,040	5,166	2.66%

PLANH2130

## District Population Analysis with County Subtotals

### HOUSE DISTRICTS - PLANH2130

	Deviation		Total	Anglo	Non-Anglo	Asian	Black	Hispanic	B+H	%Anglo	%Non-Anglo	%Asian	%Black	%Hispanic	%B+H
<b>DISTRICT 126</b>	-5,429	Total:	188,874	83,813	105,061	19,876	33,631	49,897	81,710	44.4	55.6	10.5	17.8	26.4	43.3
	-2.79 %	VAP:	143,211	69,057	74,154	14,877	23,253	34,015	56,410	48.2	51.8	10.4	16.2	23.8	39.4
Harris (4%)			188,874	83,813	105,061	19,876	33,631	49,897	81,710	44.4	55.6	10.5	17.8	26.4	43.3
<b>DISTRICT 139</b>	4,903	Total:	199,206	27,124	172,082	12,872	69,870	89,768	157,471	13.6	86.4	6.5	35.1	45.1	79.0
	2.52 %	VAP:	145,612	22,384	123,228	10,244	51,828	60,893	111,603	15.4	84.6	7.0	35.6	41.8	76.6
Harris (4%)			199,206	27,124	172,082	12,872	69,870	89,768	157,471	13.6	86.4	6.5	35.1	45.1	79.0

**Population and Voter Data  
 with Voter Registration Comparison  
 HOUSE DISTRICTS - PLANH2130**

District	Deviation		Population							Total Voter Registration			Non-Suspense Voter Registration				
			Total	%Anglo	%Non-Anglo	%Asian	%Black	%Hispanic	%B+H	General Election	Turnout	Total	SSVR	TO/VR	Total	SSVR	TO/VR
126	-5,429	Total:	188,874	44.4	55.6	10.5	17.8	26.4	43.3	2020	85,800	119,817	13.8 %	71.6 %	109,321	13.9 %	78.5 %
	-2.79%	VAP:	143,211	48.2	51.8	10.4	16.2	23.8	39.4	2018	65,181	113,608	12.8 %	57.4 %	102,136	13.0 %	63.8 %
139	4,903	Total:	199,206	13.6	86.4	6.5	35.1	45.1	79.0	2020	65,162	104,177	21.4 %	62.5 %	96,697	21.8 %	67.4 %
	2.52%	VAP:	145,612	15.4	84.6	7.0	35.6	41.8	76.6	2018	49,103	100,896	20.1 %	48.7 %	92,158	20.5 %	53.3 %

**Plan Fit Verification**  
**HOUSE DISTRICTS**  
**PLANH2130 Compared with PLANH2101**

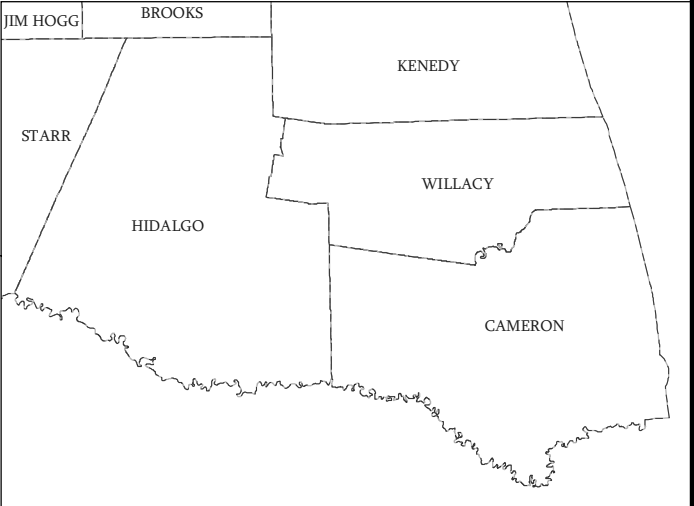
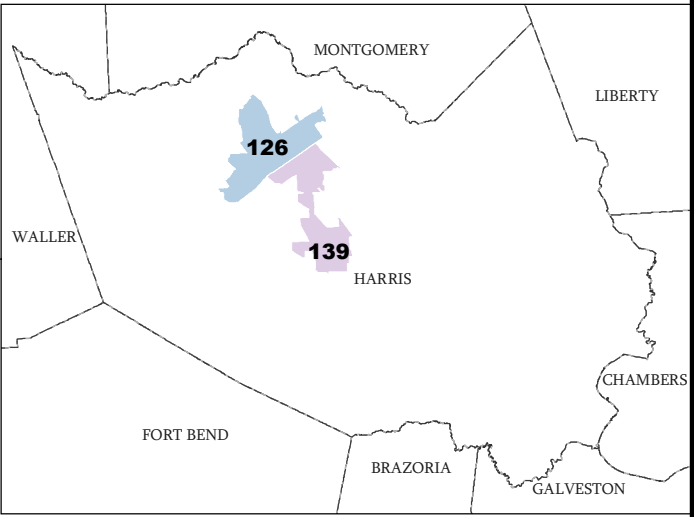
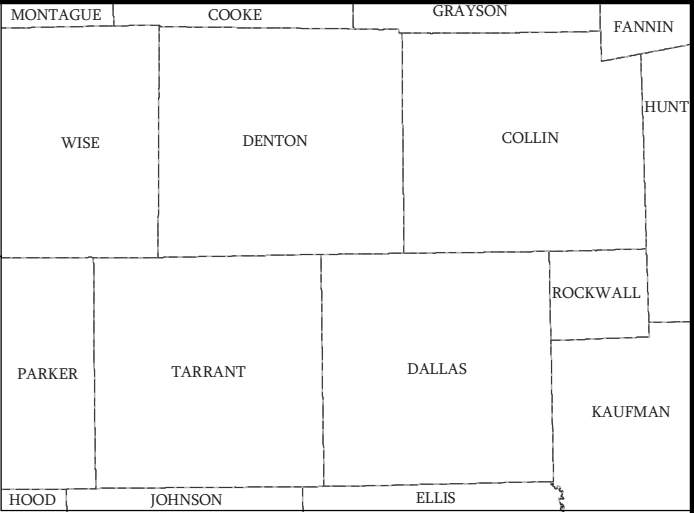
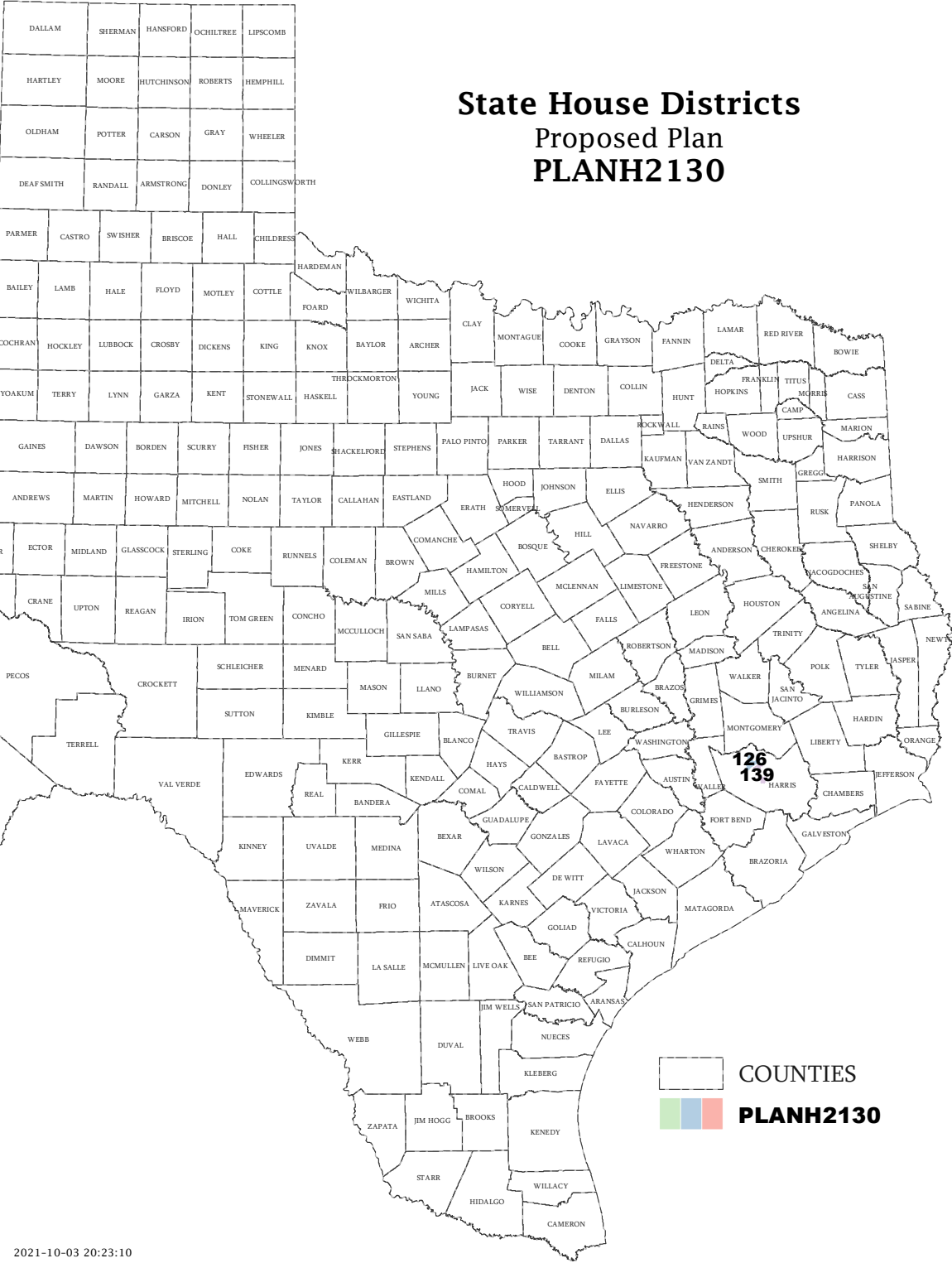
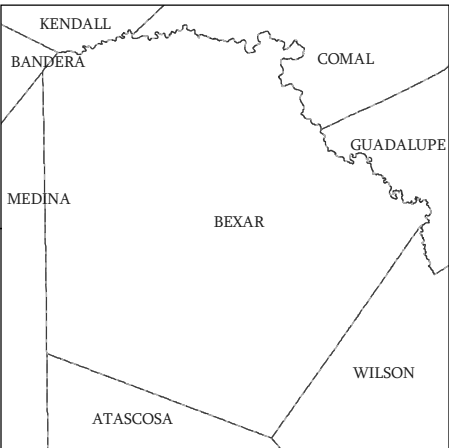
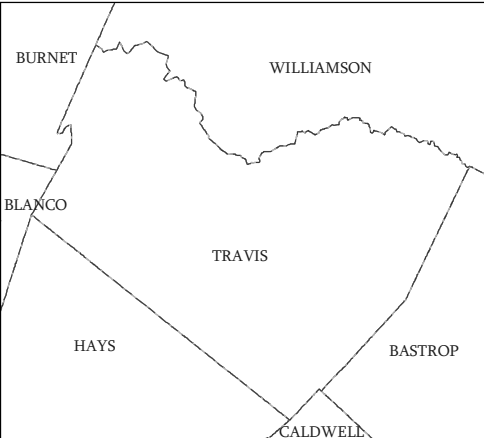
**The amendment fits into the base plan.**

# Incumbents by District

## HOUSE DISTRICTS - PLANH2130

District	Incumbents
126	Harless - R
139	Ja. Johnson - D

# State House Districts Proposed Plan PLANH2130

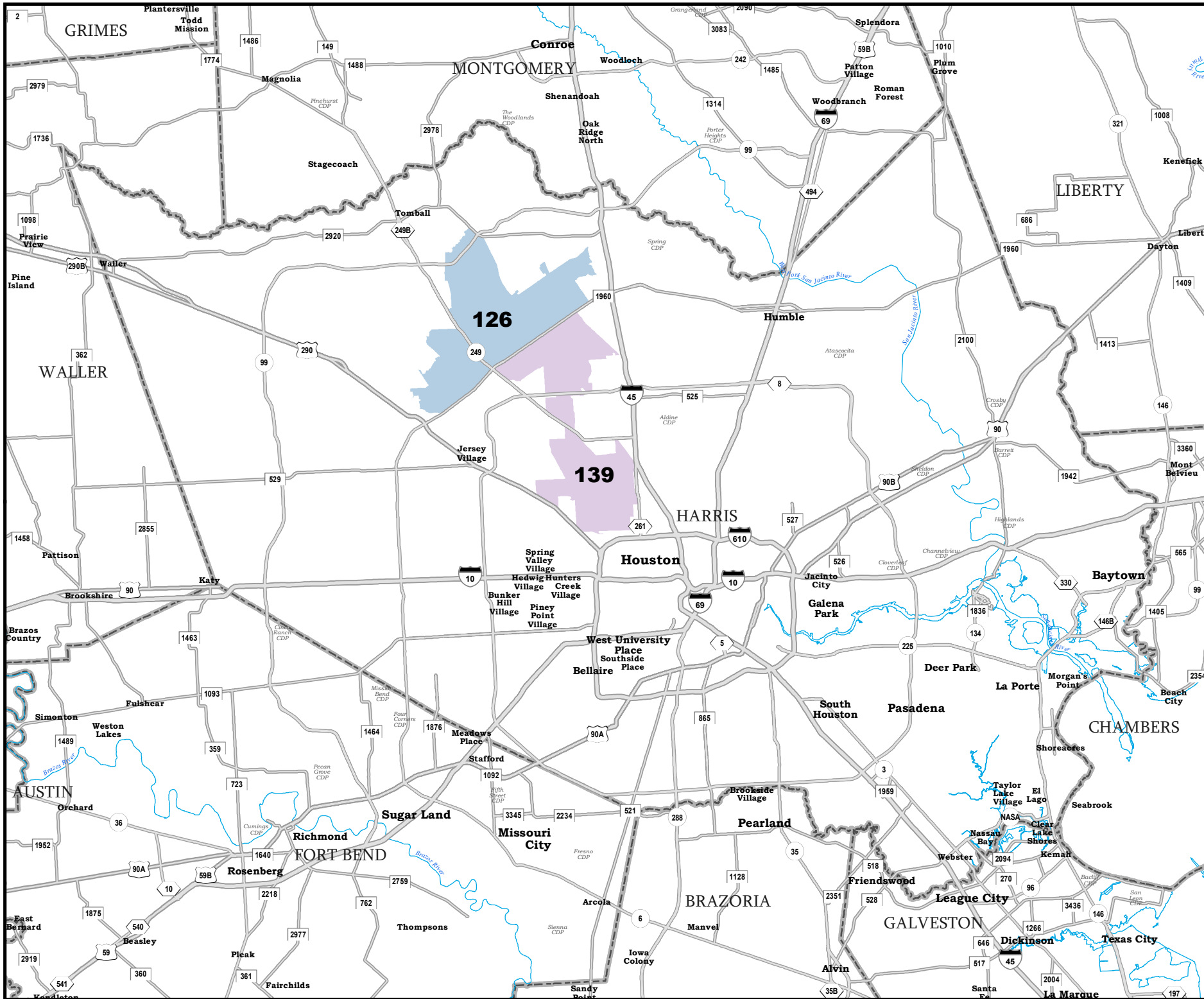


COUNTIES  
**PLANH2130**

Map ID 5900  
10/03/21 20:24:24



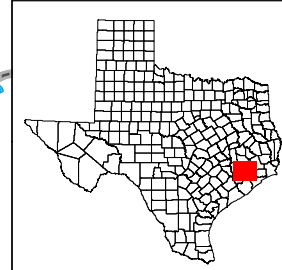
48791  
2020 Census  
PLANH2130 2021-10-03 20:23:10




# HARRIS COUNTY

## State House Districts Proposed Plan PLANH2130

 COUNTIES  
 PLANH2130



Map ID 5900  
 10/03/21 20:24:24  
  
 48791  
 2020 Census  
 PLANH2130 2021-10-03 20:23:10