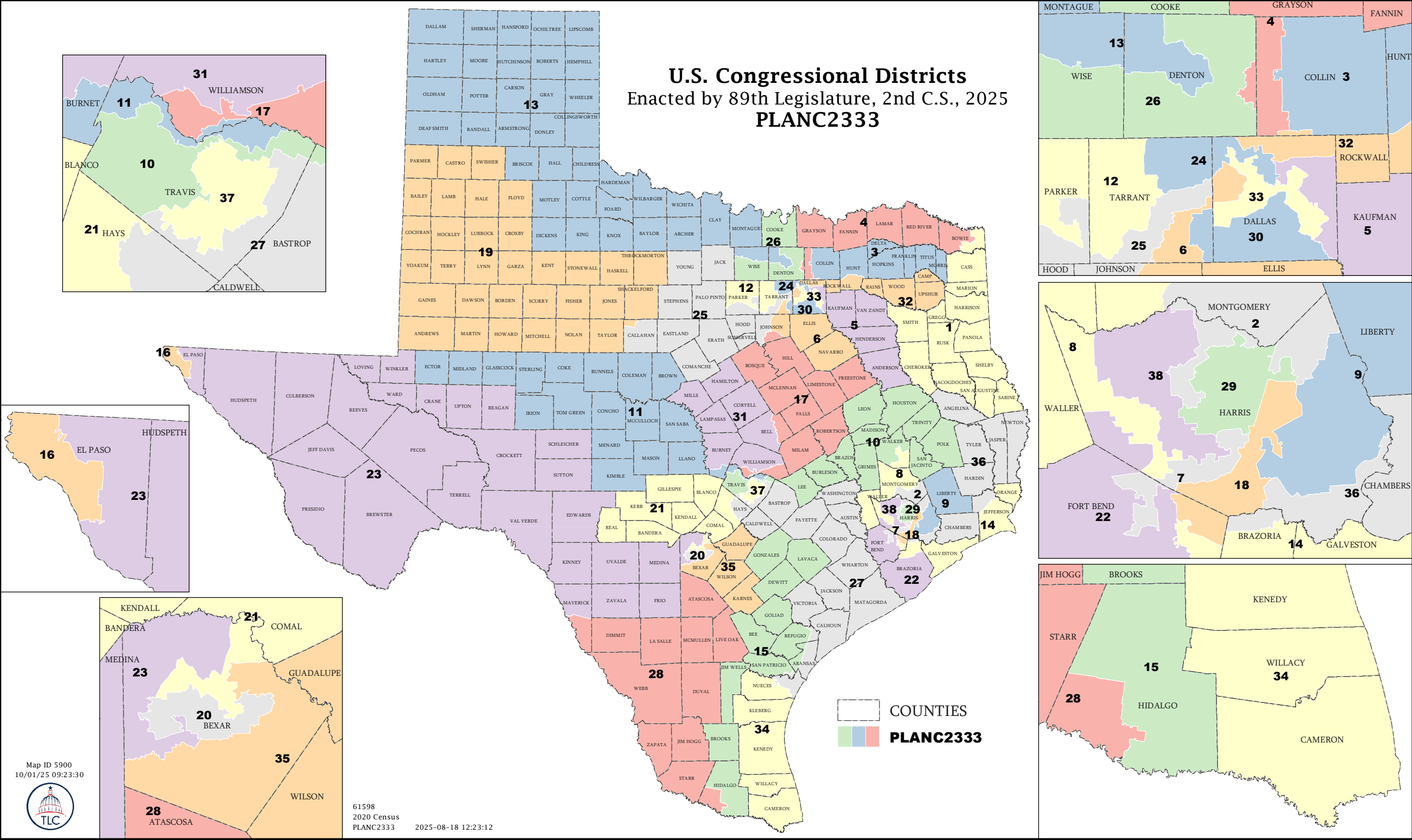
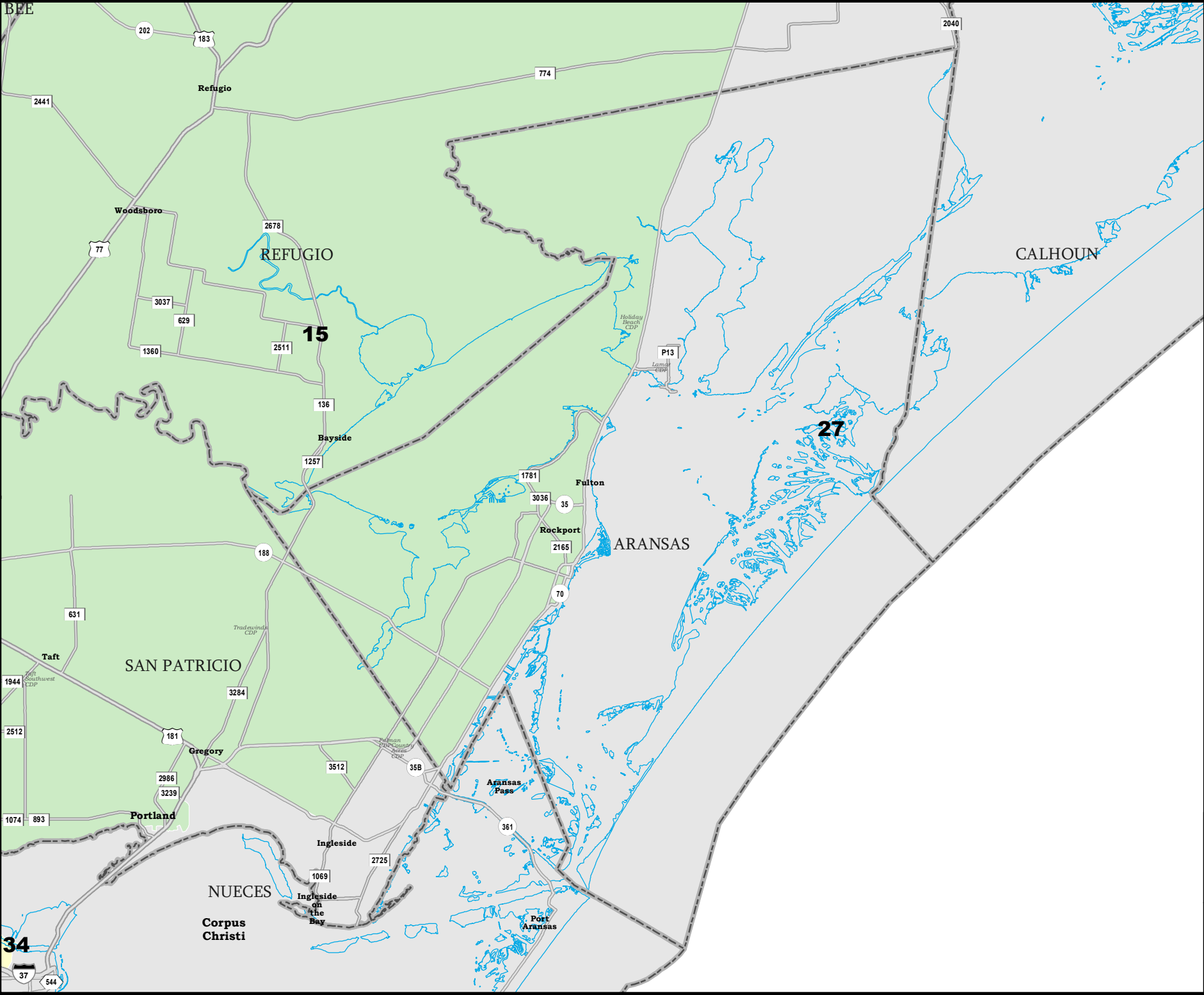


U.S. Congressional Districts  
Enacted by 89th Legislature, 2nd C.S., 2025  
**PLANC2333**



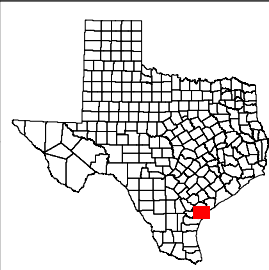


ARANSAS COUNTY

U.S. Congressional Districts  
Enacted by 89th Legislature, 2nd C.S., 2025  
PLANC2333

 COUNTIES

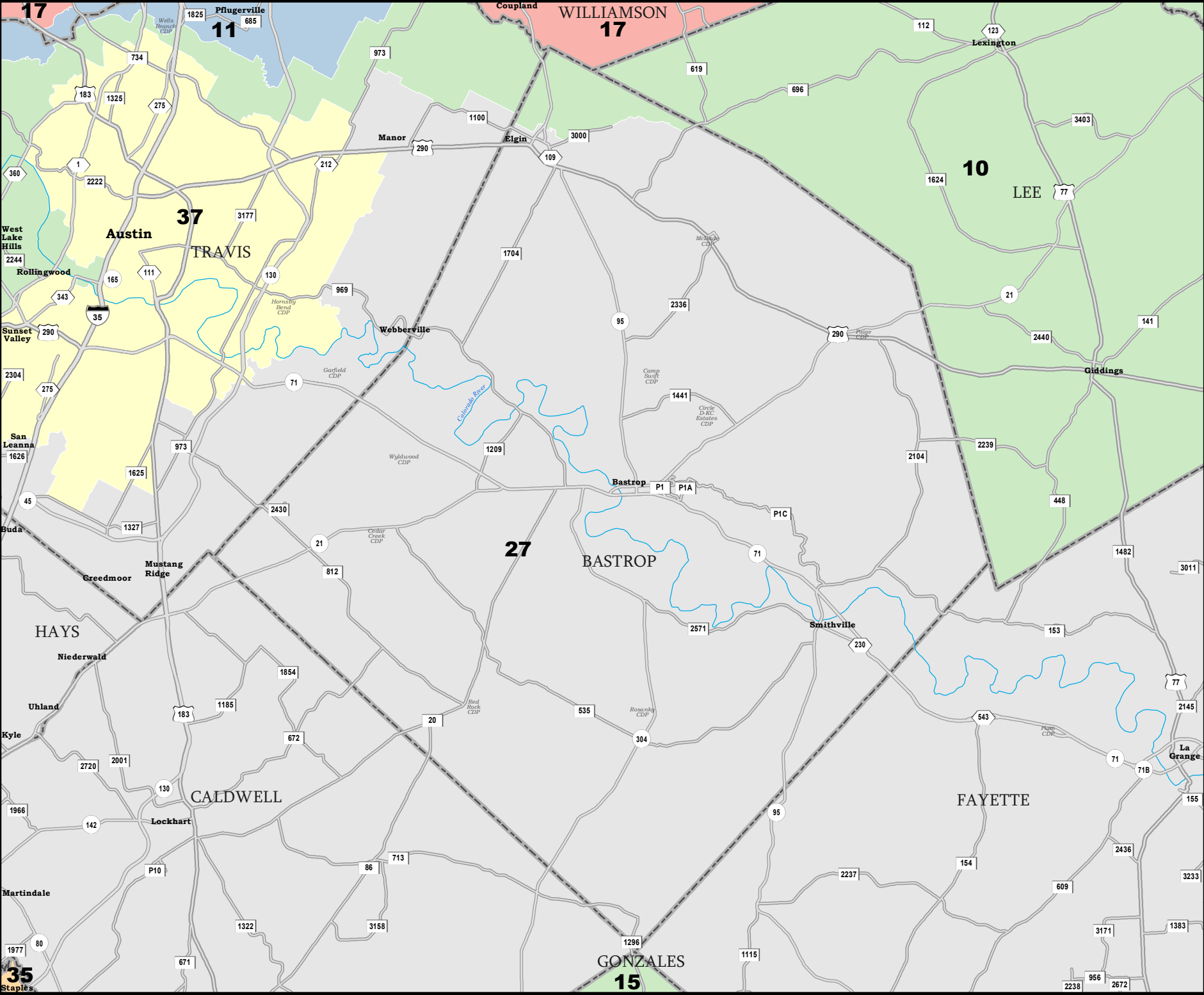
 **PLANC2333**



61598  
2020 Census  
PLANC2333 2025-08-18 12:23:12

Map ID 5900  
10/01/25 09:23:30



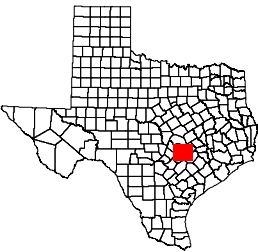


BASTROP COUNTY

U.S. Congressional Districts  
Enacted by 89th Legislature, 2nd C.S., 2025  
PLANC2333

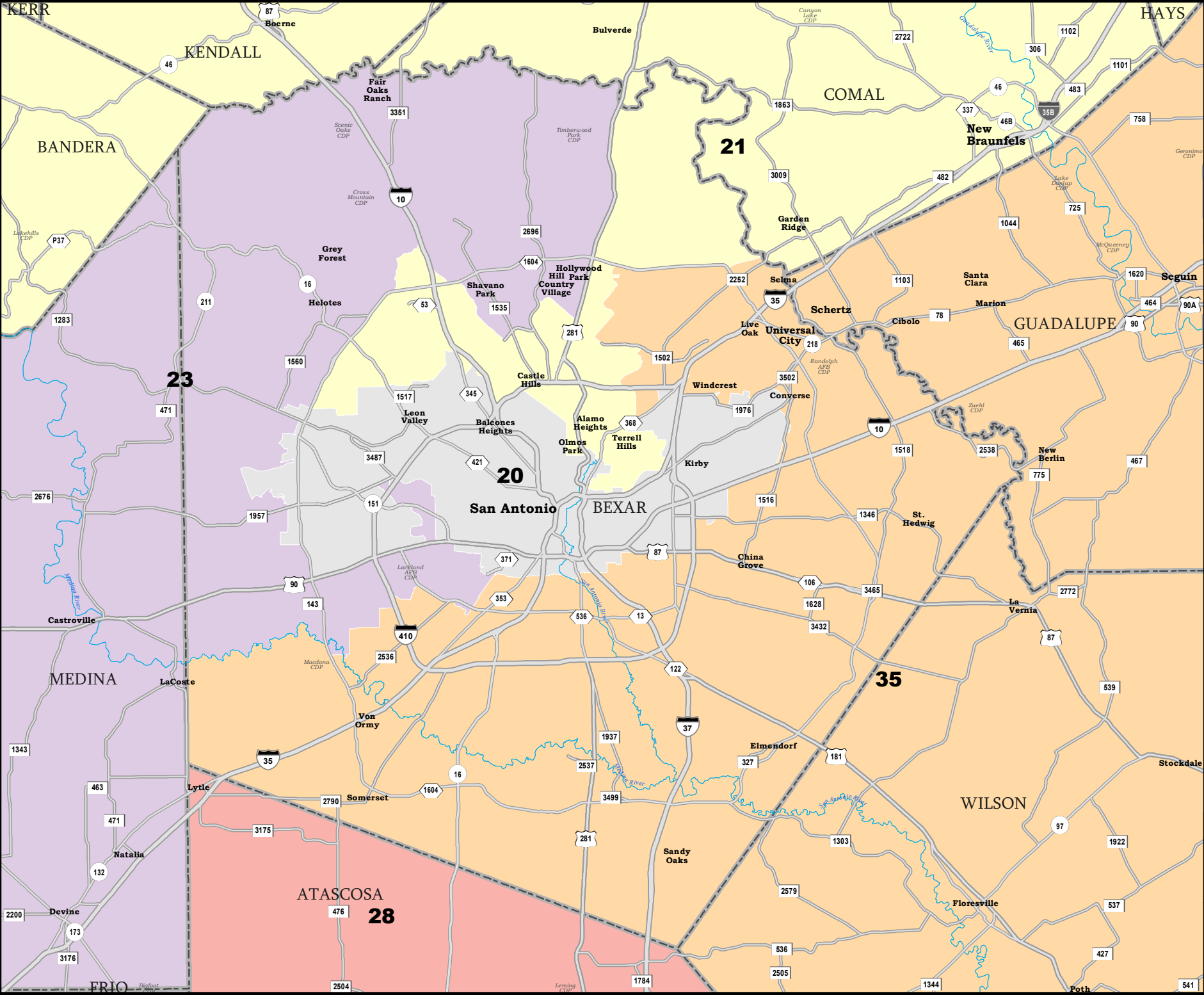
 COUNTIES

 **PLANC2333**







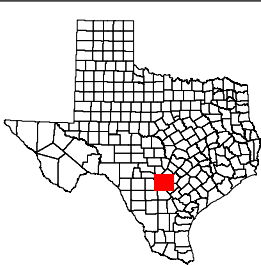


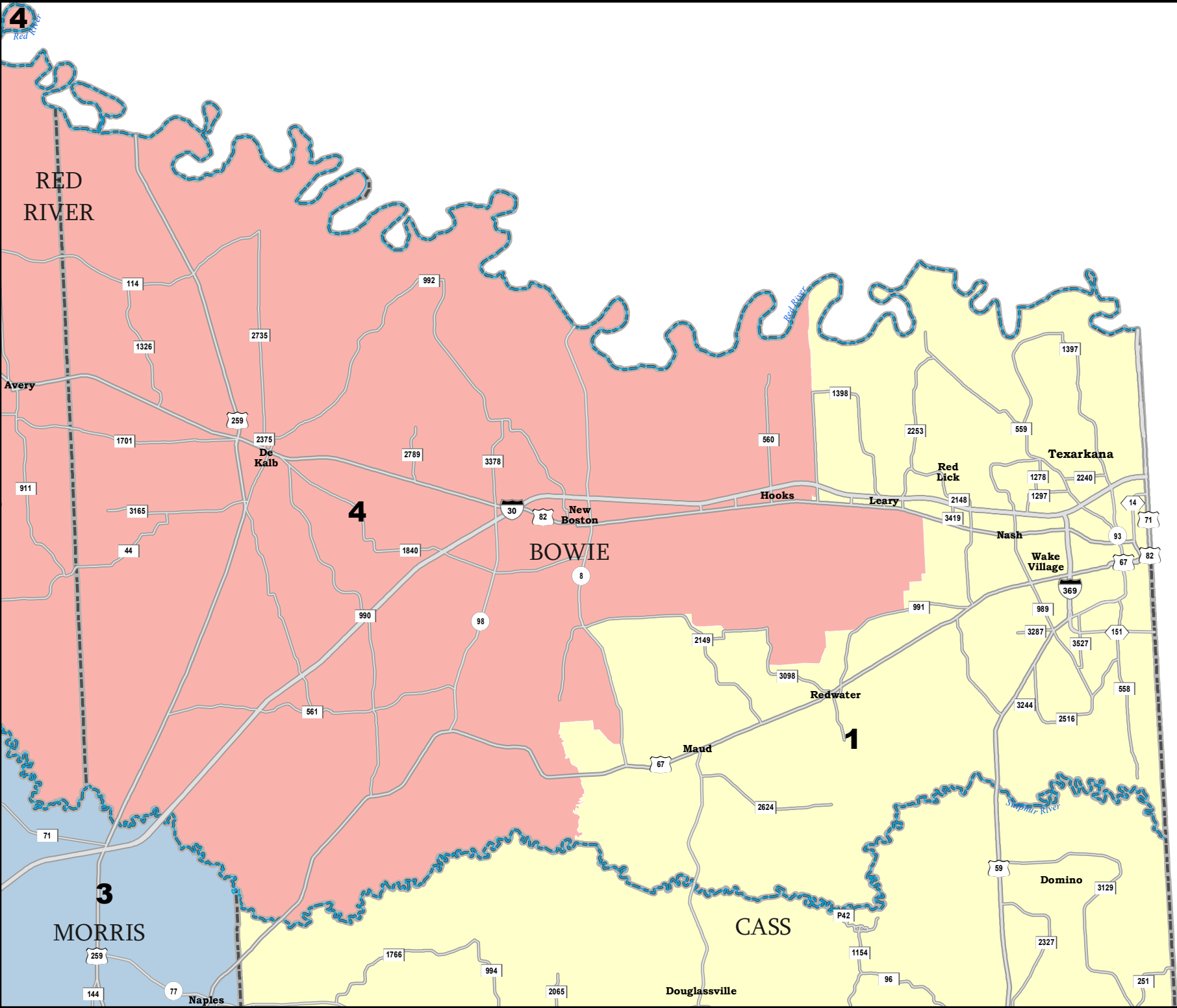
BEXAR COUNTY

U.S. Congressional Districts  
Enacted by 89th Legislature, 2nd C.S., 2025  
PLANC2333

 COUNTIES

 **PLANC2333**



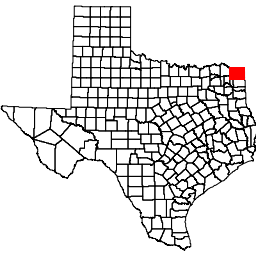


**BOWIE COUNTY**

**U.S. Congressional Districts**  
Enacted by 89th Legislature, 2nd C.S., 2025  
**PLANC2333**

 COUNTIES

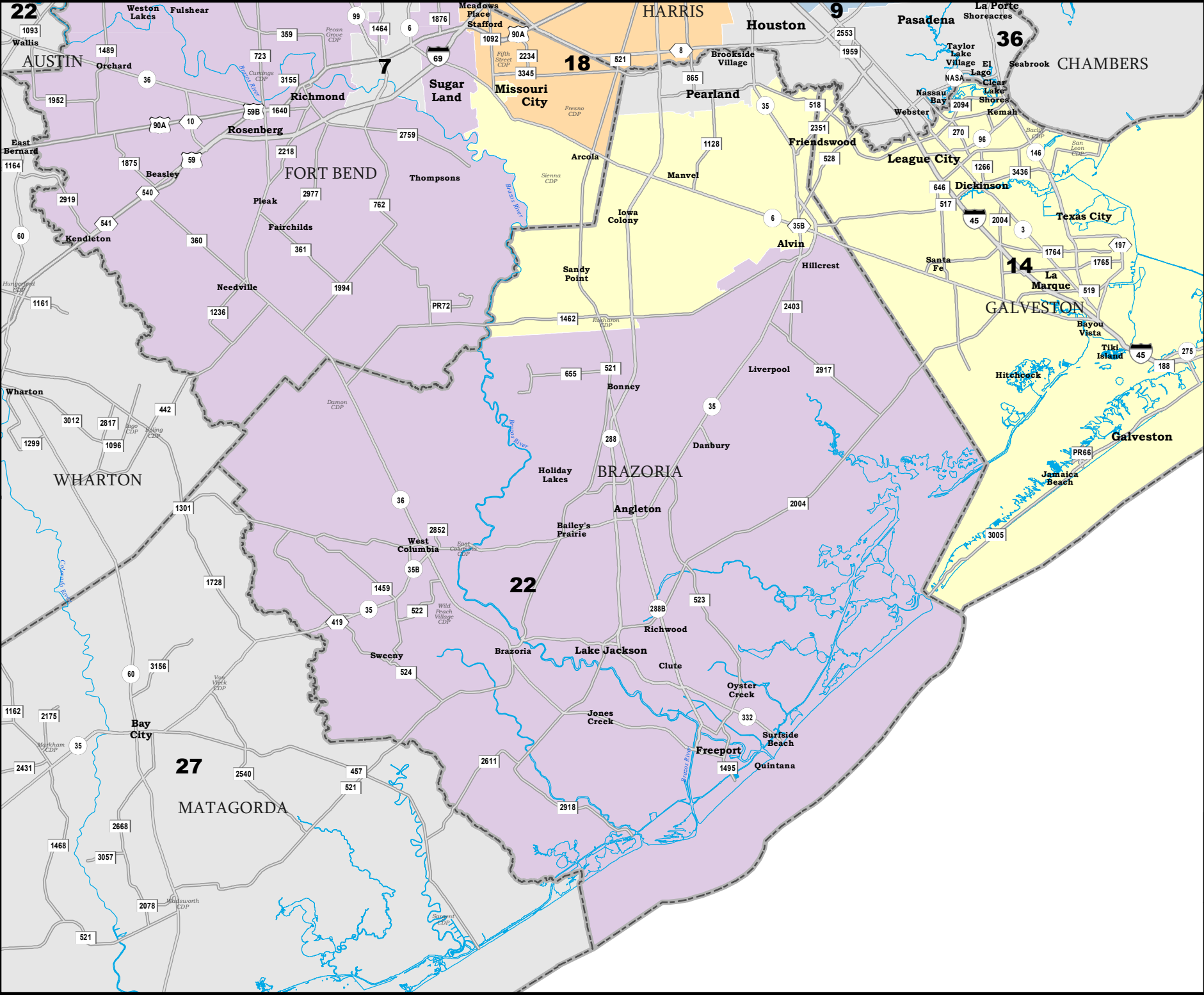
 **PLANC2333**



61598  
2020 Census  
PLANC2333 2025-08-18 12:23:12

Map ID 5900  
10/01/25 09:23:30



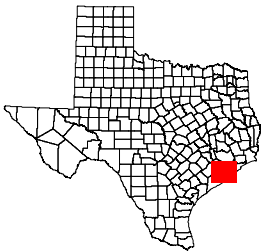


BRAZORIA COUNTY

U.S. Congressional Districts  
Enacted by 89th Legislature, 2nd C.S., 2025  
PLANC2333

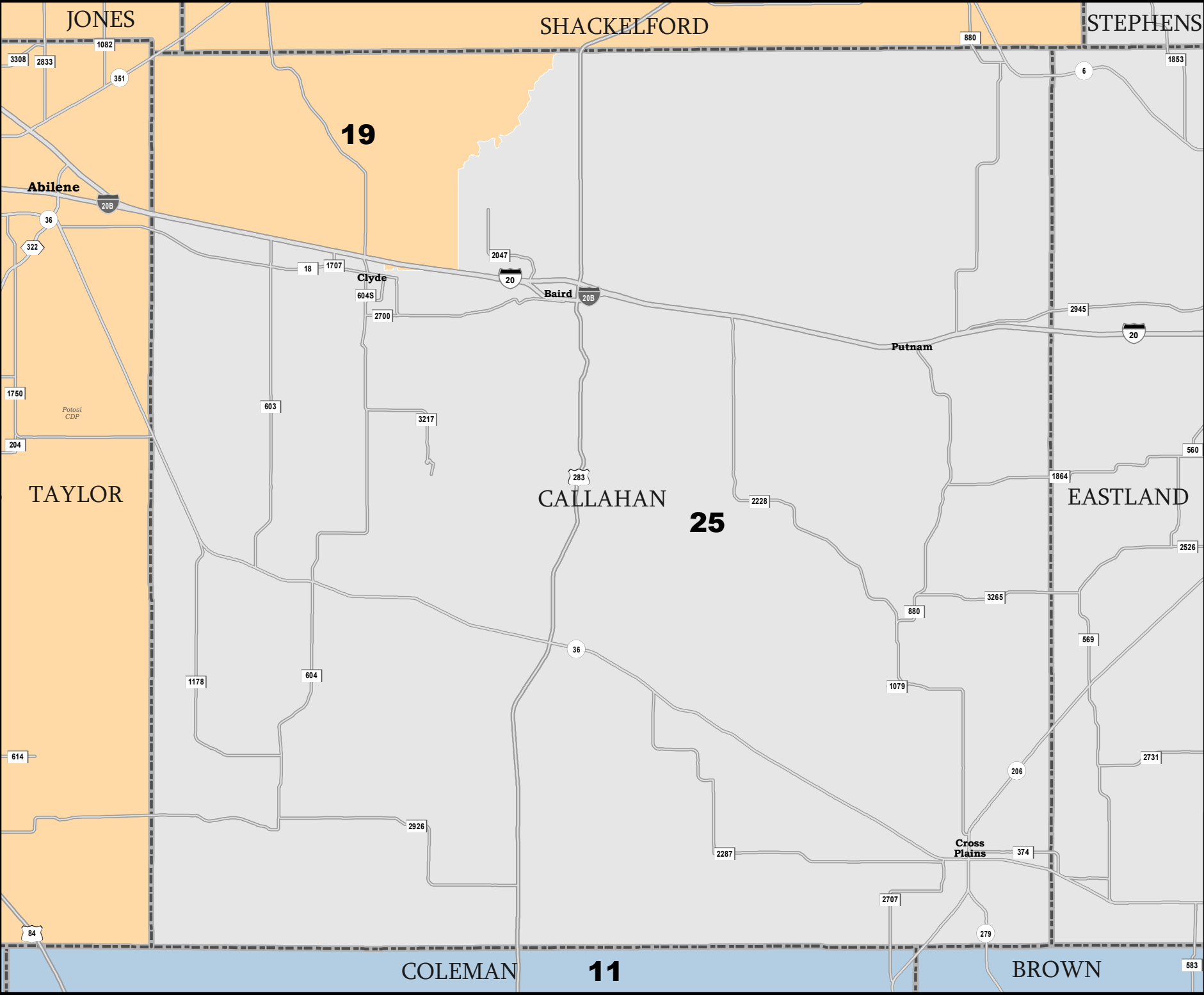
COUNTIES

PLANC2333





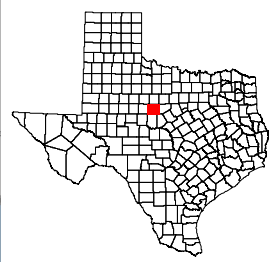




U.S. Congressional Districts  
Enacted by 89th Legislature, 2nd C.S., 2025  
**PLANC2333**

 COUNTIES

 **PLANC2333**



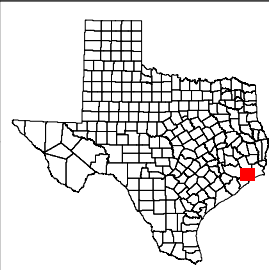


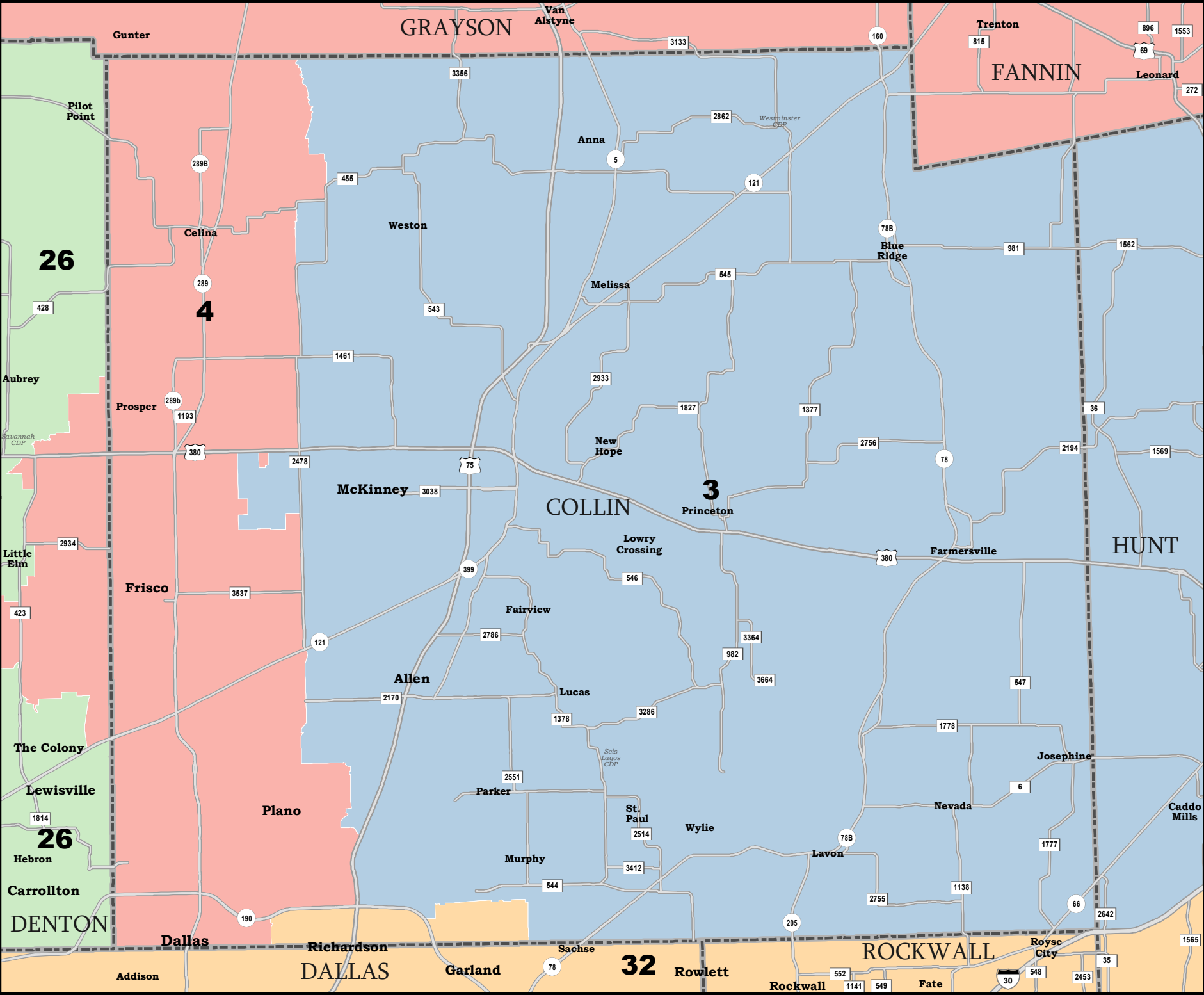
CHAMBERS COUNTY

U.S. Congressional Districts  
Enacted by 89th Legislature, 2nd C.S., 2025  
**PLANC2333**

 COUNTIES

 **PLANC2333**



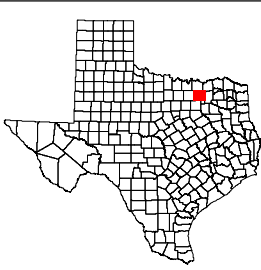


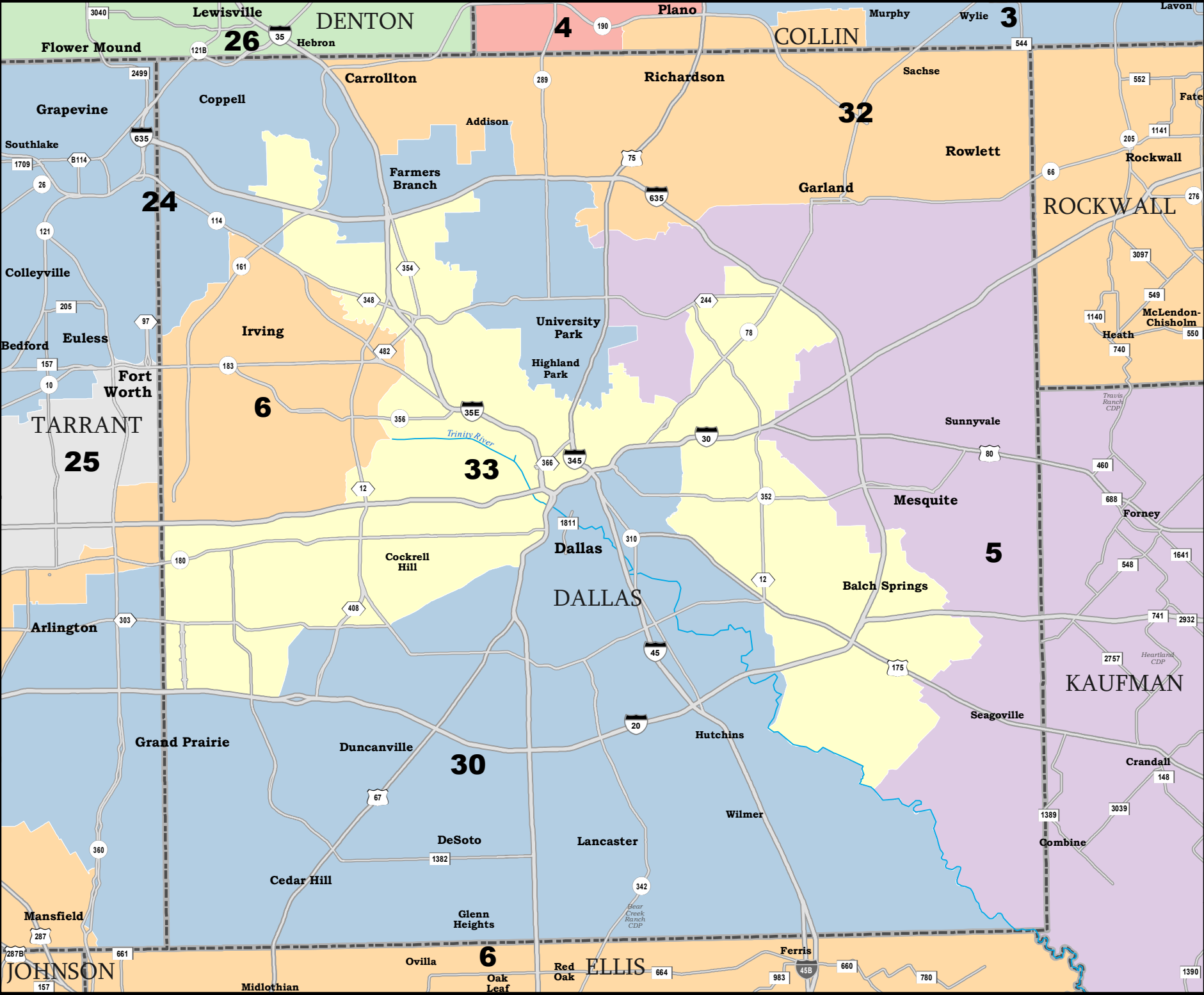
COLLIN COUNTY

U.S. Congressional Districts  
Enacted by 89th Legislature, 2nd C.S., 2025  
PLANC2333

 COUNTIES

 **PLANC2333**



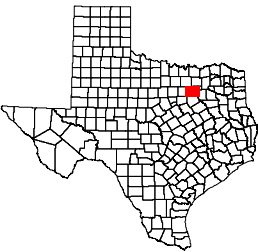


DALLAS COUNTY

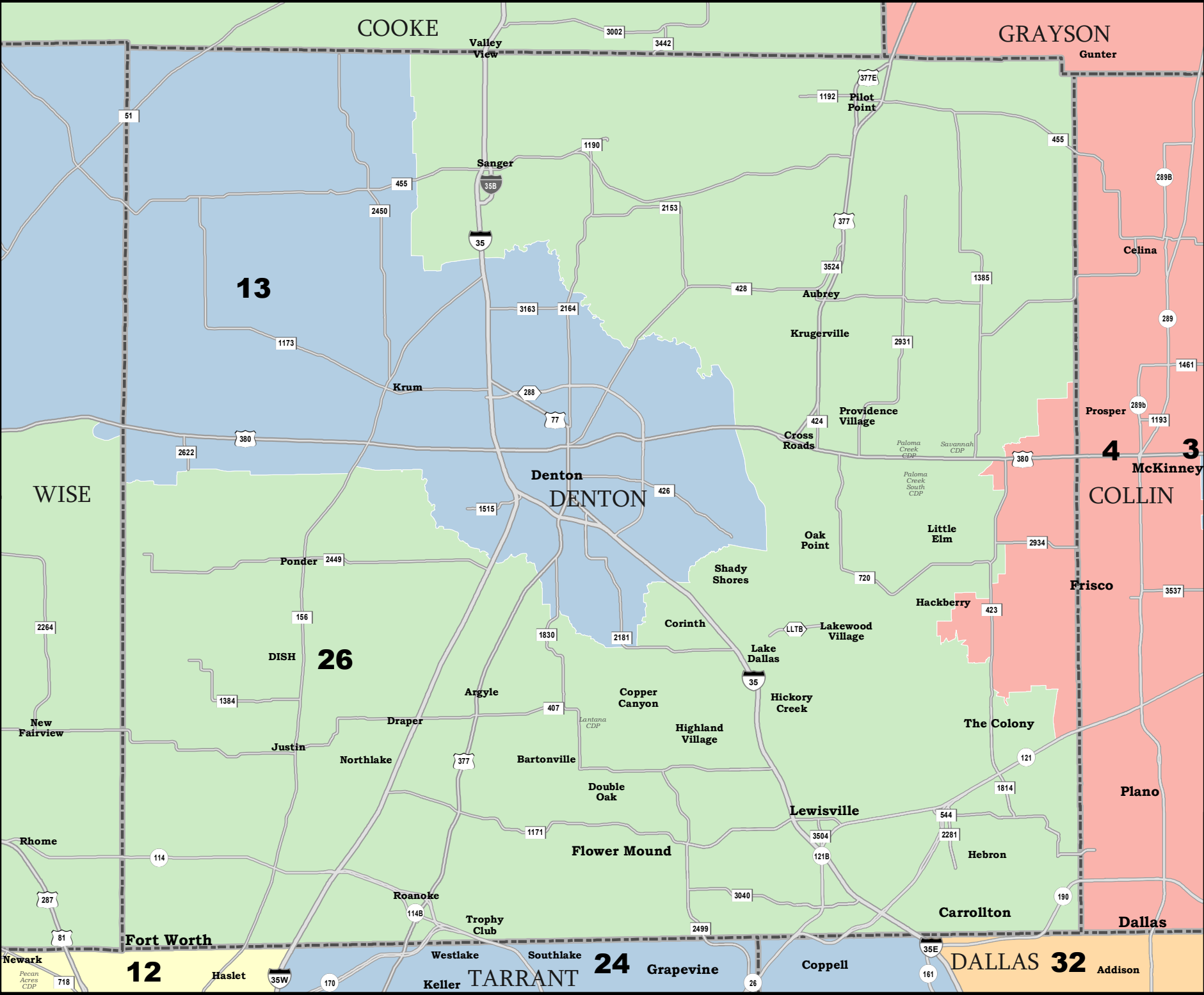
U.S. Congressional Districts  
Enacted by 89th Legislature, 2nd C.S., 2025  
PLANC2333

 COUNTIES

 **PLANC2333**





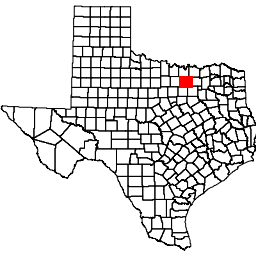


DENTON COUNTY

U.S. Congressional Districts  
Enacted by 89th Legislature, 2nd C.S., 2025  
PLANC2333

 COUNTIES

 **PLANC2333**

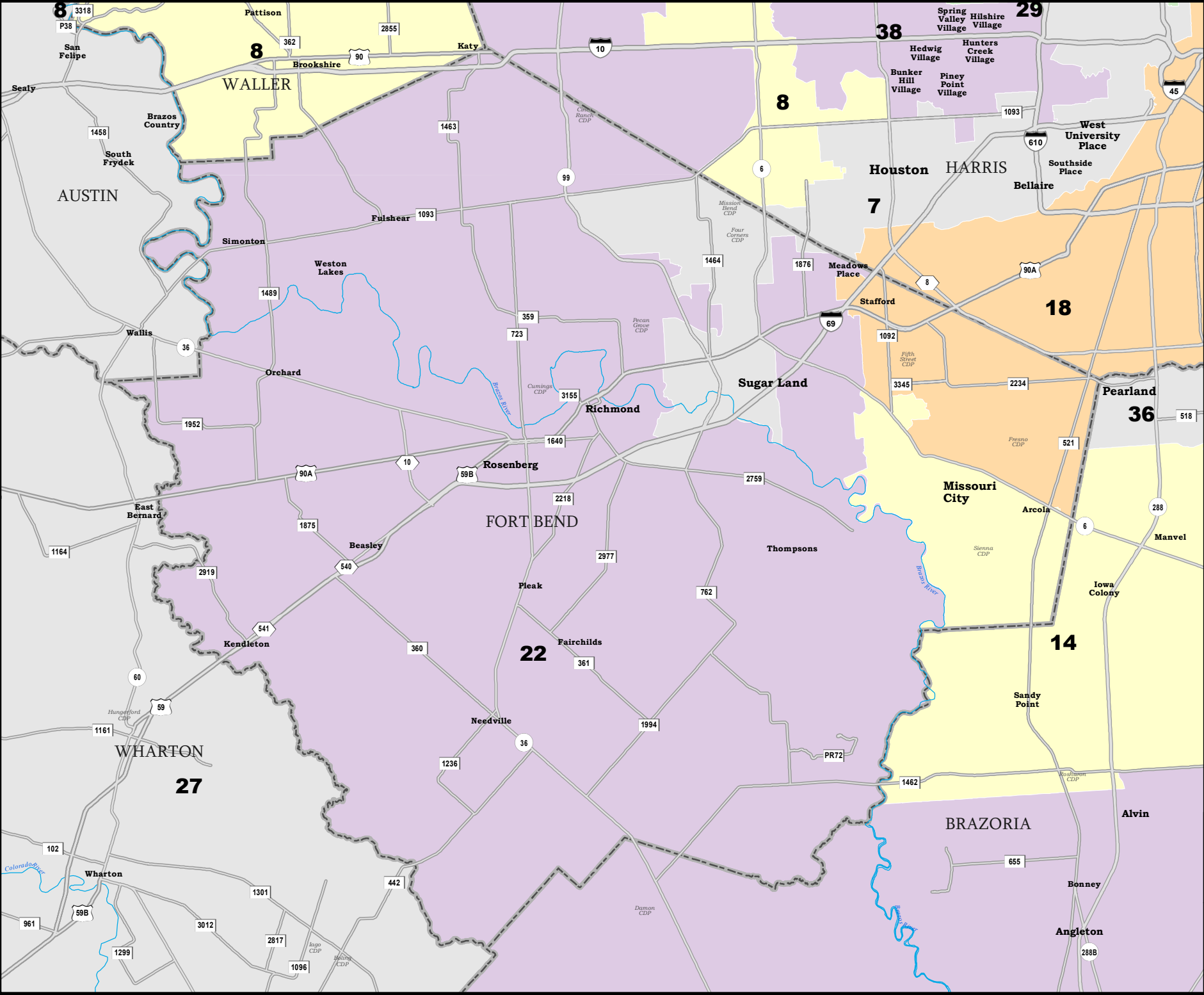


61598  
2020 Census  
PLANC2333 2025-08-18 12:23:12

Map ID 5900  
10/01/25 09:23:30





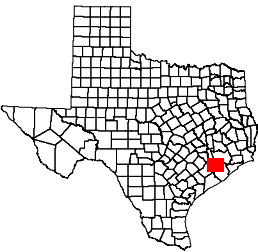


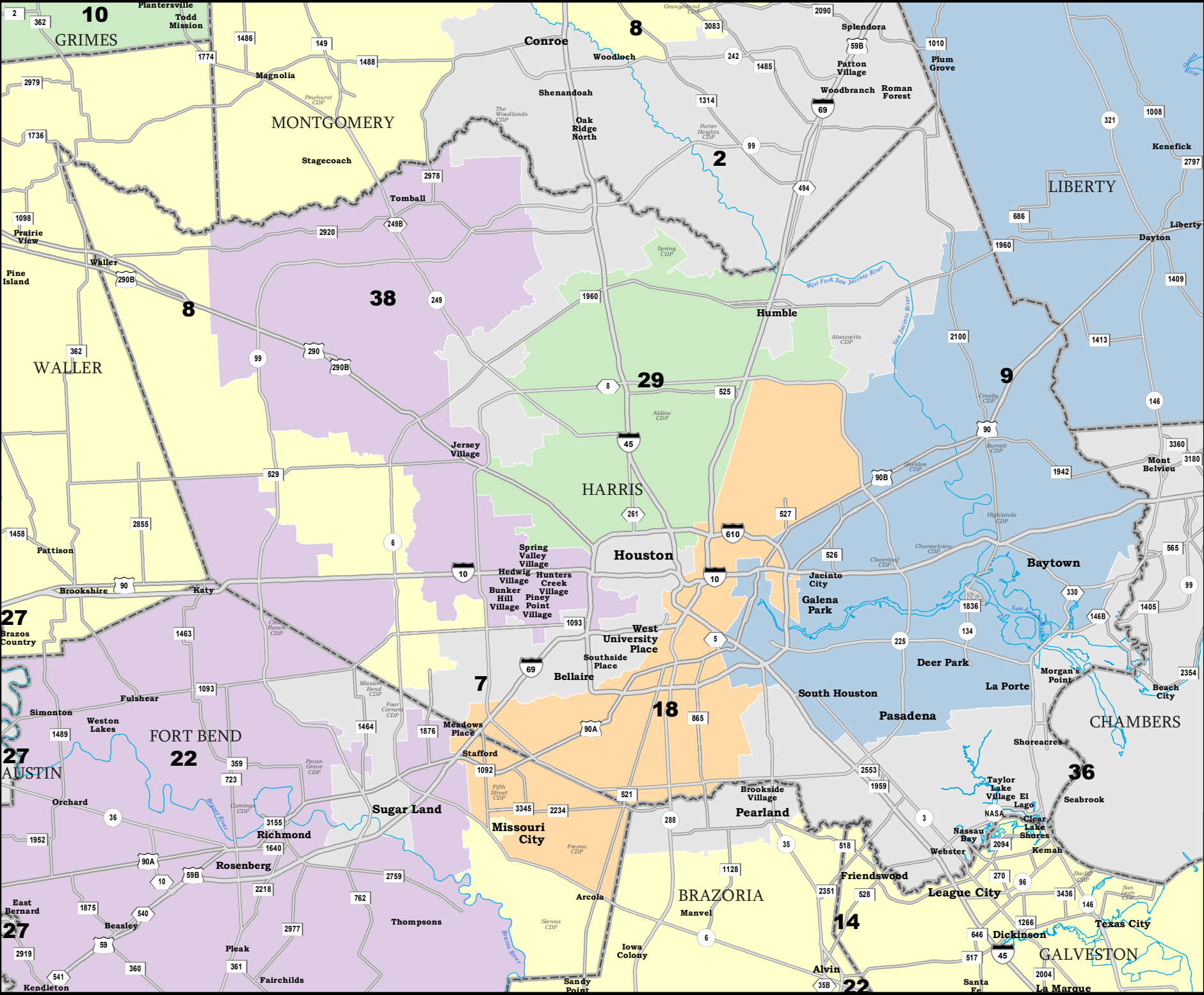
FORT BEND COUNTY

U.S. Congressional Districts  
Enacted by 89th Legislature, 2nd C.S., 2025  
PLANC2333

 COUNTIES

 **PLANC2333**



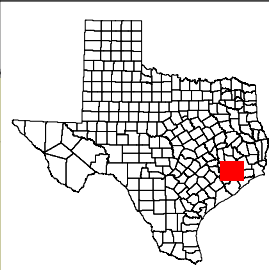


HARRIS COUNTY

U.S. Congressional Districts  
Enacted by 89th Legislature, 2nd C.S., 2025  
PLANC2333

 COUNTIES

 PLANC2333



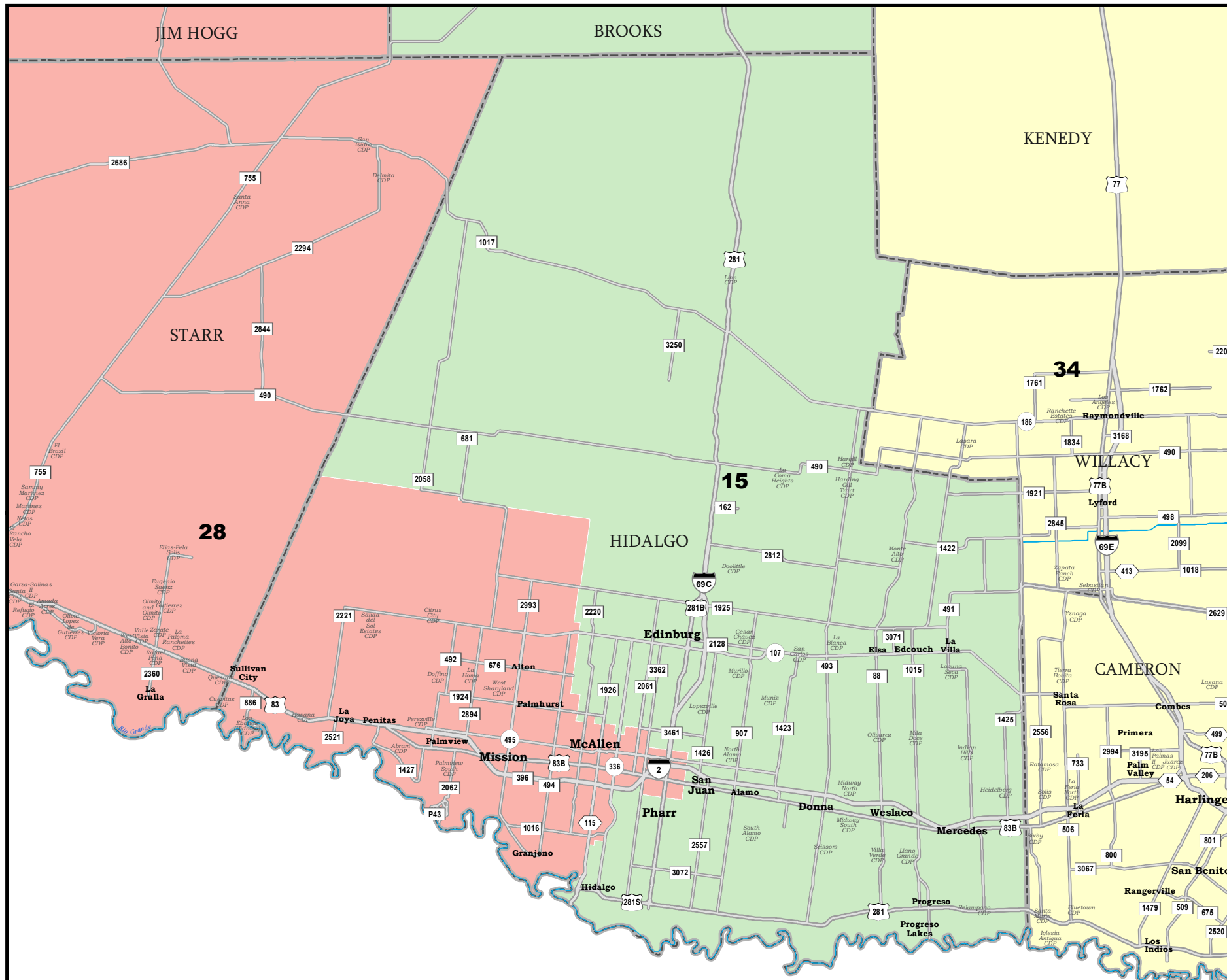




## HIDALGO COUNTY

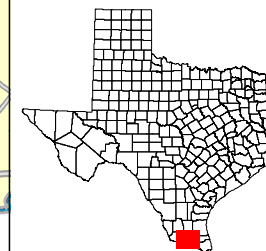
## U.S. Congressional Districts

Enacted by 89th Legislature, 2nd C.S., 2025

**PLANC2333**

COUNTIES

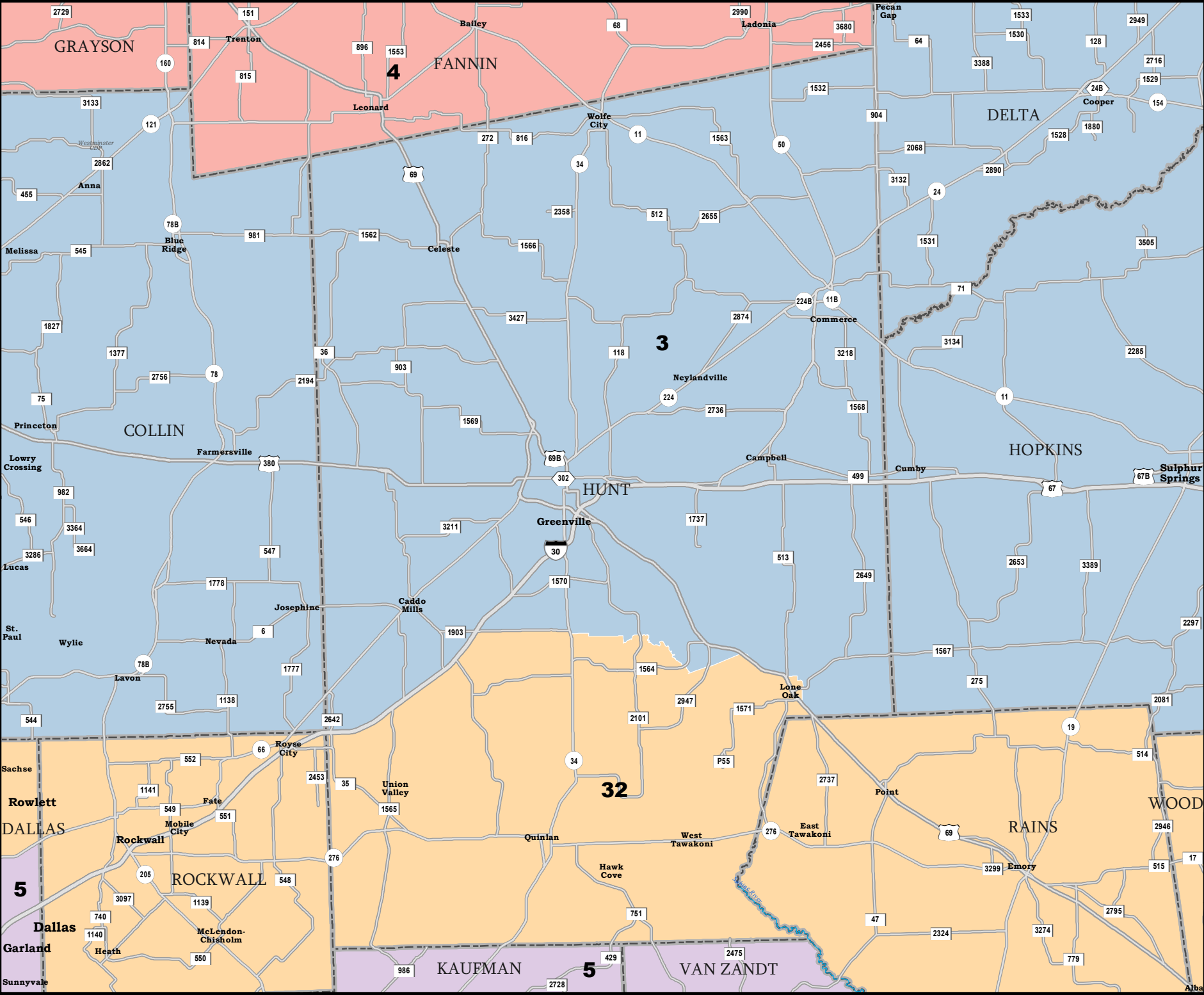
 **PLANC2333**



Map ID 5900  
10/01/25 09:23:30



61598  
2020 Census  
PLANC2333 2025-08-18 12:23:12

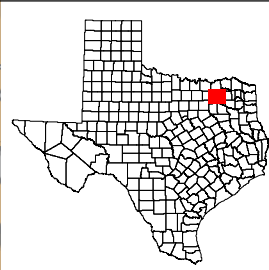


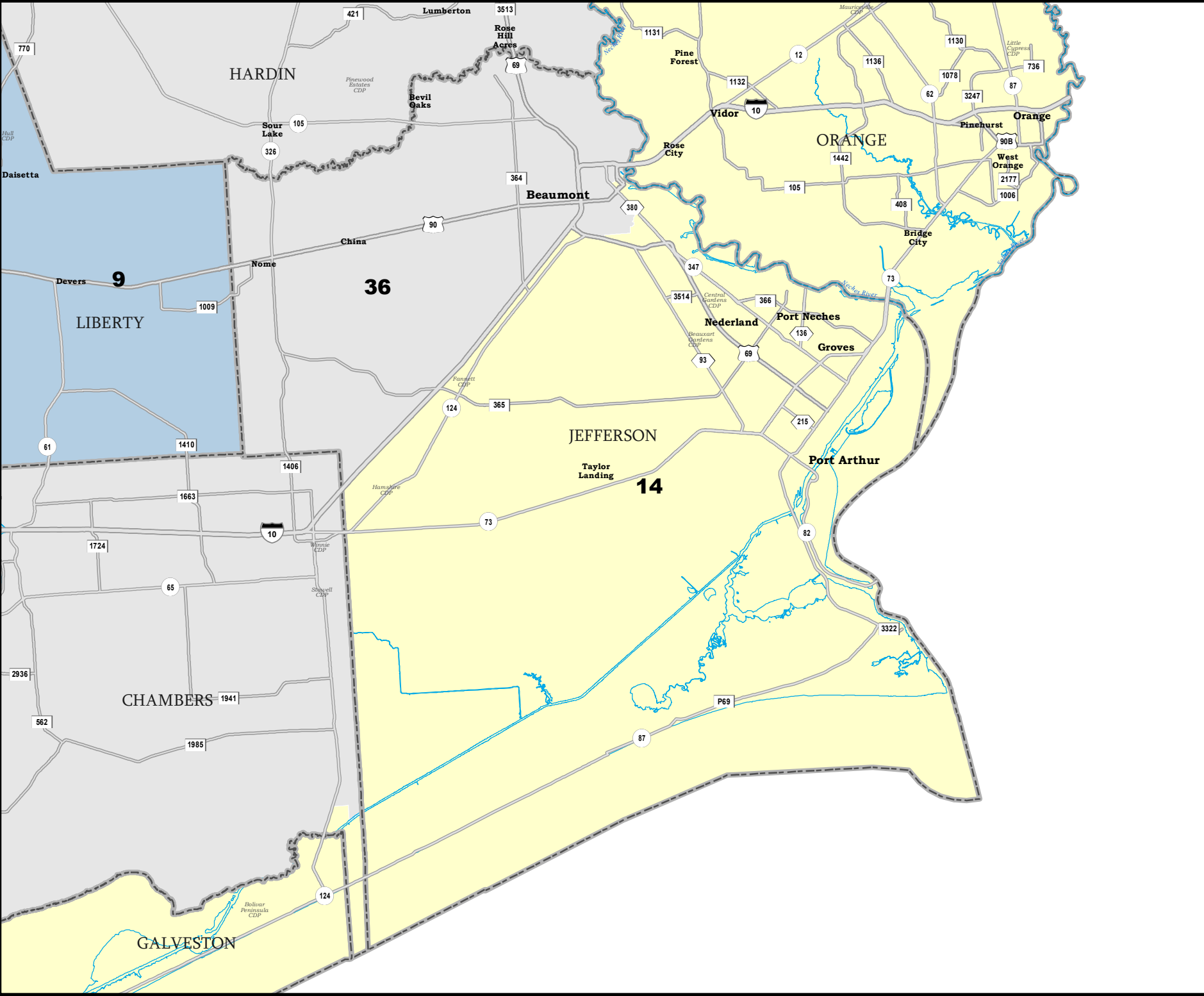
HUNT COUNTY

U.S. Congressional Districts  
Enacted by 89th Legislature, 2nd C.S., 2025  
PLANC2333

COUNTIES

PLANC2333



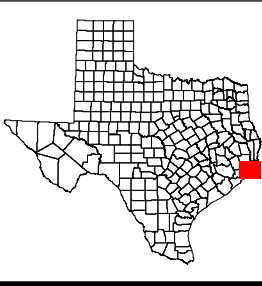


JEFFERSON COUNTY

U.S. Congressional Districts  
Enacted by 89th Legislature, 2nd C.S., 2025  
PLANC2333

 COUNTIES


 **PLANC2333**



61598  
2020 Census  
PLANC2333

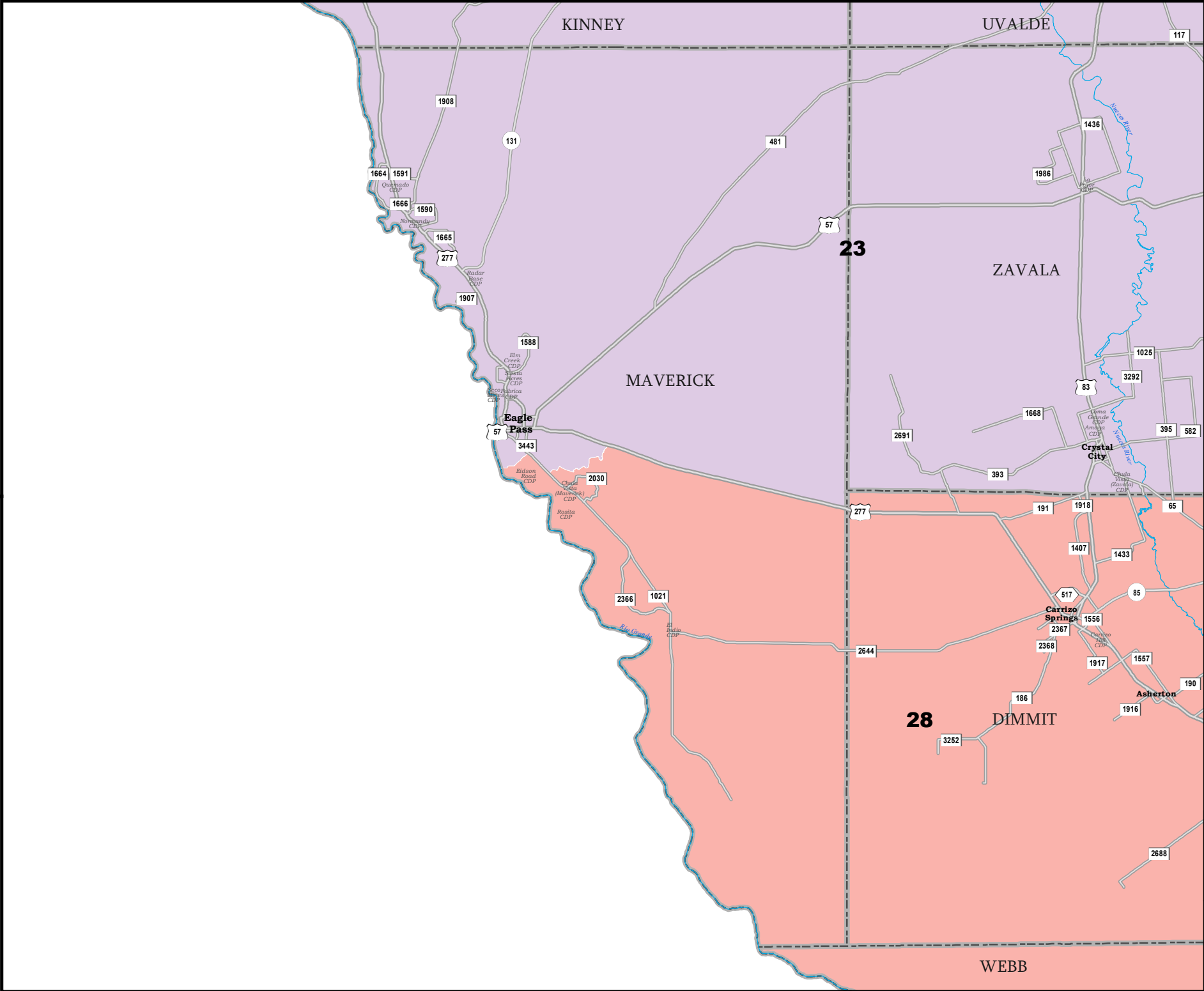
2025-08-18 12:23:12

Map ID 5900  
10/01/25 09:23:30







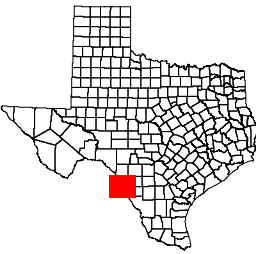


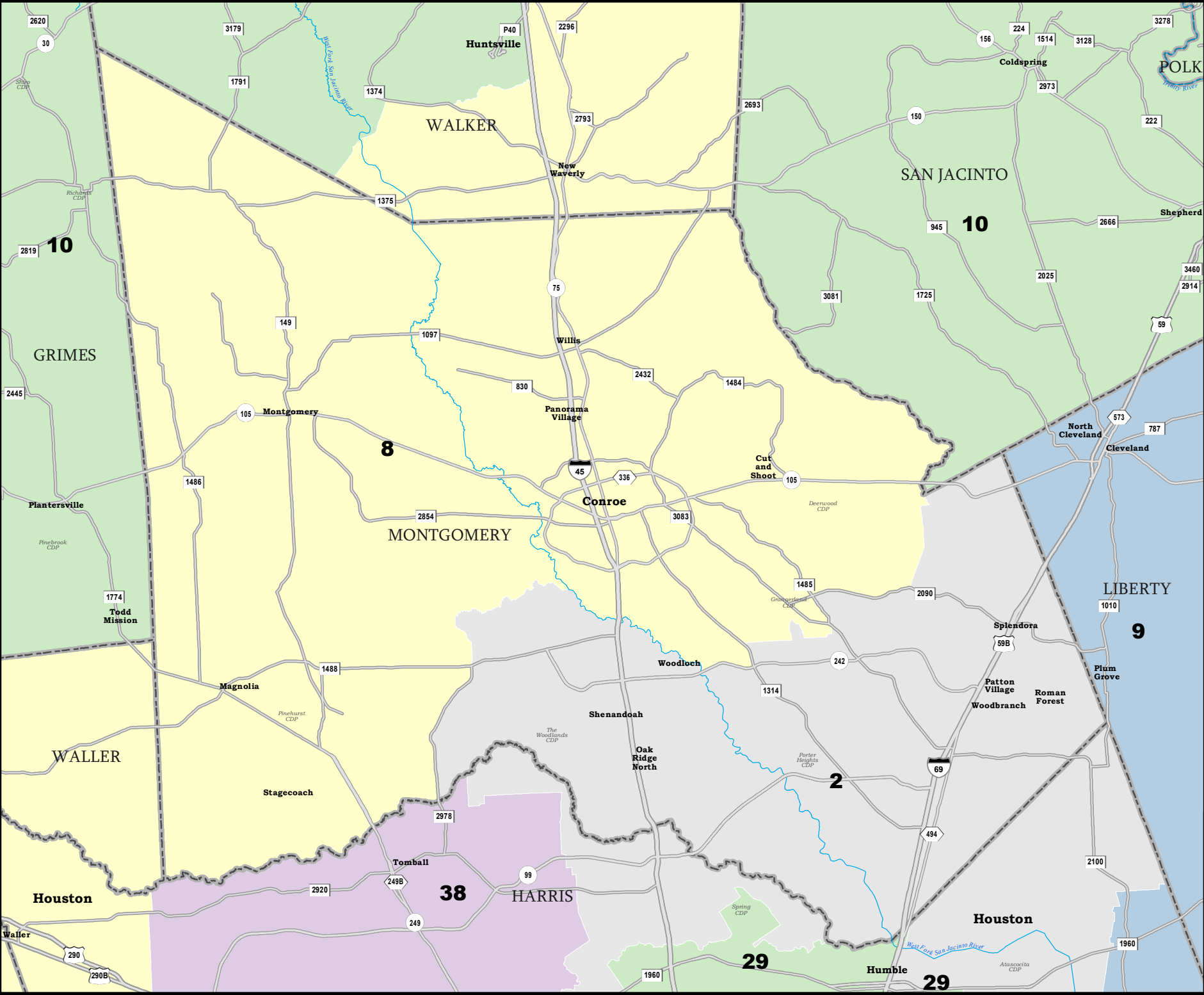
MAVERICK COUNTY

U.S. Congressional Districts  
Enacted by 89th Legislature, 2nd C.S., 2025  
**PLANC2333**

 COUNTIES

 **PLANC2333**



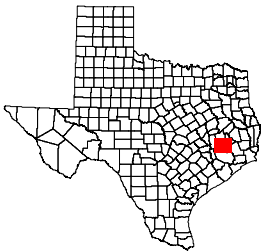


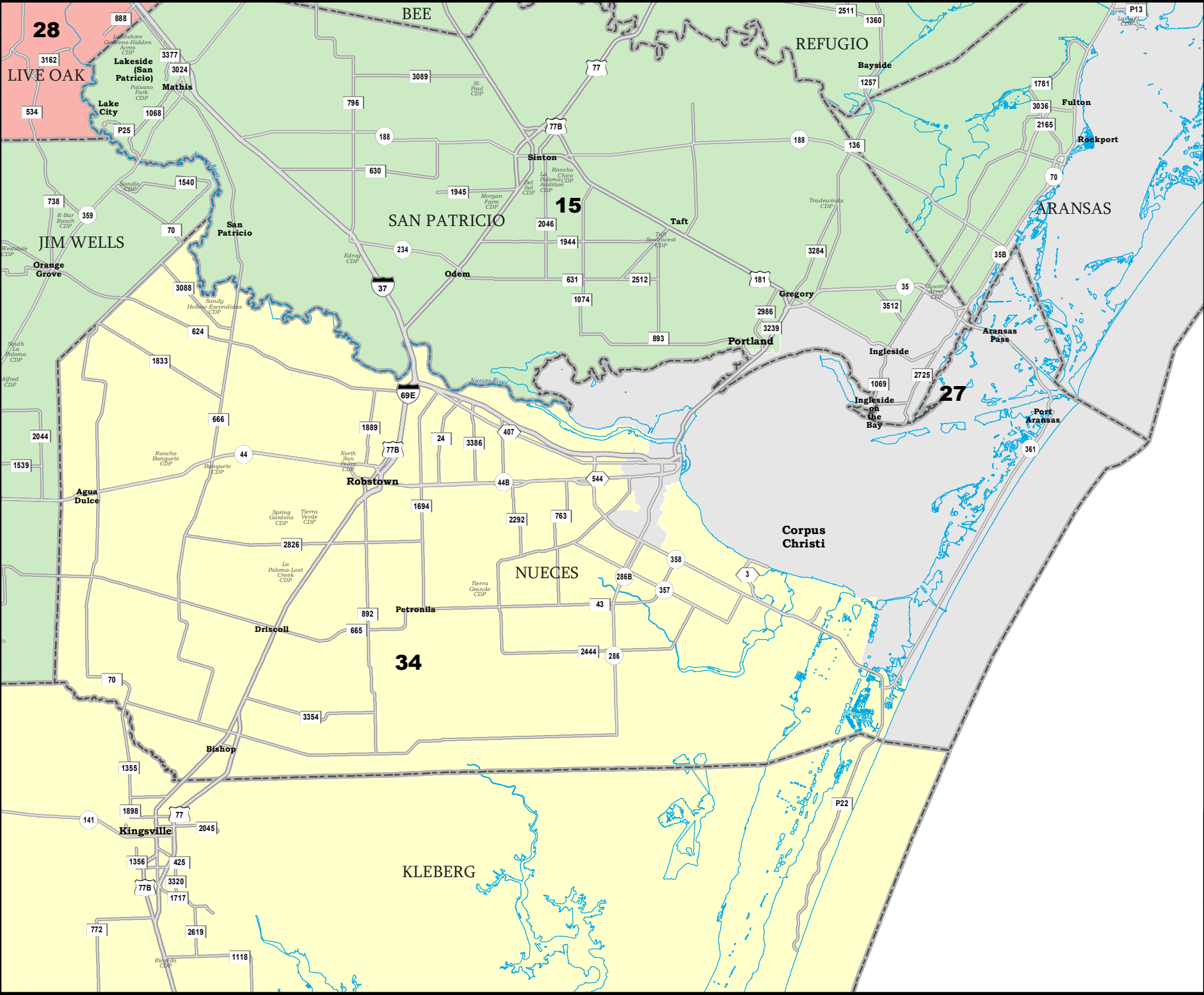
MONTGOMERY COUNTY

U.S. Congressional Districts  
Enacted by 89th Legislature, 2nd C.S., 2025  
PLANC2333

 COUNTIES

 **PLANC2333**



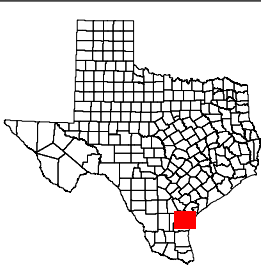


NUECES COUNTY

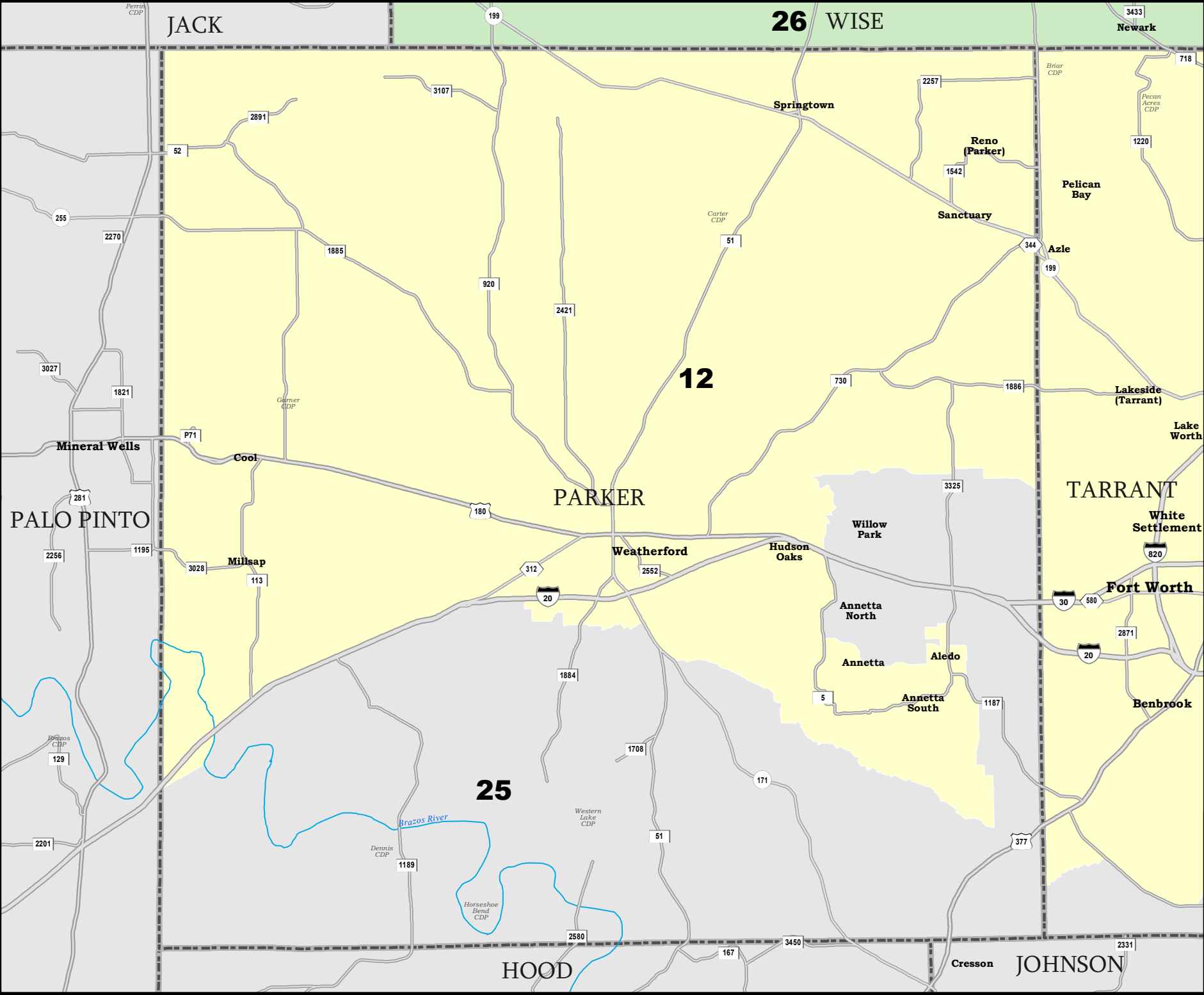
U.S. Congressional Districts  
Enacted by 89th Legislature, 2nd C.S., 2025  
PLANC2333

 COUNTIES

 **PLANC2333**





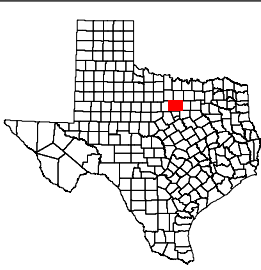


**PARKER COUNTY**

**U.S. Congressional Districts**  
Enacted by 89th Legislature, 2nd C.S., 2025  
**PLANC2333**

 COUNTIES

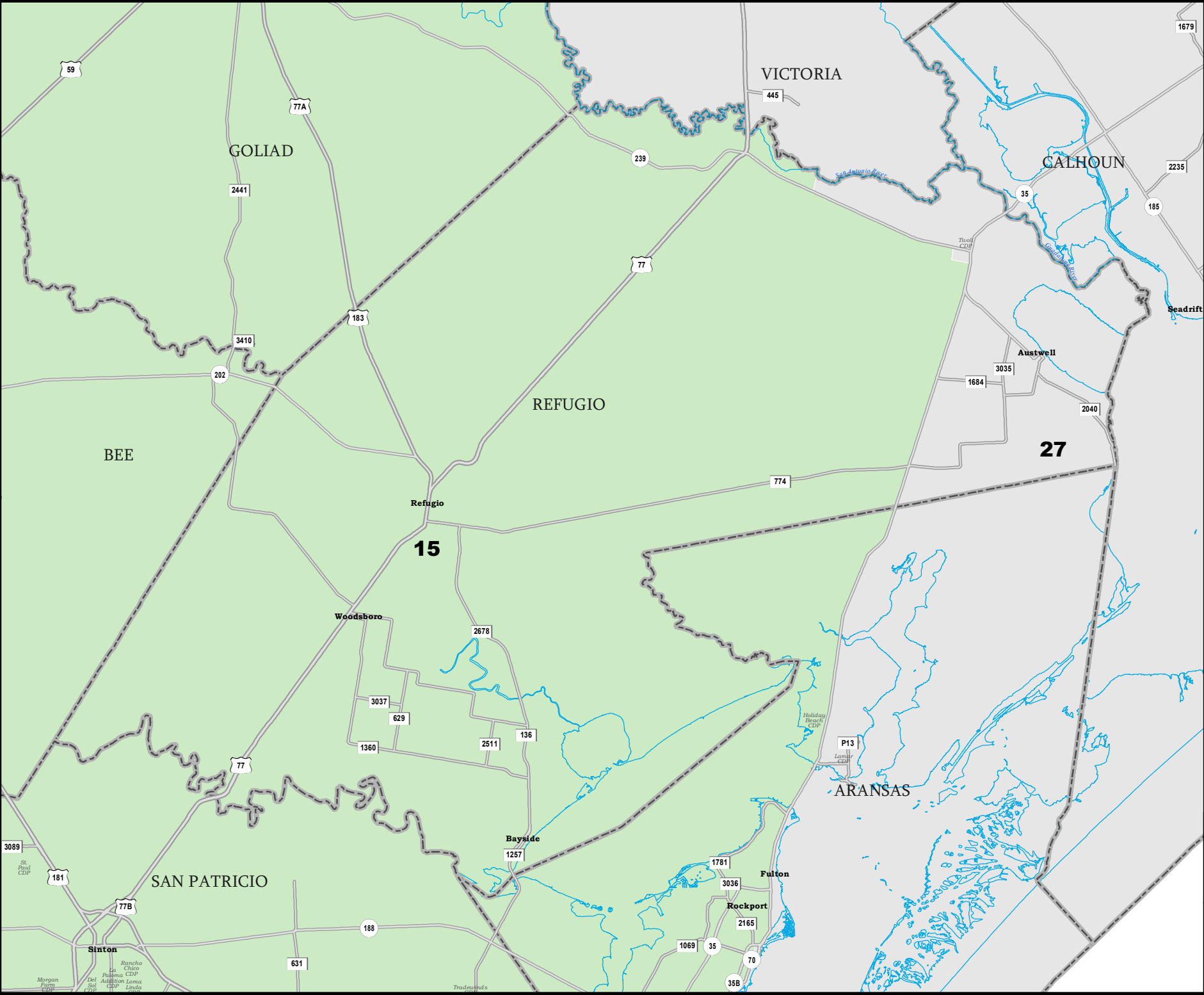
 **PLANC2333**



61598  
2020 Census  
PLANC2333 2025-08-18 12:23:12

Map ID 5900  
10/01/25 09:23:30



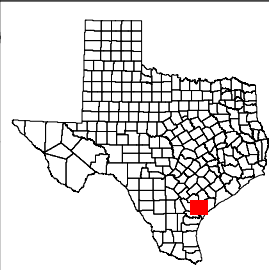


REFUGIO COUNTY

U.S. Congressional Districts  
Enacted by 89th Legislature, 2nd C.S., 2025  
PLANC2333

 COUNTIES

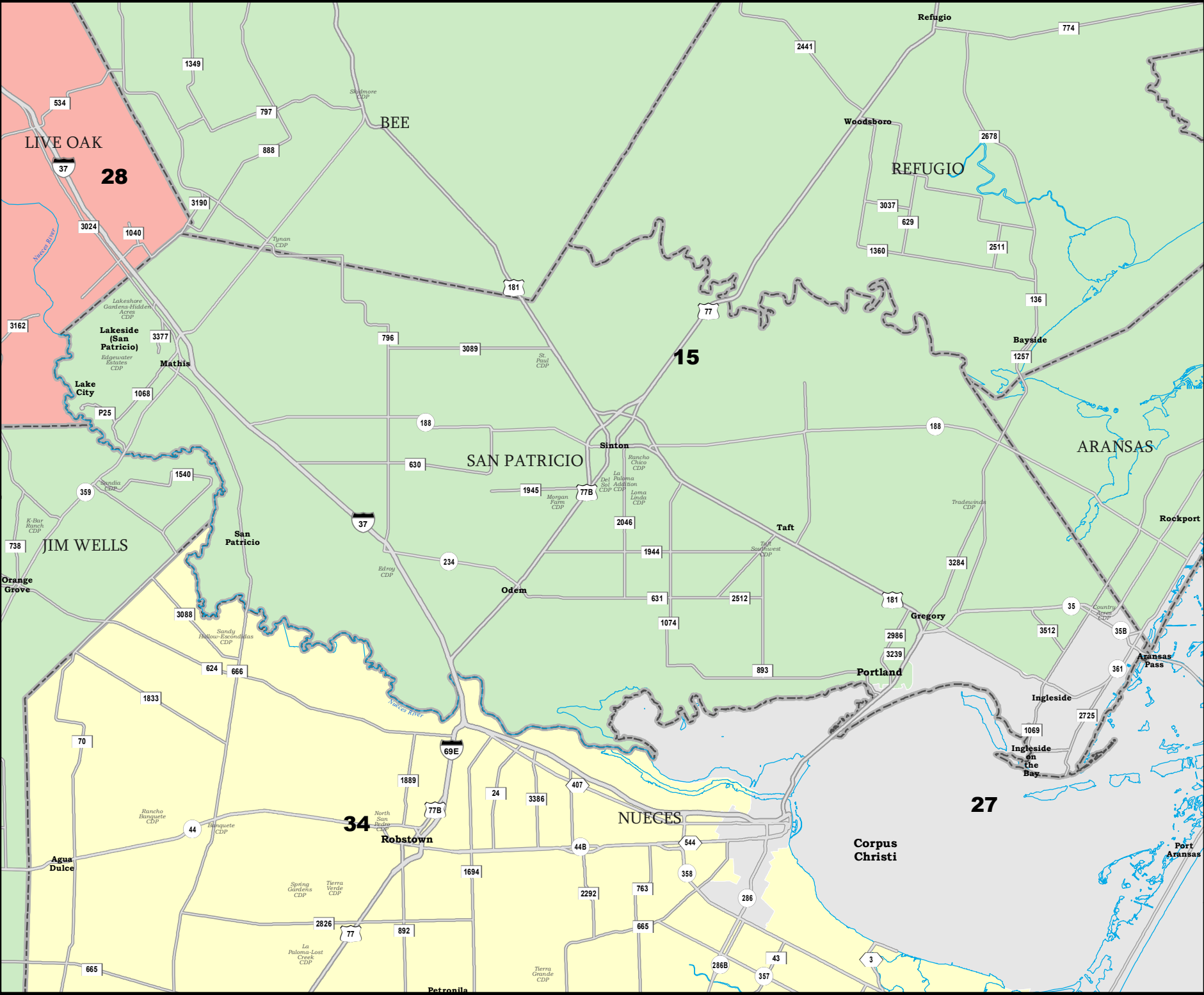
 **PLANC2333**



61598  
2020 Census  
PLANC2333 2025-08-18 12:23:12

Map ID 5900  
10/01/25 09:23:30



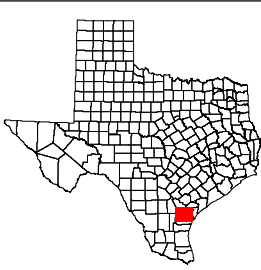


SAN PATRICIO COUNTY

U.S. Congressional Districts  
Enacted by 89th Legislature, 2nd C.S., 2025  
PLANC2333

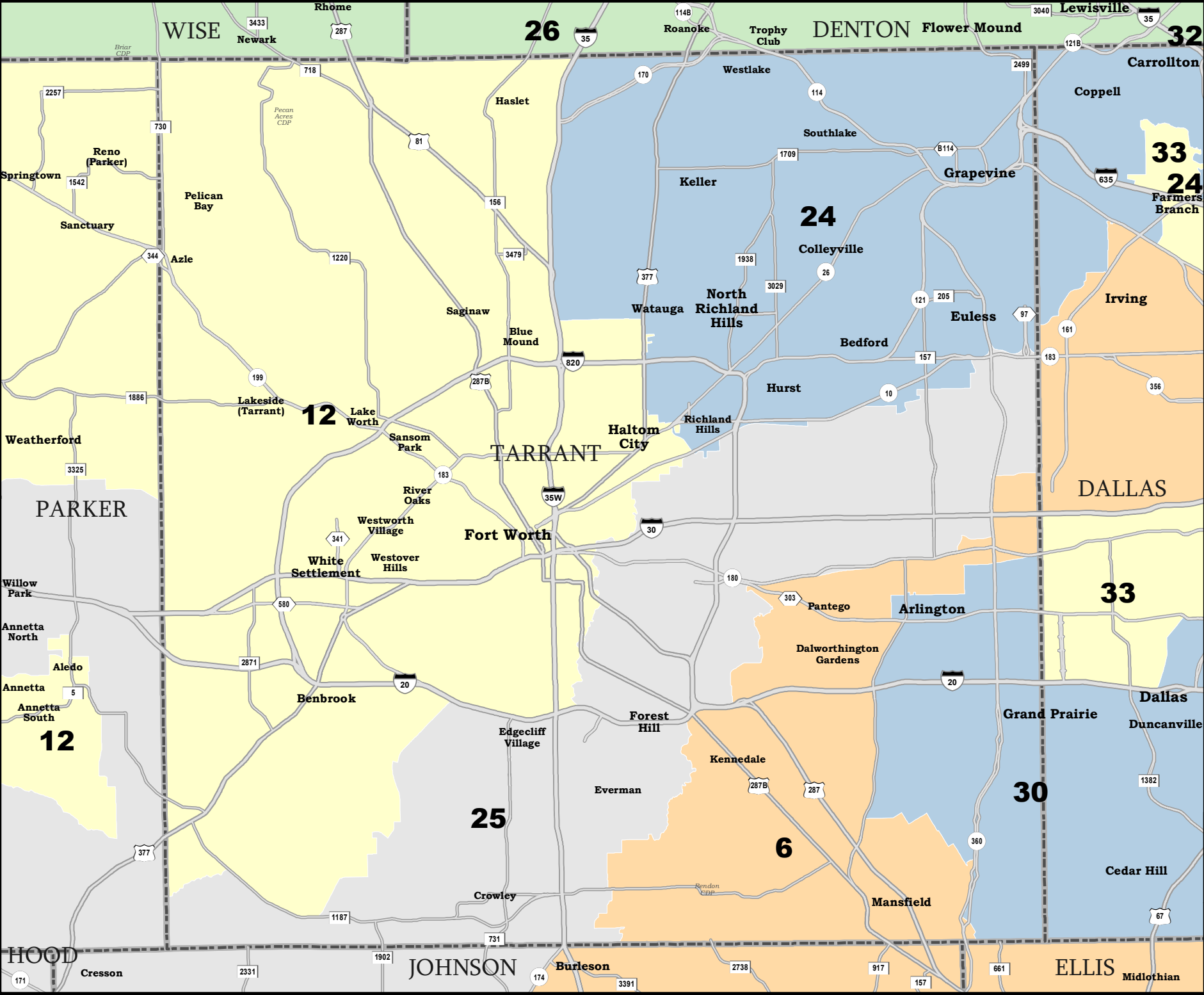
 COUNTIES

 **PLANC2333**



61598  
2020 Census  
PLANC2333 2025-08-18 12:23:12



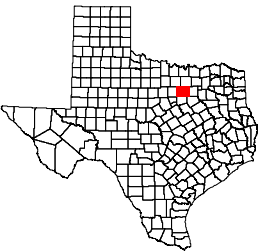


TARRANT COUNTY

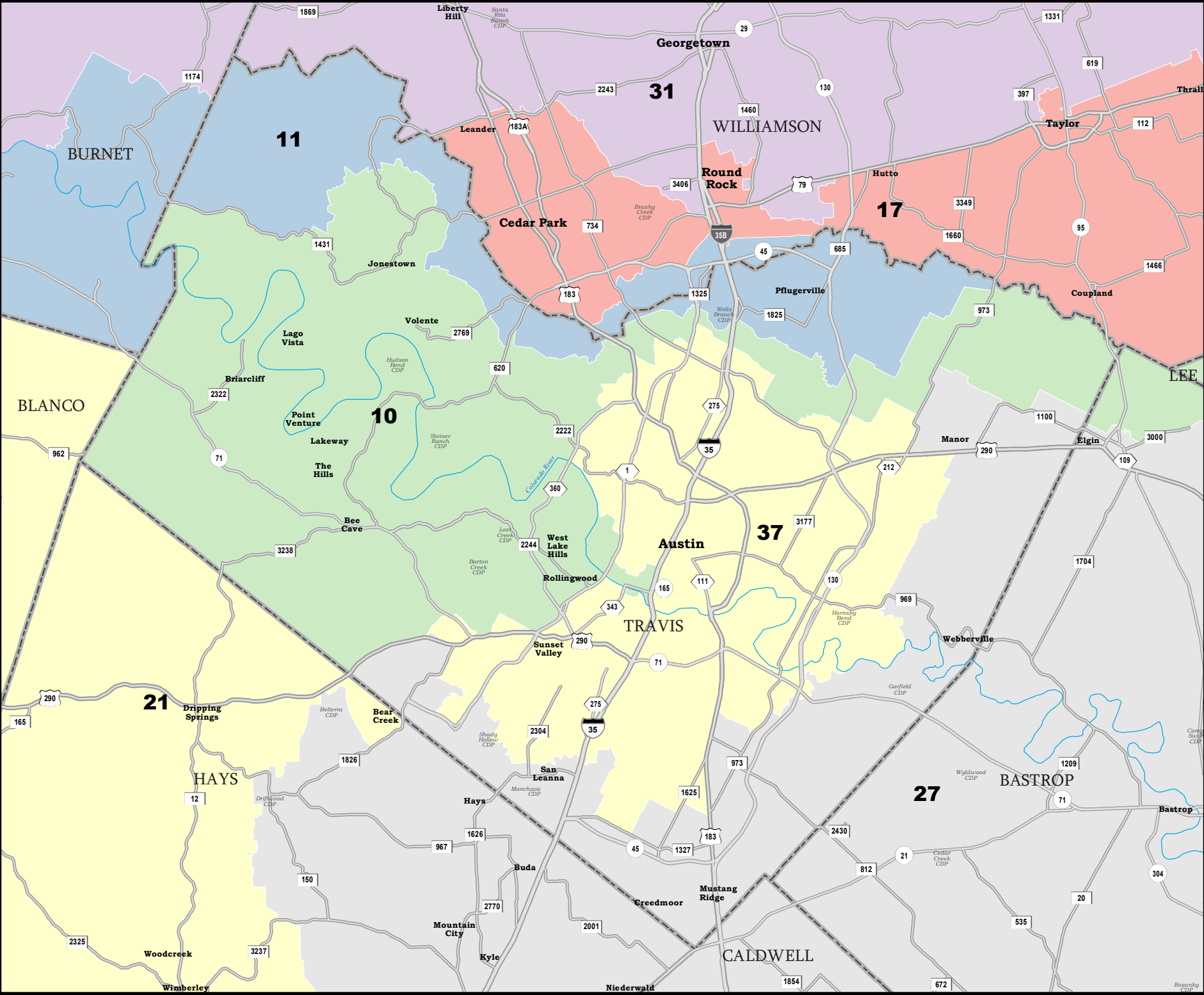
U.S. Congressional Districts  
Enacted by 89th Legislature, 2nd C.S., 2025  
PLANC2333

 COUNTIES

 **PLANC2333**





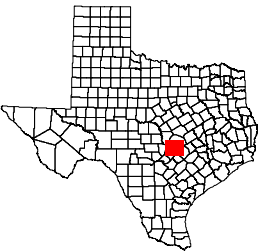


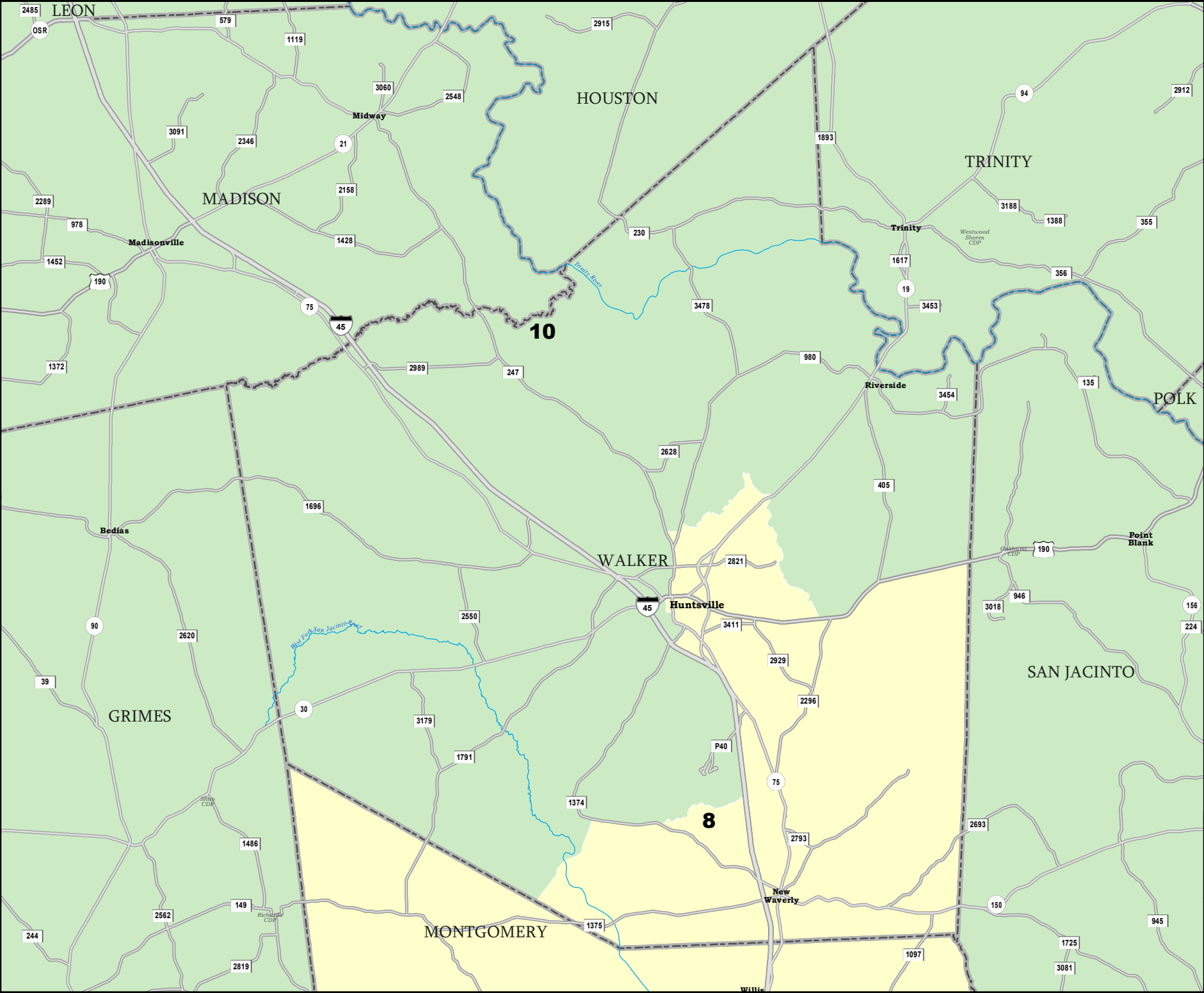
TRAVIS COUNTY

U.S. Congressional Districts  
Enacted by 89th Legislature, 2nd C.S., 2025  
PLANC2333

 COUNTIES

 **PLANC2333**



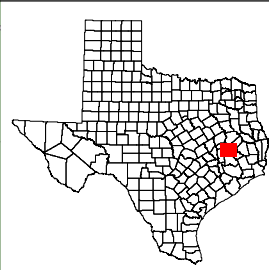


WALKER COUNTY

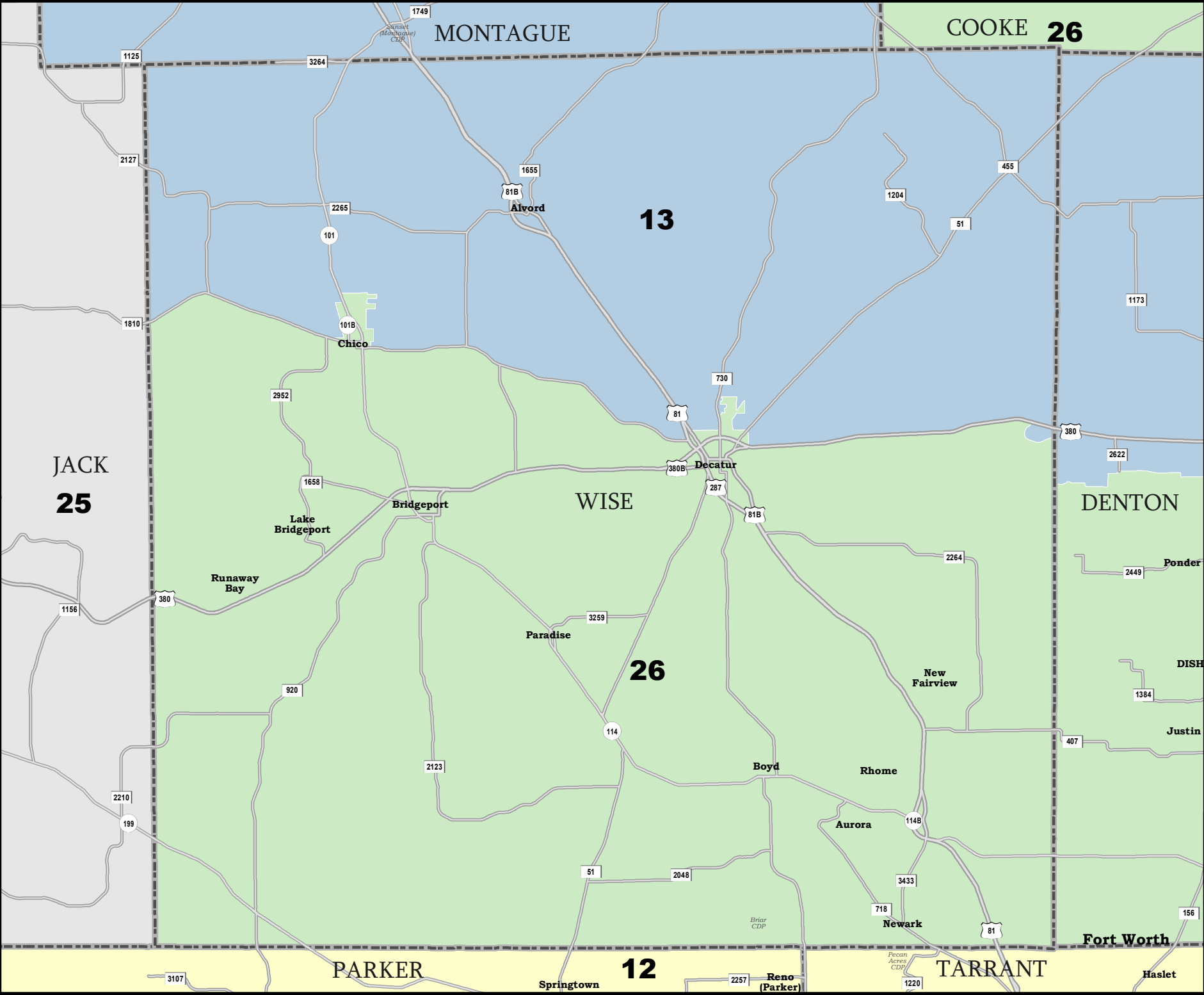
U.S. Congressional Districts  
Enacted by 89th Legislature, 2nd C.S., 2025  
PLANC2333

 COUNTIES

 **PLANC2333**







WISE COUNTY

U.S. Congressional Districts  
Enacted by 89th Legislature, 2nd C.S., 2025  
PLANC2333

 COUNTIES

 **PLANC2333**

