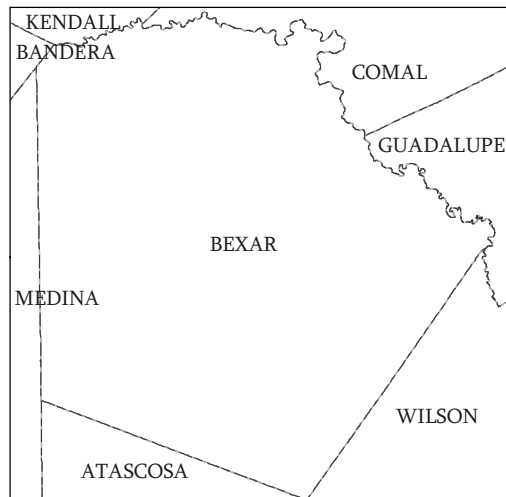
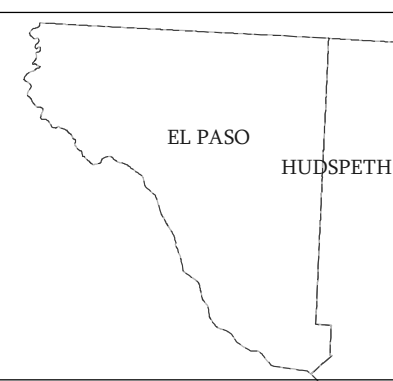
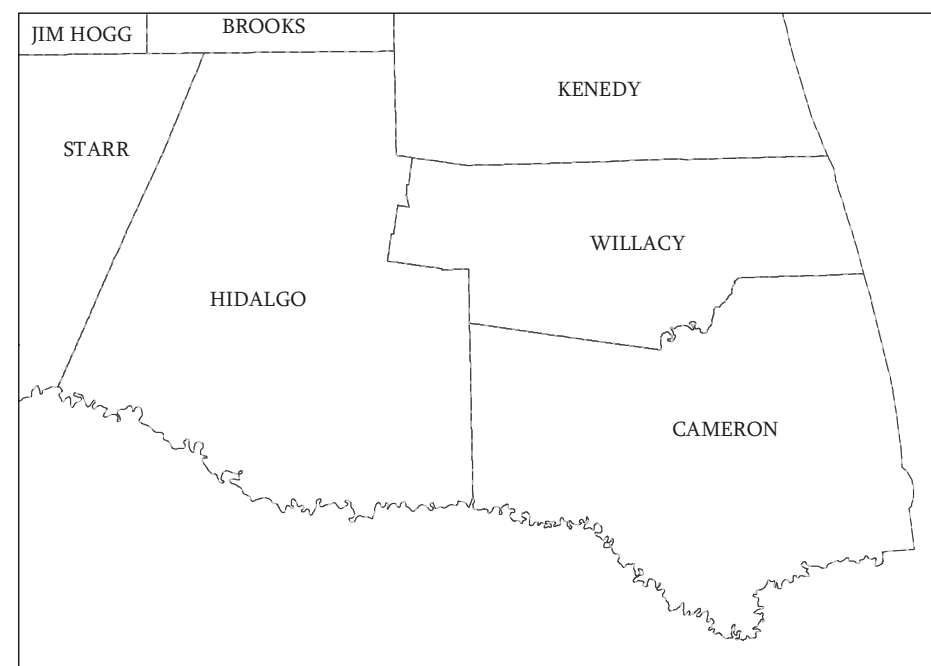
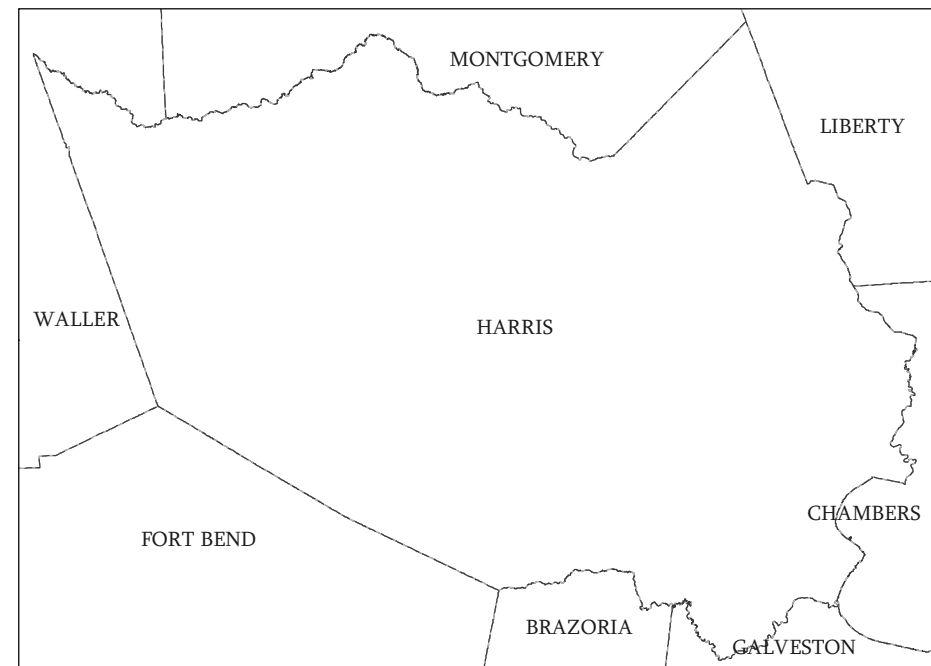
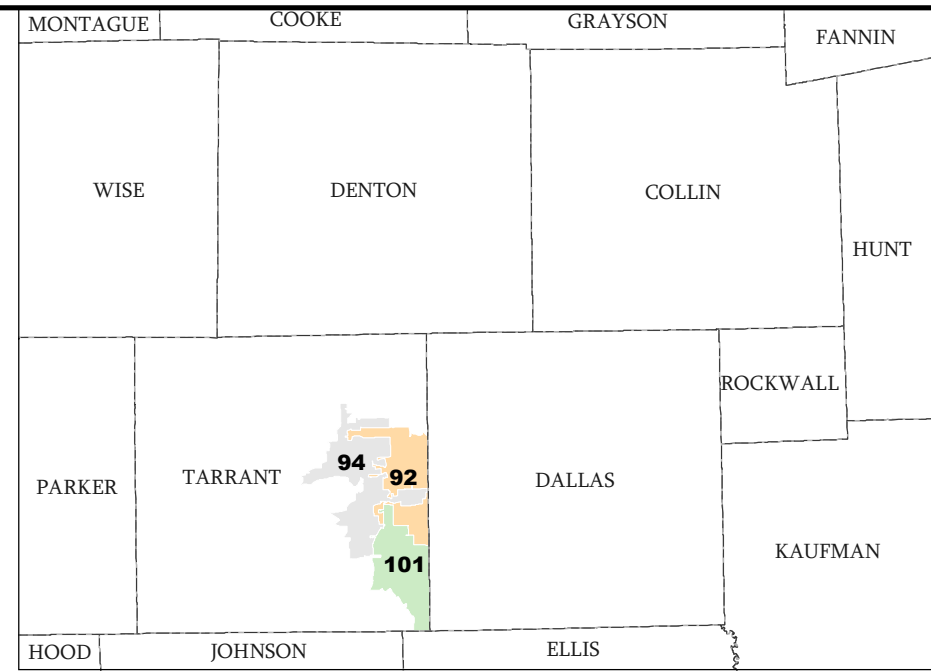
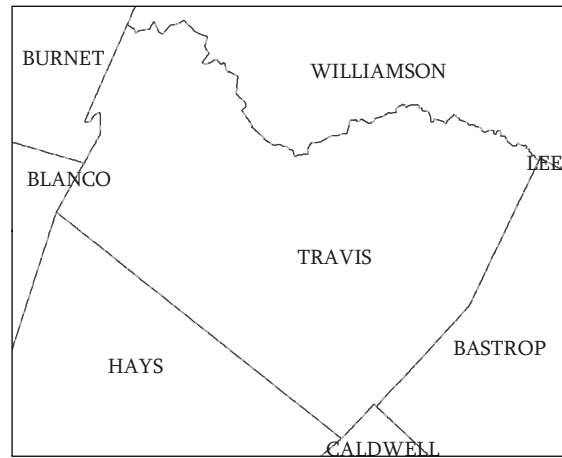
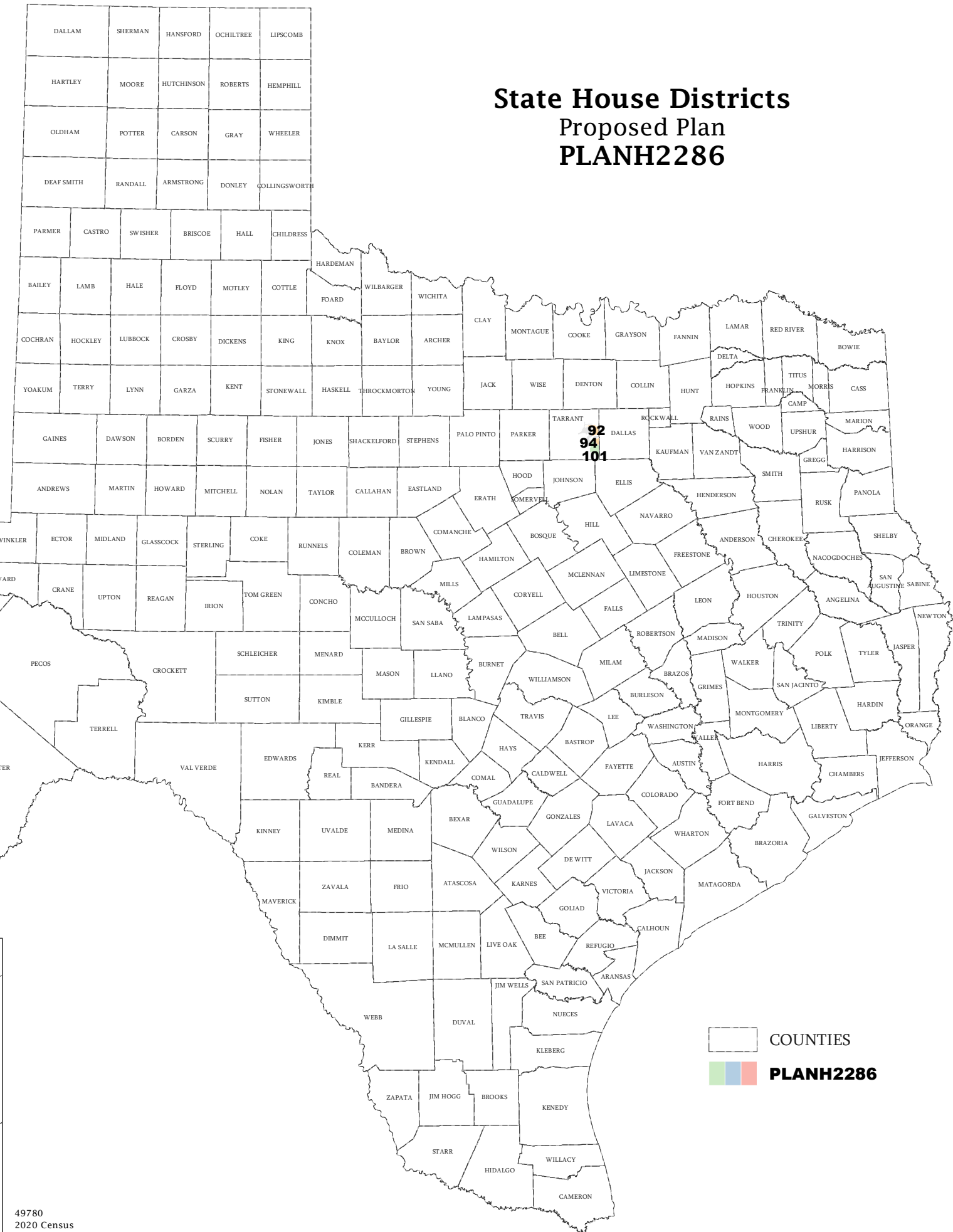


State House Districts Proposed Plan PLANH2286



 COUNTIES
 **PLANH2286**

Map ID 5000
10/12/21 16:57:07



49780
2020 Census
PLANH2286 2021-10-12 14:51:10