District Population Analysis with County Subtotals

HOUSE DISTRICTS - PLANH2316

Total State Population	29,145,505
Total Districts Required	150
Ideal District Population	194,303
Unassigned Population	0
Districts in Plan	150
Unassigned Geography	No
Districts Contiguous	Yes

	Population	--------Deviation--------	
		Total	Percent
Plan Overall Range		19,393	9.98%
Smallest District (109)	184,600	-9,703	-4.99%
Largest District (95)	203,993	9,690	4.99%
Average (mean)	194,303	6,400	3.29%

PLANH2316

District Population Analysis with County Subtotals

HOUSE DISTRICTS - PLANH2316

	Deviation		Total	Anglo	Non-Anglo	Asian	Black	Hispanic	B+H	%Anglo	%Non-Anglo	%Asian	%Black	%Hispanic	%B+H
DISTRICT 1	692	Total:	194,995	128,452	66,543	2,545	42,039	15,298	56,703	65.9	34.1	1.3	21.6	7.8	29.1
	0.36 %	VAP:	150,743	103,591	47,152	1,817	30,113	9,956	39,803	68.7	31.3	1.2	20.0	6.6	26.4
Bowie (100%)			92,893	55,855	37,038	1,506	25,188	7,602	32,451	60.1	39.9	1.6	27.1	8.2	34.9
Cass (100%)			28,454	21,028	7,426	199	4,941	1,336	6,224	73.9	26.1	0.7	17.4	4.7	21.9
Lamar (100%)			50,088	35,354	14,734	645	7,310	4,412	11,570	70.6	29.4	1.3	14.6	8.8	23.1
Morris (100%)			11,973	7,716	4,257	98	2,705	1,182	3,850	64.4	35.6	0.8	22.6	9.9	32.2
Red River (100%)			11,587	8,499	3,088	97	1,895	766	2,608	73.3	26.7	0.8	16.4	6.6	22.5
DISTRICT 2	1,981	Total:	196,284	139,560	56,724	2,453	14,239	33,228	46,880	71.1	28.9	1.2	7.3	16.9	23.9
	1.02 %	VAP:	149,984	111,627	38,357	1,742	10,165	20,937	30,858	74.4	25.6	1.2	6.8	14.0	20.6
Hopkins (100%)			36,787	25,976	10,811	420	2,847	6,484	9,237	70.6	29.4	1.1	7.7	17.6	25.1
Hunt (100%)			99,956	65,598	34,358	1,552	9,374	19,673	28,642	65.6	34.4	1.6	9.4	19.7	28.7
Van Zandt (100%)			59,541	47,986	11,555	481	2,018	7,071	9,001	80.6	19.4	0.8	3.4	11.9	15.1
DISTRICT 3	8,174	Total:	202,477	120,870	81,607	7,014	9,464	60,199	68,783	59.7	40.3	3.5	4.7	29.7	34.0
	4.21 %	VAP:	147,859	94,138	53,721	4,792	6,487	38,409	44,491	63.7	36.3	3.2	4.4	26.0	30.1
Montgomery (33%)			202,477	120,870	81,607	7,014	9,464	60,199	68,783	59.7	40.3	3.5	4.7	29.7	34.0
DISTRICT 4	1,516	Total:	195,819	115,380	80,439	3,565	28,261	44,027	71,175	58.9	41.1	1.8	14.4	22.5	36.3
	0.78 %	VAP:	143,550	91,328	52,222	2,436	18,438	27,259	45,280	63.6	36.4	1.7	12.8	19.0	31.5
Henderson (61%)			50,509	36,754	13,755	539	3,813	7,862	11,507	72.8	27.2	1.1	7.5	15.6	22.8
Kaufman (100%)			145,310	78,626	66,684	3,026	24,448	36,165	59,668	54.1	45.9	2.1	16.8	24.9	41.1
DISTRICT 5	-8,219	Total:	186,084	125,669	60,415	1,768	17,228	35,845	52,433	67.5	32.5	1.0	9.3	19.3	28.2
	-4.23 %	VAP:	142,286	101,442	40,844	1,240	12,503	22,448	34,717	71.3	28.7	0.9	8.8	15.8	24.4
Camp (100%)			12,464	6,734	5,730	154	2,092	3,222	5,262	54.0	46.0	1.2	16.8	25.9	42.2
Rains (100%)			12,164	10,130	2,034	103	360	1,109	1,446	83.3	16.7	0.8	3.0	9.1	11.9
Smith (19%)			44,474	28,202	16,272	496	5,716	8,954	14,526	63.4	36.6	1.1	12.9	20.1	32.7
Titus (100%)			31,247	13,410	17,837	329	3,347	13,680	16,829	42.9	57.1	1.1	10.7	43.8	53.9
Upshur (100%)			40,892	31,287	9,605	319	3,592	3,986	7,462	76.5	23.5	0.8	8.8	9.7	18.2
Wood (100%)			44,843	35,906	8,937	367	2,121	4,894	6,908	80.1	19.9	0.8	4.7	10.9	15.4
DISTRICT 6	-5,298	Total:	189,005	106,250	82,755	4,906	36,103	38,327	73,410	56.2	43.8	2.6	19.1	20.3	38.8
	-2.73 %	VAP:	144,223	86,763	57,460	3,510	26,206	24,697	50,446	60.2	39.8	2.4	18.2	17.1	35.0
Smith (81%)			189,005	106,250	82,755	4,906	36,103	38,327	73,410	56.2	43.8	2.6	19.1	20.3	38.8
DISTRICT 7	8,500	Total:	202,803	116,958	85,845	2,951	44,077	34,268	77,366	57.7	42.3	1.5	21.7	16.9	38.1
	4.37 %	VAP:	153,884	94,469	59,415	2,116	32,094	21,301	53,011	61.4	38.6	1.4	20.9	13.8	34.4
Gregg (100%)			124,239	68,050	56,189	2,137	27,498	24,040	50,879	54.8	45.2	1.7	22.1	19.3	41.0
Harrison (100%)			68,839	42,039	26,800	718	14,553	9,839	24,107	61.1	38.9	1.0	21.1	14.3	35.0
Marion (100%)			9,725	6,869	2,856	96	2,026	389	2,380	70.6	29.4	1.0	20.8	4.0	24.5

District Population Analysis with County Subtotals

HOUSE DISTRICTS - PLANH2316

	Deviation		Total	Anglo	Non-Anglo	Asian	Black	Hispanic	B+H	%Anglo	%Non-Anglo	%Asian	%Black	%Hispanic	%B+H
DISTRICT 8	-1,704	Total:	192,599	115,289	77,310	1,802	28,451	42,337	70,002	59.9	40.1	0.9	14.8	22.0	36.3
	-0.88 %	VAP:	149,542	94,224	55,318	1,290	21,919	28,148	49,735	63.0	37.0	0.9	14.7	18.8	33.3
Anderson (100%)			57,922	33,098	24,824	543	12,253	11,111	23,107	57.1	42.9	0.9	21.2	19.2	39.9
Cherokee (100%)			50,412	30,095	20,317	418	7,069	11,797	18,714	59.7	40.3	0.8	14.0	23.4	37.1
Henderson (39%)			31,641	25,100	6,541	255	1,881	3,380	5,189	79.3	20.7	0.8	5.9	10.7	16.4
Navarro (100%)			52,624	26,996	25,628	586	7,248	16,049	22,992	51.3	48.7	1.1	13.8	30.5	43.7
DISTRICT 9	5,599	Total:	199,902	128,840	71,062	2,155	30,447	33,621	63,323	64.5	35.5	1.1	15.2	16.8	31.7
	2.88 %	VAP:	156,851	105,762	51,089	1,568	22,672	22,723	45,066	67.4	32.6	1.0	14.5	14.5	28.7
Angelina (100%)			86,395	49,970	36,425	1,169	14,115	19,732	33,448	57.8	42.2	1.4	16.3	22.8	38.7
Houston (100%)			22,066	12,957	9,109	186	5,462	3,071	8,439	58.7	41.3	0.8	24.8	13.9	38.2
Polk (100%)			50,123	34,808	15,315	490	5,422	7,345	12,617	69.4	30.6	1.0	10.8	14.7	25.2
San Augustine (100%)			7,918	5,270	2,648	64	1,897	639	2,487	66.6	33.4	0.8	24.0	8.1	31.4
Trinity (100%)			13,602	10,533	3,069	100	1,269	1,314	2,561	77.4	22.6	0.7	9.3	9.7	18.8
Tyler (100%)			19,798	15,302	4,496	146	2,282	1,520	3,771	77.3	22.7	0.7	11.5	7.7	19.0
DISTRICT 10	-1,848	Total:	192,455	106,495	85,960	2,639	27,000	52,032	77,843	55.3	44.7	1.4	14.0	27.0	40.4
	-0.95 %	VAP:	140,984	83,519	57,465	1,708	18,423	33,562	51,592	59.2	40.8	1.2	13.1	23.8	36.6
Ellis (100%)			192,455	106,495	85,960	2,639	27,000	52,032	77,843	55.3	44.7	1.4	14.0	27.0	40.4
DISTRICT 11	-8,812	Total:	185,491	117,250	68,241	2,183	31,351	30,788	61,501	63.2	36.8	1.2	16.9	16.6	33.2
	-4.54 %	VAP:	143,703	95,473	48,230	1,563	23,226	20,105	43,049	66.4	33.6	1.1	16.2	14.0	30.0
Nacogdoches (100%)			64,653	37,158	27,495	1,066	11,610	13,597	24,950	57.5	42.5	1.6	18.0	21.0	38.6
Newton (100%)			12,217	9,249	2,968	50	2,253	344	2,571	75.7	24.3	0.4	18.4	2.8	21.0
Panola (100%)			22,491	16,098	6,393	178	3,509	2,190	5,633	71.6	28.4	0.8	15.6	9.7	25.0
Rusk (100%)			52,214	32,022	20,192	349	9,032	9,579	18,445	61.3	38.7	0.7	17.3	18.3	35.3
Sabine (100%)			9,894	8,307	1,587	82	852	393	1,200	84.0	16.0	0.8	8.6	4.0	12.1
Shelby (100%)			24,022	14,416	9,606	458	4,095	4,685	8,702	60.0	40.0	1.9	17.0	19.5	36.2
DISTRICT 12	8,184	Total:	202,487	111,581	90,906	3,099	38,304	45,987	83,228	55.1	44.9	1.5	18.9	22.7	41.1
	4.21 %	VAP:	162,321	93,529	68,792	2,403	30,204	33,048	62,750	57.6	42.4	1.5	18.6	20.4	38.7
Brazos (13%)			30,802	16,336	14,466	599	4,579	8,680	13,072	53.0	47.0	1.9	14.9	28.2	42.4
Grimes (100%)			29,268	16,910	12,358	195	4,217	7,361	11,400	57.8	42.2	0.7	14.4	25.2	39.0
Madison (100%)			13,455	6,984	6,471	131	2,724	3,415	6,099	51.9	48.1	1.0	20.2	25.4	45.3
Robertson (100%)			16,757	9,505	7,252	145	3,381	3,528	6,789	56.7	43.3	0.9	20.2	21.1	40.5
Walker (100%)			76,400	39,823	36,577	1,335	17,359	16,578	33,580	52.1	47.9	1.7	22.7	21.7	44.0
Washington (100%)			35,805	22,023	13,782	694	6,044	6,425	12,288	61.5	38.5	1.9	16.9	17.9	34.3
DISTRICT 13	-5,322	Total:	188,981	103,809	85,172	2,013	33,094	46,777	78,356	54.9	45.1	1.1	17.5	24.8	41.5
	-2.74 %	VAP:	145,156	86,023	59,133	1,503	23,647	30,551	53,681	59.3	40.7	1.0	16.3	21.0	37.0
Bosque (100%)			18,235	13,621	4,614	148	503	3,321	3,737	74.7	25.3	0.8	2.8	18.2	20.5
Falls (100%)			16,968	8,707	8,261	106	4,023	3,965	7,845	51.3	48.7	0.6	23.7	23.4	46.2

District Population Analysis with County Subtotals

HOUSE DISTRICTS - PLANH2316

	Deviation		Total	Anglo	Non-Anglo	Asian	Black	Hispanic	B+H	%Anglo	%Non-Anglo	%Asian	%Black	%Hispanic	%B+H
DISTRICT 13	-5,322	Total:	188,981	103,809	85,172	2,013	33,094	46,777	78,356	54.9	45.1	1.1	17.5	24.8	41.5
	-2.74 %	VAP:	145,156	86,023	59,133	1,503	23,647	30,551	53,681	59.3	40.7	1.0	16.3	21.0	37.0
Freestone (100%)			19,435	12,817	6,618	143	3,038	3,155	6,112	65.9	34.1	0.7	15.6	16.2	31.4
Hill (100%)			35,874	24,123	11,751	278	2,527	7,884	10,291	67.2	32.8	0.8	7.0	22.0	28.7
Leon (100%)			15,719	11,659	4,060	153	1,059	2,446	3,469	74.2	25.8	1.0	6.7	15.6	22.1
Limestone (100%)			22,146	12,530	9,616	245	4,117	5,013	8,945	56.6	43.4	1.1	18.6	22.6	40.4
McLennan (23%)			60,604	20,352	40,252	940	17,827	20,993	37,957	33.6	66.4	1.6	29.4	34.6	62.6
DISTRICT 14	8,744	Total:	203,047	106,699	96,348	16,257	23,331	54,387	75,715	52.5	47.5	8.0	11.5	26.8	37.3
	4.50 %	VAP:	163,186	91,041	72,145	13,777	16,569	39,518	54,844	55.8	44.2	8.4	10.2	24.2	33.6
Brazos (87%)			203,047	106,699	96,348	16,257	23,331	54,387	75,715	52.5	47.5	8.0	11.5	26.8	37.3
DISTRICT 15	5,882	Total:	200,185	121,058	79,127	16,258	18,114	40,477	57,396	60.5	39.5	8.1	9.0	20.2	28.7
	3.03 %	VAP:	147,396	93,889	53,507	11,140	11,822	27,060	38,321	63.7	36.3	7.6	8.0	18.4	26.0
Montgomery (32%)			200,185	121,058	79,127	16,258	18,114	40,477	57,396	60.5	39.5	8.1	9.0	20.2	28.7
DISTRICT 16	-4,251	Total:	190,052	113,877	76,175	4,097	14,214	53,356	66,659	59.9	40.1	2.2	7.5	28.1	35.1
	-2.19 %	VAP:	143,293	92,032	51,261	2,978	9,623	34,947	44,162	64.2	35.8	2.1	6.7	24.4	30.8
Montgomery (31%)			190,052	113,877	76,175	4,097	14,214	53,356	66,659	59.9	40.1	2.2	7.5	28.1	35.1
DISTRICT 17	8,670	Total:	202,973	99,548	103,425	2,165	16,415	81,407	96,393	49.0	51.0	1.1	8.1	40.1	47.5
	4.46 %	VAP:	153,215	82,963	70,252	1,460	11,748	53,547	64,773	54.1	45.9	1.0	7.7	34.9	42.3
Bastrop (100%)			97,216	45,751	51,465	1,287	6,873	41,484	47,762	47.1	52.9	1.3	7.1	42.7	49.1
Burleson (100%)			17,642	11,258	6,384	118	2,145	3,712	5,737	63.8	36.2	0.7	12.2	21.0	32.5
Caldwell (100%)			45,883	16,560	29,323	444	2,932	25,468	28,025	36.1	63.9	1.0	6.4	55.5	61.1
Lee (100%)			17,478	10,612	6,866	123	1,945	4,479	6,287	60.7	39.3	0.7	11.1	25.6	36.0
Milam (100%)			24,754	15,367	9,387	193	2,520	6,264	8,582	62.1	37.9	0.8	10.2	25.3	34.7
DISTRICT 18	8,687	Total:	202,990	131,746	71,244	1,850	15,005	49,093	63,517	64.9	35.1	0.9	7.4	24.2	31.3
	4.47 %	VAP:	151,159	103,678	47,481	1,286	11,074	30,851	41,625	68.6	31.4	0.9	7.3	20.4	27.5
Hardin (100%)			56,231	46,934	9,297	608	3,559	3,417	6,891	83.5	16.5	1.1	6.3	6.1	12.3
Liberty (100%)			91,628	50,044	41,584	734	8,052	30,797	38,563	54.6	45.4	0.8	8.8	33.6	42.1
Montgomery (4%)			27,729	15,598	12,131	332	982	10,057	10,920	56.3	43.7	1.2	3.5	36.3	39.4
San Jacinto (100%)			27,402	19,170	8,232	176	2,412	4,822	7,143	70.0	30.0	0.6	8.8	17.6	26.1
DISTRICT 19	8,692	Total:	202,995	147,870	55,125	7,061	3,988	38,480	41,851	72.8	27.2	3.5	2.0	19.0	20.6
	4.47 %	VAP:	159,395	121,643	37,752	4,835	2,582	25,751	28,033	76.3	23.7	3.0	1.6	16.2	17.6
Blanco (100%)			11,374	8,707	2,667	100	123	2,092	2,196	76.6	23.4	0.9	1.1	18.4	19.3
Burnet (100%)			49,130	34,810	14,320	629	1,011	11,199	12,068	70.9	29.1	1.3	2.1	22.8	24.6
Gillespie (100%)			26,725	19,884	6,841	213	245	5,766	5,941	74.4	25.6	0.8	0.9	21.6	22.2
Kendall (100%)			44,279	31,767	12,512	743	603	10,029	10,509	71.7	28.3	1.7	1.4	22.6	23.7
Travis (6%)			71,487	52,702	18,785	5,376	2,006	9,394	11,137	73.7	26.3	7.5	2.8	13.1	15.6

District Population Analysis with County Subtotals

HOUSE DISTRICTS - PLANH2316

	Deviation		Total	Anglo	Non-Anglo	Asian	Black	Hispanic	B+H	%Anglo	%Non-Anglo	%Asian	%Black	%Hispanic	%B+H
DISTRICT 20	9,595	Total:	203,898	132,341	71,557	9,808	11,867	45,812	56,179	64.9	35.1	4.8	5.8	22.5	27.6
	4.94 %	VAP:	155,291	106,852	48,439	6,812	7,672	30,254	37,269	68.8	31.2	4.4	4.9	19.5	24.0
Williamson (33%)			203,898	132,341	71,557	9,808	11,867	45,812	56,179	64.9	35.1	4.8	5.8	22.5	27.6
DISTRICT 21	-6,311	Total:	187,992	133,180	54,812	5,496	25,302	19,738	44,527	70.8	29.2	2.9	13.5	10.5	23.7
	-3.25 %	VAP:	144,682	106,358	38,324	3,948	17,809	13,000	30,572	73.5	26.5	2.7	12.3	9.0	21.1
Jasper (100%)			32,980	23,795	9,185	193	5,950	2,198	8,107	72.1	27.9	0.6	18.0	6.7	24.6
Jefferson (27%)			70,204	44,450	25,754	3,852	10,411	10,275	20,432	63.3	36.7	5.5	14.8	14.6	29.1
Orange (100%)			84,808	64,935	19,873	1,451	8,941	7,265	15,988	76.6	23.4	1.7	10.5	8.6	18.9
DISTRICT 22	-7,981	Total:	186,322	51,597	134,725	7,404	78,093	48,640	125,254	27.7	72.3	4.0	41.9	26.1	67.2
	-4.11 %	VAP:	141,013	43,734	97,279	5,611	57,790	32,910	89,935	31.0	69.0	4.0	41.0	23.3	63.8
Jefferson (73%)			186,322	51,597	134,725	7,404	78,093	48,640	125,254	27.7	72.3	4.0	41.9	26.1	67.2
DISTRICT 23	4,102	Total:	198,405	101,948	96,457	5,970	31,055	56,252	85,733	51.4	48.6	3.0	15.7	28.4	43.2
	2.11 %	VAP:	151,425	83,392	68,033	4,483	22,122	38,215	59,676	55.1	44.9	3.0	14.6	25.2	39.4
Chambers (100%)			46,571	29,858	16,713	879	3,763	10,952	14,512	64.1	35.9	1.9	8.1	23.5	31.2
Galveston (43%)			151,834	72,090	79,744	5,091	27,292	45,300	71,221	47.5	52.5	3.4	18.0	29.8	46.9
DISTRICT 24	4,545	Total:	198,848	119,268	79,580	10,545	21,882	43,336	64,042	60.0	40.0	5.3	11.0	21.8	32.2
	2.34 %	VAP:	149,421	94,104	55,317	7,535	15,610	28,725	43,844	63.0	37.0	5.0	10.4	19.2	29.3
Galveston (57%)			198,848	119,268	79,580	10,545	21,882	43,336	64,042	60.0	40.0	5.3	11.0	21.8	32.2
DISTRICT 25	-7,448	Total:	186,855	80,425	106,430	13,262	35,742	55,714	89,579	43.0	57.0	7.1	19.1	29.8	47.9
	-3.83 %	VAP:	139,436	64,746	74,690	9,217	25,421	37,857	62,517	46.4	53.6	6.6	18.2	27.2	44.8
Brazoria (50%)			186,855	80,425	106,430	13,262	35,742	55,714	89,579	43.0	57.0	7.1	19.1	29.8	47.9
DISTRICT 26	5,508	Total:	199,811	84,165	115,646	42,159	24,636	46,914	70,234	42.1	57.9	21.1	12.3	23.5	35.2
	2.83 %	VAP:	140,059	62,536	77,523	27,870	16,426	31,505	47,245	44.6	55.4	19.9	11.7	22.5	33.7
Fort Bend (24%)			199,811	84,165	115,646	42,159	24,636	46,914	70,234	42.1	57.9	21.1	12.3	23.5	35.2
DISTRICT 27	3,049	Total:	197,352	32,701	164,651	32,709	83,264	49,795	130,649	16.6	83.4	16.6	42.2	25.2	66.2
	1.57 %	VAP:	145,498	25,661	119,837	24,689	61,433	33,725	93,971	17.6	82.4	17.0	42.2	23.2	64.6
Fort Bend (24%)			197,352	32,701	164,651	32,709	83,264	49,795	130,649	16.6	83.4	16.6	42.2	25.2	66.2
DISTRICT 28	3,324	Total:	197,627	78,182	119,445	38,398	25,861	53,560	78,089	39.6	60.4	19.4	13.1	27.1	39.5
	1.71 %	VAP:	142,051	59,748	82,303	27,341	17,249	35,969	52,663	42.1	57.9	19.2	12.1	25.3	37.1
Fort Bend (24%)			197,627	78,182	119,445	38,398	25,861	53,560	78,089	39.6	60.4	19.4	13.1	27.1	39.5
DISTRICT 29	-9,127	Total:	185,176	81,408	103,768	16,735	25,376	59,488	83,447	44.0	56.0	9.0	13.7	32.1	45.1
	-4.70 %	VAP:	136,464	64,536	71,928	11,780	17,911	39,815	57,118	47.3	52.7	8.6	13.1	29.2	41.9
Brazoria (50%)			185,176	81,408	103,768	16,735	25,376	59,488	83,447	44.0	56.0	9.0	13.7	32.1	45.1

District Population Analysis with County Subtotals

HOUSE DISTRICTS - PLANH2316

	Deviation		Total	Anglo	Non-Anglo	Asian	Black	Hispanic	B+H	%Anglo	%Non-Anglo	%Asian	%Black	%Hispanic	%B+H
DISTRICT 30	-4,568	Total:	189,735	92,859	96,876	3,121	16,072	76,329	90,543	48.9	51.1	1.6	8.5	40.2	47.7
	-2.35 %	VAP:	143,889	76,349	67,540	2,301	10,999	52,271	62,634	53.1	46.9	1.6	7.6	36.3	43.5
DeWitt (100%)			19,824	10,854	8,970	105	1,867	6,890	8,564	54.8	45.2	0.5	9.4	34.8	43.2
Goliad (100%)			7,012	4,246	2,766	60	349	2,288	2,569	60.6	39.4	0.9	5.0	32.6	36.6
Jackson (100%)			14,988	8,510	6,478	228	1,186	4,829	5,877	56.8	43.2	1.5	7.9	32.2	39.2
Lavaca (100%)			20,337	14,564	5,773	114	1,497	3,936	5,316	71.6	28.4	0.6	7.4	19.4	26.1
Matagorda (100%)			36,255	15,355	20,900	856	4,330	15,455	19,466	42.4	57.6	2.4	11.9	42.6	53.7
Victoria (100%)			91,319	39,330	51,989	1,758	6,843	42,931	48,751	43.1	56.9	1.9	7.5	47.0	53.4
DISTRICT 31	-9,337	Total:	184,966	45,168	139,798	1,201	3,396	133,026	135,870	24.4	75.6	0.6	1.8	71.9	73.5
	-4.81 %	VAP:	137,003	36,866	100,137	841	2,807	94,656	97,165	26.9	73.1	0.6	2.0	69.1	70.9
Brooks (100%)			7,076	724	6,352	48	47	6,242	6,271	10.2	89.8	0.7	0.7	88.2	88.6
Duval (100%)			9,831	937	8,894	66	208	7,962	8,133	9.5	90.5	0.7	2.1	81.0	82.7
Jim Hogg (100%)			4,838	414	4,424	36	11	4,281	4,287	8.6	91.4	0.7	0.2	88.5	88.6
Karnes (100%)			14,710	5,388	9,322	196	1,265	7,734	8,910	36.6	63.4	1.3	8.6	52.6	60.6
Kenedy (100%)			350	73	277	10	12	261	264	20.9	79.1	2.9	3.4	74.6	75.4
La Salle (100%)			6,664	1,467	5,197	28	259	4,908	5,132	22.0	78.0	0.4	3.9	73.6	77.0
Live Oak (100%)			11,335	5,968	5,367	66	275	4,790	5,031	52.7	47.3	0.6	2.4	42.3	44.4
McMullen (100%)			600	353	247	13	17	224	231	58.8	41.2	2.2	2.8	37.3	38.5
Starr (100%)			65,920	1,171	64,749	152	162	64,393	64,454	1.8	98.2	0.2	0.2	97.7	97.8
Wilson (100%)			49,753	27,877	21,876	545	1,101	19,232	20,140	56.0	44.0	1.1	2.2	38.7	40.5
Zapata (100%)			13,889	796	13,093	41	39	12,999	13,017	5.7	94.3	0.3	0.3	93.6	93.7
DISTRICT 32	-6,855	Total:	187,448	83,763	103,685	9,032	9,317	82,996	90,779	44.7	55.3	4.8	5.0	44.3	48.4
	-3.53 %	VAP:	146,778	70,678	76,100	6,768	6,799	59,854	65,928	48.2	51.8	4.6	4.6	40.8	44.9
Aransas (100%)			23,830	15,816	8,014	655	394	6,158	6,486	66.4	33.6	2.7	1.7	25.8	27.2
Nueces (46%)			163,618	67,947	95,671	8,377	8,923	76,838	84,293	41.5	58.5	5.1	5.5	47.0	51.5
DISTRICT 33	-3,764	Total:	190,539	107,824	82,715	22,467	20,716	35,377	55,200	56.6	43.4	11.8	10.9	18.6	29.0
	-1.94 %	VAP:	140,932	83,725	57,207	16,282	14,286	23,238	37,105	59.4	40.6	11.6	10.1	16.5	26.3
Collin (8%)			82,720	37,626	45,094	17,934	10,944	14,817	25,389	45.5	54.5	21.7	13.2	17.9	30.7
Rockwall (100%)			107,819	70,198	37,621	4,533	9,772	20,560	29,811	65.1	34.9	4.2	9.1	19.1	27.6
DISTRICT 34	-4,743	Total:	189,560	38,218	151,342	2,248	8,756	140,214	147,187	20.2	79.8	1.2	4.6	74.0	77.6
	-2.44 %	VAP:	143,094	32,137	110,957	1,578	6,051	102,315	107,668	22.5	77.5	1.1	4.2	71.5	75.2
Nueces (54%)			189,560	38,218	151,342	2,248	8,756	140,214	147,187	20.2	79.8	1.2	4.6	74.0	77.6
DISTRICT 35	-975	Total:	193,328	8,290	185,038	709	892	183,468	183,824	4.3	95.7	0.4	0.5	94.9	95.1
	-0.50 %	VAP:	128,027	6,760	121,267	486	485	120,206	120,431	5.3	94.7	0.4	0.4	93.9	94.1
Cameron (17%)			70,137	4,131	66,006	371	396	65,214	65,402	5.9	94.1	0.5	0.6	93.0	93.2
Hidalgo (14%)			123,191	4,159	119,032	338	496	118,254	118,422	3.4	96.6	0.3	0.4	96.0	96.1

District Population Analysis with County Subtotals

HOUSE DISTRICTS - PLANH2316

	Deviation		Total	Anglo	Non-Anglo	Asian	Black	Hispanic	B+H	%Anglo	%Non-Anglo	%Asian	%Black	%Hispanic	%B+H
DISTRICT 36	-7,572	Total:	186,731	9,878	176,853	1,520	1,066	174,370	174,845	5.3	94.7	0.8	0.6	93.4	93.6
	-3.90 %	VAP:	131,138	8,348	122,790	1,115	633	121,003	121,354	6.4	93.6	0.9	0.5	92.3	92.5
Hidalgo (21%)			186,731	9,878	176,853	1,520	1,066	174,370	174,845	5.3	94.7	0.8	0.6	93.4	93.6
DISTRICT 37	-9,411	Total:	184,892	26,248	158,644	2,157	2,528	153,728	155,319	14.2	85.8	1.2	1.4	83.1	84.0
	-4.84 %	VAP:	135,324	22,861	112,463	1,705	1,707	108,490	109,765	16.9	83.1	1.3	1.3	80.2	81.1
Cameron (39%)			164,728	24,443	140,285	1,946	1,970	136,117	137,245	14.8	85.2	1.2	1.2	82.6	83.3
Willacy (100%)			20,164	1,805	18,359	211	558	17,611	18,074	9.0	91.0	1.0	2.8	87.3	89.6
DISTRICT 38	-8,151	Total:	186,152	8,533	177,619	1,320	1,044	175,349	175,830	4.6	95.4	0.7	0.6	94.2	94.5
	-4.19 %	VAP:	132,804	6,974	125,830	1,022	669	124,097	124,457	5.3	94.7	0.8	0.5	93.4	93.7
Cameron (44%)			186,152	8,533	177,619	1,320	1,044	175,349	175,830	4.6	95.4	0.7	0.6	94.2	94.5
DISTRICT 39	-8,104	Total:	186,199	11,836	174,363	880	978	172,547	172,916	6.4	93.6	0.5	0.5	92.7	92.9
	-4.17 %	VAP:	129,174	10,480	118,694	652	570	117,370	117,613	8.1	91.9	0.5	0.4	90.9	91.1
Hidalgo (21%)			186,199	11,836	174,363	880	978	172,547	172,916	6.4	93.6	0.5	0.5	92.7	92.9
DISTRICT 40	-8,848	Total:	185,455	8,787	176,668	2,579	2,254	171,985	173,468	4.7	95.3	1.4	1.2	92.7	93.5
	-4.55 %	VAP:	128,995	7,071	121,924	1,885	1,638	118,311	119,555	5.5	94.5	1.5	1.3	91.7	92.7
Hidalgo (21%)			185,455	8,787	176,668	2,579	2,254	171,985	173,468	4.7	95.3	1.4	1.2	92.7	93.5
DISTRICT 41	-5,098	Total:	189,205	18,678	170,527	5,379	2,308	162,845	164,246	9.9	90.1	2.8	1.2	86.1	86.8
	-2.62 %	VAP:	139,455	15,861	123,594	4,119	1,488	117,599	118,653	11.4	88.6	3.0	1.1	84.3	85.1
Hidalgo (22%)			189,205	18,678	170,527	5,379	2,308	162,845	164,246	9.9	90.1	2.8	1.2	86.1	86.8
DISTRICT 42	-9,575	Total:	184,728	6,966	177,762	1,576	1,228	175,074	175,773	3.8	96.2	0.9	0.7	94.8	95.2
	-4.93 %	VAP:	132,081	5,322	126,759	1,175	873	124,724	125,286	4.0	96.0	0.9	0.7	94.4	94.9
Webb (69%)			184,728	6,966	177,762	1,576	1,228	175,074	175,773	3.8	96.2	0.9	0.7	94.8	95.2
DISTRICT 43	2,277	Total:	196,580	60,142	136,438	4,004	7,126	123,531	129,389	30.6	69.4	2.0	3.6	62.8	65.8
	1.17 %	VAP:	149,566	49,943	99,623	2,982	5,425	89,312	94,190	33.4	66.6	2.0	3.6	59.7	63.0
Bee (100%)			31,047	8,600	22,447	307	2,558	19,392	21,804	27.7	72.3	1.0	8.2	62.5	70.2
Calhoun (100%)			20,106	8,374	11,732	1,169	534	9,858	10,271	41.6	58.4	5.8	2.7	49.0	51.1
Jim Wells (100%)			38,891	6,963	31,928	216	414	30,835	31,082	17.9	82.1	0.6	1.1	79.3	79.9
Kleberg (100%)			31,040	6,728	24,312	973	1,361	21,920	23,006	21.7	78.3	3.1	4.4	70.6	74.1
Refugio (100%)			6,741	2,864	3,877	61	534	3,306	3,735	42.5	57.5	0.9	7.9	49.0	55.4
San Patricio (100%)			68,755	26,613	42,142	1,278	1,725	38,220	39,491	38.7	61.3	1.9	2.5	55.6	57.4
DISTRICT 44	-1,944	Total:	192,359	92,222	100,137	5,729	17,457	75,130	90,362	47.9	52.1	3.0	9.1	39.1	47.0
	-1.00 %	VAP:	142,911	73,853	69,058	3,872	12,023	50,754	61,872	51.7	48.3	2.7	8.4	35.5	43.3
Gonzales (100%)			19,653	8,159	11,494	122	1,391	9,897	11,074	41.5	58.5	0.6	7.1	50.4	56.3
Guadalupe (100%)			172,706	84,063	88,643	5,607	16,066	65,233	79,288	48.7	51.3	3.2	9.3	37.8	45.9

District Population Analysis with County Subtotals

HOUSE DISTRICTS - PLANH2316

	Deviation		Total	Anglo	Non-Anglo	Asian	Black	Hispanic	B+H	%Anglo	%Non-Anglo	%Asian	%Black	%Hispanic	%B+H
DISTRICT 45	7,104	Total:	201,407	90,224	111,183	9,423	12,543	87,199	97,864	44.8	55.2	4.7	6.2	43.3	48.6
	3.66 %	VAP:	154,436	73,457	80,979	7,551	9,335	61,834	70,224	47.6	52.4	4.9	6.0	40.0	45.5
Hays (84%)			201,407	90,224	111,183	9,423	12,543	87,199	97,864	44.8	55.2	4.7	6.2	43.3	48.6
DISTRICT 46	9,021	Total:	203,324	71,385	131,939	15,483	39,958	75,885	113,236	35.1	64.9	7.6	19.7	37.3	55.7
	4.64 %	VAP:	151,543	58,620	92,923	11,203	29,029	51,246	78,965	38.7	61.3	7.4	19.2	33.8	52.1
Travis (16%)			203,324	71,385	131,939	15,483	39,958	75,885	113,236	35.1	64.9	7.6	19.7	37.3	55.7
DISTRICT 47	9,340	Total:	203,643	126,470	77,173	32,793	8,198	32,373	39,677	62.1	37.9	16.1	4.0	15.9	19.5
	4.81 %	VAP:	153,837	99,515	54,322	22,625	5,934	22,614	28,074	64.7	35.3	14.7	3.9	14.7	18.2
Travis (16%)			203,643	126,470	77,173	32,793	8,198	32,373	39,677	62.1	37.9	16.1	4.0	15.9	19.5
DISTRICT 48	8,283	Total:	202,586	121,948	80,638	17,396	10,325	49,857	58,850	60.2	39.8	8.6	5.1	24.6	29.0
	4.26 %	VAP:	161,721	100,819	60,902	13,060	7,853	37,114	44,189	62.3	37.7	8.1	4.9	22.9	27.3
Travis (16%)			202,586	121,948	80,638	17,396	10,325	49,857	58,850	60.2	39.8	8.6	5.1	24.6	29.0
DISTRICT 49	9,255	Total:	203,558	116,215	87,343	19,737	10,419	54,151	63,308	57.1	42.9	9.7	5.1	26.6	31.1
	4.76 %	VAP:	174,979	103,865	71,114	17,404	8,593	42,129	49,882	59.4	40.6	9.9	4.9	24.1	28.5
Travis (16%)			203,558	116,215	87,343	19,737	10,419	54,151	63,308	57.1	42.9	9.7	5.1	26.6	31.1
DISTRICT 50	7,779	Total:	202,082	61,970	140,112	22,673	30,065	87,188	114,623	30.7	69.3	11.2	14.9	43.1	56.7
	4.00 %	VAP:	158,533	54,886	103,647	18,162	22,592	61,888	82,962	34.6	65.4	11.5	14.3	39.0	52.3
Travis (16%)			202,082	61,970	140,112	22,673	30,065	87,188	114,623	30.7	69.3	11.2	14.9	43.1	56.7
DISTRICT 51	9,205	Total:	203,508	62,134	141,374	8,989	19,399	112,262	129,461	30.5	69.5	4.4	9.5	55.2	63.6
	4.74 %	VAP:	160,986	56,721	104,265	7,385	14,959	80,589	94,281	35.2	64.8	4.6	9.3	50.1	58.6
Travis (16%)			203,508	62,134	141,374	8,989	19,399	112,262	129,461	30.5	69.5	4.4	9.5	55.2	63.6
DISTRICT 52	7,229	Total:	201,532	108,733	92,799	20,554	18,554	50,901	67,710	54.0	46.0	10.2	9.2	25.3	33.6
	3.72 %	VAP:	144,897	83,402	61,495	13,131	12,413	33,110	44,745	57.6	42.4	9.1	8.6	22.9	30.9
Williamson (33%)			201,532	108,733	92,799	20,554	18,554	50,901	67,710	54.0	46.0	10.2	9.2	25.3	33.6
DISTRICT 53	5,245	Total:	199,548	115,565	83,983	2,331	4,730	72,969	76,802	57.9	42.1	1.2	2.4	36.6	38.5
	2.70 %	VAP:	159,656	98,924	60,732	1,657	3,496	51,911	54,987	62.0	38.0	1.0	2.2	32.5	34.4
Bandera (100%)			20,851	15,595	5,256	219	270	4,010	4,247	74.8	25.2	1.1	1.3	19.2	20.4
Crane (100%)			4,675	1,342	3,333	39	102	3,158	3,237	28.7	71.3	0.8	2.2	67.6	69.2
Crockett (100%)			3,098	1,080	2,018	23	36	1,920	1,945	34.9	65.1	0.7	1.2	62.0	62.8
Edwards (100%)			1,422	651	771	26	17	718	725	45.8	54.2	1.8	1.2	50.5	51.0
Kerr (100%)			52,598	35,791	16,807	851	1,127	13,598	14,502	68.0	32.0	1.6	2.1	25.9	27.6
Kimble (100%)			4,286	3,136	1,150	60	37	986	1,013	73.2	26.8	1.4	0.9	23.0	23.6
Llano (100%)			21,243	17,530	3,713	194	233	2,508	2,687	82.5	17.5	0.9	1.1	11.8	12.6
Mason (100%)			3,953	2,948	1,005	21	40	883	909	74.6	25.4	0.5	1.0	22.3	23.0
McCulloch (100%)			7,630	4,904	2,726	65	197	2,369	2,517	64.3	35.7	0.9	2.6	31.0	33.0

District Population Analysis with County Subtotals

HOUSE DISTRICTS - PLANH2316

	Deviation		Total	Anglo	Non-Anglo	Asian	Black	Hispanic	B+H	%Anglo	%Non-Anglo	%Asian	%Black	%Hispanic	%B+H
DISTRICT 53	5,245	Total:	199,548	115,565	83,983	2,331	4,730	72,969	76,802	57.9	42.1	1.2	2.4	36.6	38.5
	2.70 %	VAP:	159,656	98,924	60,732	1,657	3,496	51,911	54,987	62.0	38.0	1.0	2.2	32.5	34.4
Medina (100%)			50,748	22,324	28,424	528	1,762	25,455	26,930	44.0	56.0	1.0	3.5	50.2	53.1
Menard (100%)			1,962	1,231	731	10	33	662	690	62.7	37.3	0.5	1.7	33.7	35.2
Pecos (100%)			15,193	3,473	11,720	183	630	10,845	11,376	22.9	77.1	1.2	4.1	71.4	74.9
Real (100%)			2,758	1,940	818	28	50	692	731	70.3	29.7	1.0	1.8	25.1	26.5
Schleicher (100%)			2,451	1,102	1,349	28	44	1,275	1,296	45.0	55.0	1.1	1.8	52.0	52.9
Sutton (100%)			3,372	1,200	2,172	24	32	2,093	2,111	35.6	64.4	0.7	0.9	62.1	62.6
Upton (100%)			3,308	1,318	1,990	32	120	1,797	1,886	39.8	60.2	1.0	3.6	54.3	57.0
DISTRICT 54	-9,013	Total:	185,290	71,769	113,521	9,244	58,231	45,733	98,632	38.7	61.3	5.0	31.4	24.7	53.2
	-4.64 %	VAP:	134,595	57,217	77,378	6,698	38,660	30,024	66,130	42.5	57.5	5.0	28.7	22.3	49.1
Bell (50%)			185,290	71,769	113,521	9,244	58,231	45,733	98,632	38.7	61.3	5.0	31.4	24.7	53.2
DISTRICT 55	-8,946	Total:	185,357	85,011	100,346	9,027	42,374	47,734	86,301	45.9	54.1	4.9	22.9	25.8	46.6
	-4.60 %	VAP:	137,568	68,907	68,661	6,193	28,819	31,152	58,288	50.1	49.9	4.5	20.9	22.6	42.4
Bell (50%)			185,357	85,011	100,346	9,027	42,374	47,734	86,301	45.9	54.1	4.9	22.9	25.8	46.6
DISTRICT 56	5,672	Total:	199,975	119,341	80,634	5,764	23,972	47,594	69,859	59.7	40.3	2.9	12.0	23.8	34.9
	2.92 %	VAP:	152,415	96,864	55,551	4,386	16,368	31,491	47,218	63.6	36.4	2.9	10.7	20.7	31.0
McLennan (77%)			199,975	119,341	80,634	5,764	23,972	47,594	69,859	59.7	40.3	2.9	12.0	23.8	34.9
DISTRICT 57	-7,772	Total:	186,531	101,787	84,744	14,105	26,800	39,726	65,126	54.6	45.4	7.6	14.4	21.3	34.9
	-4.00 %	VAP:	133,748	78,184	55,564	9,459	17,189	25,362	41,911	58.5	41.5	7.1	12.9	19.0	31.3
Denton (21%)			186,531	101,787	84,744	14,105	26,800	39,726	65,126	54.6	45.4	7.6	14.4	21.3	34.9
DISTRICT 58	-5,171	Total:	189,132	126,237	62,895	2,945	9,003	44,300	52,457	66.7	33.3	1.6	4.8	23.4	27.7
	-2.66 %	VAP:	140,933	99,137	41,796	2,010	5,874	28,557	34,098	70.3	29.7	1.4	4.2	20.3	24.2
Johnson (100%)			179,927	119,226	60,701	2,852	8,888	42,613	50,684	66.3	33.7	1.6	4.9	23.7	28.2
Somervell (100%)			9,205	7,011	2,194	93	115	1,687	1,773	76.2	23.8	1.0	1.2	18.3	19.3
DISTRICT 59	1,155	Total:	195,458	132,839	62,619	4,613	17,935	34,739	51,088	68.0	32.0	2.4	9.2	17.8	26.1
	0.59 %	VAP:	152,143	108,250	43,893	3,221	12,594	23,413	35,265	71.2	28.8	2.1	8.3	15.4	23.2
Coryell (100%)			83,093	46,213	36,880	3,238	15,290	16,482	30,436	55.6	44.4	3.9	18.4	19.8	36.6
Erath (100%)			42,545	30,006	12,539	557	1,646	9,254	10,774	70.5	29.5	1.3	3.9	21.8	25.3
Hamilton (100%)			8,222	6,805	1,417	63	68	1,045	1,104	82.8	17.2	0.8	0.8	12.7	13.4
Hood (100%)			61,598	49,815	11,783	755	931	7,958	8,774	80.9	19.1	1.2	1.5	12.9	14.2
DISTRICT 60	-8,571	Total:	185,732	144,781	40,951	2,424	4,113	27,637	31,343	78.0	22.0	1.3	2.2	14.9	16.9
	-4.41 %	VAP:	140,599	113,471	27,128	1,575	2,528	17,618	19,982	80.7	19.3	1.1	1.8	12.5	14.2
Palo Pinto (100%)			28,409	20,778	7,631	345	857	5,614	6,367	73.1	26.9	1.2	3.0	19.8	22.4
Parker (100%)			148,222	117,747	30,475	1,990	2,929	19,819	22,473	79.4	20.6	1.3	2.0	13.4	15.2
Stephens (100%)			9,101	6,256	2,845	89	327	2,204	2,503	68.7	31.3	1.0	3.6	24.2	27.5

District Population Analysis with County Subtotals

HOUSE DISTRICTS - PLANH2316

	Deviation		Total	Anglo	Non-Anglo	Asian	Black	Hispanic	B+H	%Anglo	%Non-Anglo	%Asian	%Black	%Hispanic	%B+H
DISTRICT 61	7,992	Total:	202,295	103,943	98,352	45,525	24,952	24,249	48,109	51.4	48.6	22.5	12.3	12.0	23.8
	4.11 %	VAP:	139,746	76,602	63,144	28,889	16,139	15,365	31,019	54.8	45.2	20.7	11.5	11.0	22.2
Collin (19%)			202,295	103,943	98,352	45,525	24,952	24,249	48,109	51.4	48.6	22.5	12.3	12.0	23.8
DISTRICT 62	-7,509	Total:	186,794	134,318	52,476	3,172	13,420	26,935	39,664	71.9	28.1	1.7	7.2	14.4	21.2
	-3.86 %	VAP:	144,154	108,720	35,434	2,195	9,261	17,025	26,028	75.4	24.6	1.5	6.4	11.8	18.1
Delta (100%)			5,230	4,189	1,041	63	402	394	765	80.1	19.9	1.2	7.7	7.5	14.6
Fannin (100%)			35,662	27,042	8,620	319	2,628	4,218	6,760	75.8	24.2	0.9	7.4	11.8	19.0
Franklin (100%)			10,359	7,876	2,483	104	534	1,455	1,943	76.0	24.0	1.0	5.2	14.0	18.8
Grayson (100%)			135,543	95,211	40,332	2,686	9,856	20,868	30,196	70.2	29.8	2.0	7.3	15.4	22.3
DISTRICT 63	8,016	Total:	202,319	101,237	101,082	28,998	23,993	44,533	67,243	50.0	50.0	14.3	11.9	22.0	33.2
	4.13 %	VAP:	152,377	81,282	71,095	20,664	17,164	30,094	46,648	53.3	46.7	13.6	11.3	19.7	30.6
Denton (22%)			202,319	101,237	101,082	28,998	23,993	44,533	67,243	50.0	50.0	14.3	11.9	22.0	33.2
DISTRICT 64	-1,441	Total:	192,862	122,076	70,786	6,410	16,499	42,635	58,034	63.3	36.7	3.3	8.6	22.1	30.1
	-0.74 %	VAP:	153,317	101,176	52,141	5,306	12,534	29,755	41,702	66.0	34.0	3.5	8.2	19.4	27.2
Denton (14%)			124,230	71,581	52,649	5,766	15,238	28,941	43,267	57.6	42.4	4.6	12.3	23.3	34.8
Wise (100%)			68,632	50,495	18,137	644	1,261	13,694	14,767	73.6	26.4	0.9	1.8	20.0	21.5
DISTRICT 65	7,946	Total:	202,249	104,394	97,855	29,075	26,835	38,414	63,964	51.6	48.4	14.4	13.3	19.0	31.6
	4.09 %	VAP:	154,144	83,581	70,563	21,618	19,540	26,261	45,135	54.2	45.8	14.0	12.7	17.0	29.3
Denton (22%)			202,249	104,394	97,855	29,075	26,835	38,414	63,964	51.6	48.4	14.4	13.3	19.0	31.6
DISTRICT 66	4,415	Total:	198,718	109,861	88,857	40,467	19,817	24,758	43,752	55.3	44.7	20.4	10.0	12.5	22.0
	2.27 %	VAP:	149,863	86,428	63,435	29,208	14,065	16,962	30,625	57.7	42.3	19.5	9.4	11.3	20.4
Collin (19%)			198,718	109,861	88,857	40,467	19,817	24,758	43,752	55.3	44.7	20.4	10.0	12.5	22.0
DISTRICT 67	6,585	Total:	200,888	103,907	96,981	28,607	24,714	39,438	62,929	51.7	48.3	14.2	12.3	19.6	31.3
	3.39 %	VAP:	148,161	82,400	65,761	19,647	16,604	25,854	41,906	55.6	44.4	13.3	11.2	17.4	28.3
Collin (19%)			200,888	103,907	96,981	28,607	24,714	39,438	62,929	51.7	48.3	14.2	12.3	19.6	31.3
DISTRICT 68	-559	Total:	193,744	141,215	52,529	2,024	6,416	38,085	43,778	72.9	27.1	1.0	3.3	19.7	22.6
	-0.29 %	VAP:	150,323	115,128	35,195	1,441	4,274	24,597	28,555	76.6	23.4	1.0	2.8	16.4	19.0
Brown (100%)			38,095	26,672	11,423	382	1,881	8,211	9,884	70.0	30.0	1.0	4.9	21.6	25.9
Comanche (100%)			13,594	9,197	4,397	62	127	3,867	3,949	67.7	32.3	0.5	0.9	28.4	29.0
Cooke (100%)			41,668	29,404	12,264	446	1,687	8,519	10,062	70.6	29.4	1.1	4.0	20.4	24.1
Eastland (100%)			17,725	13,653	4,072	169	497	2,934	3,380	77.0	23.0	1.0	2.8	16.6	19.1
Jack (100%)			8,472	6,358	2,114	72	350	1,521	1,836	75.0	25.0	0.8	4.1	18.0	21.7
Lampasas (100%)			21,627	15,132	6,495	512	1,079	4,179	5,135	70.0	30.0	2.4	5.0	19.3	23.7
Mills (100%)			4,456	3,498	958	26	52	728	770	78.5	21.5	0.6	1.2	16.3	17.3
Montague (100%)			19,965	16,342	3,623	129	206	2,361	2,543	81.9	18.1	0.6	1.0	11.8	12.7
San Saba (100%)			5,730	3,690	2,040	53	150	1,749	1,879	64.4	35.6	0.9	2.6	30.5	32.8

District Population Analysis with County Subtotals

HOUSE DISTRICTS - PLANH2316

	Deviation		Total	Anglo	Non-Anglo	Asian	Black	Hispanic	B+H	%Anglo	%Non-Anglo	%Asian	%Black	%Hispanic	%B+H
DISTRICT 68	-559	Total:	193,744	141,215	52,529	2,024	6,416	38,085	43,778	72.9	27.1	1.0	3.3	19.7	22.6
	-0.29 %	VAP:	150,323	115,128	35,195	1,441	4,274	24,597	28,555	76.6	23.4	1.0	2.8	16.4	19.0
Shackelford (100%)			3,105	2,612	493	33	46	363	394	84.1	15.9	1.1	1.5	11.7	12.7
Throckmorton (100%)			1,440	1,248	192	8	17	145	156	86.7	13.3	0.6	1.2	10.1	10.8
Young (100%)			17,867	13,409	4,458	132	324	3,508	3,790	75.0	25.0	0.7	1.8	19.6	21.2
DISTRICT 69	-8,785	Total:	185,518	120,093	65,425	4,978	19,237	36,585	54,377	64.7	35.3	2.7	10.4	19.7	29.3
	-4.52 %	VAP:	144,494	98,337	46,157	3,571	13,636	24,647	37,669	68.1	31.9	2.5	9.4	17.1	26.1
Archer (100%)			8,560	7,356	1,204	74	106	742	831	85.9	14.1	0.9	1.2	8.7	9.7
Baylor (100%)			3,465	2,797	668	22	113	439	534	80.7	19.3	0.6	3.3	12.7	15.4
Clay (100%)			10,218	8,941	1,277	87	121	641	745	87.5	12.5	0.9	1.2	6.3	7.3
Cottle (100%)			1,380	902	478	18	128	327	440	65.4	34.6	1.3	9.3	23.7	31.9
Fisher (100%)			3,672	2,496	1,176	27	149	973	1,088	68.0	32.0	0.7	4.1	26.5	29.6
Foard (100%)			1,095	845	250	12	33	197	220	77.2	22.8	1.1	3.0	18.0	20.1
Hardeman (100%)			3,549	2,441	1,108	30	195	818	983	68.8	31.2	0.8	5.5	23.0	27.7
Haskell (100%)			5,416	3,628	1,788	43	268	1,377	1,599	67.0	33.0	0.8	4.9	25.4	29.5
King (100%)			265	230	35	4	8	25	31	86.8	13.2	1.5	3.0	9.4	11.7
Knox (100%)			3,353	1,935	1,418	34	210	1,130	1,309	57.7	42.3	1.0	6.3	33.7	39.0
Motley (100%)			1,063	858	205	18	18	153	166	80.7	19.3	1.7	1.7	14.4	15.6
Stonewall (100%)			1,245	958	287	9	41	226	256	76.9	23.1	0.7	3.3	18.2	20.6
Wichita (100%)			129,350	79,694	49,656	3,968	16,588	25,803	41,265	61.6	38.4	3.1	12.8	19.9	31.9
Wilbarger (100%)			12,887	7,012	5,875	632	1,259	3,734	4,910	54.4	45.6	4.9	9.8	29.0	38.1
DISTRICT 70	-8,729	Total:	185,574	85,204	100,370	46,054	23,055	28,494	50,594	45.9	54.1	24.8	12.4	15.4	27.3
	-4.49 %	VAP:	146,914	72,378	74,536	34,355	17,126	20,523	37,154	49.3	50.7	23.4	11.7	14.0	25.3
Collin (17%)			185,574	85,204	100,370	46,054	23,055	28,494	50,594	45.9	54.1	24.8	12.4	15.4	27.3
DISTRICT 71	-2,986	Total:	191,317	118,494	72,823	4,716	18,064	46,920	63,138	61.9	38.1	2.5	9.4	24.5	33.0
	-1.54 %	VAP:	146,476	95,900	50,576	3,368	12,176	31,617	43,155	65.5	34.5	2.3	8.3	21.6	29.5
Callahan (100%)			13,708	11,555	2,153	109	269	1,306	1,545	84.3	15.7	0.8	2.0	9.5	11.3
Jones (100%)			19,663	11,485	8,178	158	2,187	5,504	7,599	58.4	41.6	0.8	11.1	28.0	38.6
Nolan (100%)			14,738	8,138	6,600	150	953	5,354	6,120	55.2	44.8	1.0	6.5	36.3	41.5
Taylor (100%)			143,208	87,316	55,892	4,299	14,655	34,756	47,874	61.0	39.0	3.0	10.2	24.3	33.4
DISTRICT 72	-7,882	Total:	186,421	98,364	88,057	3,598	8,956	72,948	80,340	52.8	47.2	1.9	4.8	39.1	43.1
	-4.06 %	VAP:	143,348	80,498	62,850	2,536	6,079	51,396	56,826	56.2	43.8	1.8	4.2	35.9	39.6
Coke (100%)			3,285	2,473	812	17	23	661	671	75.3	24.7	0.5	0.7	20.1	20.4
Coleman (100%)			7,684	6,013	1,671	58	236	1,192	1,396	78.3	21.7	0.8	3.1	15.5	18.2
Concho (100%)			3,303	2,097	1,206	47	105	1,033	1,121	63.5	36.5	1.4	3.2	31.3	33.9
Glasscock (100%)			1,116	710	406	2	27	387	399	63.6	36.4	0.2	2.4	34.7	35.8
Howard (100%)			34,860	15,672	19,188	561	2,113	16,174	17,929	45.0	55.0	1.6	6.1	46.4	51.4

District Population Analysis with County Subtotals

HOUSE DISTRICTS - PLANH2316

	Deviation		Total	Anglo	Non-Anglo	Asian	Black	Hispanic	B+H	%Anglo	%Non-Anglo	%Asian	%Black	%Hispanic	%B+H
DISTRICT 72	-7,882	Total:	186,421	98,364	88,057	3,598	8,956	72,948	80,340	52.8	47.2	1.9	4.8	39.1	43.1
	-4.06 %	VAP:	143,348	80,498	62,850	2,536	6,079	51,396	56,826	56.2	43.8	1.8	4.2	35.9	39.6
Irion (100%)			1,513	1,112	401	23	30	349	369	73.5	26.5	1.5	2.0	23.1	24.4
Reagan (100%)			3,385	968	2,417	44	78	2,283	2,339	28.6	71.4	1.3	2.3	67.4	69.1
Runnels (100%)			9,900	6,062	3,838	65	252	3,354	3,560	61.2	38.8	0.7	2.5	33.9	36.0
Sterling (100%)			1,372	867	505	29	22	449	465	63.2	36.8	2.1	1.6	32.7	33.9
Tom Green (100%)			120,003	62,390	57,613	2,752	6,070	47,066	52,091	52.0	48.0	2.3	5.1	39.2	43.4
DISTRICT 73	6,858	Total:	201,161	136,594	64,567	4,320	5,916	49,262	54,274	67.9	32.1	2.1	2.9	24.5	27.0
	3.53 %	VAP:	157,622	112,173	45,449	2,934	4,148	34,009	37,698	71.2	28.8	1.9	2.6	21.6	23.9
Comal (100%)			161,501	105,250	56,251	3,517	5,409	43,590	48,172	65.2	34.8	2.2	3.3	27.0	29.8
Hays (16%)			39,660	31,344	8,316	803	507	5,672	6,102	79.0	21.0	2.0	1.3	14.3	15.4
DISTRICT 74	8,936	Total:	203,239	28,330	174,909	2,887	5,406	165,920	169,816	13.9	86.1	1.4	2.7	81.6	83.6
	4.60 %	VAP:	149,920	24,422	125,498	2,136	3,738	118,612	121,593	16.3	83.7	1.4	2.5	79.1	81.1
Brewster (100%)			9,546	4,948	4,598	164	287	3,963	4,176	51.8	48.2	1.7	3.0	41.5	43.7
Culberson (100%)			2,188	445	1,743	50	48	1,645	1,673	20.3	79.7	2.3	2.2	75.2	76.5
El Paso (6%)			56,066	6,652	49,414	1,377	3,278	45,179	47,642	11.9	88.1	2.5	5.8	80.6	85.0
Hudspeth (100%)			3,202	1,094	2,108	22	29	2,036	2,049	34.2	65.8	0.7	0.9	63.6	64.0
Jeff Davis (100%)			1,996	1,282	714	39	28	613	627	64.2	35.8	2.0	1.4	30.7	31.4
Kinney (100%)			3,129	1,489	1,640	46	66	1,470	1,517	47.6	52.4	1.5	2.1	47.0	48.5
Maverick (100%)			57,887	1,574	56,313	295	307	54,936	55,107	2.7	97.3	0.5	0.5	94.9	95.2
Presidio (100%)			6,131	961	5,170	102	47	4,991	5,032	15.7	84.3	1.7	0.8	81.4	82.1
Reeves (100%)			14,748	1,697	13,051	205	332	12,510	12,748	11.5	88.5	1.4	2.3	84.8	86.4
Terrell (100%)			760	352	408	13	22	370	384	46.3	53.7	1.7	2.9	48.7	50.5
Val Verde (100%)			47,586	7,836	39,750	574	962	38,207	38,861	16.5	83.5	1.2	2.0	80.3	81.7
DISTRICT 75	6,202	Total:	200,505	11,259	189,246	2,441	6,309	181,431	185,957	5.6	94.4	1.2	3.1	90.5	92.7
	3.19 %	VAP:	137,361	8,293	129,068	1,525	3,825	123,720	126,829	6.0	94.0	1.1	2.8	90.1	92.3
El Paso (23%)			200,505	11,259	189,246	2,441	6,309	181,431	185,957	5.6	94.4	1.2	3.1	90.5	92.7
DISTRICT 76	4,245	Total:	198,548	40,774	157,774	65,725	47,236	45,075	90,573	20.5	79.5	33.1	23.8	22.7	45.6
	2.18 %	VAP:	148,367	33,153	115,214	49,748	32,779	32,233	64,070	22.3	77.7	33.5	22.1	21.7	43.2
Fort Bend (24%)			198,548	40,774	157,774	65,725	47,236	45,075	90,573	20.5	79.5	33.1	23.8	22.7	45.6
DISTRICT 77	9,618	Total:	203,921	15,838	188,083	2,918	5,837	180,004	184,146	7.8	92.2	1.4	2.9	88.3	90.3
	4.95 %	VAP:	158,812	13,388	145,424	2,154	4,059	139,246	142,411	8.4	91.6	1.4	2.6	87.7	89.7
El Paso (24%)			203,921	15,838	188,083	2,918	5,837	180,004	184,146	7.8	92.2	1.4	2.9	88.3	90.3
DISTRICT 78	9,483	Total:	203,786	38,407	165,379	6,811	11,617	148,278	157,137	18.8	81.2	3.3	5.7	72.8	77.1
	4.88 %	VAP:	153,882	32,417	121,465	5,041	8,036	108,291	115,036	21.1	78.9	3.3	5.2	70.4	74.8
El Paso (24%)			203,786	38,407	165,379	6,811	11,617	148,278	157,137	18.8	81.2	3.3	5.7	72.8	77.1

District Population Analysis with County Subtotals

HOUSE DISTRICTS - PLANH2316

	Deviation		Total	Anglo	Non-Anglo	Asian	Black	Hispanic	B+H	%Anglo	%Non-Anglo	%Asian	%Black	%Hispanic	%B+H
DISTRICT 79	7,076	Total:	201,379	26,063	175,316	4,845	11,159	160,459	169,003	12.9	87.1	2.4	5.5	79.7	83.9
	3.64 %	VAP:	154,313	21,596	132,717	3,629	7,749	121,222	127,681	14.0	86.0	2.4	5.0	78.6	82.7
El Paso (23%)			201,379	26,063	175,316	4,845	11,159	160,459	169,003	12.9	87.1	2.4	5.5	79.7	83.9
DISTRICT 80	-1,702	Total:	192,601	29,731	162,870	1,154	2,452	158,377	160,111	15.4	84.6	0.6	1.3	82.2	83.1
	-0.88 %	VAP:	135,888	24,064	111,824	858	1,790	108,349	109,772	17.7	82.3	0.6	1.3	79.7	80.8
Atascosa (100%)			48,981	16,066	32,915	396	736	31,178	31,684	32.8	67.2	0.8	1.5	63.7	64.7
Dimmit (100%)			8,615	898	7,717	94	129	7,487	7,570	10.4	89.6	1.1	1.5	86.9	87.9
Frio (100%)			18,385	3,053	15,332	218	767	14,171	14,897	16.6	83.4	1.2	4.2	77.1	81.0
Uvalde (100%)			24,564	6,613	17,951	206	268	17,317	17,462	26.9	73.1	0.8	1.1	70.5	71.1
Webb (31%)			82,386	2,529	79,857	198	419	79,280	79,476	3.1	96.9	0.2	0.5	96.2	96.5
Zavala (100%)			9,670	572	9,098	42	133	8,944	9,022	5.9	94.1	0.4	1.4	92.5	93.3
DISTRICT 81	-9,633	Total:	184,670	58,287	126,383	3,170	10,401	111,109	120,095	31.6	68.4	1.7	5.6	60.2	65.0
	-4.96 %	VAP:	133,588	46,695	86,893	2,314	7,074	75,720	82,156	35.0	65.0	1.7	5.3	56.7	61.5
Ector (100%)			165,171	51,023	114,148	2,940	9,522	100,051	108,362	30.9	69.1	1.8	5.8	60.6	65.6
Loving (100%)			64	56	8	3	3	1	3	87.5	12.5	4.7	4.7	1.6	4.7
Ward (100%)			11,644	4,506	7,138	113	666	6,325	6,847	38.7	61.3	1.0	5.7	54.3	58.8
Winkler (100%)			7,791	2,702	5,089	114	210	4,732	4,883	34.7	65.3	1.5	2.7	60.7	62.7
DISTRICT 82	-6,627	Total:	187,676	83,857	103,819	4,918	13,863	82,353	94,911	44.7	55.3	2.6	7.4	43.9	50.6
	-3.41 %	VAP:	136,280	65,334	70,946	3,304	9,649	55,471	64,603	47.9	52.1	2.4	7.1	40.7	47.4
Dawson (100%)			12,456	4,590	7,866	86	1,004	6,767	7,665	36.8	63.2	0.7	8.1	54.3	61.5
Martin (100%)			5,237	2,780	2,457	34	128	2,255	2,359	53.1	46.9	0.6	2.4	43.1	45.0
Midland (100%)			169,983	76,487	93,496	4,798	12,731	73,331	84,887	45.0	55.0	2.8	7.5	43.1	49.9
DISTRICT 83	-8,334	Total:	185,969	105,330	80,639	3,704	9,599	65,004	73,259	56.6	43.4	2.0	5.2	35.0	39.4
	-4.29 %	VAP:	140,204	84,262	55,942	2,601	6,447	44,340	50,308	60.1	39.9	1.9	4.6	31.6	35.9
Borden (100%)			631	528	103	14	16	86	95	83.7	16.3	2.2	2.5	13.6	15.1
Crosby (100%)			5,133	2,076	3,057	41	203	2,829	2,965	40.4	59.6	0.8	4.0	55.1	57.8
Dickens (100%)			1,770	1,178	592	21	64	512	548	66.6	33.4	1.2	3.6	28.9	31.0
Floyd (100%)			5,402	2,079	3,323	39	207	3,067	3,228	38.5	61.5	0.7	3.8	56.8	59.8
Garza (100%)			5,816	2,162	3,654	56	381	3,272	3,554	37.2	62.8	1.0	6.6	56.3	61.1
Kent (100%)			753	657	96	9	11	81	86	87.3	12.7	1.2	1.5	10.8	11.4
Lubbock (40%)			123,115	76,126	46,989	3,201	6,142	35,643	40,982	61.8	38.2	2.6	5.0	29.0	33.3
Lynn (100%)			5,596	2,960	2,636	34	151	2,352	2,482	52.9	47.1	0.6	2.7	42.0	44.4
Mitchell (100%)			8,990	4,328	4,662	71	1,072	3,454	4,457	48.1	51.9	0.8	11.9	38.4	49.6
Scurry (100%)			16,932	8,637	8,295	140	812	7,139	7,853	51.0	49.0	0.8	4.8	42.2	46.4
Terry (100%)			11,831	4,599	7,232	78	540	6,569	7,009	38.9	61.1	0.7	4.6	55.5	59.2

District Population Analysis with County Subtotals

HOUSE DISTRICTS - PLANH2316

	Deviation		Total	Anglo	Non-Anglo	Asian	Black	Hispanic	B+H	%Anglo	%Non-Anglo	%Asian	%Black	%Hispanic	%B+H
DISTRICT 84	-6,779	Total:	187,524	78,868	108,656	8,332	24,965	73,527	96,347	42.1	57.9	4.4	13.3	39.2	51.4
	-3.49 %	VAP:	144,770	66,089	78,681	6,900	18,158	51,075	68,450	45.7	54.3	4.8	12.5	35.3	47.3
Lubbock (60%)			187,524	78,868	108,656	8,332	24,965	73,527	96,347	42.1	57.9	4.4	13.3	39.2	51.4
DISTRICT 85	8,661	Total:	202,964	96,810	106,154	17,177	28,702	57,947	85,308	47.7	52.3	8.5	14.1	28.6	42.0
	4.46 %	VAP:	154,177	79,369	74,808	11,822	22,037	38,484	60,049	51.5	48.5	7.7	14.3	25.0	38.9
Austin (100%)			30,167	18,480	11,687	304	2,791	8,052	10,630	61.3	38.7	1.0	9.3	26.7	35.2
Colorado (100%)			20,557	11,761	8,796	132	2,535	5,990	8,336	57.2	42.8	0.6	12.3	29.1	40.6
Fayette (100%)			24,435	17,041	7,394	129	1,722	5,216	6,785	69.7	30.3	0.5	7.0	21.3	27.8
Fort Bend (4%)			29,441	7,904	21,537	15,285	2,789	3,236	5,940	26.8	73.2	51.9	9.5	11.0	20.2
Waller (100%)			56,794	23,494	33,300	1,063	12,827	18,486	30,985	41.4	58.6	1.9	22.6	32.5	54.6
Wharton (100%)			41,570	18,130	23,440	264	6,038	16,967	22,632	43.6	56.4	0.6	14.5	40.8	54.4
DISTRICT 86	-8,995	Total:	185,308	112,317	72,991	3,795	7,521	57,807	64,282	60.6	39.4	2.0	4.1	31.2	34.7
	-4.63 %	VAP:	138,631	89,743	48,888	2,602	4,678	38,049	42,333	64.7	35.3	1.9	3.4	27.4	30.5
Armstrong (100%)			1,848	1,593	255	28	34	144	162	86.2	13.8	1.5	1.8	7.8	8.8
Dallam (100%)			7,115	3,119	3,996	33	142	3,707	3,837	43.8	56.2	0.5	2.0	52.1	53.9
Deaf Smith (100%)			18,583	4,233	14,350	78	290	13,925	14,080	22.8	77.2	0.4	1.6	74.9	75.8
Hartley (100%)			5,382	3,403	1,979	39	249	1,631	1,861	63.2	36.8	0.7	4.6	30.3	34.6
Oldham (100%)			1,758	1,325	433	31	77	313	372	75.4	24.6	1.8	4.4	17.8	21.2
Parmer (100%)			9,869	3,187	6,682	36	137	6,504	6,575	32.3	67.7	0.4	1.4	65.9	66.6
Randall (100%)			140,753	95,457	45,296	3,550	6,592	31,583	37,395	67.8	32.2	2.5	4.7	22.4	26.6
DISTRICT 87	-6,855	Total:	187,448	85,253	102,195	8,176	16,309	73,882	88,798	45.5	54.5	4.4	8.7	39.4	47.4
	-3.53 %	VAP:	138,418	69,386	69,032	5,377	10,864	49,016	59,411	50.1	49.9	3.9	7.8	35.4	42.9
Carson (100%)			5,807	4,873	934	33	91	558	636	83.9	16.1	0.6	1.6	9.6	11.0
Hansford (100%)			5,285	2,552	2,733	15	43	2,615	2,643	48.3	51.7	0.3	0.8	49.5	50.0
Hutchinson (100%)			20,617	13,783	6,834	200	757	4,961	5,589	66.9	33.1	1.0	3.7	24.1	27.1
Lipscomb (100%)			3,059	1,786	1,273	18	22	1,123	1,140	58.4	41.6	0.6	0.7	36.7	37.3
Moore (100%)			21,358	6,499	14,859	1,071	832	12,647	13,398	30.4	69.6	5.0	3.9	59.2	62.7
Ochiltree (100%)			10,015	4,245	5,770	58	66	5,470	5,510	42.4	57.6	0.6	0.7	54.6	55.0
Potter (100%)			118,525	50,153	68,372	6,757	14,438	45,193	58,528	42.3	57.7	5.7	12.2	38.1	49.4
Sherman (100%)			2,782	1,362	1,420	24	60	1,315	1,354	49.0	51.0	0.9	2.2	47.3	48.7
DISTRICT 88	-8,244	Total:	186,059	86,426	99,633	1,382	7,400	88,538	94,893	46.5	53.5	0.7	4.0	47.6	51.0
	-4.24 %	VAP:	135,454	67,951	67,503	922	5,229	59,037	63,898	50.2	49.8	0.7	3.9	43.6	47.2
Andrews (100%)			18,610	7,405	11,205	153	376	10,400	10,683	39.8	60.2	0.8	2.0	55.9	57.4
Bailey (100%)			6,904	2,190	4,714	19	91	4,540	4,600	31.7	68.3	0.3	1.3	65.8	66.6
Briscoe (100%)			1,435	1,008	427	13	30	368	391	70.2	29.8	0.9	2.1	25.6	27.2
Castro (100%)			7,371	2,328	5,043	49	155	4,784	4,905	31.6	68.4	0.7	2.1	64.9	66.5
Childress (100%)			6,664	3,852	2,812	93	672	1,942	2,585	57.8	42.2	1.4	10.1	29.1	38.8

District Population Analysis with County Subtotals

HOUSE DISTRICTS - PLANH2316

	Deviation		Total	Anglo	Non-Anglo	Asian	Black	Hispanic	B+H	%Anglo	%Non-Anglo	%Asian	%Black	%Hispanic	%B+H
DISTRICT 88	-8,244	Total:	186,059	86,426	99,633	1,382	7,400	88,538	94,893	46.5	53.5	0.7	4.0	47.6	51.0
	-4.24 %	VAP:	135,454	67,951	67,503	922	5,229	59,037	63,898	50.2	49.8	0.7	3.9	43.6	47.2
Cochran (100%)			2,547	912	1,635	16	94	1,527	1,594	35.8	64.2	0.6	3.7	60.0	62.6
Collingsworth (100%)			2,652	1,617	1,035	32	148	832	955	61.0	39.0	1.2	5.6	31.4	36.0
Donley (100%)			3,258	2,537	721	42	227	356	561	77.9	22.1	1.3	7.0	10.9	17.2
Gaines (100%)			21,598	12,554	9,044	139	356	8,401	8,676	58.1	41.9	0.6	1.6	38.9	40.2
Gray (100%)			21,227	13,025	8,202	192	1,039	6,347	7,313	61.4	38.6	0.9	4.9	29.9	34.5
Hale (100%)			32,522	10,693	21,829	243	1,807	19,489	21,052	32.9	67.1	0.7	5.6	59.9	64.7
Hall (100%)			2,825	1,589	1,236	30	237	950	1,159	56.2	43.8	1.1	8.4	33.6	41.0
Hemphill (100%)			3,382	2,090	1,292	39	29	1,137	1,156	61.8	38.2	1.2	0.9	33.6	34.2
Hockley (100%)			21,537	9,752	11,785	97	803	10,624	11,295	45.3	54.7	0.5	3.7	49.3	52.4
Lamb (100%)			13,045	4,981	8,064	41	544	7,449	7,904	38.2	61.8	0.3	4.2	57.1	60.6
Roberts (100%)			827	717	110	15	21	50	65	86.7	13.3	1.8	2.5	6.0	7.9
Swisher (100%)			6,971	3,219	3,752	44	524	3,147	3,597	46.2	53.8	0.6	7.5	45.1	51.6
Wheeler (100%)			4,990	3,469	1,521	53	137	1,227	1,345	69.5	30.5	1.1	2.7	24.6	27.0
Yoakum (100%)			7,694	2,488	5,206	72	110	4,968	5,057	32.3	67.7	0.9	1.4	64.6	65.7
DISTRICT 89	-33	Total:	194,270	101,931	92,339	28,297	22,704	37,402	59,140	52.5	47.5	14.6	11.7	19.3	30.4
	-0.02 %	VAP:	139,747	78,047	61,700	19,675	14,778	23,989	38,332	55.8	44.2	14.1	10.6	17.2	27.4
Collin (18%)			194,270	101,931	92,339	28,297	22,704	37,402	59,140	52.5	47.5	14.6	11.7	19.3	30.4
DISTRICT 90	8,076	Total:	202,379	34,331	168,048	5,740	29,085	132,813	160,412	17.0	83.0	2.8	14.4	65.6	79.3
	4.16 %	VAP:	145,431	29,462	115,969	4,125	20,627	90,297	110,217	20.3	79.7	2.8	14.2	62.1	75.8
Tarrant (10%)			202,379	34,331	168,048	5,740	29,085	132,813	160,412	17.0	83.0	2.8	14.4	65.6	79.3
DISTRICT 91	-7,543	Total:	186,760	99,881	86,879	14,345	17,104	51,223	67,063	53.5	46.5	7.7	9.2	27.4	35.9
	-3.88 %	VAP:	141,029	81,308	59,721	10,751	11,229	33,961	44,585	57.7	42.3	7.6	8.0	24.1	31.6
Tarrant (9%)			186,760	99,881	86,879	14,345	17,104	51,223	67,063	53.5	46.5	7.7	9.2	27.4	35.9
DISTRICT 92	-5,994	Total:	188,309	51,696	136,613	18,987	54,421	61,146	113,503	27.5	72.5	10.1	28.9	32.5	60.3
	-3.08 %	VAP:	144,186	45,038	99,148	15,149	39,701	42,095	80,689	31.2	68.8	10.5	27.5	29.2	56.0
Tarrant (9%)			188,309	51,696	136,613	18,987	54,421	61,146	113,503	27.5	72.5	10.1	28.9	32.5	60.3
DISTRICT 93	1,482	Total:	195,785	100,779	95,006	20,292	25,558	45,965	69,675	51.5	48.5	10.4	13.1	23.5	35.6
	0.76 %	VAP:	137,347	74,628	62,719	13,984	16,086	29,663	44,976	54.3	45.7	10.2	11.7	21.6	32.7
Tarrant (9%)			195,785	100,779	95,006	20,292	25,558	45,965	69,675	51.5	48.5	10.4	13.1	23.5	35.6
DISTRICT 94	-8,547	Total:	185,756	100,645	85,111	11,550	27,304	42,366	68,143	54.2	45.8	6.2	14.7	22.8	36.7
	-4.40 %	VAP:	143,762	84,719	59,043	8,678	18,566	28,190	46,022	58.9	41.1	6.0	12.9	19.6	32.0
Tarrant (9%)			185,756	100,645	85,111	11,550	27,304	42,366	68,143	54.2	45.8	6.2	14.7	22.8	36.7

District Population Analysis with County Subtotals

HOUSE DISTRICTS - PLANH2316

	Deviation		Total	Anglo	Non-Anglo	Asian	Black	Hispanic	B+H	%Anglo	%Non-Anglo	%Asian	%Black	%Hispanic	%B+H
DISTRICT 95	9,690	Total:	203,993	38,168	165,825	7,757	85,464	72,684	155,910	18.7	81.3	3.8	41.9	35.6	76.4
	4.99 %	VAP:	149,313	33,840	115,473	5,457	62,092	47,058	108,120	22.7	77.3	3.7	41.6	31.5	72.4
Tarrant (10%)			203,993	38,168	165,825	7,757	85,464	72,684	155,910	18.7	81.3	3.8	41.9	35.6	76.4
DISTRICT 96	-5,710	Total:	188,593	99,275	89,318	10,975	37,889	37,308	73,553	52.6	47.4	5.8	20.1	19.8	39.0
	-2.94 %	VAP:	140,738	79,950	60,788	7,730	25,582	24,346	49,283	56.8	43.2	5.5	18.2	17.3	35.0
Tarrant (9%)			188,593	99,275	89,318	10,975	37,889	37,308	73,553	52.6	47.4	5.8	20.1	19.8	39.0
DISTRICT 97	-4,834	Total:	189,469	110,693	78,776	8,964	26,737	39,563	64,979	58.4	41.6	4.7	14.1	20.9	34.3
	-2.49 %	VAP:	147,798	91,998	55,800	6,847	18,830	26,786	45,004	62.2	37.8	4.6	12.7	18.1	30.4
Tarrant (9%)			189,469	110,693	78,776	8,964	26,737	39,563	64,979	58.4	41.6	4.7	14.1	20.9	34.3
DISTRICT 98	-9,505	Total:	184,798	123,244	61,554	21,009	11,644	24,410	35,309	66.7	33.3	11.4	6.3	13.2	19.1
	-4.89 %	VAP:	141,006	98,400	42,606	14,245	8,152	16,539	24,320	69.8	30.2	10.1	5.8	11.7	17.2
Tarrant (9%)			184,798	123,244	61,554	21,009	11,644	24,410	35,309	66.7	33.3	11.4	6.3	13.2	19.1
DISTRICT 99	614	Total:	194,917	103,078	91,839	7,381	24,345	56,589	79,478	52.9	47.1	3.8	12.5	29.0	40.8
	0.32 %	VAP:	146,865	84,471	62,394	5,418	16,148	37,462	52,960	57.5	42.5	3.7	11.0	25.5	36.1
Tarrant (9%)			194,917	103,078	91,839	7,381	24,345	56,589	79,478	52.9	47.1	3.8	12.5	29.0	40.8
DISTRICT 100	-9,612	Total:	184,691	20,423	164,268	3,321	69,075	92,108	159,515	11.1	88.9	1.8	37.4	49.9	86.4
	-4.95 %	VAP:	136,545	18,693	117,852	2,833	52,283	62,414	113,818	13.7	86.3	2.1	38.3	45.7	83.4
Dallas (7%)			184,691	20,423	164,268	3,321	69,075	92,108	159,515	11.1	88.9	1.8	37.4	49.9	86.4
DISTRICT 101	-4,422	Total:	189,881	43,094	146,787	25,028	64,853	56,840	119,485	22.7	77.3	13.2	34.2	29.9	62.9
	-2.28 %	VAP:	136,571	34,484	102,087	18,917	44,384	37,780	81,134	25.2	74.8	13.9	32.5	27.7	59.4
Tarrant (9%)			189,881	43,094	146,787	25,028	64,853	56,840	119,485	22.7	77.3	13.2	34.2	29.9	62.9
DISTRICT 102	-6,617	Total:	187,686	49,338	138,348	24,361	50,521	62,693	111,783	26.3	73.7	13.0	26.9	33.4	59.6
	-3.41 %	VAP:	141,854	42,406	99,448	18,849	36,901	42,532	78,688	29.9	70.1	13.3	26.0	30.0	55.5
Dallas (7%)			187,686	49,338	138,348	24,361	50,521	62,693	111,783	26.3	73.7	13.0	26.9	33.4	59.6
DISTRICT 103	-9,664	Total:	184,639	41,003	143,636	9,634	18,962	114,078	131,852	22.2	77.8	5.2	10.3	61.8	71.4
	-4.97 %	VAP:	143,421	37,430	105,991	8,259	15,528	80,960	95,826	26.1	73.9	5.8	10.8	56.4	66.8
Dallas (7%)			184,639	41,003	143,636	9,634	18,962	114,078	131,852	22.2	77.8	5.2	10.3	61.8	71.4
DISTRICT 104	-8,803	Total:	185,500	27,556	157,944	4,882	22,408	129,906	150,810	14.9	85.1	2.6	12.1	70.0	81.3
	-4.53 %	VAP:	135,335	24,287	111,048	3,825	15,712	90,329	105,319	17.9	82.1	2.8	11.6	66.7	77.8
Dallas (7%)			185,500	27,556	157,944	4,882	22,408	129,906	150,810	14.9	85.1	2.6	12.1	70.0	81.3
DISTRICT 105	-2,659	Total:	191,644	40,192	151,452	26,156	28,037	96,154	122,657	21.0	79.0	13.6	14.6	50.2	64.0
	-1.37 %	VAP:	143,476	35,454	108,022	19,714	20,635	66,283	86,111	24.7	75.3	13.7	14.4	46.2	60.0
Dallas (7%)			191,644	40,192	151,452	26,156	28,037	96,154	122,657	21.0	79.0	13.6	14.6	50.2	64.0

District Population Analysis with County Subtotals

HOUSE DISTRICTS - PLANH2316

	Deviation		Total	Anglo	Non-Anglo	Asian	Black	Hispanic	B+H	%Anglo	%Non-Anglo	%Asian	%Black	%Hispanic	%B+H
DISTRICT 106	-3,210	Total:	191,093	106,647	84,446	28,316	20,772	31,164	50,858	55.8	44.2	14.8	10.9	16.3	26.6
	-1.65 %	VAP:	136,666	81,025	55,641	18,270	13,789	20,216	33,472	59.3	40.7	13.4	10.1	14.8	24.5
Denton (21%)			191,093	106,647	84,446	28,316	20,772	31,164	50,858	55.8	44.2	14.8	10.9	16.3	26.6
DISTRICT 107	-9,700	Total:	184,603	35,618	148,985	5,049	29,477	113,702	141,777	19.3	80.7	2.7	16.0	61.6	76.8
	-4.99 %	VAP:	132,648	31,083	101,565	3,844	20,634	75,806	95,822	23.4	76.6	2.9	15.6	57.1	72.2
Dallas (7%)			184,603	35,618	148,985	5,049	29,477	113,702	141,777	19.3	80.7	2.7	16.0	61.6	76.8
DISTRICT 108	-7,125	Total:	187,178	141,476	45,702	12,294	9,986	19,963	29,343	75.6	24.4	6.6	5.3	10.7	15.7
	-3.67 %	VAP:	150,711	115,876	34,835	9,283	7,793	14,811	22,307	76.9	23.1	6.2	5.2	9.8	14.8
Dallas (7%)			187,178	141,476	45,702	12,294	9,986	19,963	29,343	75.6	24.4	6.6	5.3	10.7	15.7
DISTRICT 109	-9,703	Total:	184,600	27,533	157,067	3,171	100,769	53,274	152,040	14.9	85.1	1.7	54.6	28.9	82.4
	-4.99 %	VAP:	135,061	24,122	110,939	2,375	73,459	34,433	107,030	17.9	82.1	1.8	54.4	25.5	79.2
Dallas (7%)			184,600	27,533	157,067	3,171	100,769	53,274	152,040	14.9	85.1	1.7	54.6	28.9	82.4
DISTRICT 110	-9,689	Total:	184,614	12,380	172,234	1,209	62,999	108,452	169,998	6.7	93.3	0.7	34.1	58.7	92.1
	-4.99 %	VAP:	127,657	10,337	117,320	846	47,133	69,251	115,683	8.1	91.9	0.7	36.9	54.2	90.6
Dallas (7%)			184,614	12,380	172,234	1,209	62,999	108,452	169,998	6.7	93.3	0.7	34.1	58.7	92.1
DISTRICT 111	-9,548	Total:	184,755	23,016	161,739	5,816	92,082	64,002	154,192	12.5	87.5	3.1	49.8	34.6	83.5
	-4.91 %	VAP:	136,448	20,166	116,282	4,400	69,059	42,234	110,427	14.8	85.2	3.2	50.6	31.0	80.9
Dallas (7%)			184,755	23,016	161,739	5,816	92,082	64,002	154,192	12.5	87.5	3.1	49.8	34.6	83.5
DISTRICT 112	-9,099	Total:	185,204	101,216	83,988	22,344	24,687	33,622	57,222	54.7	45.3	12.1	13.3	18.2	30.9
	-4.68 %	VAP:	144,361	83,096	61,265	17,235	17,637	23,356	40,468	57.6	42.4	11.9	12.2	16.2	28.0
Dallas (7%)			185,204	101,216	83,988	22,344	24,687	33,622	57,222	54.7	45.3	12.1	13.3	18.2	30.9
DISTRICT 113	-9,092	Total:	185,211	51,198	134,013	16,737	48,681	67,228	114,308	27.6	72.4	9.0	26.3	36.3	61.7
	-4.68 %	VAP:	137,513	43,693	93,820	12,938	33,934	45,057	78,309	31.8	68.2	9.4	24.7	32.8	56.9
Dallas (7%)			185,211	51,198	134,013	16,737	48,681	67,228	114,308	27.6	72.4	9.0	26.3	36.3	61.7
DISTRICT 114	-9,654	Total:	184,649	84,188	100,461	12,618	26,157	59,475	84,399	45.6	54.4	6.8	14.2	32.2	45.7
	-4.97 %	VAP:	151,157	74,821	76,336	9,714	20,651	43,667	63,592	49.5	50.5	6.4	13.7	28.9	42.1
Dallas (7%)			184,649	84,188	100,461	12,618	26,157	59,475	84,399	45.6	54.4	6.8	14.2	32.2	45.7
DISTRICT 115	4,262	Total:	198,565	69,850	128,715	55,493	27,894	43,178	69,793	35.2	64.8	27.9	14.0	21.7	35.1
	2.19 %	VAP:	156,391	61,232	95,159	40,114	21,518	31,338	52,113	39.2	60.8	25.6	13.8	20.0	33.3
Dallas (8%)			198,565	69,850	128,715	55,493	27,894	43,178	69,793	35.2	64.8	27.9	14.0	21.7	35.1
DISTRICT 116	5,418	Total:	199,721	43,825	155,896	16,601	17,671	122,421	137,545	21.9	78.1	8.3	8.8	61.3	68.9
	2.79 %	VAP:	159,526	38,867	120,659	12,444	13,170	94,677	106,472	24.4	75.6	7.8	8.3	59.3	66.7
Bexar (10%)			199,721	43,825	155,896	16,601	17,671	122,421	137,545	21.9	78.1	8.3	8.8	61.3	68.9

District Population Analysis with County Subtotals

HOUSE DISTRICTS - PLANH2316

	Deviation		Total	Anglo	Non-Anglo	Asian	Black	Hispanic	B+H	%Anglo	%Non-Anglo	%Asian	%Black	%Hispanic	%B+H
DISTRICT 117	8,754	Total:	203,057	36,076	166,981	7,744	18,576	142,420	157,902	17.8	82.2	3.8	9.1	70.1	77.8
	4.51 %	VAP:	142,508	28,096	114,412	5,179	12,033	97,072	107,809	19.7	80.3	3.6	8.4	68.1	75.7
Bexar (10%)			203,057	36,076	166,981	7,744	18,576	142,420	157,902	17.8	82.2	3.8	9.1	70.1	77.8
DISTRICT 118	8,942	Total:	203,245	55,358	147,887	5,527	13,380	128,783	139,838	27.2	72.8	2.7	6.6	63.4	68.8
	4.60 %	VAP:	151,094	46,212	104,882	3,925	9,168	90,518	98,627	30.6	69.4	2.6	6.1	59.9	65.3
Bexar (10%)			203,245	55,358	147,887	5,527	13,380	128,783	139,838	27.2	72.8	2.7	6.6	63.4	68.8
DISTRICT 119	7,231	Total:	201,534	34,999	166,535	4,924	23,482	139,662	159,833	17.4	82.6	2.4	11.7	69.3	79.3
	3.72 %	VAP:	149,782	29,570	120,212	3,586	16,328	100,100	114,895	19.7	80.3	2.4	10.9	66.8	76.7
Bexar (10%)			201,534	34,999	166,535	4,924	23,482	139,662	159,833	17.4	82.6	2.4	11.7	69.3	79.3
DISTRICT 120	5,959	Total:	200,262	40,900	159,362	7,801	49,917	104,569	149,505	20.4	79.6	3.9	24.9	52.2	74.7
	3.07 %	VAP:	147,538	34,751	112,787	5,909	35,477	71,631	104,960	23.6	76.4	4.0	24.0	48.6	71.1
Bexar (10%)			200,262	40,900	159,362	7,801	49,917	104,569	149,505	20.4	79.6	3.9	24.9	52.2	74.7
DISTRICT 121	8,906	Total:	203,209	98,132	105,077	13,865	16,430	73,954	88,036	48.3	51.7	6.8	8.1	36.4	43.3
	4.58 %	VAP:	155,904	80,194	75,710	9,696	11,513	52,687	63,062	51.4	48.6	6.2	7.4	33.8	40.4
Bexar (10%)			203,209	98,132	105,077	13,865	16,430	73,954	88,036	48.3	51.7	6.8	8.1	36.4	43.3
DISTRICT 122	9,578	Total:	203,881	99,012	104,869	15,954	11,740	76,258	86,147	48.6	51.4	7.8	5.8	37.4	42.3
	4.93 %	VAP:	152,559	78,917	73,642	10,772	7,888	53,226	60,311	51.7	48.3	7.1	5.2	34.9	39.5
Bexar (10%)			203,881	99,012	104,869	15,954	11,740	76,258	86,147	48.6	51.4	7.8	5.8	37.4	42.3
DISTRICT 123	2,820	Total:	197,123	49,910	147,213	5,447	11,211	130,732	139,831	25.3	74.7	2.8	5.7	66.3	70.9
	1.45 %	VAP:	157,560	44,902	112,658	4,198	8,241	99,461	106,615	28.5	71.5	2.7	5.2	63.1	67.7
Bexar (10%)			197,123	49,910	147,213	5,447	11,211	130,732	139,831	25.3	74.7	2.8	5.7	66.3	70.9
DISTRICT 124	205	Total:	194,508	31,543	162,965	7,366	19,685	137,649	154,239	16.2	83.8	3.8	10.1	70.8	79.3
	0.11 %	VAP:	143,923	26,583	117,340	5,405	14,444	97,623	110,543	18.5	81.5	3.8	10.0	67.8	76.8
Bexar (10%)			194,508	31,543	162,965	7,366	19,685	137,649	154,239	16.2	83.8	3.8	10.1	70.8	79.3
DISTRICT 125	8,481	Total:	202,784	45,977	156,807	9,333	14,105	134,510	145,889	22.7	77.3	4.6	7.0	66.3	71.9
	4.36 %	VAP:	151,994	38,061	113,933	6,838	9,564	97,048	105,438	25.0	75.0	4.5	6.3	63.8	69.4
Bexar (10%)			202,784	45,977	156,807	9,333	14,105	134,510	145,889	22.7	77.3	4.6	7.0	66.3	71.9
DISTRICT 126	-5,498	Total:	188,805	85,624	103,181	20,594	31,228	49,569	79,036	45.4	54.6	10.9	16.5	26.3	41.9
	-2.83 %	VAP:	142,610	70,172	72,438	15,317	21,379	33,653	54,228	49.2	50.8	10.7	15.0	23.6	38.0
Harris (4%)			188,805	85,624	103,181	20,594	31,228	49,569	79,036	45.4	54.6	10.9	16.5	26.3	41.9
DISTRICT 127	8,661	Total:	202,964	95,790	107,174	8,907	39,215	56,161	93,453	47.2	52.8	4.4	19.3	27.7	46.0
	4.46 %	VAP:	147,142	74,543	72,599	6,319	26,660	36,767	62,579	50.7	49.3	4.3	18.1	25.0	42.5
Harris (4%)			202,964	95,790	107,174	8,907	39,215	56,161	93,453	47.2	52.8	4.4	19.3	27.7	46.0

District Population Analysis with County Subtotals

HOUSE DISTRICTS - PLANH2316

	Deviation		Total	Anglo	Non-Anglo	Asian	Black	Hispanic	B+H	%Anglo	%Non-Anglo	%Asian	%Black	%Hispanic	%B+H
DISTRICT 128	-1,354	Total:	192,949	86,212	106,737	4,832	23,251	76,158	97,724	44.7	55.3	2.5	12.1	39.5	50.6
	-0.70 %	VAP:	142,045	69,774	72,271	3,583	15,883	50,065	65,196	49.1	50.9	2.5	11.2	35.2	45.9
Harris (4%)			192,949	86,212	106,737	4,832	23,251	76,158	97,724	44.7	55.3	2.5	12.1	39.5	50.6
DISTRICT 129	7,593	Total:	201,896	98,219	103,677	22,755	19,576	58,727	76,674	48.6	51.4	11.3	9.7	29.1	38.0
	3.91 %	VAP:	157,245	81,839	75,406	17,449	14,004	41,074	54,313	52.0	48.0	11.1	8.9	26.1	34.5
Harris (4%)			201,896	98,219	103,677	22,755	19,576	58,727	76,674	48.6	51.4	11.3	9.7	29.1	38.0
DISTRICT 130	-1,700	Total:	192,603	105,268	87,335	17,929	20,167	46,304	65,275	54.7	45.3	9.3	10.5	24.0	33.9
	-0.87 %	VAP:	138,299	79,817	58,482	12,172	13,437	30,202	43,123	57.7	42.3	8.8	9.7	21.8	31.2
Harris (4%)			192,603	105,268	87,335	17,929	20,167	46,304	65,275	54.7	45.3	9.3	10.5	24.0	33.9
DISTRICT 131	8,364	Total:	202,667	10,776	191,891	14,212	70,644	108,458	176,117	5.3	94.7	7.0	34.9	53.5	86.9
	4.30 %	VAP:	146,134	9,264	136,870	11,620	52,342	73,489	124,098	6.3	93.7	8.0	35.8	50.3	84.9
Harris (4%)			202,667	10,776	191,891	14,212	70,644	108,458	176,117	5.3	94.7	7.0	34.9	53.5	86.9
DISTRICT 132	2,407	Total:	196,710	84,777	111,933	26,233	27,784	56,092	82,007	43.1	56.9	13.3	14.1	28.5	41.7
	1.24 %	VAP:	142,413	65,452	76,961	18,125	18,752	38,150	55,922	46.0	54.0	12.7	13.2	26.8	39.3
Harris (4%)			196,710	84,777	111,933	26,233	27,784	56,092	82,007	43.1	56.9	13.3	14.1	28.5	41.7
DISTRICT 133	-4,656	Total:	189,647	93,808	95,839	27,113	30,849	36,416	65,490	49.5	50.5	14.3	16.3	19.2	34.5
	-2.40 %	VAP:	148,744	76,504	72,240	20,345	23,199	27,160	49,284	51.4	48.6	13.7	15.6	18.3	33.1
Harris (4%)			189,647	93,808	95,839	27,113	30,849	36,416	65,490	49.5	50.5	14.3	16.3	19.2	34.5
DISTRICT 134	2,710	Total:	197,013	115,911	81,102	33,415	15,021	30,240	44,277	58.8	41.2	17.0	7.6	15.3	22.5
	1.39 %	VAP:	163,800	99,276	64,524	25,815	12,137	24,117	35,712	60.6	39.4	15.8	7.4	14.7	21.8
Harris (4%)			197,013	115,911	81,102	33,415	15,021	30,240	44,277	58.8	41.2	17.0	7.6	15.3	22.5
DISTRICT 135	8,869	Total:	203,172	40,604	162,568	20,108	48,527	94,791	140,209	20.0	80.0	9.9	23.9	46.7	69.0
	4.56 %	VAP:	144,609	32,346	112,263	15,143	32,064	64,709	95,232	22.4	77.6	10.5	22.2	44.7	65.9
Harris (4%)			203,172	40,604	162,568	20,108	48,527	94,791	140,209	20.0	80.0	9.9	23.9	46.7	69.0
DISTRICT 136	9,284	Total:	203,587	95,336	108,251	34,434	20,794	50,375	69,221	46.8	53.2	16.9	10.2	24.7	34.0
	4.78 %	VAP:	152,857	77,078	75,779	23,529	14,503	35,055	48,606	50.4	49.6	15.4	9.5	22.9	31.8
Williamson (33%)			203,587	95,336	108,251	34,434	20,794	50,375	69,221	46.8	53.2	16.9	10.2	24.7	34.0
DISTRICT 137	1,794	Total:	196,097	28,661	167,436	24,283	40,165	103,911	141,336	14.6	85.4	12.4	20.5	53.0	72.1
	0.92 %	VAP:	147,453	24,594	122,859	18,744	30,561	74,032	102,737	16.7	83.3	12.7	20.7	50.2	69.7
Harris (4%)			196,097	28,661	167,436	24,283	40,165	103,911	141,336	14.6	85.4	12.4	20.5	53.0	72.1
DISTRICT 138	4,116	Total:	198,419	73,216	125,203	22,889	19,897	81,554	99,691	36.9	63.1	11.5	10.0	41.1	50.2
	2.12 %	VAP:	152,454	61,924	90,530	18,121	14,323	56,867	70,158	40.6	59.4	11.9	9.4	37.3	46.0
Harris (4%)			198,419	73,216	125,203	22,889	19,897	81,554	99,691	36.9	63.1	11.5	10.0	41.1	50.2

District Population Analysis with County Subtotals

HOUSE DISTRICTS - PLANH2316

	Deviation		Total	Anglo	Non-Anglo	Asian	Black	Hispanic	B+H	%Anglo	%Non-Anglo	%Asian	%Black	%Hispanic	%B+H
DISTRICT 139	7,847	Total:	202,150	27,127	175,023	11,993	74,896	88,768	161,423	13.4	86.6	5.9	37.0	43.9	79.9
	4.04 %	VAP:	148,506	22,605	125,901	9,628	55,982	60,175	114,969	15.2	84.8	6.5	37.7	40.5	77.4
Harris (4%)			202,150	27,127	175,023	11,993	74,896	88,768	161,423	13.4	86.6	5.9	37.0	43.9	79.9
DISTRICT 140	-8,115	Total:	186,188	10,455	175,733	4,046	19,015	153,383	170,947	5.6	94.4	2.2	10.2	82.4	91.8
	-4.18 %	VAP:	130,011	8,975	121,036	3,182	13,758	104,227	117,283	6.9	93.1	2.4	10.6	80.2	90.2
Harris (4%)			186,188	10,455	175,733	4,046	19,015	153,383	170,947	5.6	94.4	2.2	10.2	82.4	91.8
DISTRICT 141	7,192	Total:	201,495	12,361	189,134	4,028	93,324	92,940	183,528	6.1	93.9	2.0	46.3	46.1	91.1
	3.70 %	VAP:	141,906	10,561	131,345	3,129	67,019	61,536	127,128	7.4	92.6	2.2	47.2	43.4	89.6
Harris (4%)			201,495	12,361	189,134	4,028	93,324	92,940	183,528	6.1	93.9	2.0	46.3	46.1	91.1
DISTRICT 142	-691	Total:	193,612	24,315	169,297	5,407	74,397	90,347	162,243	12.6	87.4	2.8	38.4	46.7	83.8
	-0.36 %	VAP:	138,996	19,863	119,133	3,954	55,176	60,008	113,876	14.3	85.7	2.8	39.7	43.2	81.9
Harris (4%)			193,612	24,315	169,297	5,407	74,397	90,347	162,243	12.6	87.4	2.8	38.4	46.7	83.8
DISTRICT 143	6,226	Total:	200,529	20,298	180,231	2,524	26,373	152,081	176,430	10.1	89.9	1.3	13.2	75.8	88.0
	3.20 %	VAP:	143,834	17,239	126,595	1,937	19,229	105,353	123,539	12.0	88.0	1.3	13.4	73.2	85.9
Harris (4%)			200,529	20,298	180,231	2,524	26,373	152,081	176,430	10.1	89.9	1.3	13.2	75.8	88.0
DISTRICT 144	9,657	Total:	203,960	27,741	176,219	6,820	15,572	154,151	167,926	13.6	86.4	3.3	7.6	75.6	82.3
	4.97 %	VAP:	146,211	23,873	122,338	5,195	10,526	106,248	115,895	16.3	83.7	3.6	7.2	72.7	79.3
Harris (4%)			203,960	27,741	176,219	6,820	15,572	154,151	167,926	13.6	86.4	3.3	7.6	75.6	82.3
DISTRICT 145	-5,401	Total:	188,902	44,351	144,551	6,831	17,271	119,810	135,730	23.5	76.5	3.6	9.1	63.4	71.9
	-2.78 %	VAP:	146,523	38,509	108,014	5,260	12,954	88,746	100,976	26.3	73.7	3.6	8.8	60.6	68.9
Harris (4%)			188,902	44,351	144,551	6,831	17,271	119,810	135,730	23.5	76.5	3.6	9.1	63.4	71.9
DISTRICT 146	-2,026	Total:	192,277	31,442	160,835	16,835	87,934	56,834	142,206	16.4	83.6	8.8	45.7	29.6	74.0
	-1.04 %	VAP:	146,202	26,787	119,415	14,127	66,568	38,846	103,896	18.3	81.7	9.7	45.5	26.6	71.1
Harris (4%)			192,277	31,442	160,835	16,835	87,934	56,834	142,206	16.4	83.6	8.8	45.7	29.6	74.0
DISTRICT 147	6,730	Total:	201,033	42,861	158,172	18,042	66,231	74,413	138,250	21.3	78.7	9.0	32.9	37.0	68.8
	3.46 %	VAP:	162,711	40,306	122,405	15,941	52,354	53,897	104,849	24.8	75.2	9.8	32.2	33.1	64.4
Harris (4%)			201,033	42,861	158,172	18,042	66,231	74,413	138,250	21.3	78.7	9.0	32.9	37.0	68.8
DISTRICT 148	9,336	Total:	203,639	38,683	164,956	17,747	32,124	114,852	145,005	19.0	81.0	8.7	15.8	56.4	71.2
	4.80 %	VAP:	151,087	33,459	117,628	14,117	23,049	79,668	101,673	22.1	77.9	9.3	15.3	52.7	67.3
Harris (4%)			203,639	38,683	164,956	17,747	32,124	114,852	145,005	19.0	81.0	8.7	15.8	56.4	71.2
DISTRICT 149	4,437	Total:	198,740	26,274	172,466	38,185	53,800	81,049	132,279	13.2	86.8	19.2	27.1	40.8	66.6
	2.28 %	VAP:	149,180	22,048	127,132	31,181	37,737	58,099	94,302	14.8	85.2	20.9	25.3	38.9	63.2
Harris (4%)			198,740	26,274	172,466	38,185	53,800	81,049	132,279	13.2	86.8	19.2	27.1	40.8	66.6

District Population Analysis with County Subtotals

HOUSE DISTRICTS - PLANH2316

	Deviation		Total	Anglo	Non-Anglo	Asian	Black	Hispanic	B+H	%Anglo	%Non-Anglo	%Asian	%Black	%Hispanic	%B+H
DISTRICT 150	1,375	Total:	195,678	84,819	110,859	16,707	34,223	57,700	90,012	43.3	56.7	8.5	17.5	29.5	46.0
	0.71 %	VAP:	141,469	65,933	75,536	11,944	23,073	38,265	60,432	46.6	53.4	8.4	16.3	27.0	42.7
Harris (4%)			195,678	84,819	110,859	16,707	34,223	57,700	90,012	43.3	56.7	8.5	17.5	29.5	46.0

Population and Voter Data
with Voter Registration Comparison

HOUSE DISTRICTS - PLANH2316

			Population									Total Voter Registration			Non-Suspense Voter Registration		
District	Deviation		Total	%Anglo	%Non-Anglo	%Asian	%Black	%Hispanic	%B+H	General Election	Turnout	Total	SSVR	TO/VR	Total	SSVR	TO/VR
1	692	Total:	194,995	65.9	34.1	1.3	21.6	7.8	29.1	2022	60,400	131,663	2.8 %	45.9 %	116,000	2.7 %	52.1 %
	0.36%	VAP:	150,743	68.7	31.3	1.2	20.0	6.6	26.4	2020	85,126	131,576	2.5 %	64.7 %	118,269	2.4 %	72.0 %
2	1,981	Total:	196,284	71.1	28.9	1.2	7.3	16.9	23.9	2022	63,555	128,965	7.4 %	49.3 %	115,358	7.4 %	55.1 %
	1.02%	VAP:	149,984	74.4	25.6	1.2	6.8	14.0	20.6	2020	80,790	122,319	6.5 %	66.0 %	110,026	6.6 %	73.4 %
3	8,174	Total:	202,477	59.7	40.3	3.5	4.7	29.7	34.0	2022	65,165	131,320	13.4 %	49.6 %	120,698	13.6 %	54.0 %
	4.21%	VAP:	147,859	63.7	36.3	3.2	4.4	26.0	30.1	2020	83,910	117,388	12.1 %	71.5 %	106,554	12.2 %	78.7 %
4	1,516	Total:	195,819	58.9	41.1	1.8	14.4	22.5	36.3	2022	58,099	127,697	11.4 %	45.5 %	112,586	11.6 %	51.6 %
	0.78%	VAP:	143,550	63.6	36.4	1.7	12.8	19.0	31.5	2020	77,499	113,981	9.8 %	68.0 %	103,146	10.0 %	75.1 %
5	-8,219	Total:	186,084	67.5	32.5	1.0	9.3	19.3	28.2	2022	64,339	126,696	7.5 %	50.8 %	115,628	7.5 %	55.6 %
	-4.23%	VAP:	142,286	71.3	28.7	0.9	8.8	15.8	24.4	2020	83,071	122,962	7.0 %	67.6 %	111,888	7.1 %	74.2 %
6	-5,298	Total:	189,005	56.2	43.8	2.6	19.1	20.3	38.8	2022	60,961	123,847	8.6 %	49.2 %	108,350	8.7 %	56.3 %
	-2.73%	VAP:	144,223	60.2	39.8	2.4	18.2	17.1	35.0	2020	81,036	117,434	8.0 %	69.0 %	108,536	8.1 %	74.7 %
7	8,500	Total:	202,803	57.7	42.3	1.5	21.7	16.9	38.1	2022	57,983	127,415	6.1 %	45.5 %	112,997	6.0 %	51.3 %
	4.37%	VAP:	153,884	61.4	38.6	1.4	20.9	13.8	34.4	2020	82,734	125,981	5.5 %	65.7 %	111,955	5.5 %	73.9 %
8	-1,704	Total:	192,599	59.9	40.1	0.9	14.8	22.0	36.3	2022	56,256	114,785	8.9 %	49.0 %	104,866	9.0 %	53.6 %
	-0.88%	VAP:	149,542	63.0	37.0	0.9	14.7	18.8	33.3	2020	73,885	110,504	8.2 %	66.9 %	100,529	8.3 %	73.5 %
9	5,599	Total:	199,902	64.5	35.5	1.1	15.2	16.8	31.7	2022	64,256	142,131	7.4 %	45.2 %	127,122	7.6 %	50.5 %
	2.88%	VAP:	156,851	67.4	32.6	1.0	14.5	14.5	28.7	2020	89,057	139,074	7.0 %	64.0 %	126,195	7.1 %	70.6 %
10	-1,848	Total:	192,455	55.3	44.7	1.4	14.0	27.0	40.4	2022	68,079	131,185	14.9 %	51.9 %	119,823	15.0 %	56.8 %
	-0.95%	VAP:	140,984	59.2	40.8	1.2	13.1	23.8	36.6	2020	85,932	120,084	14.5 %	71.6 %	111,139	14.5 %	77.3 %
11	-8,812	Total:	185,491	63.2	36.8	1.2	16.9	16.6	33.2	2022	58,672	122,920	6.6 %	47.7 %	110,943	6.6 %	52.9 %
	-4.54%	VAP:	143,703	66.4	33.6	1.1	16.2	14.0	30.0	2020	81,494	120,934	6.0 %	67.4 %	109,621	6.0 %	74.3 %
12	8,184	Total:	202,487	55.1	44.9	1.5	18.9	22.7	41.1	2022	61,825	120,522	10.1 %	51.3 %	109,554	9.9 %	56.4 %
	4.21%	VAP:	162,321	57.6	42.4	1.5	18.6	20.4	38.7	2020	81,199	115,572	9.8 %	70.3 %	106,426	9.7 %	76.3 %
13	-5,322	Total:	188,981	54.9	45.1	1.1	17.5	24.8	41.5	2022	54,715	125,362	12.1 %	43.6 %	106,995	11.8 %	51.1 %
	-2.74%	VAP:	145,156	59.3	40.7	1.0	16.3	21.0	37.0	2020	73,535	114,882	11.3 %	64.0 %	104,034	11.4 %	70.7 %
14	8,744	Total:	203,047	52.5	47.5	8.0	11.5	26.8	37.3	2022	49,118	105,538	15.1 %	46.5 %	88,524	15.1 %	55.5 %
	4.50%	VAP:	163,186	55.8	44.2	8.4	10.2	24.2	33.6	2020	70,933	102,062	15.0 %	69.5 %	88,296	15.0 %	80.3 %
15	5,882	Total:	200,185	60.5	39.5	8.1	9.0	20.2	28.7	2022	72,581	137,607	10.3 %	52.7 %	123,309	10.4 %	58.9 %
	3.03%	VAP:	147,396	63.7	36.3	7.6	8.0	18.4	26.0	2020	96,758	129,714	9.5 %	74.6 %	115,272	9.5 %	83.9 %
16	-4,251	Total:	190,052	59.9	40.1	2.2	7.5	28.1	35.1	2022	63,172	124,122	11.9 %	50.9 %	113,240	12.0 %	55.8 %
	-2.19%	VAP:	143,293	64.2	35.8	2.1	6.7	24.4	30.8	2020	81,491	111,243	11.0 %	73.3 %	100,376	11.0 %	81.2 %
17	8,670	Total:	202,973	49.0	51.0	1.1	8.1	40.1	47.5	2022	62,207	121,966	20.2 %	51.0 %	110,016	20.0 %	56.5 %
	4.46%	VAP:	153,215	54.1	45.9	1.0	7.7	34.9	42.3	2020	79,351	117,084	19.7 %	67.8 %	106,095	19.5 %	74.8 %
18	8,687	Total:	202,990	64.9	35.1	0.9	7.4	24.2	31.3	2022	56,195	127,755	10.1 %	44.0 %	121,880	10.1 %	46.1 %
	4.47%	VAP:	151,159	68.6	31.4	0.9	7.3	20.4	27.5	2020	78,999	119,847	8.3 %	65.9 %	112,067	8.2 %	70.5 %
19	8,692	Total:	202,995	72.8	27.2	3.5	2.0	19.0	20.6	2022	99,420	162,700	9.1 %	61.1 %	151,018	9.0 %	65.8 %
	4.47%	VAP:	159,395	76.3	23.7	3.0	1.6	16.2	17.6	2020	118,022	151,539	8.9 %	77.9 %	140,842	8.7 %	83.8 %
20	9,595	Total:	203,898	64.9	35.1	4.8	5.8	22.5	27.6	2022	85,990	149,946	12.0 %	57.3 %	135,574	12.0 %	63.4 %
	4.94%	VAP:	155,291	68.8	31.2	4.4	4.9	19.5	24.0	2020	105,804	138,160	11.6 %	76.6 %	126,396	11.6 %	83.7 %

For technical reasons, election results in Texas Legislative Council reports may vary slightly from the official election results. Complete official results for all elections are maintained by the Office of the Texas Secretary of State.
SSVR = Spanish surname voter registration

Population and Voter Data
with Voter Registration Comparison

HOUSE DISTRICTS - PLANH2316

			Population									Total Voter Registration			Non-Suspense Voter Registration		
District	Deviation		Total	%Anglo	%Non-Anglo	%Asian	%Black	%Hispanic	%B+H	General Election	Turnout	Total	SSVR	TO/VR	Total	SSVR	TO/VR
21	-6,311	Total:	187,992	70.8	29.2	2.9	13.5	10.5	23.7	2022	60,683	125,424	5.4 %	48.4 %	115,387	5.4 %	52.6 %
	-3.25%	VAP:	144,682	73.5	26.5	2.7	12.3	9.0	21.1	2020	85,072	123,927	5.1 %	68.6 %	112,772	5.1 %	75.4 %
22	-7,981	Total:	186,322	27.7	72.3	4.0	41.9	26.1	67.2	2022	38,843	101,346	10.5 %	38.3 %	90,311	10.9 %	43.0 %
	-4.11%	VAP:	141,013	31.0	69.0	4.0	41.0	23.3	63.8	2020	62,208	102,895	9.7 %	60.5 %	91,238	10.0 %	68.2 %
23	4,102	Total:	198,405	51.4	48.6	3.0	15.7	28.4	43.2	2022	56,516	127,869	16.5 %	44.2 %	113,182	16.7 %	49.9 %
	2.11%	VAP:	151,425	55.1	44.9	3.0	14.6	25.2	39.4	2020	80,944	124,279	16.0 %	65.1 %	110,757	16.2 %	73.1 %
24	4,545	Total:	198,848	60.0	40.0	5.3	11.0	21.8	32.2	2022	69,994	140,453	13.0 %	49.8 %	126,373	13.1 %	55.4 %
	2.34%	VAP:	149,421	63.0	37.0	5.0	10.4	19.2	29.3	2020	96,451	134,733	12.1 %	71.6 %	120,886	12.1 %	79.8 %
25	-7,448	Total:	186,855	43.0	57.0	7.1	19.1	29.8	47.9	2022	53,162	114,787	18.2 %	46.3 %	106,234	18.3 %	50.0 %
	-3.83%	VAP:	139,436	46.4	53.6	6.6	18.2	27.2	44.8	2020	74,211	107,972	17.8 %	68.7 %	98,861	17.8 %	75.1 %
26	5,508	Total:	199,811	42.1	57.9	21.1	12.3	23.5	35.2	2022	63,163	123,092	13.8 %	51.3 %	111,185	13.8 %	56.8 %
	2.83%	VAP:	140,059	44.6	55.4	19.9	11.7	22.5	33.7	2020	87,069	113,901	13.9 %	76.4 %	104,649	13.9 %	83.2 %
27	3,049	Total:	197,352	16.6	83.4	16.6	42.2	25.2	66.2	2022	60,028	129,223	14.0 %	46.5 %	118,327	14.3 %	50.7 %
	1.57%	VAP:	145,498	17.6	82.4	17.0	42.2	23.2	64.6	2020	87,168	121,175	13.5 %	71.9 %	112,711	13.8 %	77.3 %
28	3,324	Total:	197,627	39.6	60.4	19.4	13.1	27.1	39.5	2022	67,309	131,978	17.5 %	51.0 %	121,392	17.6 %	55.4 %
	1.71%	VAP:	142,051	42.1	57.9	19.2	12.1	25.3	37.1	2020	84,358	111,708	17.2 %	75.5 %	103,886	17.2 %	81.2 %
29	-9,127	Total:	185,176	44.0	56.0	9.0	13.7	32.1	45.1	2022	56,838	120,345	20.8 %	47.2 %	112,733	21.0 %	50.4 %
	-4.70%	VAP:	136,464	47.3	52.7	8.6	13.1	29.2	41.9	2020	80,773	115,702	19.8 %	69.8 %	106,957	20.0 %	75.5 %
30	-4,568	Total:	189,735	48.9	51.1	1.6	8.5	40.2	47.7	2022	57,479	119,614	27.7 %	48.1 %	107,430	27.3 %	53.5 %
	-2.35%	VAP:	143,889	53.1	46.9	1.6	7.6	36.3	43.5	2020	76,771	119,289	27.6 %	64.4 %	107,564	27.0 %	71.4 %
31	-9,337	Total:	184,966	24.4	75.6	0.6	1.8	71.9	73.5	2022	53,140	117,233	62.8 %	45.3 %	107,996	62.7 %	49.2 %
	-4.81%	VAP:	137,003	26.9	73.1	0.6	2.0	69.1	70.9	2020	70,051	116,203	63.9 %	60.3 %	108,334	64.1 %	64.7 %
32	-6,855	Total:	187,448	44.7	55.3	4.8	5.0	44.3	48.4	2022	60,254	124,468	32.1 %	48.4 %	108,007	32.7 %	55.8 %
	-3.53%	VAP:	146,778	48.2	51.8	4.6	4.6	40.8	44.9	2020	80,929	120,396	31.6 %	67.2 %	104,182	32.2 %	77.7 %
33	-3,764	Total:	190,539	56.6	43.4	11.8	10.9	18.6	29.0	2022	69,143	131,005	9.3 %	52.8 %	119,885	9.4 %	57.7 %
	-1.94%	VAP:	140,932	59.4	40.6	11.6	10.1	16.5	26.3	2020	90,967	119,728	8.8 %	76.0 %	111,145	8.8 %	81.8 %
34	-4,743	Total:	189,560	20.2	79.8	1.2	4.6	74.0	77.6	2022	39,176	108,248	64.5 %	36.2 %	96,278	65.3 %	40.7 %
	-2.44%	VAP:	143,094	22.5	77.5	1.1	4.2	71.5	75.2	2020	59,459	109,247	64.5 %	54.4 %	96,281	65.3 %	61.8 %
35	-975	Total:	193,328	4.3	95.7	0.4	0.5	94.9	95.1	2022	25,839	80,188	85.4 %	32.2 %	74,777	85.8 %	34.6 %
	-0.50%	VAP:	128,027	5.3	94.7	0.4	0.4	93.9	94.1	2020	40,158	74,562	86.4 %	53.9 %	69,795	86.8 %	57.5 %
36	-7,572	Total:	186,731	5.3	94.7	0.8	0.6	93.4	93.6	2022	28,423	91,322	81.8 %	31.1 %	85,678	82.4 %	33.2 %
	-3.90%	VAP:	131,138	6.4	93.6	0.9	0.5	92.3	92.5	2020	47,113	85,806	82.9 %	54.9 %	80,384	83.6 %	58.6 %
37	-9,411	Total:	184,892	14.2	85.8	1.2	1.4	83.1	84.0	2022	40,556	103,507	70.4 %	39.2 %	92,386	71.3 %	43.9 %
	-4.84%	VAP:	135,324	16.9	83.1	1.3	1.3	80.2	81.1	2020	55,298	100,230	70.5 %	55.2 %	90,148	71.3 %	61.3 %
38	-8,151	Total:	186,152	4.6	95.4	0.7	0.6	94.2	94.5	2022	29,864	100,712	83.0 %	29.7 %	91,759	83.4 %	32.5 %
	-4.19%	VAP:	132,804	5.3	94.7	0.8	0.5	93.4	93.7	2020	48,385	97,425	84.2 %	49.7 %	90,173	84.4 %	53.7 %
39	-8,104	Total:	186,199	6.4	93.6	0.5	0.5	92.7	92.9	2022	30,549	91,945	83.1 %	33.2 %	86,164	83.7 %	35.5 %
	-4.17%	VAP:	129,174	8.1	91.9	0.5	0.4	90.9	91.1	2020	47,379	87,171	83.7 %	54.4 %	81,602	84.2 %	58.1 %
40	-8,848	Total:	185,455	4.7	95.3	1.4	1.2	92.7	93.5	2022	30,207	87,549	83.5 %	34.5 %	82,173	84.0 %	36.8 %
	-4.55%	VAP:	128,995	5.5	94.5	1.5	1.3	91.7	92.7	2020	45,725	81,197	84.8 %	56.3 %	76,145	85.1 %	60.0 %

For technical reasons, election results in Texas Legislative Council reports may vary slightly from the official election results. Complete official results for all elections are maintained by the Office of the Texas Secretary of State.
SSVR = Spanish surname voter registration

Population and Voter Data
with Voter Registration Comparison

HOUSE DISTRICTS - PLANH2316

			Population									Total Voter Registration			Non-Suspense Voter Registration		
District	Deviation		Total	%Anglo	%Non-Anglo	%Asian	%Black	%Hispanic	%B+H	General Election	Turnout	Total	SSVR	TO/VR	Total	SSVR	TO/VR
41	-5,098	Total:	189,205	9.9	90.1	2.8	1.2	86.1	86.8	2022	40,038	101,767	71.9 %	39.3 %	93,573	72.6 %	42.8 %
	-2.62%	VAP:	139,455	11.4	88.6	3.0	1.1	84.3	85.1	2020	59,789	96,191	72.1 %	62.2 %	88,570	72.8 %	67.5 %
42	-9,575	Total:	184,728	3.8	96.2	0.9	0.7	94.8	95.2	2022	35,294	103,602	84.8 %	34.1 %	92,557	85.3 %	38.1 %
	-4.93%	VAP:	132,081	4.0	96.0	0.9	0.7	94.4	94.9	2020	53,651	100,364	85.0 %	53.5 %	92,530	85.5 %	58.0 %
43	2,277	Total:	196,580	30.6	69.4	2.0	3.6	62.8	65.8	2022	49,704	122,799	54.1 %	40.5 %	108,506	54.1 %	45.8 %
	1.17%	VAP:	149,566	33.4	66.6	2.0	3.6	59.7	63.0	2020	71,668	122,445	54.5 %	58.5 %	110,414	54.8 %	64.9 %
44	-1,944	Total:	192,359	47.9	52.1	3.0	9.1	39.1	47.0	2022	63,024	132,352	25.3 %	47.6 %	118,434	25.5 %	53.2 %
	-1.00%	VAP:	142,911	51.7	48.3	2.7	8.4	35.5	43.3	2020	85,713	123,585	25.1 %	69.4 %	112,076	25.2 %	76.5 %
45	7,104	Total:	201,407	44.8	55.2	4.7	6.2	43.3	48.6	2022	67,348	133,400	28.6 %	50.5 %	115,064	28.8 %	58.5 %
	3.66%	VAP:	154,436	47.6	52.4	4.9	6.0	40.0	45.5	2020	84,114	121,657	28.3 %	69.1 %	105,810	28.5 %	79.5 %
46	9,021	Total:	203,324	35.1	64.9	7.6	19.7	37.3	55.7	2022	64,732	134,656	18.8 %	48.1 %	120,719	19.0 %	53.6 %
	4.64%	VAP:	151,543	38.7	61.3	7.4	19.2	33.8	52.1	2020	87,522	124,707	18.7 %	70.2 %	114,924	18.9 %	76.2 %
47	9,340	Total:	203,643	62.1	37.9	16.1	4.0	15.9	19.5	2022	85,985	145,800	8.6 %	59.0 %	132,462	8.5 %	64.9 %
	4.81%	VAP:	153,837	64.7	35.3	14.7	3.9	14.7	18.2	2020	111,686	144,364	8.6 %	77.4 %	132,968	8.6 %	84.0 %
48	8,283	Total:	202,586	60.2	39.8	8.6	5.1	24.6	29.0	2022	89,491	152,561	14.5 %	58.7 %	137,170	14.3 %	65.2 %
	4.26%	VAP:	161,721	62.3	37.7	8.1	4.9	22.9	27.3	2020	114,959	150,257	14.3 %	76.5 %	137,766	14.4 %	83.4 %
49	9,255	Total:	203,558	57.1	42.9	9.7	5.1	26.6	31.1	2022	86,393	159,083	13.0 %	54.3 %	133,556	13.0 %	64.7 %
	4.76%	VAP:	174,979	59.4	40.6	9.9	4.9	24.1	28.5	2020	109,391	157,838	12.7 %	69.3 %	140,185	12.8 %	78.0 %
50	7,779	Total:	202,082	30.7	69.3	11.2	14.9	43.1	56.7	2022	49,733	113,040	19.1 %	44.0 %	97,730	19.2 %	50.9 %
	4.00%	VAP:	158,533	34.6	65.4	11.5	14.3	39.0	52.3	2020	72,340	109,847	19.2 %	65.9 %	98,938	19.4 %	73.1 %
51	9,205	Total:	203,508	30.5	69.5	4.4	9.5	55.2	63.6	2022	52,469	122,349	30.4 %	42.9 %	104,252	31.0 %	50.3 %
	4.74%	VAP:	160,986	35.2	64.8	4.6	9.3	50.1	58.6	2020	73,606	118,225	31.7 %	62.3 %	105,577	32.3 %	69.7 %
52	7,229	Total:	201,532	54.0	46.0	10.2	9.2	25.3	33.6	2022	79,972	144,992	14.8 %	55.2 %	132,695	14.8 %	60.3 %
	3.72%	VAP:	144,897	57.6	42.4	9.1	8.6	22.9	30.9	2020	96,211	126,527	14.7 %	76.0 %	116,388	14.7 %	82.7 %
53	5,245	Total:	199,548	57.9	42.1	1.2	2.4	36.6	38.5	2022	80,794	146,781	24.5 %	55.0 %	134,428	24.5 %	60.1 %
	2.70%	VAP:	159,656	62.0	38.0	1.0	2.2	32.5	34.4	2020	100,186	141,931	24.4 %	70.6 %	130,439	24.3 %	76.8 %
54	-9,013	Total:	185,290	38.7	61.3	5.0	31.4	24.7	53.2	2022	39,934	110,040	13.0 %	36.3 %	87,214	12.8 %	45.8 %
	-4.64%	VAP:	134,595	42.5	57.5	5.0	28.7	22.3	49.1	2020	59,449	105,436	12.8 %	56.4 %	86,122	12.7 %	69.0 %
55	-8,946	Total:	185,357	45.9	54.1	4.9	22.9	25.8	46.6	2022	48,358	117,967	14.1 %	41.0 %	98,483	14.3 %	49.1 %
	-4.60%	VAP:	137,568	50.1	49.9	4.5	20.9	22.6	42.4	2020	68,586	110,530	13.7 %	62.1 %	94,636	13.8 %	72.5 %
56	5,672	Total:	199,975	59.7	40.3	2.9	12.0	23.8	34.9	2022	62,330	148,152	12.2 %	42.1 %	110,088	12.8 %	56.6 %
	2.92%	VAP:	152,415	63.6	36.4	2.9	10.7	20.7	31.0	2020	82,194	118,961	12.5 %	69.1 %	106,728	12.5 %	77.0 %
57	-7,772	Total:	186,531	54.6	45.4	7.6	14.4	21.3	34.9	2022	65,109	123,329	10.6 %	52.8 %	110,746	10.7 %	58.8 %
	-4.00%	VAP:	133,748	58.5	41.5	7.1	12.9	19.0	31.3	2020	85,437	113,716	10.3 %	75.1 %	104,329	10.4 %	81.9 %
58	-5,171	Total:	189,132	66.7	33.3	1.6	4.8	23.4	27.7	2022	60,143	123,695	12.0 %	48.6 %	111,375	11.9 %	54.0 %
	-2.66%	VAP:	140,933	70.3	29.7	1.4	4.2	20.3	24.2	2020	77,407	112,916	11.0 %	68.6 %	103,425	11.0 %	74.8 %
59	1,155	Total:	195,458	68.0	32.0	2.4	9.2	17.8	26.1	2022	60,353	122,460	8.5 %	49.3 %	108,803	8.2 %	55.5 %
	0.59%	VAP:	152,143	71.2	28.8	2.1	8.3	15.4	23.2	2020	77,680	115,787	8.3 %	67.1 %	104,621	8.1 %	74.2 %
60	-8,571	Total:	185,732	78.0	22.0	1.3	2.2	14.9	16.9	2022	75,833	140,618	7.6 %	53.9 %	124,812	7.5 %	60.8 %
	-4.41%	VAP:	140,599	80.7	19.3	1.1	1.8	12.5	14.2	2020	92,736	128,382	7.0 %	72.2 %	115,913	7.0 %	80.0 %

For technical reasons, election results in Texas Legislative Council reports may vary slightly from the official election results. Complete official results for all elections are maintained by the Office of the Texas Secretary of State.
SSVR = Spanish surname voter registration

Population and Voter Data
with Voter Registration Comparison

HOUSE DISTRICTS - PLANH2316

			Population									Total Voter Registration			Non-Suspense Voter Registration		
District	Deviation		Total	%Anglo	%Non-Anglo	%Asian	%Black	%Hispanic	%B+H	General Election	Turnout	Total	SSVR	TO/VR	Total	SSVR	TO/VR
61	7,992	Total:	202,295	51.4	48.6	22.5	12.3	12.0	23.8	2022	71,037	132,653	7.3 %	53.6 %	118,715	7.3 %	59.8 %
	4.11%	VAP:	139,746	54.8	45.2	20.7	11.5	11.0	22.2	2020	96,130	121,624	7.3 %	79.0 %	109,829	7.3 %	87.5 %
62	-7,509	Total:	186,794	71.9	28.1	1.7	7.2	14.4	21.2	2022	62,823	126,764	5.7 %	49.6 %	113,426	5.6 %	55.4 %
	-3.86%	VAP:	144,154	75.4	24.6	1.5	6.4	11.8	18.1	2020	82,446	119,898	5.1 %	68.8 %	108,651	5.0 %	75.9 %
63	8,016	Total:	202,319	50.0	50.0	14.3	11.9	22.0	33.2	2022	65,573	127,207	10.0 %	51.5 %	111,192	9.9 %	59.0 %
	4.13%	VAP:	152,377	53.3	46.7	13.6	11.3	19.7	30.6	2020	91,229	124,762	9.7 %	73.1 %	111,527	9.7 %	81.8 %
64	-1,441	Total:	192,862	63.3	36.7	3.3	8.6	22.1	30.1	2022	69,119	133,347	11.0 %	51.8 %	116,697	11.0 %	59.2 %
	-0.74%	VAP:	153,317	66.0	34.0	3.5	8.2	19.4	27.2	2020	87,259	124,284	10.4 %	70.2 %	110,931	10.4 %	78.7 %
65	7,946	Total:	202,249	51.6	48.4	14.4	13.3	19.0	31.6	2022	73,122	138,255	9.1 %	52.9 %	122,749	9.1 %	59.6 %
	4.09%	VAP:	154,144	54.2	45.8	14.0	12.7	17.0	29.3	2020	95,928	128,384	8.8 %	74.7 %	115,994	8.8 %	82.7 %
66	4,415	Total:	198,718	55.3	44.7	20.4	10.0	12.5	22.0	2022	73,033	136,923	6.6 %	53.3 %	120,611	6.5 %	60.6 %
	2.27%	VAP:	149,863	57.7	42.3	19.5	9.4	11.3	20.4	2020	97,506	127,254	6.4 %	76.6 %	114,380	6.4 %	85.2 %
67	6,585	Total:	200,888	51.7	48.3	14.2	12.3	19.6	31.3	2022	67,965	132,006	9.2 %	51.5 %	116,811	9.2 %	58.2 %
	3.39%	VAP:	148,161	55.6	44.4	13.3	11.2	17.4	28.3	2020	89,719	120,287	8.9 %	74.6 %	107,769	8.9 %	83.3 %
68	-559	Total:	193,744	72.9	27.1	1.0	3.3	19.7	22.6	2022	70,277	134,240	9.4 %	52.4 %	122,208	9.2 %	57.5 %
	-0.29%	VAP:	150,323	76.6	23.4	1.0	2.8	16.4	19.0	2020	89,578	129,726	9.1 %	69.1 %	118,136	8.9 %	75.8 %
69	-8,785	Total:	185,518	64.7	35.3	2.7	10.4	19.7	29.3	2022	51,961	118,444	11.2 %	43.9 %	104,159	11.3 %	49.9 %
	-4.52%	VAP:	144,494	68.1	31.9	2.5	9.4	17.1	26.1	2020	73,085	123,574	10.9 %	59.1 %	104,177	11.0 %	70.2 %
70	-8,729	Total:	185,574	45.9	54.1	24.8	12.4	15.4	27.3	2022	60,410	112,556	7.0 %	53.7 %	98,290	6.8 %	61.5 %
	-4.49%	VAP:	146,914	49.3	50.7	23.4	11.7	14.0	25.3	2020	82,924	110,584	6.8 %	75.0 %	98,660	6.7 %	84.1 %
71	-2,986	Total:	191,317	61.9	38.1	2.5	9.4	24.5	33.0	2022	53,748	115,132	15.4 %	46.7 %	99,643	15.2 %	53.9 %
	-1.54%	VAP:	146,476	65.5	34.5	2.3	8.3	21.6	29.5	2020	74,372	111,728	15.0 %	66.6 %	99,408	14.9 %	74.8 %
72	-7,882	Total:	186,421	52.8	47.2	1.9	4.8	39.1	43.1	2022	49,695	109,265	26.0 %	45.5 %	95,580	25.7 %	52.0 %
	-4.06%	VAP:	143,348	56.2	43.8	1.8	4.2	35.9	39.6	2020	70,271	109,419	25.4 %	64.2 %	96,513	25.3 %	72.8 %
73	6,858	Total:	201,161	67.9	32.1	2.1	2.9	24.5	27.0	2022	97,561	164,742	14.3 %	59.2 %	150,206	14.2 %	65.0 %
	3.53%	VAP:	157,622	71.2	28.8	1.9	2.6	21.6	23.9	2020	115,065	147,186	13.9 %	78.2 %	135,836	13.8 %	84.7 %
74	8,936	Total:	203,239	13.9	86.1	1.4	2.7	81.6	83.6	2022	39,097	118,852	68.3 %	32.9 %	105,349	69.7 %	37.1 %
	4.60%	VAP:	149,920	16.3	83.7	1.4	2.5	79.1	81.1	2020	60,950	116,887	68.2 %	52.1 %	105,104	69.6 %	58.0 %
75	6,202	Total:	200,505	5.6	94.4	1.2	3.1	90.5	92.7	2022	28,980	103,975	75.8 %	27.9 %	94,537	76.9 %	30.7 %
	3.19%	VAP:	137,361	6.0	94.0	1.1	2.8	90.1	92.3	2020	49,362	93,630	76.9 %	52.7 %	85,653	77.8 %	57.6 %
76	4,245	Total:	198,548	20.5	79.5	33.1	23.8	22.7	45.6	2022	51,095	118,843	15.2 %	43.0 %	108,779	15.3 %	47.0 %
	2.18%	VAP:	148,367	22.3	77.7	33.5	22.1	21.7	43.2	2020	81,643	113,158	15.3 %	72.1 %	105,115	15.5 %	77.7 %
77	9,618	Total:	203,921	7.8	92.2	1.4	2.9	88.3	90.3	2022	34,723	119,290	75.7 %	29.1 %	105,582	77.3 %	32.9 %
	4.95%	VAP:	158,812	8.4	91.6	1.4	2.6	87.7	89.7	2020	59,788	120,126	76.6 %	49.8 %	107,499	77.8 %	55.6 %
78	9,483	Total:	203,786	18.8	81.2	3.3	5.7	72.8	77.1	2022	51,463	132,418	54.4 %	38.9 %	116,960	55.9 %	44.0 %
	4.88%	VAP:	153,882	21.1	78.9	3.3	5.2	70.4	74.8	2020	76,451	127,481	53.9 %	60.0 %	113,867	55.1 %	67.1 %
79	7,076	Total:	201,379	12.9	87.1	2.4	5.5	79.7	83.9	2022	43,899	123,254	67.3 %	35.6 %	109,538	69.4 %	40.1 %
	3.64%	VAP:	154,313	14.0	86.0	2.4	5.0	78.6	82.7	2020	69,243	120,506	67.4 %	57.5 %	107,527	69.3 %	64.4 %
80	-1,702	Total:	192,601	15.4	84.6	0.6	1.3	82.2	83.1	2022	40,931	110,805	73.3 %	36.9 %	100,015	73.4 %	40.9 %
	-0.88%	VAP:	135,888	17.7	82.3	0.6	1.3	79.7	80.8	2020	57,824	108,327	73.3 %	53.4 %	99,639	73.5 %	58.0 %

For technical reasons, election results in Texas Legislative Council reports may vary slightly from the official election results. Complete official results for all elections are maintained by the Office of the Texas Secretary of State.
SSVR = Spanish surname voter registration

Population and Voter Data
with Voter Registration Comparison

HOUSE DISTRICTS - PLANH2316

			Population									Total Voter Registration			Non-Suspense Voter Registration		
District	Deviation		Total	%Anglo	%Non-Anglo	%Asian	%Black	%Hispanic	%B+H	General Election	Turnout	Total	SSVR	TO/VR	Total	SSVR	TO/VR
81	-9,633	Total:	184,670	31.6	68.4	1.7	5.6	60.2	65.0	2022	29,571	94,382	45.0 %	31.3 %	84,329	46.0 %	35.1 %
	-4.96%	VAP:	133,588	35.0	65.0	1.7	5.3	56.7	61.5	2020	51,209	91,778	43.7 %	55.8 %	82,540	44.4 %	62.0 %
82	-6,627	Total:	187,676	44.7	55.3	2.6	7.4	43.9	50.6	2022	44,252	106,947	30.2 %	41.4 %	88,988	30.6 %	49.7 %
	-3.41%	VAP:	136,280	47.9	52.1	2.4	7.1	40.7	47.4	2020	65,084	100,640	29.1 %	64.7 %	90,309	29.3 %	72.1 %
83	-8,334	Total:	185,969	56.6	43.4	2.0	5.2	35.0	39.4	2022	59,167	120,628	24.4 %	49.0 %	107,981	23.9 %	54.8 %
	-4.29%	VAP:	140,204	60.1	39.9	1.9	4.6	31.6	35.9	2020	79,867	116,926	24.2 %	68.3 %	105,783	23.7 %	75.5 %
84	-6,779	Total:	187,524	42.1	57.9	4.4	13.3	39.2	51.4	2022	40,323	103,741	29.6 %	38.9 %	84,178	29.8 %	47.9 %
	-3.49%	VAP:	144,770	45.7	54.3	4.8	12.5	35.3	47.3	2020	62,915	103,406	29.2 %	60.8 %	87,345	29.3 %	72.0 %
85	8,661	Total:	202,964	47.7	52.3	8.5	14.1	28.6	42.0	2022	68,499	135,779	15.6 %	50.4 %	124,282	15.5 %	55.1 %
	4.46%	VAP:	154,177	51.5	48.5	7.7	14.3	25.0	38.9	2020	96,701	137,610	15.2 %	70.3 %	127,901	15.1 %	75.6 %
86	-8,995	Total:	185,308	60.6	39.4	2.0	4.1	31.2	34.7	2022	57,076	116,660	18.7 %	48.9 %	104,382	18.3 %	54.7 %
	-4.63%	VAP:	138,631	64.7	35.3	1.9	3.4	27.4	30.5	2020	77,800	115,191	17.9 %	67.5 %	103,304	17.7 %	75.3 %
87	-6,855	Total:	187,448	45.5	54.5	4.4	8.7	39.4	47.4	2022	39,356	96,881	24.0 %	40.6 %	83,694	23.8 %	47.0 %
	-3.53%	VAP:	138,418	50.1	49.9	3.9	7.8	35.4	42.9	2020	58,548	97,194	23.1 %	60.2 %	85,357	23.0 %	68.6 %
88	-8,244	Total:	186,059	46.5	53.5	0.7	4.0	47.6	51.0	2022	44,218	106,362	33.5 %	41.6 %	94,841	33.1 %	46.6 %
	-4.24%	VAP:	135,454	50.2	49.8	0.7	3.9	43.6	47.2	2020	63,478	107,965	33.1 %	58.8 %	96,800	32.7 %	65.6 %
89	-33	Total:	194,270	52.5	47.5	14.6	11.7	19.3	30.4	2022	67,562	129,728	9.5 %	52.1 %	117,661	9.6 %	57.4 %
	-0.02%	VAP:	139,747	55.8	44.2	14.1	10.6	17.2	27.4	2020	91,235	121,052	9.2 %	75.4 %	111,191	9.2 %	82.1 %
90	8,076	Total:	202,379	17.0	83.0	2.8	14.4	65.6	79.3	2022	33,059	91,958	42.3 %	36.0 %	82,433	44.0 %	40.1 %
	4.16%	VAP:	145,431	20.3	79.7	2.8	14.2	62.1	75.8	2020	52,114	88,771	41.8 %	58.7 %	80,198	43.2 %	65.0 %
91	-7,543	Total:	186,760	53.5	46.5	7.7	9.2	27.4	35.9	2022	54,991	113,329	14.6 %	48.5 %	99,968	14.8 %	55.0 %
	-3.88%	VAP:	141,029	57.7	42.3	7.6	8.0	24.1	31.6	2020	76,281	110,717	14.0 %	68.9 %	98,550	14.1 %	77.4 %
92	-5,994	Total:	188,309	27.5	72.5	10.1	28.9	32.5	60.3	2022	35,526	91,390	16.6 %	38.9 %	74,755	17.3 %	47.5 %
	-3.08%	VAP:	144,186	31.2	68.8	10.5	27.5	29.2	56.0	2020	55,912	88,773	16.0 %	63.0 %	74,191	16.5 %	75.4 %
93	1,482	Total:	195,785	51.5	48.5	10.4	13.1	23.5	35.6	2022	59,393	126,309	14.3 %	47.0 %	110,779	14.5 %	53.6 %
	0.76%	VAP:	137,347	54.3	45.7	10.2	11.7	21.6	32.7	2020	81,436	114,497	14.0 %	71.1 %	101,109	14.2 %	80.5 %
94	-8,547	Total:	185,756	54.2	45.8	6.2	14.7	22.8	36.7	2022	63,176	119,250	10.7 %	53.0 %	106,202	10.7 %	59.5 %
	-4.40%	VAP:	143,762	58.9	41.1	6.0	12.9	19.6	32.0	2020	85,494	118,993	10.2 %	71.8 %	106,719	10.1 %	80.1 %
95	9,690	Total:	203,993	18.7	81.3	3.8	41.9	35.6	76.4	2022	38,557	103,881	16.7 %	37.1 %	89,280	17.5 %	43.2 %
	4.99%	VAP:	149,313	22.7	77.3	3.7	41.6	31.5	72.4	2020	60,511	101,536	15.0 %	59.6 %	88,738	15.6 %	68.2 %
96	-5,710	Total:	188,593	52.6	47.4	5.8	20.1	19.8	39.0	2022	64,117	126,507	10.9 %	50.7 %	113,487	11.0 %	56.5 %
	-2.94%	VAP:	140,738	56.8	43.2	5.5	18.2	17.3	35.0	2020	88,824	123,160	10.4 %	72.1 %	111,740	10.4 %	79.5 %
97	-4,834	Total:	189,469	58.4	41.6	4.7	14.1	20.9	34.3	2022	65,525	125,911	11.7 %	52.0 %	110,706	11.8 %	59.2 %
	-2.49%	VAP:	147,798	62.2	37.8	4.6	12.7	18.1	30.4	2020	86,296	119,242	11.1 %	72.4 %	106,115	11.0 %	81.3 %
98	-9,505	Total:	184,798	66.7	33.3	11.4	6.3	13.2	19.1	2022	80,221	136,824	6.3 %	58.6 %	121,340	6.1 %	66.1 %
	-4.89%	VAP:	141,006	69.8	30.2	10.1	5.8	11.7	17.2	2020	103,048	132,826	6.2 %	77.6 %	119,391	6.1 %	86.3 %
99	614	Total:	194,917	52.9	47.1	3.8	12.5	29.0	40.8	2022	54,576	120,333	16.6 %	45.4 %	104,973	16.8 %	52.0 %
	0.32%	VAP:	146,865	57.5	42.5	3.7	11.0	25.5	36.1	2020	76,589	114,028	15.9 %	67.2 %	100,503	16.1 %	76.2 %
100	-9,612	Total:	184,691	11.1	88.9	1.8	37.4	49.9	86.4	2022	28,997	87,502	25.2 %	33.1 %	77,686	26.6 %	37.3 %
	-4.95%	VAP:	136,545	13.7	86.3	2.1	38.3	45.7	83.4	2020	48,022	88,201	23.8 %	54.4 %	78,072	25.2 %	61.5 %

For technical reasons, election results in Texas Legislative Council reports may vary slightly from the official election results. Complete official results for all elections are maintained by the Office of the Texas Secretary of State.
SSVR = Spanish surname voter registration

Population and Voter Data
with Voter Registration Comparison

HOUSE DISTRICTS - PLANH2316

			Population									Total Voter Registration			Non-Suspense Voter Registration		
District	Deviation		Total	%Anglo	%Non-Anglo	%Asian	%Black	%Hispanic	%B+H	General Election	Turnout	Total	SSVR	TO/VR	Total	SSVR	TO/VR
101	-4,422	Total:	189,881	22.7	77.3	13.2	34.2	29.9	62.9	2022	44,031	106,663	17.6 %	41.3 %	94,085	17.9 %	46.8 %
	-2.28%	VAP:	136,571	25.2	74.8	13.9	32.5	27.7	59.4	2020	68,324	103,793	17.2 %	65.8 %	92,507	17.5 %	73.9 %
102	-6,617	Total:	187,686	26.3	73.7	13.0	26.9	33.4	59.6	2022	37,946	91,077	13.5 %	41.7 %	81,750	13.6 %	46.4 %
	-3.41%	VAP:	141,854	29.9	70.1	13.3	26.0	30.0	55.5	2020	58,401	90,118	13.0 %	64.8 %	79,390	13.2 %	73.6 %
103	-9,664	Total:	184,639	22.2	77.8	5.2	10.3	61.8	71.4	2022	37,966	89,666	32.9 %	42.3 %	79,789	34.1 %	47.6 %
	-4.97%	VAP:	143,421	26.1	73.9	5.8	10.8	56.4	66.8	2020	55,806	86,659	33.3 %	64.4 %	77,718	34.5 %	71.8 %
104	-8,803	Total:	185,500	14.9	85.1	2.6	12.1	70.0	81.3	2022	30,013	85,302	49.5 %	35.2 %	78,567	50.5 %	38.2 %
	-4.53%	VAP:	135,335	17.9	82.1	2.8	11.6	66.7	77.8	2020	48,158	83,389	49.0 %	57.8 %	76,506	50.0 %	62.9 %
105	-2,659	Total:	191,644	21.0	79.0	13.6	14.6	50.2	64.0	2022	31,173	81,263	26.4 %	38.4 %	72,594	27.3 %	42.9 %
	-1.37%	VAP:	143,476	24.7	75.3	13.7	14.4	46.2	60.0	2020	50,797	80,342	25.4 %	63.2 %	71,040	26.2 %	71.5 %
106	-3,210	Total:	191,093	55.8	44.2	14.8	10.9	16.3	26.6	2022	71,535	134,436	8.7 %	53.2 %	122,003	8.7 %	58.6 %
	-1.65%	VAP:	136,666	59.3	40.7	13.4	10.1	14.8	24.5	2020	90,589	118,304	8.4 %	76.6 %	109,189	8.4 %	83.0 %
107	-9,700	Total:	184,603	19.3	80.7	2.7	16.0	61.6	76.8	2022	28,952	81,338	34.5 %	35.6 %	75,036	35.4 %	38.6 %
	-4.99%	VAP:	132,648	23.4	76.6	2.9	15.6	57.1	72.2	2020	47,106	80,546	32.5 %	58.5 %	73,184	33.6 %	64.4 %
108	-7,125	Total:	187,178	75.6	24.4	6.6	5.3	10.7	15.7	2022	89,472	142,763	5.0 %	62.7 %	128,945	4.8 %	69.4 %
	-3.67%	VAP:	150,711	76.9	23.1	6.2	5.2	9.8	14.8	2020	112,701	139,986	4.8 %	80.5 %	127,209	4.8 %	88.6 %
109	-9,703	Total:	184,600	14.9	85.1	1.7	54.6	28.9	82.4	2022	48,144	111,503	14.2 %	43.2 %	102,023	14.6 %	47.2 %
	-4.99%	VAP:	135,061	17.9	82.1	1.8	54.4	25.5	79.2	2020	72,969	108,857	12.8 %	67.0 %	99,188	13.1 %	73.6 %
110	-9,689	Total:	184,614	6.7	93.3	0.7	34.1	58.7	92.1	2022	24,388	84,366	26.7 %	28.9 %	77,290	27.7 %	31.6 %
	-4.99%	VAP:	127,657	8.1	91.9	0.7	36.9	54.2	90.6	2020	43,395	84,287	24.4 %	51.5 %	76,596	25.3 %	56.7 %
111	-9,548	Total:	184,755	12.5	87.5	3.1	49.8	34.6	83.5	2022	48,122	110,013	18.2 %	43.7 %	101,452	18.7 %	47.4 %
	-4.91%	VAP:	136,448	14.8	85.2	3.2	50.6	31.0	80.9	2020	72,146	109,572	16.7 %	65.8 %	100,288	17.2 %	71.9 %
112	-9,099	Total:	185,204	54.7	45.3	12.1	13.3	18.2	30.9	2022	69,932	126,428	9.8 %	55.3 %	117,742	9.8 %	59.4 %
	-4.68%	VAP:	144,361	57.6	42.4	11.9	12.2	16.2	28.0	2020	92,562	122,329	9.2 %	75.7 %	113,302	9.2 %	81.7 %
113	-9,092	Total:	185,211	27.6	72.4	9.0	26.3	36.3	61.7	2022	43,393	104,109	20.4 %	41.7 %	95,310	20.9 %	45.5 %
	-4.68%	VAP:	137,513	31.8	68.2	9.4	24.7	32.8	56.9	2020	67,258	102,658	19.2 %	65.5 %	92,934	19.7 %	72.4 %
114	-9,654	Total:	184,649	45.6	54.4	6.8	14.2	32.2	45.7	2022	56,983	116,603	14.9 %	48.9 %	102,391	15.3 %	55.7 %
	-4.97%	VAP:	151,157	49.5	50.5	6.4	13.7	28.9	42.1	2020	78,760	112,935	14.9 %	69.7 %	98,595	15.3 %	79.9 %
115	4,262	Total:	198,565	35.2	64.8	27.9	14.0	21.7	35.1	2022	53,860	110,538	10.9 %	48.7 %	97,518	10.9 %	55.2 %
	2.19%	VAP:	156,391	39.2	60.8	25.6	13.8	20.0	33.3	2020	78,437	108,013	10.7 %	72.6 %	95,680	10.7 %	82.0 %
116	5,418	Total:	199,721	21.9	78.1	8.3	8.8	61.3	68.9	2022	45,948	113,433	50.3 %	40.5 %	93,353	52.1 %	49.2 %
	2.79%	VAP:	159,526	24.4	75.6	7.8	8.3	59.3	66.7	2020	68,856	113,894	50.1 %	60.5 %	93,941	51.8 %	73.3 %
117	8,754	Total:	203,057	17.8	82.2	3.8	9.1	70.1	77.8	2022	46,002	118,774	55.5 %	38.7 %	105,674	56.9 %	43.5 %
	4.51%	VAP:	142,508	19.7	80.3	3.6	8.4	68.1	75.7	2020	66,408	107,793	56.2 %	61.6 %	96,190	57.4 %	69.0 %
118	8,942	Total:	203,245	27.2	72.8	2.7	6.6	63.4	68.8	2022	52,207	124,988	48.1 %	41.8 %	112,274	49.0 %	46.5 %
	4.60%	VAP:	151,094	30.6	69.4	2.6	6.1	59.9	65.3	2020	72,703	115,897	47.6 %	62.7 %	103,852	48.5 %	70.0 %
119	7,231	Total:	201,534	17.4	82.6	2.4	11.7	69.3	79.3	2022	44,025	116,030	55.7 %	37.9 %	102,770	56.9 %	42.8 %
	3.72%	VAP:	149,782	19.7	80.3	2.4	10.9	66.8	76.7	2020	67,340	113,214	55.6 %	59.5 %	100,574	56.6 %	67.0 %
120	5,959	Total:	200,262	20.4	79.6	3.9	24.9	52.2	74.7	2022	40,590	111,792	35.8 %	36.3 %	95,408	36.9 %	42.5 %
	3.07%	VAP:	147,538	23.6	76.4	4.0	24.0	48.6	71.1	2020	63,677	109,404	34.6 %	58.2 %	93,715	35.3 %	67.9 %

For technical reasons, election results in Texas Legislative Council reports may vary slightly from the official election results. Complete official results for all elections are maintained by the Office of the Texas Secretary of State.
SSVR = Spanish surname voter registration

Population and Voter Data
with Voter Registration Comparison

HOUSE DISTRICTS - PLANH2316

			Population									Total Voter Registration			Non-Suspense Voter Registration		
District	Deviation		Total	%Anglo	%Non-Anglo	%Asian	%Black	%Hispanic	%B+H	General Election	Turnout	Total	SSVR	TO/VR	Total	SSVR	TO/VR
121	8,906	Total:	203,209	48.3	51.7	6.8	8.1	36.4	43.3	2022	79,080	143,641	23.5 %	55.1 %	125,863	23.6 %	62.8 %
	4.58%	VAP:	155,904	51.4	48.6	6.2	7.4	33.8	40.4	2020	104,849	139,399	22.5 %	75.2 %	122,500	22.6 %	85.6 %
122	9,578	Total:	203,881	48.6	51.4	7.8	5.8	37.4	42.3	2022	87,683	152,932	25.4 %	57.3 %	137,781	25.7 %	63.6 %
	4.93%	VAP:	152,559	51.7	48.3	7.1	5.2	34.9	39.5	2020	112,156	142,530	24.1 %	78.7 %	129,385	24.4 %	86.7 %
123	2,820	Total:	197,123	25.3	74.7	2.8	5.7	66.3	70.9	2022	53,417	118,418	50.1 %	45.1 %	102,733	51.2 %	52.0 %
	1.45%	VAP:	157,560	28.5	71.5	2.7	5.2	63.1	67.7	2020	75,567	119,143	50.2 %	63.4 %	104,134	50.9 %	72.6 %
124	205	Total:	194,508	16.2	83.8	3.8	10.1	70.8	79.3	2022	36,656	102,190	60.7 %	35.9 %	88,739	62.5 %	41.3 %
	0.11%	VAP:	143,923	18.5	81.5	3.8	10.0	67.8	76.8	2020	59,324	100,761	60.2 %	58.9 %	88,163	61.7 %	67.3 %
125	8,481	Total:	202,784	22.7	77.3	4.6	7.0	66.3	71.9	2022	57,556	128,429	53.1 %	44.8 %	114,848	54.1 %	50.1 %
	4.36%	VAP:	151,994	25.0	75.0	4.5	6.3	63.8	69.4	2020	82,920	125,907	52.7 %	65.9 %	112,721	53.6 %	73.6 %
126	-5,498	Total:	188,805	45.4	54.6	10.9	16.5	26.3	41.9	2022	60,606	122,856	14.8 %	49.3 %	113,060	15.0 %	53.6 %
	-2.83%	VAP:	142,610	49.2	50.8	10.7	15.0	23.6	38.0	2020	86,536	120,140	13.9 %	72.0 %	110,096	14.1 %	78.6 %
127	8,661	Total:	202,964	47.2	52.8	4.4	19.3	27.7	46.0	2022	67,062	136,025	16.4 %	49.3 %	126,861	16.7 %	52.9 %
	4.46%	VAP:	147,142	50.7	49.3	4.3	18.1	25.0	42.5	2020	92,717	128,613	15.6 %	72.1 %	118,933	15.8 %	78.0 %
128	-1,354	Total:	192,949	44.7	55.3	2.5	12.1	39.5	50.6	2022	46,746	108,197	24.7 %	43.2 %	100,347	25.0 %	46.6 %
	-0.70%	VAP:	142,045	49.1	50.9	2.5	11.2	35.2	45.9	2020	68,867	103,757	22.9 %	66.4 %	95,827	23.2 %	71.9 %
129	7,593	Total:	201,896	48.6	51.4	11.3	9.7	29.1	38.0	2022	65,605	130,408	18.0 %	50.3 %	120,653	18.1 %	54.4 %
	3.91%	VAP:	157,245	52.0	48.0	11.1	8.9	26.1	34.5	2020	91,064	126,555	17.0 %	72.0 %	116,196	17.1 %	78.4 %
130	-1,700	Total:	192,603	54.7	45.3	9.3	10.5	24.0	33.9	2022	67,070	127,854	14.0 %	52.5 %	121,084	14.1 %	55.4 %
	-0.87%	VAP:	138,299	57.7	42.3	8.8	9.7	21.8	31.2	2020	89,868	119,217	13.4 %	75.4 %	111,684	13.5 %	80.5 %
131	8,364	Total:	202,667	5.3	94.7	7.0	34.9	53.5	86.9	2022	31,913	89,440	28.1 %	35.7 %	83,505	28.9 %	38.2 %
	4.30%	VAP:	146,134	6.3	93.7	8.0	35.8	50.3	84.9	2020	53,345	88,367	26.8 %	60.4 %	82,004	27.6 %	65.1 %
132	2,407	Total:	196,710	43.1	56.9	13.3	14.1	28.5	41.7	2022	61,716	125,025	16.1 %	49.4 %	117,198	16.2 %	52.7 %
	1.24%	VAP:	142,413	46.0	54.0	12.7	13.2	26.8	39.3	2020	83,606	111,915	15.6 %	74.7 %	104,231	15.7 %	80.2 %
133	-4,656	Total:	189,647	49.5	50.5	14.3	16.3	19.2	34.5	2022	61,386	114,731	9.1 %	53.5 %	104,633	8.9 %	58.7 %
	-2.40%	VAP:	148,744	51.4	48.6	13.7	15.6	18.3	33.1	2020	83,675	111,386	8.9 %	75.1 %	101,393	8.7 %	82.5 %
134	2,710	Total:	197,013	58.8	41.2	17.0	7.6	15.3	22.5	2022	82,298	143,441	8.2 %	57.4 %	130,372	8.2 %	63.1 %
	1.39%	VAP:	163,800	60.6	39.4	15.8	7.4	14.7	21.8	2020	107,348	138,586	8.1 %	77.5 %	126,229	8.0 %	85.0 %
135	8,869	Total:	203,172	20.0	80.0	9.9	23.9	46.7	69.0	2022	41,267	109,457	29.1 %	37.7 %	102,666	29.7 %	40.2 %
	4.56%	VAP:	144,609	22.4	77.6	10.5	22.2	44.7	65.9	2020	67,758	101,884	28.6 %	66.5 %	95,262	29.2 %	71.1 %
136	9,284	Total:	203,587	46.8	53.2	16.9	10.2	24.7	34.0	2022	60,717	120,828	14.9 %	50.3 %	104,164	14.9 %	58.3 %
	4.78%	VAP:	152,857	50.4	49.6	15.4	9.5	22.9	31.8	2020	85,491	120,036	14.9 %	71.2 %	105,380	14.9 %	81.1 %
137	1,794	Total:	196,097	14.6	85.4	12.4	20.5	53.0	72.1	2022	21,788	64,146	21.8 %	34.0 %	57,185	22.1 %	38.1 %
	0.92%	VAP:	147,453	16.7	83.3	12.7	20.7	50.2	69.7	2020	38,056	64,146	21.8 %	59.3 %	57,319	22.0 %	66.4 %
138	4,116	Total:	198,419	36.9	63.1	11.5	10.0	41.1	50.2	2022	57,809	115,494	20.2 %	50.1 %	107,929	20.3 %	53.6 %
	2.12%	VAP:	152,454	40.6	59.4	11.9	9.4	37.3	46.0	2020	80,764	112,271	19.7 %	71.9 %	104,398	19.8 %	77.4 %
139	7,847	Total:	202,150	13.4	86.6	5.9	37.0	43.9	79.9	2022	44,572	110,302	21.7 %	40.4 %	102,039	22.2 %	43.7 %
	4.04%	VAP:	148,506	15.2	84.8	6.5	37.7	40.5	77.4	2020	67,696	108,513	20.3 %	62.4 %	100,534	20.8 %	67.3 %
140	-8,115	Total:	186,188	5.6	94.4	2.2	10.2	82.4	91.8	2022	19,582	71,918	63.0 %	27.2 %	68,400	64.0 %	28.6 %
	-4.18%	VAP:	130,011	6.9	93.1	2.4	10.6	80.2	90.2	2020	35,202	69,905	62.4 %	50.4 %	66,421	63.4 %	53.0 %

For technical reasons, election results in Texas Legislative Council reports may vary slightly from the official election results. Complete official results for all elections are maintained by the Office of the Texas Secretary of State.
SSVR = Spanish surname voter registration

Population and Voter Data
with Voter Registration Comparison

HOUSE DISTRICTS - PLANH2316

			Population									Total Voter Registration			Non-Suspense Voter Registration		
District	Deviation		Total	%Anglo	%Non-Anglo	%Asian	%Black	%Hispanic	%B+H	General Election	Turnout	Total	SSVR	TO/VR	Total	SSVR	TO/VR
141	7,192	Total:	201,495	6.1	93.9	2.0	46.3	46.1	91.1	2022	25,995	88,714	22.6 %	29.3 %	79,404	23.5 %	32.7 %
	3.70%	VAP:	141,906	7.4	92.6	2.2	47.2	43.4	89.6	2020	47,004	87,422	21.2 %	53.8 %	77,586	22.0 %	60.6 %
142	-691	Total:	193,612	12.6	87.4	2.8	38.4	46.7	83.8	2022	35,082	96,291	27.0 %	36.4 %	89,502	27.7 %	39.2 %
	-0.36%	VAP:	138,996	14.3	85.7	2.8	39.7	43.2	81.9	2020	55,807	90,617	25.4 %	61.6 %	83,893	26.2 %	66.5 %
143	6,226	Total:	200,529	10.1	89.9	1.3	13.2	75.8	88.0	2022	25,008	84,538	58.0 %	29.6 %	78,957	59.2 %	31.7 %
	3.20%	VAP:	143,834	12.0	88.0	1.3	13.4	73.2	85.9	2020	44,344	83,255	57.3 %	53.3 %	77,393	58.6 %	57.3 %
144	9,657	Total:	203,960	13.6	86.4	3.3	7.6	75.6	82.3	2022	26,830	87,513	58.7 %	30.7 %	81,441	59.8 %	32.9 %
	4.97%	VAP:	146,211	16.3	83.7	3.6	7.2	72.7	79.3	2020	46,657	85,062	57.6 %	54.9 %	78,291	58.8 %	59.6 %
145	-5,401	Total:	188,902	23.5	76.5	3.6	9.1	63.4	71.9	2022	46,471	105,504	43.9 %	44.0 %	97,568	44.9 %	47.6 %
	-2.78%	VAP:	146,523	26.3	73.7	3.6	8.8	60.6	68.9	2020	65,089	102,385	45.3 %	63.6 %	95,067	46.3 %	68.5 %
146	-2,026	Total:	192,277	16.4	83.6	8.8	45.7	29.6	74.0	2022	42,862	103,517	12.1 %	41.4 %	92,668	12.4 %	46.3 %
	-1.04%	VAP:	146,202	18.3	81.7	9.7	45.5	26.6	71.1	2020	65,157	102,714	11.6 %	63.4 %	92,655	11.9 %	70.3 %
147	6,730	Total:	201,033	21.3	78.7	9.0	32.9	37.0	68.8	2022	47,252	118,924	20.6 %	39.7 %	105,494	21.7 %	44.8 %
	3.46%	VAP:	162,711	24.8	75.2	9.8	32.2	33.1	64.4	2020	71,638	116,426	19.8 %	61.5 %	103,313	20.8 %	69.3 %
148	9,336	Total:	203,639	19.0	81.0	8.7	15.8	56.4	71.2	2022	37,695	95,847	32.8 %	39.3 %	88,767	33.4 %	42.5 %
	4.80%	VAP:	151,087	22.1	77.9	9.3	15.3	52.7	67.3	2020	59,529	93,893	32.4 %	63.4 %	86,542	32.9 %	68.8 %
149	4,437	Total:	198,740	13.2	86.8	19.2	27.1	40.8	66.6	2022	32,543	96,196	24.3 %	33.8 %	88,700	24.9 %	36.7 %
	2.28%	VAP:	149,180	14.8	85.2	20.9	25.3	38.9	63.2	2020	58,226	94,725	24.0 %	61.5 %	87,350	24.5 %	66.7 %
150	1,375	Total:	195,678	43.3	56.7	8.5	17.5	29.5	46.0	2022	58,233	122,338	16.6 %	47.6 %	113,806	16.9 %	51.2 %
	0.71%	VAP:	141,469	46.6	53.4	8.4	16.3	27.0	42.7	2020	81,109	113,704	16.0 %	71.3 %	105,041	16.2 %	77.2 %

For technical reasons, election results in Texas Legislative Council reports may vary slightly from the official election results. Complete official results for all elections are maintained by the Office of the Texas Secretary of State.
SSVR = Spanish surname voter registration

Incumbents by District

HOUSE DISTRICTS - PLANH2316

District	Incumbents
1	VanDeaver - R
2	Slaton - R
3	C. Bell, Jr. - R
4	K. Bell - R
5	Hefner - R
6	Schaefer - R
7	Dean - R
8	Co. Harris - R
9	Ashby - R
10	Harrison - R
11	Clardy - R
12	Kacal - R
13	Orr - R
14	Raney - R
15	Toth - R
16	Metcalf - R
17	Gerdes - R
18	Bailes - R
19	Troxclair - R
20	Wilson - R
21	Phelan - R
22	Manuel - D
23	Leo-Wilson - R
24	Bonnen - R
25	Vasut - R
26	Jetton - R
27	Reynolds - D
28	Gates - R
29	E. Thompson - R
30	Morrison - R
31	Guillen - R
32	Hunter - R
33	Holland - R
34	Herrero - D
35	Longoria - D
36	Muñoz, Jr. - D
37	J. Lopez - R
38	Gámez - D
39	Martinez - D
40	Canales - D
41	Guerra - D
42	Raymond - D
43	Lozano - R
44	Kuempel - R
45	Zwiener - D
46	Cole - D
47	Goodwin - D
48	Howard - D
49	Hinojosa - D
50	N/A
51	Flores - D
52	Ca. Harris - R
53	Murr - R
54	Buckley - R
55	Shine - R
56	Anderson - R
57	Hayes - R
58	Burns - R
59	Slawson - R
60	Rogers - R
61	Frazier - R

* Incumbents paired.

Incumbents by District

HOUSE DISTRICTS - PLANH2316

District	Incumbents
62	Smith - R
63	Bumgarner - R
64	Stucky - R
65	Thimesch - R
66	Shaheen - R
67	Leach - R
68	Spiller - R
69	Frank - R
70	Plesa - D
71	Lambert - R
72	Darby - R
73	Isaac - R
74	E. Morales - D
75	M. González - D
76	Lalani - D
77	Ortega - D
78	Moody - D
79	Ordaz - D
80	T. King - D
81	Landgraf - R
82	Craddick - R
83	Burrows - R
84	Tepper - R
85	Kitzman - R
86	Smithee - R
87	Price - R
88	K. King - R
89	Noble - R
90	Romero, Jr. - D
91	Klick - R
92	Bhojani - D
93	Schatzline - R
94	Tinderholt - R
95	Collier - D
96	Cook - R
97	Goldman - R
98	Capriglione - R
99	Geren - R
100	V. Jones - D
101	Turner - D
102	Ramos - D
103	Anchía - D
104	J. González - D
105	Meza - D
106	Patterson - R
107	Neave Criado - D
108	Meyer - R
109	Sherman, Sr. - D
110	Rose - D
111	Davis - D
112	Button - R
113	Bowers - D
114	Bryant - D
115	Ju. Johnson - D
116	Martinez Fischer - D
117	Cortez - D
118	Lujan - R
119	Campos - D
120	Gervin-Hawkins - D
121	Allison - R
122	Dorazio - R
123	Bernal - D

* Incumbents paired.

Incumbents by District

HOUSE DISTRICTS - PLANH2316

District	Incumbents
124	Garcia - D
125	R. Lopez - D
126	Harless - R
127	Cunningham - R
128	Cain - R
129	Paul - R
130	Oliverson - R
131	Allen - D
132	Schofield - R
133	Deayala - R
134	A. Johnson - D
135	Rosenthal - D
136	Bucy III - D
137	Wu - D
138	Hull - R
139	Ja. Johnson - D
140	Walle - D
141	S. Thompson - D
142	Dutton, Jr. - D
143	Hernandez - D
144	Perez - D
145	C. Morales - D
146	Thierry - D
147	J. Jones - D
148	Morales Shaw - D
149	Vo - D
150	Swanson - R

* Incumbents paired.

American Community Survey Special Tabulation
Using Census and American Community Survey Data
HOUSE DISTRICTS - PLANH2316

	2020 Census		Special Tabulation of Citizen Voting Age Population (CVAP) from the 2017-2021 American Community Survey with Margins of Error											
				Hispanic CVAP	Not Hispanic or Latino Citizen Voting Age Population (CVAP)									
District	Total	VAP	CVAP	% Hispanic	% Black Alone	% Black + White	% Black + American Indian	% White Alone	% American Indian Alone	%Asian Alone	% Native Hawaiian Alone	% American Indian + White	% Asian + White	% Remainder 2 or More Other
1	194,995	150,743	145,310 (±3,610)	4.6 (±0.5)	20.1 (±1.1)	0.3 (±0.2)	0.0(±0.1)	72.6 (±1.1)	0.5 (±0.2)	0.5 (±0.2)	0.0 (±0.1)	1.0 (±0.2)	0.1 (±0.1)	0.1 (±0.1)
2	196,284	149,984	140,665 (±3,548)	9.8 (±0.8)	6.3 (±0.6)	0.3 (±0.2)	0.0(±0.1)	81.2 (±1.1)	0.6 (±0.2)	0.5 (±0.2)	0.0 (±0.1)	0.9 (±0.2)	0.2 (±0.2)	0.0 (±0.1)
3	202,477	147,859	128,740 (±5,168)	18.3 (±2.0)	3.4 (±0.9)	0.3 (±0.3)	0.0(±0.1)	74.7 (±1.3)	0.2 (±0.2)	2.0 (±0.6)	0.0 (±0.1)	0.6 (±0.2)	0.3 (±0.2)	0.2 (±0.2)
4	195,819	143,550	132,400 (±3,713)	14.6 (±1.2)	11.9 (±1.1)	0.5 (±0.2)	0.0(±0.1)	70.5 (±1.2)	0.2 (±0.2)	0.8 (±0.3)	0.1 (±0.1)	0.9 (±0.2)	0.2 (±0.2)	0.2 (±0.2)
5	186,084	142,286	135,090 (±3,810)	10.4 (±1.0)	8.9 (±0.8)	0.2 (±0.2)	0.1(±0.1)	78.3 (±1.2)	0.3 (±0.1)	0.4 (±0.2)	0.1 (±0.1)	0.9 (±0.2)	0.2 (±0.1)	0.2 (±0.2)
6	189,005	144,223	128,615 (±3,939)	12.3 (±1.2)	19.9 (±1.5)	0.4 (±0.2)	0.1(±0.2)	64.9 (±1.4)	0.2 (±0.1)	1.5 (±0.4)	0.0 (±0.1)	0.5 (±0.2)	0.1 (±0.1)	0.1 (±0.1)
7	202,803	153,884	142,190 (±3,995)	9.0 (±0.9)	21.3 (±1.3)	0.5 (±0.2)	0.2(±0.2)	66.9 (±1.3)	0.2 (±0.1)	0.7 (±0.2)	0.1 (±0.2)	0.8 (±0.2)	0.2 (±0.1)	0.1 (±0.1)
8	192,599	149,542	136,685 (±3,698)	12.7 (±1.0)	15.3 (±1.0)	0.5 (±0.2)	0.0(±0.1)	69.7 (±1.2)	0.3 (±0.1)	0.4 (±0.2)	0.1 (±0.2)	0.7 (±0.2)	0.1 (±0.1)	0.2 (±0.2)
9	199,902	156,851	147,720 (±3,800)	10.6 (±0.8)	14.0 (±0.9)	0.3 (±0.2)	0.1(±0.1)	72.2 (±1.0)	0.5 (±0.2)	0.7 (±0.2)	0.0 (±0.1)	1.3 (±0.3)	0.1 (±0.1)	0.1 (±0.1)
10	192,455	140,984	129,620 (±3,721)	20.3 (±1.3)	11.9 (±1.1)	0.6 (±0.2)	0.1(±0.1)	65.0 (±1.3)	0.3 (±0.1)	0.7 (±0.2)	0.0 (±0.1)	0.7 (±0.2)	0.2 (±0.1)	0.3 (±0.2)
11	185,491	143,703	135,840 (±3,322)	8.4 (±0.7)	17.6 (±1.1)	0.3 (±0.2)	0.1(±0.1)	71.4 (±1.1)	0.2 (±0.1)	0.6 (±0.2)	0.1 (±0.1)	1.0 (±0.2)	0.3 (±0.2)	0.1 (±0.1)
12	202,487	162,321	151,540 (±5,210)	14.3 (±1.1)	19.1 (±1.3)	0.3 (±0.2)	0.1(±0.1)	64.3 (±0.7)	0.1 (±0.1)	0.8 (±0.3)	0.1 (±0.2)	0.7 (±0.2)	0.1 (±0.2)	0.1 (±0.1)
13	188,981	145,156	135,545 (±3,226)	16.4 (±1.0)	16.8 (±1.0)	0.5 (±0.3)	0.0(±0.1)	64.5 (±1.0)	0.3 (±0.1)	0.5 (±0.2)	0.1 (±0.2)	0.7 (±0.2)	0.1 (±0.1)	0.1 (±0.1)
14	203,047	163,186	144,550 (±4,629)	20.6 (±1.2)	9.9 (±0.9)	0.4 (±0.2)	0.0(±0.1)	63.5 (±1.2)	0.1 (±0.1)	3.9 (±0.5)	0.1 (±0.1)	0.5 (±0.2)	0.6 (±0.2)	0.3 (±0.2)
15	200,185	147,396	129,750 (±4,936)	14.8 (±1.3)	6.4 (±0.9)	0.6 (±0.4)	0.0(±0.1)	73.2 (±2.1)	0.1 (±0.1)	3.8 (±0.7)	0.0 (±0.1)	0.5 (±0.2)	0.4 (±0.2)	0.2 (±0.2)
16	190,052	143,293	126,080 (±4,756)	15.4 (±1.4)	6.8 (±1.1)	0.7 (±0.4)	0.0(±0.1)	74.4 (±1.6)	0.3 (±0.2)	1.3 (±0.4)	0.0 (±0.1)	0.7 (±0.3)	0.2 (±0.2)	0.1 (±0.2)
17	202,973	153,215	138,250 (±3,970)	28.0 (±1.6)	8.2 (±1.1)	0.4 (±0.2)	0.1(±0.1)	61.3 (±1.2)	0.2 (±0.2)	0.7 (±0.3)	0.0 (±0.1)	0.7 (±0.2)	0.1 (±0.1)	0.2 (±0.2)
18	202,990	151,159	136,865 (±4,269)	11.8 (±1.0)	8.2 (±1.0)	0.4 (±0.2)	0.0(±0.1)	77.8 (±1.1)	0.3 (±0.2)	0.4 (±0.2)	0.0 (±0.1)	0.8 (±0.3)	0.2 (±0.2)	0.0 (±0.1)
19	202,995	159,395	145,610 (±3,647)	13.3 (±0.9)	1.0 (±0.3)	0.1 (±0.1)	0.0(±0.1)	82.3 (±1.0)	0.1 (±0.1)	1.6 (±0.3)	0.2 (±0.2)	0.9 (±0.2)	0.3 (±0.2)	0.1 (±0.1)
20	203,898	155,291	140,070 (±3,795)	18.3 (±1.3)	4.0 (±0.8)	0.5 (±0.2)	0.1(±0.1)	73.6 (±1.1)	0.2 (±0.1)	1.8 (±0.4)	0.2 (±0.1)	0.7 (±0.2)	0.5 (±0.2)	0.2 (±0.2)
21	187,992	144,682	137,540 (±3,788)	6.8 (±0.8)	10.7 (±1.0)	0.3 (±0.2)	0.0(±0.1)	79.6 (±1.1)	0.2 (±0.2)	1.2 (±0.3)	0.1 (±0.1)	0.8 (±0.2)	0.2 (±0.2)	0.0 (±0.1)
22	186,322	141,013	125,665 (±3,910)	14.6 (±1.1)	46.1 (±1.7)	0.5 (±0.3)	0.0(±0.1)	34.9 (±1.4)	0.2 (±0.2)	3.1 (±0.6)	0.0 (±0.1)	0.3 (±0.2)	0.0 (±0.1)	0.1 (±0.2)
23	198,405	151,425	139,650 (±4,033)	22.3 (±1.4)	13.5 (±1.0)	0.6 (±0.3)	0.1(±0.2)	60.4 (±1.4)	0.3 (±0.2)	1.9 (±0.4)	0.1 (±0.1)	0.5 (±0.2)	0.2 (±0.2)	0.2 (±0.2)
24	198,848	149,421	137,115 (±4,327)	16.9 (±1.5)	10.3 (±1.1)	0.7 (±0.3)	0.1(±0.1)	67.0 (±1.4)	0.1 (±0.1)	3.5 (±0.6)	0.0 (±0.1)	0.7 (±0.2)	0.3 (±0.2)	0.3 (±0.2)
25	186,855	139,436	126,405 (±4,722)	24.5 (±1.7)	16.3 (±1.6)	0.2 (±0.2)	0.0(±0.1)	52.1 (±1.4)	0.2 (±0.1)	5.4 (±1.1)	0.0 (±0.1)	0.5 (±0.2)	0.5 (±0.3)	0.2 (±0.2)
26	199,811	140,059	113,090 (±5,175)	23.1 (±2.4)	11.3 (±1.8)	0.9 (±0.6)	0.2(±0.1)	52.2 (±2.1)	0.1 (±0.1)	11.1 (±1.5)	0.2 (±0.2)	0.4 (±0.2)	0.6 (±0.3)	0.0 (±0.1)
27	197,352	145,498	120,275 (±4,401)	15.8 (±1.4)	45.7 (±2.0)	0.9 (±0.4)	0.1(±0.1)	22.9 (±1.9)	0.2 (±0.2)	13.5 (±1.2)	0.0 (±0.1)	0.2 (±0.2)	0.4 (±0.2)	0.5 (±0.4)
28	197,627	142,051	123,380 (±4,590)	25.0 (±2.0)	10.6 (±1.6)	0.4 (±0.3)	0.0(±0.1)	46.9 (±1.4)	0.2 (±0.1)	16.0 (±1.7)	0.0 (±0.1)	0.3 (±0.2)	0.5 (±0.3)	0.0 (±0.1)
29	185,176	136,464	123,190 (±4,215)	26.8 (±1.8)	15.3 (±1.8)	0.3 (±0.2)	0.0(±0.1)	50.8 (±1.4)	0.4 (±0.2)	5.5 (±1.0)	0.0 (±0.1)	0.4 (±0.2)	0.3 (±0.2)	0.2 (±0.2)
30	189,735	143,889	134,660 (±3,355)	34.7 (±1.5)	7.2 (±0.7)	0.2 (±0.2)	0.0(±0.1)	56.1 (±1.1)	0.3 (±0.2)	0.8 (±0.3)	0.1 (±0.2)	0.4 (±0.2)	0.1 (±0.1)	0.0 (±0.1)
31	184,966	137,003	115,945 (±3,390)	66.7 (±1.6)	1.5 (±0.3)	0.2 (±0.2)	0.1(±0.2)	30.6 (±1.2)	0.0 (±0.1)	0.2 (±0.2)	0.0 (±0.1)	0.5 (±0.2)	0.1 (±0.2)	0.1 (±0.2)
32	187,448	146,778	136,930 (±3,973)	44.1 (±1.9)	2.9 (±0.5)	0.1 (±0.1)	0.1(±0.1)	48.8 (±1.1)	0.3 (±0.2)	2.4 (±0.4)	0.1 (±0.1)	0.7 (±0.3)	0.3 (±0.2)	0.2 (±0.2)
33	190,539	140,932	125,620 (±3,886)	12.8 (±1.2)	8.6 (±1.0)	0.4 (±0.2)	0.0(±0.1)	69.0 (±1.7)	0.2 (±0.2)	6.9 (±0.8)	0.0 (±0.1)	0.6 (±0.2)	0.9 (±0.3)	0.3 (±0.2)
34	189,560	143,094	130,720 (±4,054)	72.6 (±1.7)	4.2 (±0.6)	0.1 (±0.2)	0.0(±0.1)	22.2 (±1.1)	0.1 (±0.2)	0.4 (±0.2)	0.0 (±0.1)	0.2 (±0.2)	0.0 (±0.1)	0.1 (±0.1)

The American Community Survey provided estimated citizen voting age population (CVAP) data at the block group level in a Special Tabulation. Because the MOE can only be calculated using whole block groups, all block groups with more than 50% of the population in a district are included in the analysis. The Red-118 report provides a summary of the block groups used in the analysis.
The percent for each CVAP population category is that group's CVAP divided by the CVAP total.
Numbers in parentheses are margins of error at 90% confidence level.

American Community Survey Special Tabulation
Using Census and American Community Survey Data
HOUSE DISTRICTS - PLANH2316

2020 Census			Special Tabulation of Citizen Voting Age Population (CVAP) from the 2017-2021 American Community Survey with Margins of Error											
				Hispanic CVAP	Not Hispanic or Latino Citizen Voting Age Population (CVAP)									
District	Total	VAP	CVAP	% Hispanic	% Black Alone	% Black + White	% Black + American Indian	% White Alone	% American Indian Alone	%Asian Alone	% Native Hawaiian Alone	% American Indian + White	% Asian + White	% Remainder 2 or More Other
35	193,328	128,027	87,935 (±4,136)	93.8 (±1.3)	0.0 (±0.2)	0.0 (±0.2)	0.0(±0.2)	5.8 (±0.8)	0.0 (±0.2)	0.3 (±0.3)	0.0 (±0.2)	0.0 (±0.2)	0.0 (±0.2)	0.0 (±0.2)
36	186,731	131,138	92,135 (±4,036)	89.7 (±1.4)	0.5 (±0.3)	0.0 (±0.2)	0.0(±0.2)	9.2 (±1.1)	0.0 (±0.2)	0.6 (±0.3)	0.0 (±0.2)	0.0 (±0.2)	0.0 (±0.2)	0.0 (±0.2)
37	184,892	135,324	112,965 (±3,769)	77.6 (±1.8)	0.9 (±0.3)	0.1 (±0.2)	0.0(±0.2)	19.9 (±1.0)	0.2 (±0.2)	0.9 (±0.3)	0.1 (±0.2)	0.2 (±0.2)	0.0 (±0.2)	0.0 (±0.2)
38	186,152	132,804	98,110 (±3,631)	92.8 (±1.2)	0.2 (±0.2)	0.0 (±0.2)	0.0(±0.2)	6.1 (±0.7)	0.0 (±0.2)	0.4 (±0.2)	0.0 (±0.2)	0.2 (±0.2)	0.1 (±0.2)	0.0 (±0.2)
39	186,199	129,174	94,315 (±3,764)	88.9 (±1.5)	0.3 (±0.3)	0.0 (±0.2)	0.0(±0.2)	10.5 (±1.1)	0.1 (±0.2)	0.1 (±0.2)	0.0 (±0.2)	0.1 (±0.2)	0.0 (±0.2)	0.0 (±0.2)
40	185,455	128,995	95,440 (±4,198)	91.5 (±1.5)	1.0 (±0.3)	0.1 (±0.2)	0.0(±0.2)	6.2 (±0.8)	0.1 (±0.2)	0.8 (±0.4)	0.1 (±0.2)	0.2 (±0.2)	0.0 (±0.2)	0.1 (±0.2)
41	189,205	139,455	105,680 (±3,798)	81.4 (±1.7)	0.8 (±0.3)	0.1 (±0.2)	0.0(±0.2)	14.4 (±1.0)	0.2 (±0.2)	2.8 (±0.7)	0.1 (±0.2)	0.1 (±0.2)	0.1 (±0.2)	0.0 (±0.2)
42	184,728	132,081	99,880 (±3,460)	92.9 (±1.1)	0.7 (±0.3)	0.0 (±0.2)	0.0(±0.2)	5.7 (±0.7)	0.0 (±0.2)	0.5 (±0.3)	0.0 (±0.2)	0.1 (±0.2)	0.0 (±0.2)	0.0 (±0.2)
43	196,580	149,566	142,585 (±3,885)	60.5 (±1.7)	3.2 (±0.4)	0.3 (±0.2)	0.2(±0.1)	33.8 (±1.1)	0.2 (±0.2)	0.9 (±0.2)	0.2 (±0.2)	0.5 (±0.2)	0.2 (±0.2)	0.0 (±0.1)
44	192,359	142,911	134,235 (±3,587)	34.7 (±1.6)	8.5 (±0.9)	0.3 (±0.2)	0.3(±0.2)	53.4 (±1.3)	0.1 (±0.1)	1.6 (±0.3)	0.0 (±0.1)	0.6 (±0.2)	0.4 (±0.2)	0.1 (±0.1)
45	201,407	154,436	138,585 (±4,713)	39.3 (±2.1)	4.6 (±0.7)	0.4 (±0.2)	0.2(±0.2)	52.7 (±1.6)	0.1 (±0.1)	1.1 (±0.3)	0.0 (±0.1)	0.7 (±0.2)	0.5 (±0.2)	0.4 (±0.2)
46	203,324	151,543	128,750 (±4,493)	29.2 (±2.0)	18.9 (±1.5)	0.4 (±0.2)	0.2(±0.2)	45.1 (±1.7)	0.1 (±0.1)	4.8 (±0.7)	0.1 (±0.1)	0.3 (±0.2)	0.5 (±0.2)	0.3 (±0.2)
47	203,643	153,837	136,040 (±4,054)	13.1 (±1.1)	3.9 (±0.9)	0.4 (±0.3)	0.1(±0.1)	71.8 (±1.3)	0.1 (±0.1)	8.9 (±0.9)	0.1 (±0.1)	0.5 (±0.2)	0.9 (±0.3)	0.4 (±0.2)
48	202,586	161,721	149,270 (±4,185)	22.7 (±1.5)	3.4 (±0.6)	0.5 (±0.3)	0.0(±0.1)	67.4 (±1.2)	0.2 (±0.1)	4.2 (±0.5)	0.0 (±0.1)	0.7 (±0.2)	0.6 (±0.2)	0.3 (±0.2)
49	203,558	174,979	152,635 (±4,450)	22.0 (±1.3)	4.4 (±0.6)	0.4 (±0.2)	0.0(±0.1)	66.1 (±0.8)	0.1 (±0.1)	4.6 (±0.6)	0.0 (±0.1)	0.5 (±0.2)	1.5 (±0.5)	0.3 (±0.2)
50	202,082	158,533	128,515 (±4,759)	30.3 (±2.2)	16.4 (±1.7)	0.4 (±0.2)	0.1(±0.1)	42.7 (±1.5)	0.3 (±0.2)	7.7 (±1.0)	0.0 (±0.1)	0.7 (±0.2)	1.0 (±0.3)	0.4 (±0.3)
51	203,508	160,986	124,145 (±4,274)	45.1 (±2.2)	8.9 (±0.9)	0.3 (±0.2)	0.2(±0.2)	41.0 (±1.3)	0.2 (±0.2)	2.4 (±0.4)	0.1 (±0.1)	0.7 (±0.2)	0.7 (±0.2)	0.4 (±0.2)
52	201,532	144,897	133,375 (±4,211)	22.2 (±1.4)	7.7 (±1.1)	0.5 (±0.3)	0.1(±0.1)	63.2 (±1.4)	0.1 (±0.1)	4.1 (±0.6)	0.0 (±0.1)	0.7 (±0.2)	0.8 (±0.3)	0.8 (±0.4)
53	199,548	159,656	150,030 (±3,527)	31.6 (±1.4)	2.1 (±0.3)	0.1 (±0.1)	0.0(±0.1)	64.5 (±0.9)	0.3 (±0.1)	0.4 (±0.2)	0.0 (±0.1)	0.8 (±0.2)	0.1 (±0.1)	0.2 (±0.2)
54	185,290	134,595	124,585 (±3,891)	20.4 (±1.4)	24.6 (±1.6)	1.3 (±0.4)	0.2(±0.2)	47.4 (±1.5)	0.2 (±0.2)	2.9 (±0.5)	0.8 (±0.3)	0.7 (±0.2)	0.4 (±0.2)	1.0 (±0.3)
55	185,357	137,568	125,760 (±3,734)	22.3 (±1.5)	19.8 (±1.4)	1.2 (±0.4)	0.1(±0.1)	52.0 (±1.4)	0.2 (±0.1)	2.0 (±0.4)	0.3 (±0.2)	0.5 (±0.2)	0.7 (±0.2)	0.7 (±0.3)
56	199,975	152,415	138,525 (±3,710)	17.3 (±1.2)	10.3 (±1.0)	0.3 (±0.2)	0.0(±0.1)	69.5 (±1.3)	0.2 (±0.1)	1.3 (±0.3)	0.0 (±0.1)	0.4 (±0.2)	0.3 (±0.2)	0.2 (±0.1)
57	186,531	133,748	115,975 (±4,267)	14.4 (±1.3)	12.1 (±1.6)	0.9 (±0.5)	0.2(±0.3)	66.8 (±1.7)	0.2 (±0.1)	3.5 (±0.8)	0.0 (±0.1)	1.0 (±0.3)	0.7 (±0.4)	0.1 (±0.2)
58	189,132	140,933	133,760 (±3,826)	18.0 (±1.3)	4.0 (±0.7)	0.2 (±0.1)	0.0(±0.1)	75.5 (±1.1)	0.2 (±0.1)	0.7 (±0.2)	0.1 (±0.1)	0.8 (±0.2)	0.2 (±0.1)	0.2 (±0.1)
59	195,458	152,143	144,775 (±3,570)	13.3 (±0.9)	6.5 (±0.6)	0.6 (±0.3)	0.2(±0.1)	75.1 (±1.0)	0.4 (±0.2)	1.0 (±0.2)	0.3 (±0.2)	1.9 (±0.3)	0.4 (±0.2)	0.4 (±0.2)
60	185,732	140,599	132,350 (±3,654)	10.4 (±0.9)	1.6 (±0.4)	0.3 (±0.2)	0.0(±0.1)	85.6 (±1.0)	0.2 (±0.1)	0.5 (±0.2)	0.0 (±0.1)	1.1 (±0.2)	0.2 (±0.1)	0.2 (±0.1)
61	202,295	139,746	123,140 (±4,081)	12.4 (±1.4)	11.1 (±1.3)	0.4 (±0.2)	0.1(±0.1)	62.9 (±1.3)	0.5 (±0.2)	10.9 (±1.0)	0.1 (±0.1)	0.6 (±0.2)	0.8 (±0.3)	0.3 (±0.2)
62	186,794	144,154	134,860 (±3,461)	7.6 (±0.8)	5.7 (±0.7)	0.5 (±0.2)	0.1(±0.1)	82.6 (±1.1)	0.7 (±0.2)	0.8 (±0.3)	0.0 (±0.1)	1.5 (±0.2)	0.3 (±0.2)	0.3 (±0.2)
63	202,319	152,377	131,355 (±3,327)	15.5 (±1.2)	9.9 (±0.9)	0.4 (±0.2)	0.2(±0.2)	63.2 (±1.2)	0.2 (±0.1)	9.0 (±0.9)	0.1 (±0.1)	0.4 (±0.2)	0.6 (±0.2)	0.3 (±0.2)
64	192,862	153,317	142,420 (±4,037)	14.2 (±1.1)	7.9 (±1.1)	0.4 (±0.2)	0.0(±0.1)	73.8 (±0.8)	0.3 (±0.1)	1.7 (±0.4)	0.1 (±0.1)	0.8 (±0.2)	0.7 (±0.3)	0.2 (±0.1)
65	202,249	154,144	138,765 (±3,976)	14.9 (±1.4)	11.2 (±1.1)	0.3 (±0.2)	0.1(±0.1)	62.8 (±1.3)	0.3 (±0.1)	8.6 (±0.8)	0.0 (±0.1)	0.5 (±0.2)	0.9 (±0.3)	0.3 (±0.1)
66	198,718	149,863	124,615 (±3,777)	9.4 (±0.9)	9.2 (±1.1)	0.9 (±0.5)	0.0(±0.1)	66.2 (±1.3)	0.3 (±0.2)	12.3 (±1.1)	0.1 (±0.1)	0.5 (±0.2)	0.7 (±0.3)	0.3 (±0.3)
67	200,888	148,161	125,415 (±4,288)	12.1 (±1.2)	9.2 (±1.1)	0.5 (±0.3)	0.0(±0.1)	68.5 (±1.8)	0.2 (±0.2)	8.2 (±1.3)	0.0 (±0.1)	0.5 (±0.2)	0.5 (±0.2)	0.3 (±0.2)
68	193,744	150,323	142,605 (±3,095)	13.7 (±0.9)	2.5 (±0.4)	0.5 (±0.2)	0.0(±0.1)	81.1 (±0.8)	0.4 (±0.2)	0.4 (±0.2)	0.0 (±0.1)	1.0 (±0.2)	0.2 (±0.1)	0.1 (±0.1)

The American Community Survey provided estimated citizen voting age population (CVAP) data at the block group level in a Special Tabulation. Because the MOE can only be calculated using whole block groups, all block groups with more than 50% of the population in a district are included in the analysis. The Red-118 report provides a summary of the block groups used in the analysis.
The percent for each CVAP population category is that group's CVAP divided by the CVAP total.
Numbers in parentheses are margins of error at 90% confidence level.

American Community Survey Special Tabulation
Using Census and American Community Survey Data
HOUSE DISTRICTS - PLANH2316

2020 Census			Special Tabulation of Citizen Voting Age Population (CVAP) from the 2017-2021 American Community Survey with Margins of Error											
				Hispanic CVAP	Not Hispanic or Latino Citizen Voting Age Population (CVAP)									
District	Total	VAP	CVAP	% Hispanic	% Black Alone	% Black + White	% Black + American Indian	% White Alone	% American Indian Alone	%Asian Alone	% Native Hawaiian Alone	% American Indian + White	% Asian + White	% Remainder 2 or More Other
69	185,518	144,494	138,320 (±3,210)	15.8 (±0.9)	8.2 (±0.7)	0.6 (±0.2)	0.1(±0.1)	72.1 (±0.9)	0.5 (±0.2)	1.4 (±0.3)	0.0 (±0.1)	0.9 (±0.2)	0.3 (±0.2)	0.2 (±0.2)
70	185,574	146,914	115,490 (±3,409)	10.6 (±1.0)	12.0 (±1.2)	0.5 (±0.3)	0.2(±0.2)	62.6 (±1.2)	0.2 (±0.2)	12.4 (±1.0)	0.1 (±0.2)	0.5 (±0.2)	0.4 (±0.2)	0.4 (±0.3)
71	191,317	146,476	138,100 (±3,455)	21.4 (±1.1)	7.0 (±0.7)	0.3 (±0.2)	0.1(±0.1)	68.4 (±1.0)	0.2 (±0.1)	1.1 (±0.3)	0.0 (±0.1)	0.9 (±0.2)	0.3 (±0.2)	0.3 (±0.2)
72	186,421	143,348	133,685 (±3,613)	33.9 (±1.7)	4.1 (±0.6)	0.4 (±0.2)	0.0(±0.1)	59.4 (±0.9)	0.2 (±0.1)	0.9 (±0.3)	0.1 (±0.1)	0.7 (±0.2)	0.3 (±0.2)	0.2 (±0.2)
73	201,161	157,622	146,000 (±4,068)	21.3 (±1.4)	1.9 (±0.4)	0.3 (±0.2)	0.0(±0.1)	74.0 (±0.9)	0.2 (±0.1)	0.9 (±0.2)	0.1 (±0.2)	0.8 (±0.2)	0.3 (±0.1)	0.2 (±0.1)
74	203,239	149,920	118,980 (±4,083)	78.5 (±1.7)	1.7 (±0.4)	0.2 (±0.2)	0.0(±0.2)	17.9 (±1.0)	0.8 (±0.3)	0.5 (±0.2)	0.0 (±0.1)	0.1 (±0.2)	0.1 (±0.2)	0.1 (±0.2)
75	200,505	137,361	103,555 (±4,255)	88.2 (±1.7)	2.4 (±0.6)	0.1 (±0.2)	0.0(±0.1)	7.7 (±1.2)	0.6 (±0.3)	0.3 (±0.3)	0.1 (±0.2)	0.1 (±0.2)	0.2 (±0.2)	0.2 (±0.2)
76	198,548	148,367	123,580 (±5,394)	21.6 (±2.0)	22.0 (±2.2)	0.4 (±0.3)	0.1(±0.2)	27.0 (±1.6)	0.2 (±0.2)	27.5 (±2.2)	0.0 (±0.1)	0.2 (±0.2)	0.7 (±0.3)	0.2 (±0.2)
77	203,921	158,812	125,470 (±4,038)	85.9 (±1.3)	1.6 (±0.4)	0.1 (±0.2)	0.0(±0.2)	10.9 (±0.9)	0.4 (±0.2)	0.6 (±0.2)	0.1 (±0.2)	0.1 (±0.2)	0.1 (±0.2)	0.2 (±0.2)
78	203,786	153,882	133,500 (±4,124)	69.3 (±1.8)	4.3 (±0.6)	0.4 (±0.2)	0.0(±0.1)	22.3 (±1.0)	0.2 (±0.2)	2.0 (±0.4)	0.2 (±0.2)	0.2 (±0.2)	0.5 (±0.2)	0.5 (±0.3)
79	201,379	154,313	138,890 (±4,456)	75.4 (±1.7)	5.1 (±0.7)	0.5 (±0.3)	0.0(±0.1)	16.9 (±0.9)	0.3 (±0.2)	0.8 (±0.3)	0.2 (±0.2)	0.4 (±0.2)	0.2 (±0.2)	0.2 (±0.1)
80	192,601	135,888	110,710 (±3,706)	77.9 (±1.6)	0.7 (±0.3)	0.1 (±0.2)	0.0(±0.1)	20.1 (±1.1)	0.1 (±0.2)	0.5 (±0.2)	0.0 (±0.1)	0.5 (±0.3)	0.0 (±0.1)	0.0 (±0.2)
81	184,670	133,588	110,150 (±3,825)	53.9 (±2.1)	4.6 (±0.8)	0.1 (±0.2)	0.1(±0.2)	39.1 (±1.4)	0.5 (±0.2)	0.9 (±0.3)	0.0 (±0.1)	0.6 (±0.3)	0.1 (±0.2)	0.1 (±0.2)
82	187,676	136,280	117,845 (±4,106)	40.0 (±2.1)	6.1 (±0.9)	0.2 (±0.2)	0.1(±0.2)	51.2 (±1.5)	0.5 (±0.3)	0.8 (±0.3)	0.0 (±0.1)	0.5 (±0.2)	0.3 (±0.2)	0.2 (±0.2)
83	185,969	140,204	131,145 (±3,444)	30.9 (±1.5)	3.4 (±0.6)	0.4 (±0.2)	0.1(±0.1)	63.2 (±1.0)	0.1 (±0.1)	0.9 (±0.3)	0.0 (±0.1)	0.6 (±0.2)	0.2 (±0.1)	0.1 (±0.1)
84	187,524	144,770	136,880 (±4,244)	35.8 (±1.6)	8.7 (±0.8)	0.4 (±0.2)	0.1(±0.1)	52.2 (±1.6)	0.4 (±0.2)	1.4 (±0.3)	0.1 (±0.1)	0.5 (±0.2)	0.3 (±0.2)	0.2 (±0.2)
85	202,964	154,177	136,895 (±3,890)	21.0 (±1.3)	16.0 (±1.3)	0.2 (±0.2)	0.1(±0.1)	56.4 (±1.2)	0.1 (±0.1)	5.6 (±0.8)	0.0 (±0.1)	0.4 (±0.2)	0.1 (±0.2)	0.1 (±0.1)
86	185,308	138,631	128,705 (±3,396)	25.1 (±1.4)	2.4 (±0.4)	0.3 (±0.2)	0.0(±0.1)	69.6 (±1.1)	0.4 (±0.2)	1.1 (±0.3)	0.2 (±0.2)	0.8 (±0.2)	0.1 (±0.1)	0.2 (±0.2)
87	187,448	138,418	117,465 (±3,056)	29.7 (±1.4)	7.0 (±0.8)	0.3 (±0.2)	0.1(±0.2)	58.8 (±1.0)	0.8 (±0.2)	2.0 (±0.4)	0.1 (±0.2)	0.6 (±0.2)	0.5 (±0.3)	0.1 (±0.2)
88	186,059	135,454	118,615 (±2,843)	39.5 (±1.5)	4.6 (±0.5)	0.3 (±0.2)	0.1(±0.2)	53.8 (±0.9)	0.4 (±0.2)	0.4 (±0.2)	0.1 (±0.2)	0.7 (±0.2)	0.1 (±0.2)	0.1 (±0.2)
89	194,270	139,747	123,980 (±4,511)	12.7 (±1.1)	12.9 (±2.1)	0.6 (±0.4)	0.0(±0.1)	63.0 (±1.4)	0.3 (±0.1)	9.0 (±1.1)	0.0 (±0.1)	0.6 (±0.2)	0.6 (±0.3)	0.2 (±0.2)
90	202,379	145,431	111,730 (±4,090)	50.2 (±2.3)	17.9 (±1.5)	0.7 (±0.4)	0.1(±0.1)	28.5 (±1.2)	0.2 (±0.2)	1.7 (±0.4)	0.0 (±0.1)	0.3 (±0.2)	0.2 (±0.2)	0.3 (±0.2)
91	186,760	141,029	124,180 (±4,449)	19.5 (±1.4)	6.8 (±1.1)	0.4 (±0.2)	0.0(±0.1)	66.4 (±2.0)	0.3 (±0.2)	5.3 (±1.0)	0.2 (±0.2)	0.5 (±0.2)	0.3 (±0.2)	0.2 (±0.2)
92	188,309	144,186	112,365 (±3,525)	23.6 (±1.6)	26.8 (±1.7)	0.9 (±0.3)	0.1(±0.2)	39.1 (±1.6)	0.3 (±0.2)	6.9 (±0.9)	0.8 (±0.3)	0.5 (±0.2)	0.4 (±0.2)	0.7 (±0.4)
93	195,785	137,347	123,444 (±4,962)	17.9 (±1.7)	10.0 (±1.5)	0.5 (±0.3)	0.0(±0.1)	63.3 (±2.2)	0.4 (±0.2)	6.3 (±0.9)	0.0 (±0.1)	0.9 (±0.3)	0.5 (±0.3)	0.3 (±0.2)
94	185,756	143,762	127,765 (±3,576)	15.1 (±1.3)	11.7 (±1.3)	0.7 (±0.3)	0.1(±0.2)	65.6 (±1.0)	0.4 (±0.2)	5.0 (±0.7)	0.1 (±0.2)	0.6 (±0.2)	0.5 (±0.2)	0.2 (±0.2)
95	203,993	149,313	119,680 (±3,798)	23.1 (±1.5)	45.4 (±1.8)	0.7 (±0.3)	0.1(±0.2)	26.9 (±1.3)	0.2 (±0.2)	2.4 (±0.6)	0.2 (±0.2)	0.5 (±0.2)	0.2 (±0.1)	0.3 (±0.2)
96	188,593	140,738	130,055 (±4,345)	12.7 (±1.1)	19.1 (±1.8)	0.5 (±0.2)	0.0(±0.1)	61.6 (±1.4)	0.2 (±0.1)	3.9 (±0.7)	0.3 (±0.3)	0.7 (±0.2)	0.8 (±0.4)	0.3 (±0.2)
97	189,469	147,798	135,420 (±3,984)	15.9 (±1.4)	10.7 (±1.0)	0.5 (±0.2)	0.1(±0.1)	68.9 (±1.1)	0.1 (±0.1)	2.5 (±0.7)	0.0 (±0.1)	0.7 (±0.2)	0.4 (±0.2)	0.2 (±0.1)
98	184,798	141,006	127,650 (±3,636)	9.3 (±0.9)	5.1 (±1.0)	1.1 (±0.9)	0.0(±0.1)	76.7 (±0.7)	0.2 (±0.1)	6.4 (±0.8)	0.1 (±0.1)	0.4 (±0.2)	0.6 (±0.2)	0.2 (±0.1)
99	194,917	146,865	133,200 (±4,546)	23.4 (±2.0)	9.7 (±1.2)	0.4 (±0.2)	0.2(±0.2)	63.3 (±1.2)	0.3 (±0.2)	1.6 (±0.5)	0.0 (±0.1)	0.6 (±0.2)	0.2 (±0.2)	0.3 (±0.2)
100	184,691	136,545	105,215 (±3,826)	30.4 (±1.9)	47.3 (±1.7)	0.3 (±0.2)	0.2(±0.2)	18.7 (±1.1)	0.2 (±0.2)	1.9 (±0.5)	0.0 (±0.1)	0.5 (±0.2)	0.2 (±0.2)	0.2 (±0.2)
101	189,881	136,571	116,610 (±4,539)	23.4 (±1.9)	31.3 (±2.1)	0.5 (±0.2)	0.2(±0.2)	32.3 (±1.8)	0.1 (±0.1)	10.5 (±1.3)	0.1 (±0.2)	0.6 (±0.3)	0.5 (±0.3)	0.4 (±0.2)
102	187,686	141,854	106,700 (±3,872)	19.3 (±1.6)	28.7 (±2.2)	0.7 (±0.4)	0.3(±0.2)	39.7 (±1.3)	0.3 (±0.2)	9.9 (±1.1)	0.0 (±0.2)	0.4 (±0.2)	0.4 (±0.2)	0.4 (±0.2)

The American Community Survey provided estimated citizen voting age population (CVAP) data at the block group level in a Special Tabulation. Because the MOE can only be calculated using whole block groups, all block groups with more than 50% of the population in a district are included in the analysis. The Red-118 report provides a summary of the block groups used in the analysis.
The percent for each CVAP population category is that group's CVAP divided by the CVAP total.
Numbers in parentheses are margins of error at 90% confidence level.

American Community Survey Special Tabulation
Using Census and American Community Survey Data
HOUSE DISTRICTS - PLANH2316

2020 Census			Special Tabulation of Citizen Voting Age Population (CVAP) from the 2017-2021 American Community Survey with Margins of Error											
				Hispanic CVAP	Not Hispanic or Latino Citizen Voting Age Population (CVAP)									
District	Total	VAP	CVAP	% Hispanic	% Black Alone	% Black + White	% Black + American Indian	% White Alone	% American Indian Alone	%Asian Alone	% Native Hawaiian Alone	% American Indian + White	% Asian + White	% Remainder 2 or More Other
103	184,639	143,421	95,040 (±3,236)	39.1 (±2.0)	13.8 (±1.3)	0.7 (±0.3)	0.2(±0.2)	40.3 (±1.5)	0.3 (±0.2)	4.5 (±0.7)	0.0 (±0.2)	0.5 (±0.2)	0.3 (±0.2)	0.3 (±0.3)
104	185,500	135,335	96,780 (±3,350)	57.9 (±2.2)	13.6 (±1.3)	0.3 (±0.2)	0.1(±0.2)	25.0 (±1.3)	0.4 (±0.2)	1.9 (±0.5)	0.0 (±0.2)	0.4 (±0.2)	0.3 (±0.2)	0.2 (±0.2)
105	191,644	143,476	91,140 (±3,357)	35.6 (±2.2)	18.4 (±1.7)	0.4 (±0.3)	0.1(±0.2)	35.2 (±1.2)	0.3 (±0.2)	8.5 (±1.3)	0.0 (±0.2)	0.5 (±0.2)	0.4 (±0.2)	0.6 (±0.3)
106	191,093	136,666	121,365 (±3,968)	12.7 (±1.5)	9.4 (±1.2)	0.5 (±0.2)	0.0(±0.1)	67.4 (±1.3)	0.2 (±0.1)	8.0 (±1.0)	0.2 (±0.1)	0.8 (±0.2)	0.7 (±0.2)	0.1 (±0.1)
107	184,603	132,648	94,755 (±3,684)	42.7 (±2.1)	18.7 (±2.1)	0.4 (±0.2)	0.1(±0.2)	35.0 (±1.5)	0.2 (±0.2)	2.0 (±0.6)	0.0 (±0.2)	0.4 (±0.2)	0.1 (±0.2)	0.2 (±0.2)
108	187,178	150,711	132,110 (±2,893)	8.0 (±0.7)	4.7 (±0.7)	0.3 (±0.2)	0.1(±0.1)	81.7 (±0.9)	0.2 (±0.1)	3.7 (±0.5)	0.1 (±0.1)	0.5 (±0.2)	0.5 (±0.2)	0.2 (±0.1)
109	184,600	135,061	116,530 (±4,386)	17.6 (±1.7)	58.3 (±2.2)	0.7 (±0.4)	0.5(±0.2)	20.4 (±1.1)	0.2 (±0.1)	1.4 (±0.4)	0.0 (±0.1)	0.3 (±0.1)	0.1 (±0.1)	0.6 (±0.3)
110	184,614	127,657	89,750 (±3,589)	33.8 (±1.9)	51.7 (±2.4)	0.5 (±0.4)	0.1(±0.2)	12.9 (±1.3)	0.2 (±0.2)	0.4 (±0.3)	0.0 (±0.2)	0.1 (±0.2)	0.0 (±0.2)	0.2 (±0.2)
111	184,755	136,448	127,580 (±4,555)	23.2 (±1.8)	55.1 (±2.0)	0.5 (±0.3)	0.2(±0.1)	18.3 (±1.1)	0.1 (±0.1)	2.1 (±0.5)	0.0 (±0.1)	0.1 (±0.1)	0.1 (±0.1)	0.2 (±0.1)
112	185,204	144,361	124,450 (±3,708)	12.1 (±1.2)	12.3 (±1.4)	0.6 (±0.4)	0.2(±0.2)	64.1 (±1.3)	0.3 (±0.2)	8.5 (±1.1)	0.1 (±0.1)	0.7 (±0.2)	0.8 (±0.3)	0.3 (±0.2)
113	185,211	137,513	110,870 (±3,894)	25.3 (±2.0)	25.4 (±1.9)	1.1 (±0.4)	0.4(±0.3)	38.4 (±1.4)	0.4 (±0.2)	7.5 (±0.9)	0.0 (±0.1)	0.5 (±0.2)	0.4 (±0.3)	0.6 (±0.3)
114	184,649	151,157	122,045 (±3,547)	20.7 (±1.4)	14.4 (±1.1)	0.7 (±0.2)	0.2(±0.2)	58.9 (±1.3)	0.4 (±0.2)	3.4 (±0.6)	0.0 (±0.1)	0.5 (±0.2)	0.7 (±0.2)	0.3 (±0.2)
115	198,565	156,391	113,750 (±3,131)	16.2 (±1.1)	16.3 (±1.5)	0.7 (±0.3)	0.2(±0.2)	49.9 (±1.3)	0.4 (±0.2)	14.3 (±1.1)	0.1 (±0.1)	0.6 (±0.2)	0.7 (±0.2)	0.6 (±0.3)
116	199,721	159,526	139,920 (±4,079)	61.0 (±1.5)	6.6 (±0.8)	0.6 (±0.3)	0.0(±0.1)	27.3 (±1.3)	0.2 (±0.1)	2.9 (±0.5)	0.1 (±0.2)	0.2 (±0.1)	0.7 (±0.2)	0.3 (±0.2)
117	203,057	142,508	125,130 (±4,776)	67.4 (±2.1)	7.1 (±0.9)	0.5 (±0.3)	0.1(±0.2)	21.4 (±1.3)	0.2 (±0.2)	1.8 (±0.4)	0.1 (±0.1)	0.3 (±0.2)	0.4 (±0.2)	0.8 (±0.3)
118	203,245	151,094	131,030 (±4,426)	58.4 (±2.0)	5.2 (±1.0)	0.3 (±0.2)	0.0(±0.1)	33.4 (±1.1)	0.1 (±0.1)	1.4 (±0.3)	0.0 (±0.1)	0.6 (±0.3)	0.4 (±0.2)	0.2 (±0.2)
119	201,534	149,782	133,135 (±4,079)	66.3 (±1.8)	9.2 (±0.8)	0.5 (±0.3)	0.1(±0.2)	21.5 (±1.2)	0.1 (±0.1)	1.3 (±0.4)	0.1 (±0.1)	0.3 (±0.2)	0.3 (±0.2)	0.3 (±0.2)
120	200,262	147,538	129,210 (±4,344)	44.2 (±1.8)	23.5 (±1.7)	0.7 (±0.3)	0.1(±0.1)	28.0 (±1.4)	0.2 (±0.2)	1.8 (±0.4)	0.2 (±0.2)	0.4 (±0.2)	0.2 (±0.2)	0.5 (±0.2)
121	203,209	155,904	138,860 (±4,238)	34.1 (±1.7)	6.9 (±1.0)	0.5 (±0.2)	0.0(±0.1)	54.3 (±1.4)	0.1 (±0.1)	2.8 (±0.6)	0.1 (±0.1)	0.3 (±0.2)	0.6 (±0.2)	0.3 (±0.2)
122	203,881	152,559	132,459 (±3,964)	34.4 (±1.5)	3.6 (±0.5)	0.5 (±0.2)	0.0(±0.1)	55.0 (±1.6)	0.1 (±0.1)	4.6 (±0.8)	0.1 (±0.1)	0.9 (±0.3)	0.6 (±0.2)	0.3 (±0.2)
123	197,123	157,560	140,780 (±4,304)	62.5 (±1.6)	4.0 (±0.7)	0.4 (±0.2)	0.1(±0.2)	30.3 (±1.1)	0.3 (±0.2)	1.4 (±0.3)	0.2 (±0.2)	0.3 (±0.2)	0.3 (±0.2)	0.2 (±0.1)
124	194,508	143,923	131,650 (±5,191)	68.7 (±1.4)	8.1 (±1.0)	0.8 (±0.4)	0.2(±0.2)	19.2 (±1.8)	0.1 (±0.1)	1.6 (±0.4)	0.2 (±0.2)	0.2 (±0.1)	0.5 (±0.2)	0.4 (±0.2)
125	202,784	151,994	146,475 (±4,313)	64.4 (±1.6)	4.9 (±0.7)	0.3 (±0.2)	0.0(±0.1)	26.3 (±1.2)	0.2 (±0.1)	2.5 (±0.5)	0.2 (±0.2)	0.3 (±0.1)	0.6 (±0.2)	0.2 (±0.1)
126	188,805	142,610	130,445 (±5,063)	20.8 (±2.1)	15.2 (±1.7)	0.4 (±0.2)	0.1(±0.2)	53.1 (±1.3)	0.1 (±0.1)	9.0 (±1.3)	0.1 (±0.2)	0.3 (±0.2)	0.5 (±0.3)	0.3 (±0.2)
127	202,964	147,142	134,165 (±4,819)	21.8 (±1.7)	18.0 (±1.8)	0.4 (±0.2)	0.0(±0.1)	55.3 (±1.6)	0.1 (±0.1)	2.7 (±0.6)	0.3 (±0.2)	0.5 (±0.2)	0.3 (±0.2)	0.5 (±0.3)
128	192,949	142,045	120,005 (±3,992)	30.7 (±1.8)	10.8 (±1.3)	0.5 (±0.3)	0.0(±0.1)	55.7 (±1.5)	0.3 (±0.2)	1.2 (±0.3)	0.1 (±0.1)	0.5 (±0.2)	0.2 (±0.2)	0.2 (±0.1)
129	201,896	157,245	140,440 (±4,351)	24.2 (±1.6)	8.4 (±1.1)	0.5 (±0.2)	0.1(±0.1)	57.1 (±1.4)	0.3 (±0.2)	8.0 (±0.8)	0.0 (±0.1)	0.5 (±0.2)	0.4 (±0.2)	0.4 (±0.3)
130	192,603	138,299	117,590 (±4,723)	18.6 (±1.6)	10.0 (±1.8)	0.1 (±0.2)	0.0(±0.1)	63.7 (±1.7)	0.1 (±0.1)	6.1 (±0.9)	0.0 (±0.1)	0.4 (±0.2)	0.7 (±0.4)	0.2 (±0.2)
131	202,667	146,134	106,995 (±4,369)	37.8 (±2.1)	43.6 (±2.4)	0.1 (±0.2)	0.2(±0.3)	11.0 (±1.1)	0.2 (±0.2)	6.2 (±0.8)	0.1 (±0.2)	0.2 (±0.2)	0.3 (±0.3)	0.3 (±0.3)
132	196,710	142,413	120,060 (±4,996)	22.0 (±2.0)	10.2 (±1.2)	0.8 (±0.4)	0.0(±0.1)	55.3 (±1.9)	0.3 (±0.2)	9.9 (±1.7)	0.0 (±0.1)	0.5 (±0.3)	0.7 (±0.4)	0.3 (±0.2)
133	189,647	148,744	116,145 (±3,746)	15.0 (±1.4)	16.9 (±2.0)	0.3 (±0.2)	0.4(±0.3)	57.9 (±0.8)	0.4 (±0.2)	7.9 (±0.8)	0.0 (±0.1)	0.5 (±0.2)	0.5 (±0.3)	0.3 (±0.2)
134	197,013	163,800	139,055 (±3,725)	12.0 (±0.9)	6.8 (±0.9)	0.3 (±0.2)	0.0(±0.1)	68.2 (±1.4)	0.2 (±0.1)	10.6 (±0.9)	0.0 (±0.1)	0.6 (±0.2)	1.0 (±0.3)	0.3 (±0.2)
135	203,172	144,609	108,405 (±5,581)	38.6 (±3.0)	22.2 (±2.6)	0.8 (±0.4)	0.0(±0.1)	29.0 (±2.1)	0.1 (±0.1)	8.1 (±1.4)	0.1 (±0.1)	0.3 (±0.2)	0.5 (±0.2)	0.3 (±0.2)
136	203,587	152,857	129,090 (±3,937)	22.1 (±1.6)	8.6 (±1.2)	0.8 (±0.3)	0.2(±0.2)	57.6 (±1.3)	0.1 (±0.1)	8.4 (±0.9)	0.1 (±0.2)	0.5 (±0.2)	1.0 (±0.3)	0.5 (±0.3)

The American Community Survey provided estimated citizen voting age population (CVAP) data at the block group level in a Special Tabulation. Because the MOE can only be calculated using whole block groups, all block groups with more than 50% of the population in a district are included in the analysis. The Red-118 report provides a summary of the block groups used in the analysis.
The percent for each CVAP population category is that group's CVAP divided by the CVAP total.
Numbers in parentheses are margins of error at 90% confidence level.

American Community Survey Special Tabulation
Using Census and American Community Survey Data
HOUSE DISTRICTS - PLANH2316

2020 Census			Special Tabulation of Citizen Voting Age Population (CVAP) from the 2017-2021 American Community Survey with Margins of Error											
				Hispanic CVAP	Not Hispanic or Latino Citizen Voting Age Population (CVAP)									
District	Total	VAP	CVAP	% Hispanic	% Black Alone	% Black + White	% Black + American Indian	% White Alone	% American Indian Alone	%Asian Alone	% Native Hawaiian Alone	% American Indian + White	% Asian + White	% Remainder 2 or More Other
137	196,097	147,453	77,950 (±3,217)	32.5 (±2.2)	27.2 (±2.4)	0.5 (±0.4)	0.1(±0.3)	26.3 (±1.4)	0.2 (±0.2)	12.0 (±1.4)	0.1 (±0.2)	0.2 (±0.2)	0.4 (±0.4)	0.5 (±0.5)
138	198,419	152,454	116,295 (±3,910)	27.9 (±2.0)	9.0 (±1.2)	0.6 (±0.5)	0.0(±0.1)	51.1 (±1.1)	0.2 (±0.2)	9.8 (±1.1)	0.0 (±0.1)	0.4 (±0.2)	0.5 (±0.2)	0.5 (±0.3)
139	202,150	148,506	123,620 (±4,831)	29.9 (±2.0)	43.8 (±2.4)	0.6 (±0.3)	0.4(±0.2)	18.8 (±0.9)	0.1 (±0.1)	5.7 (±1.1)	0.0 (±0.1)	0.2 (±0.1)	0.3 (±0.2)	0.2 (±0.2)
140	186,188	130,011	80,070 (±3,631)	69.3 (±2.4)	16.3 (±2.1)	0.0 (±0.2)	0.1(±0.2)	11.2 (±1.1)	0.1 (±0.2)	2.8 (±0.7)	0.1 (±0.2)	0.0 (±0.2)	0.0 (±0.2)	0.0 (±0.2)
141	201,495	141,906	110,520 (±4,466)	32.2 (±2.3)	54.4 (±2.1)	0.5 (±0.3)	0.3(±0.2)	10.5 (±1.2)	0.2 (±0.2)	1.1 (±0.3)	0.1 (±0.2)	0.4 (±0.2)	0.2 (±0.2)	0.2 (±0.3)
142	193,612	138,996	112,015 (±5,078)	33.2 (±2.0)	44.6 (±2.7)	0.3 (±0.2)	0.0(±0.1)	18.6 (±1.5)	0.3 (±0.2)	2.3 (±0.6)	0.1 (±0.2)	0.2 (±0.2)	0.1 (±0.1)	0.3 (±0.3)
143	200,529	143,834	101,095 (±3,891)	65.3 (±2.1)	16.3 (±1.5)	0.7 (±0.4)	0.1(±0.2)	15.5 (±1.3)	0.2 (±0.2)	1.5 (±0.5)	0.0 (±0.2)	0.2 (±0.2)	0.0 (±0.2)	0.1 (±0.2)
144	203,960	146,211	109,105 (±3,928)	66.9 (±2.0)	7.0 (±1.0)	0.4 (±0.4)	0.1(±0.2)	21.6 (±1.5)	0.1 (±0.2)	3.3 (±0.7)	0.0 (±0.1)	0.5 (±0.2)	0.1 (±0.2)	0.1 (±0.2)
145	188,902	146,523	113,685 (±3,757)	53.0 (±1.7)	9.3 (±1.1)	0.5 (±0.4)	0.1(±0.2)	33.7 (±1.4)	0.1 (±0.2)	2.5 (±0.7)	0.0 (±0.1)	0.3 (±0.2)	0.4 (±0.2)	0.1 (±0.2)
146	192,277	146,202	114,000 (±3,968)	16.2 (±1.5)	53.7 (±2.2)	0.8 (±0.4)	0.1(±0.2)	23.1 (±1.2)	0.3 (±0.2)	5.2 (±0.7)	0.0 (±0.1)	0.1 (±0.2)	0.3 (±0.2)	0.2 (±0.2)
147	201,033	162,711	130,115 (±4,139)	26.8 (±1.6)	36.7 (±1.6)	0.7 (±0.3)	0.1(±0.1)	28.4 (±1.2)	0.2 (±0.2)	6.2 (±0.7)	0.0 (±0.1)	0.3 (±0.2)	0.4 (±0.2)	0.1 (±0.2)
148	203,639	151,087	114,405 (±4,357)	39.5 (±2.0)	19.3 (±2.2)	0.2 (±0.2)	0.0(±0.1)	30.3 (±1.3)	0.2 (±0.2)	9.6 (±1.2)	0.1 (±0.2)	0.2 (±0.2)	0.1 (±0.2)	0.2 (±0.2)
149	198,740	149,180	112,430 (±4,577)	32.0 (±2.3)	25.8 (±2.0)	0.5 (±0.2)	0.1(±0.2)	20.8 (±1.6)	0.1 (±0.2)	19.7 (±1.5)	0.0 (±0.1)	0.2 (±0.2)	0.4 (±0.2)	0.3 (±0.2)
150	195,678	141,469	118,640 (±4,682)	23.5 (±1.8)	15.4 (±2.0)	0.4 (±0.2)	0.0(±0.1)	54.5 (±1.6)	0.1 (±0.1)	4.9 (±0.8)	0.1 (±0.1)	0.4 (±0.2)	0.4 (±0.2)	0.4 (±0.2)

The American Community Survey provided estimated citizen voting age population (CVAP) data at the block group level in a Special Tabulation. Because the MOE can only be calculated using whole block groups, all block groups with more than 50% of the population in a district are included in the analysis. The Red-118 report provides a summary of the block groups used in the analysis.
The percent for each CVAP population category is that group's CVAP divided by the CVAP total.
Numbers in parentheses are margins of error at 90% confidence level.

State House Districts

88th Legislature (2023-2024)

PLANH2316

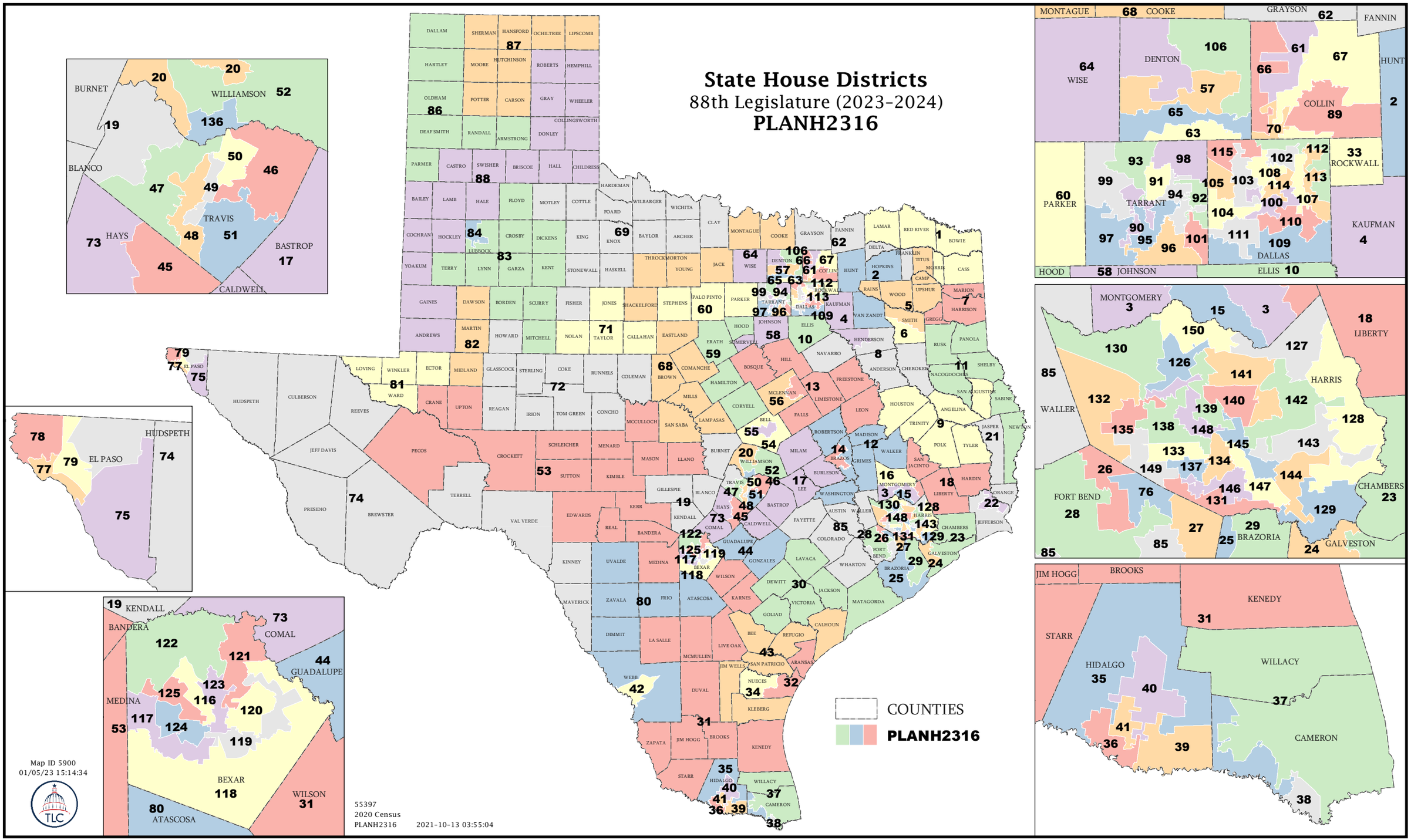

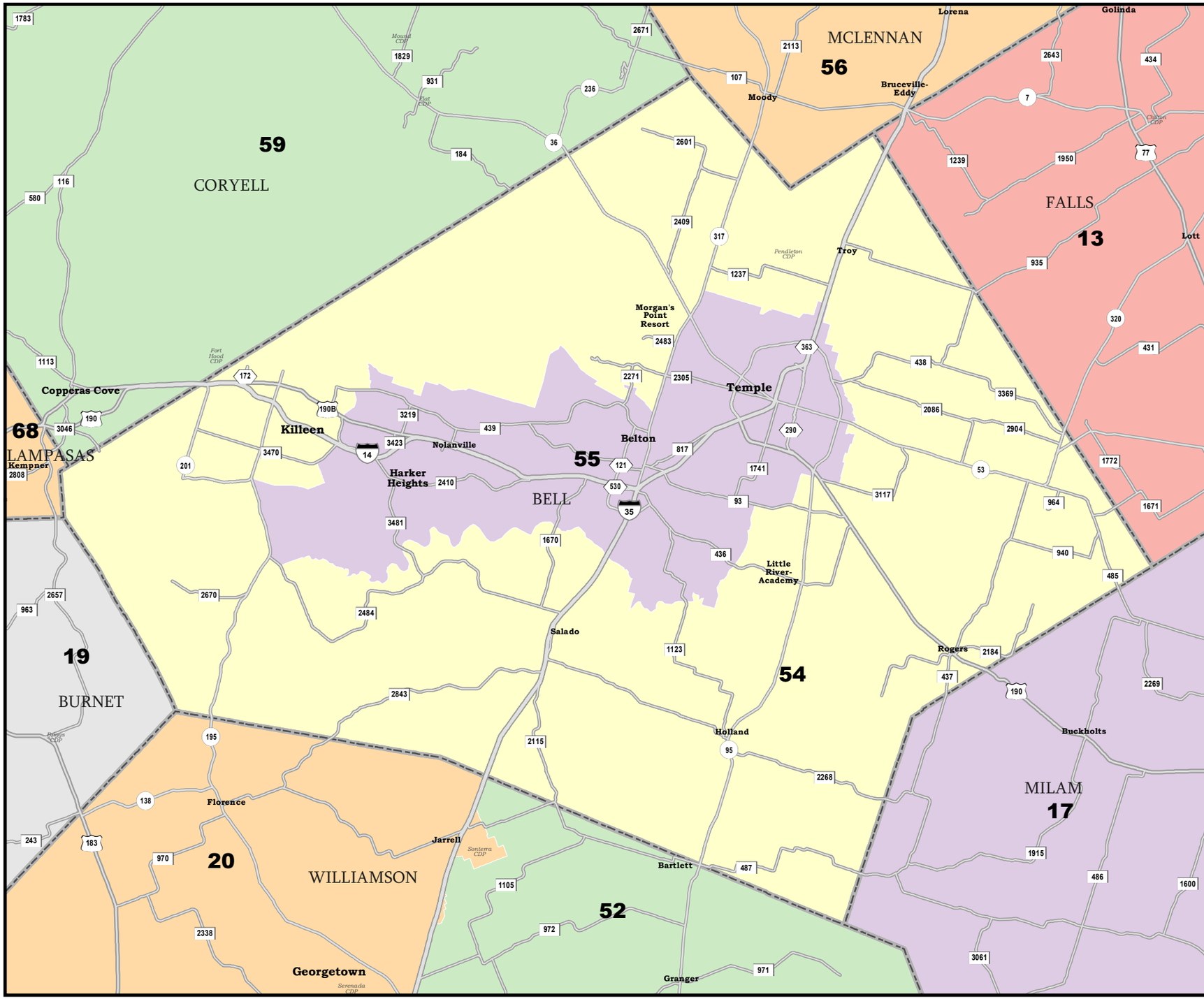

BELL COUNTY

State House Districts

88th Legislature (2023-2024)

PLANH2316

COUNTIES

PLANH2316

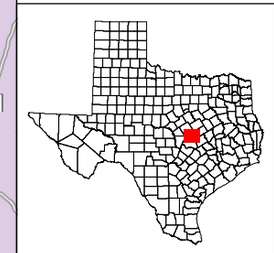

55397
2020 Census
PLANH2316 2021-10-13 03:55:04

Map ID 5900
01/05/23 15:14:34

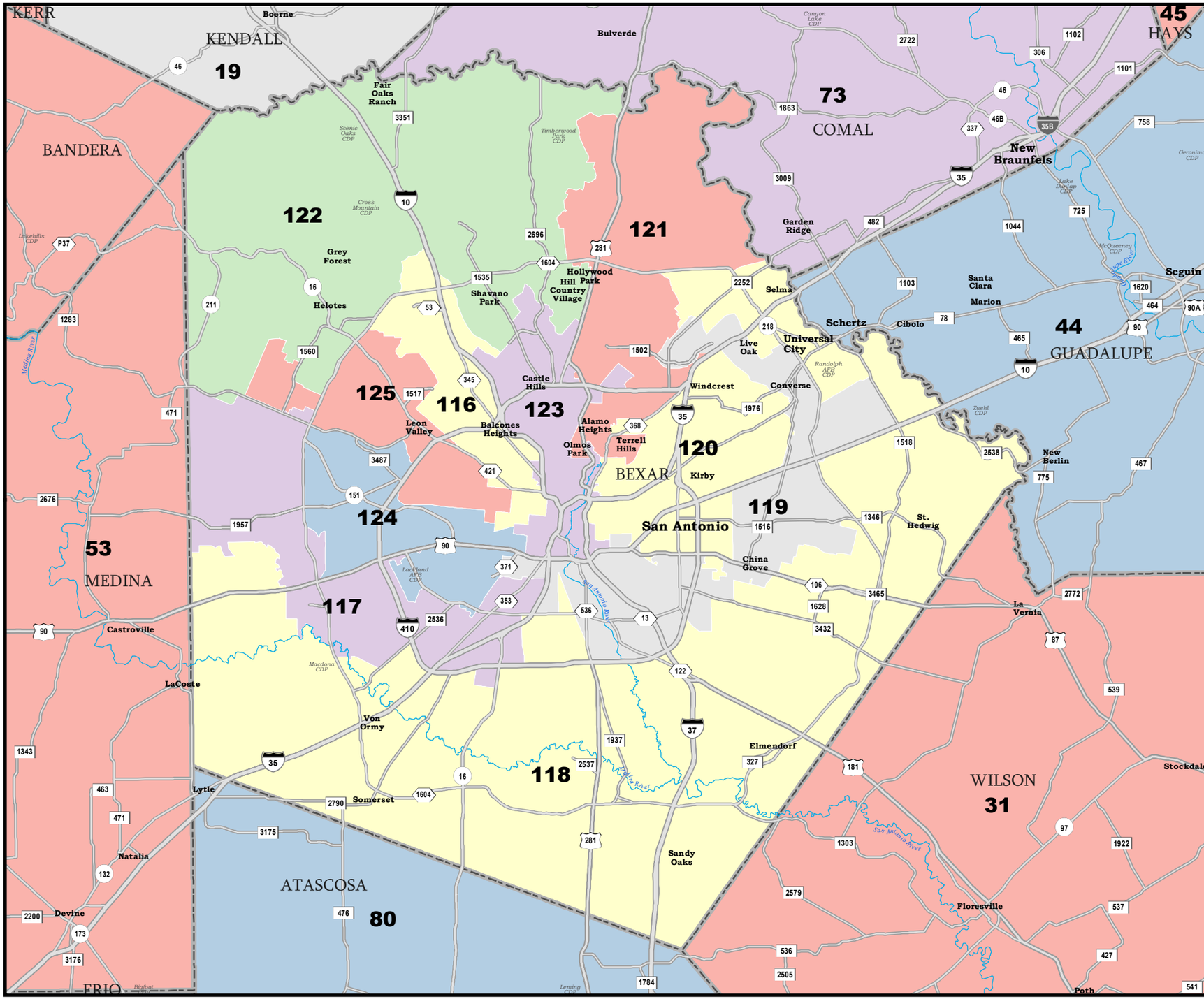

BEXAR COUNTY

State House Districts

88th Legislature (2023-2024)

PLANH2316

COUNTIES

PLANH2316

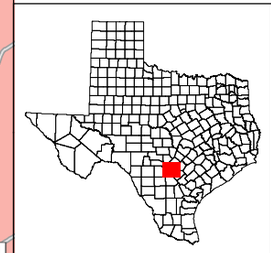

55397
2020 Census
PLANH2316 2021-10-13 03:55:04

Map ID 5900
01/05/23 15:14:34

TLC

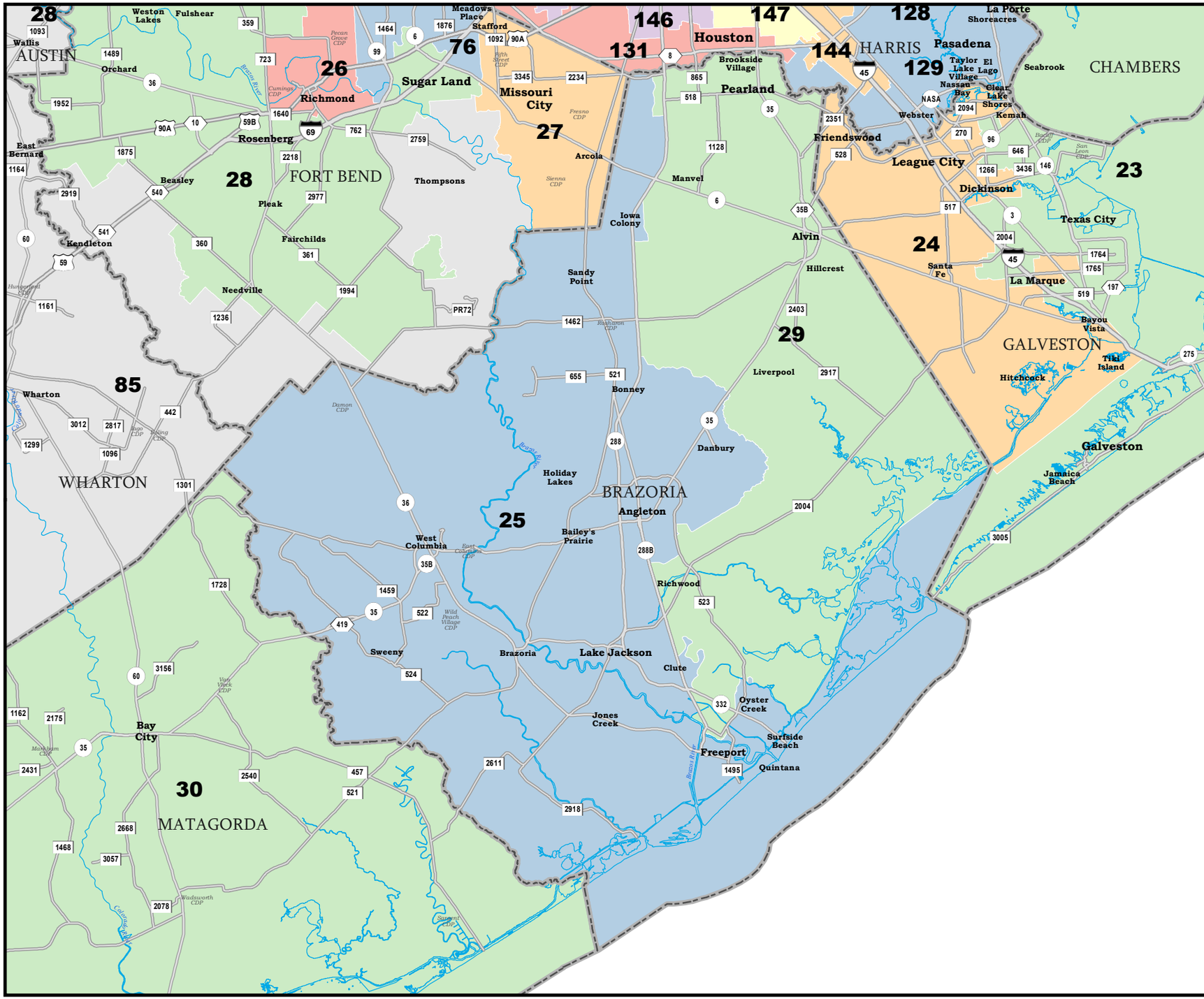

BRAZORIA COUNTY

State House Districts

88th Legislature (2023–2024)

PLANH2316

COUNTIES

PLANH2316

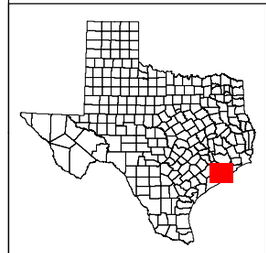

55397
2020 Census
PLANH2316 2021-10-13 03:55:04

Map ID 5900
01/05/23 15:14:34

TLC

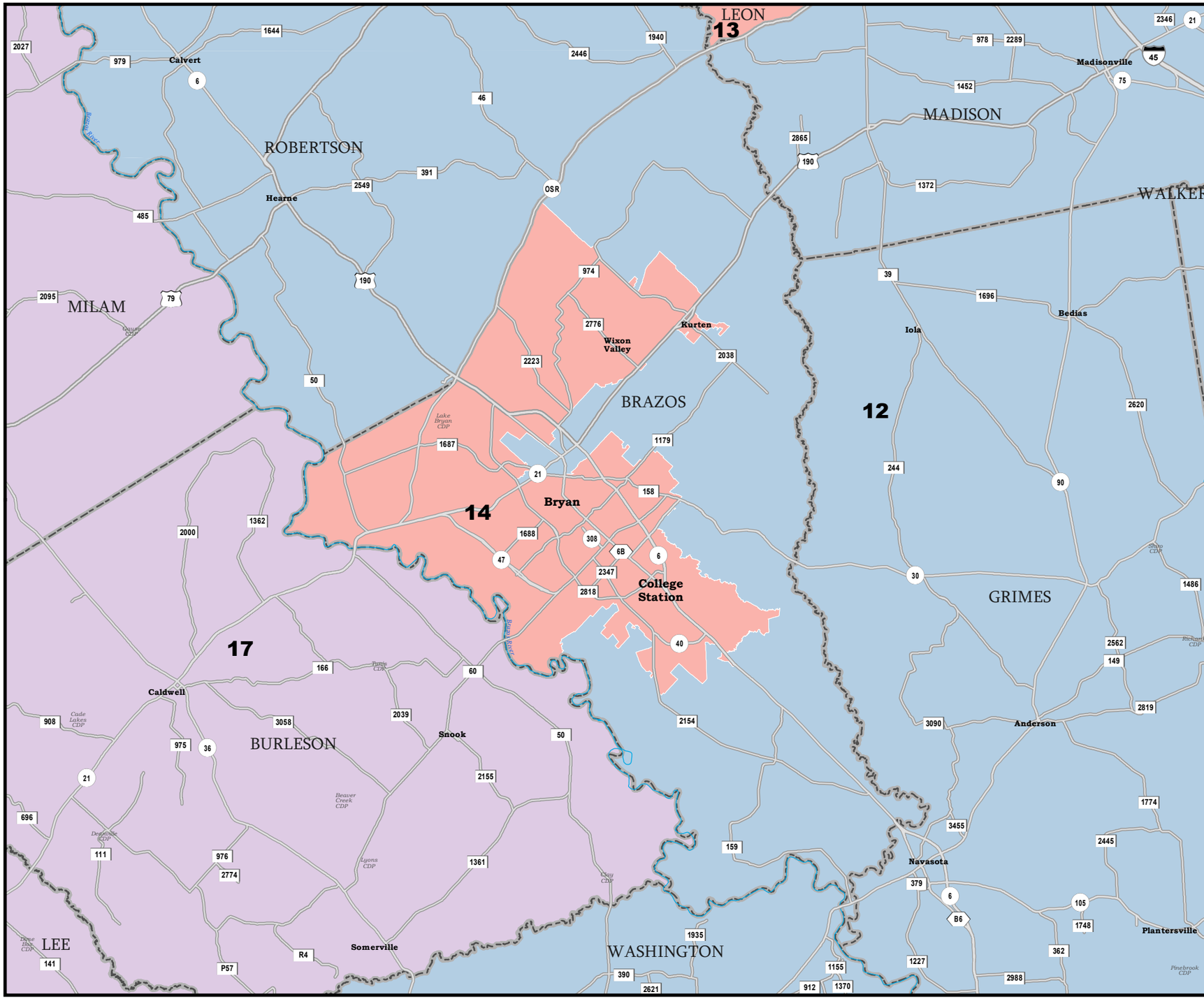

BRAZOS COUNTY

State House Districts

88th Legislature (2023-2024)

PLANH2316

COUNTIES

PLANH2316

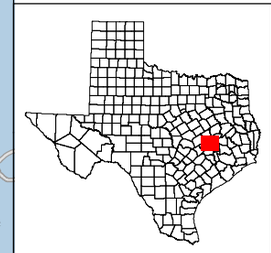

55397
2020 Census
PLANH2316 2021-10-13 03:55:04

Map ID 5900
01/05/23 15:14:34

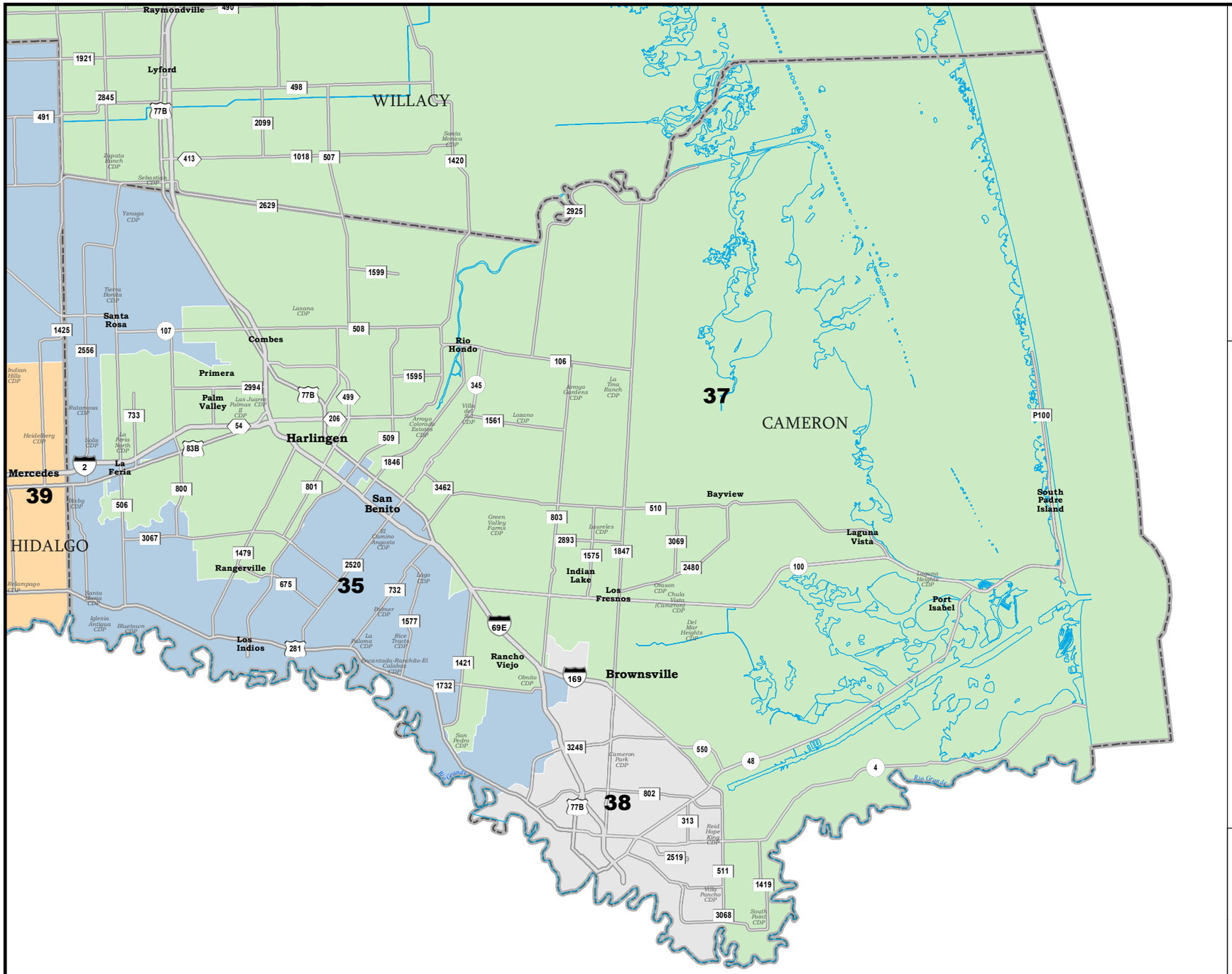

CAMERON COUNTY

State House Districts

88th Legislature (2023–2024)

PLANH2316

COUNTIES

PLANH2316

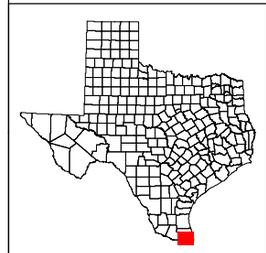

55397
2020 Census
PLANH2316 2021-10-13 03:55:04

Map ID 5900
01/05/23 15:14:34

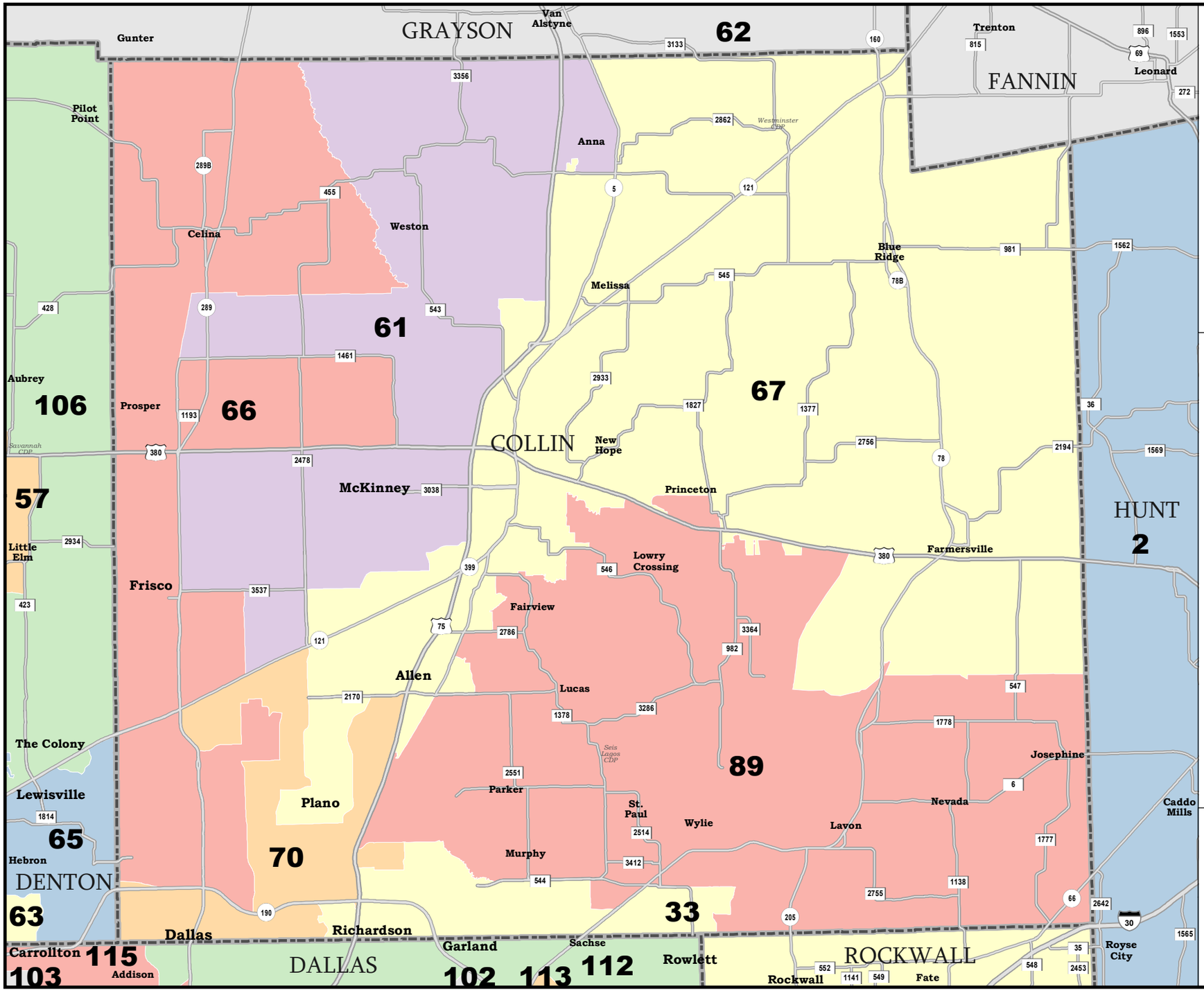

COLLIN COUNTY

State House Districts

88th Legislature (2023–2024)

PLANH2316

COUNTIES

PLANH2316

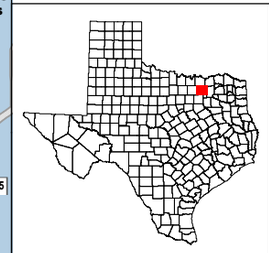

55397
2020 Census
PLANH2316 2021-10-13 03:55:04

Map ID 5900
01/05/23 15:14:34

TLC

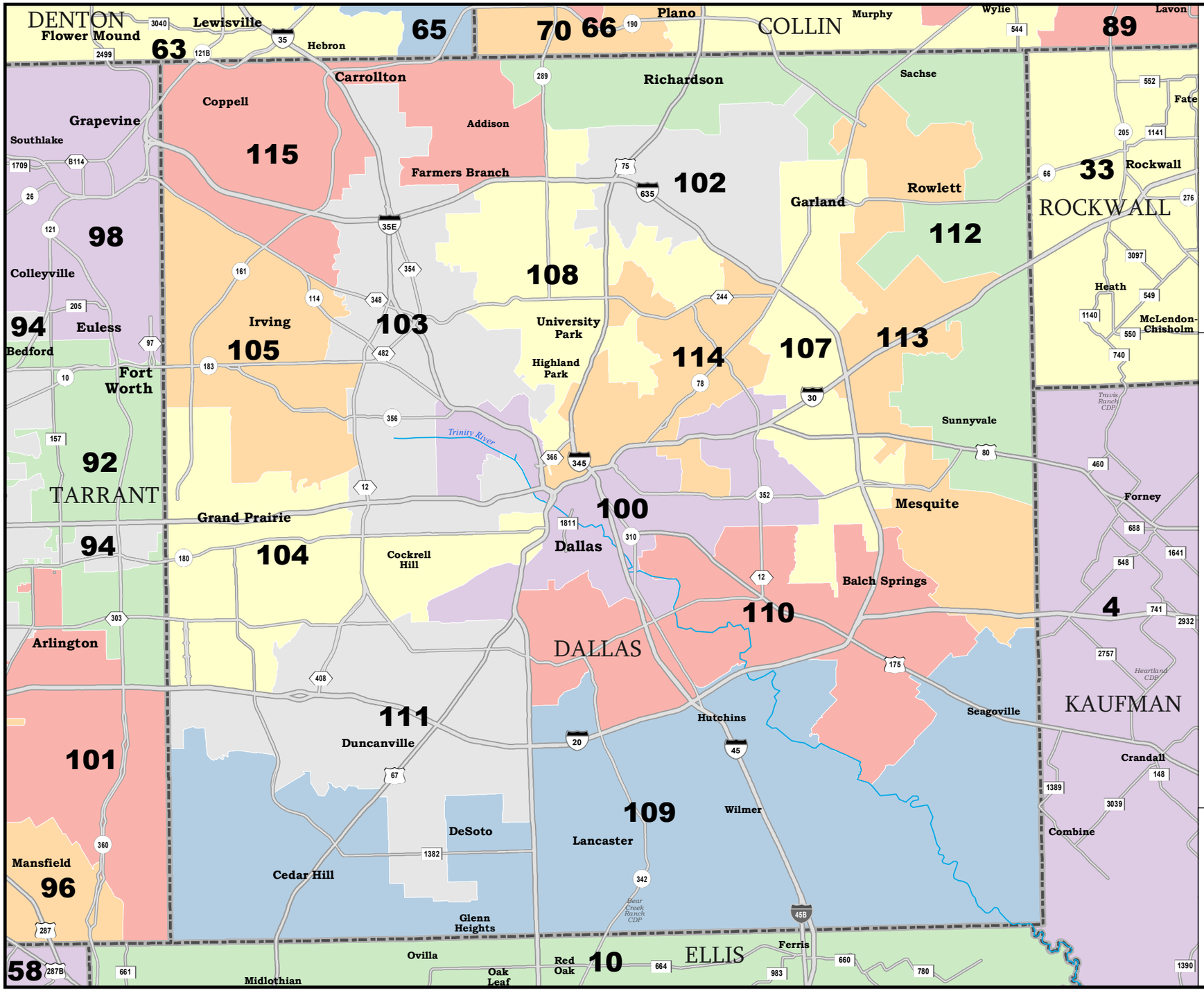

DALLAS COUNTY

State House Districts

88th Legislature (2023–2024)

PLANH2316

COUNTIES

PLANH2316

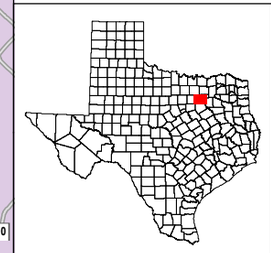

55397
2020 Census
PLANH2316 2021-10-13 03:55:04

Map ID 5900
01/05/23 15:14:34

TLC

DENTON COUNTY

State House Districts

88th Legislature (2023–2024)

PLANH2316

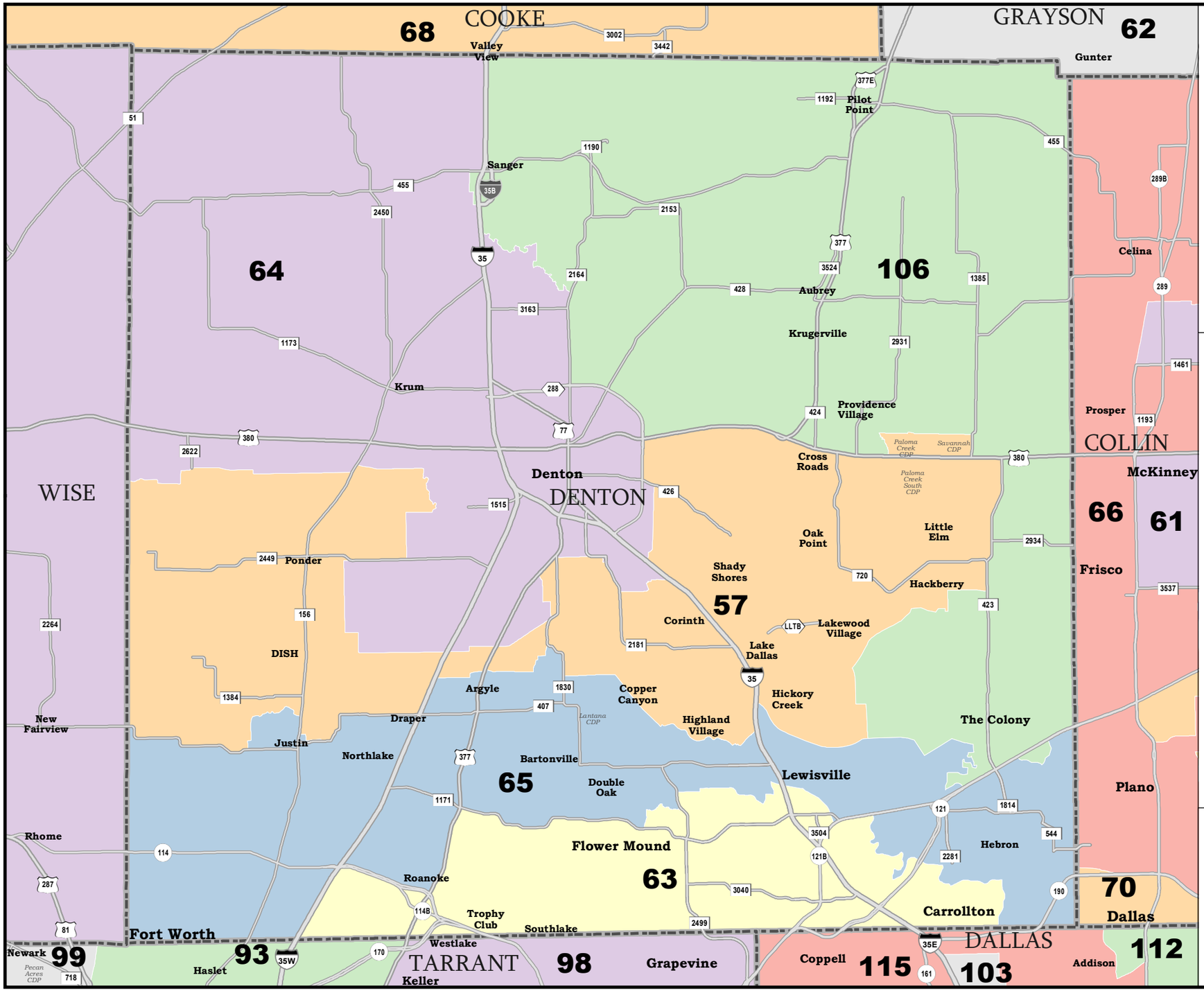

COUNTIES

PLANH2316

55397
2020 Census
PLANH2316 2021-10-13 03:55:04

Map ID 5900
01/05/23 15:14:34

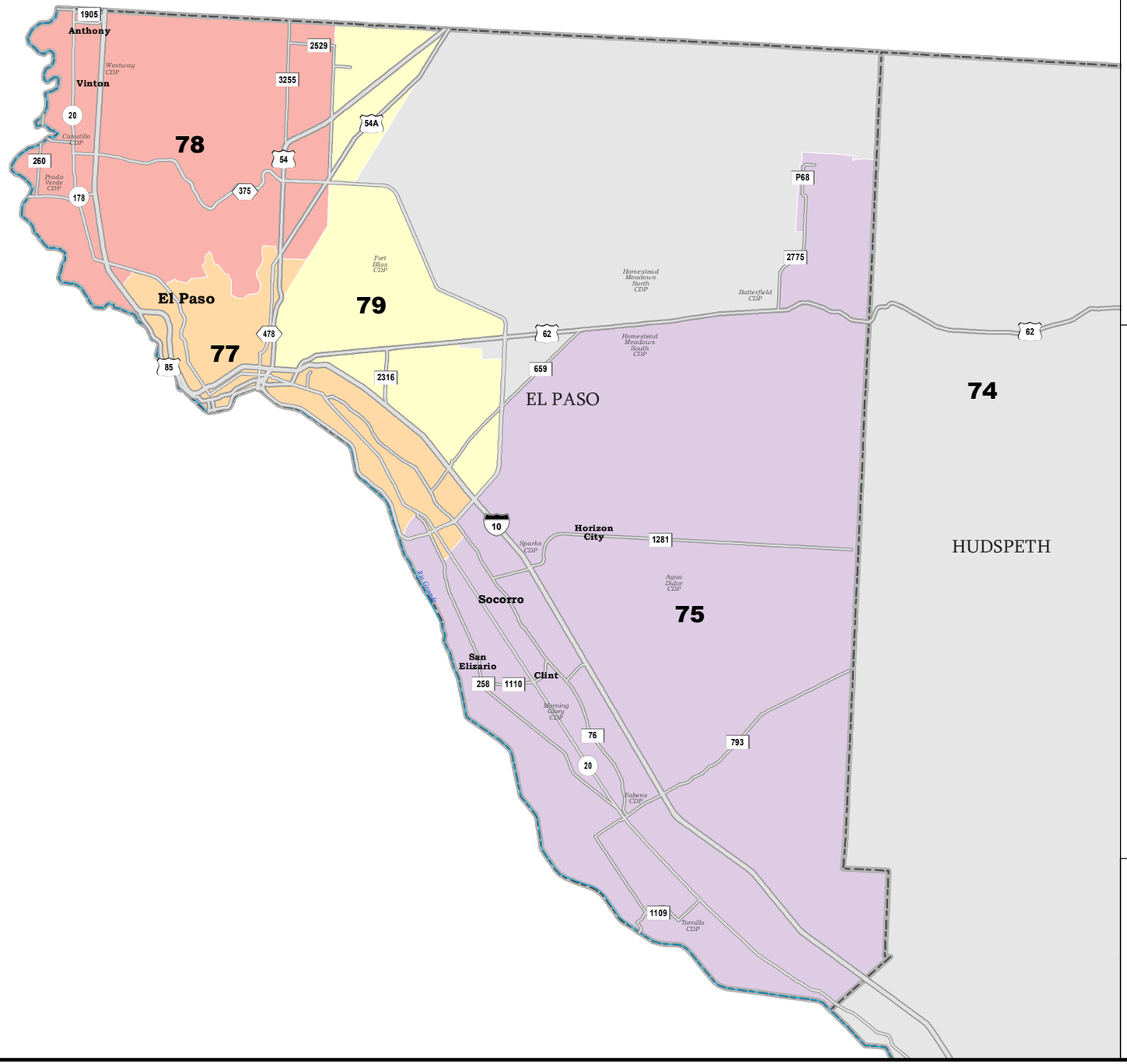

EL PASO COUNTY

State House Districts

88th Legislature (2023-2024)

PLANH2316

COUNTIES

PLANH2316

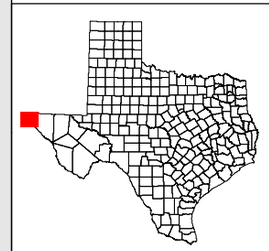

55397
2020 Census
PLANH2316 2021-10-13 03:55:04

Map ID 5900
01/05/23 15:14:34

TLC

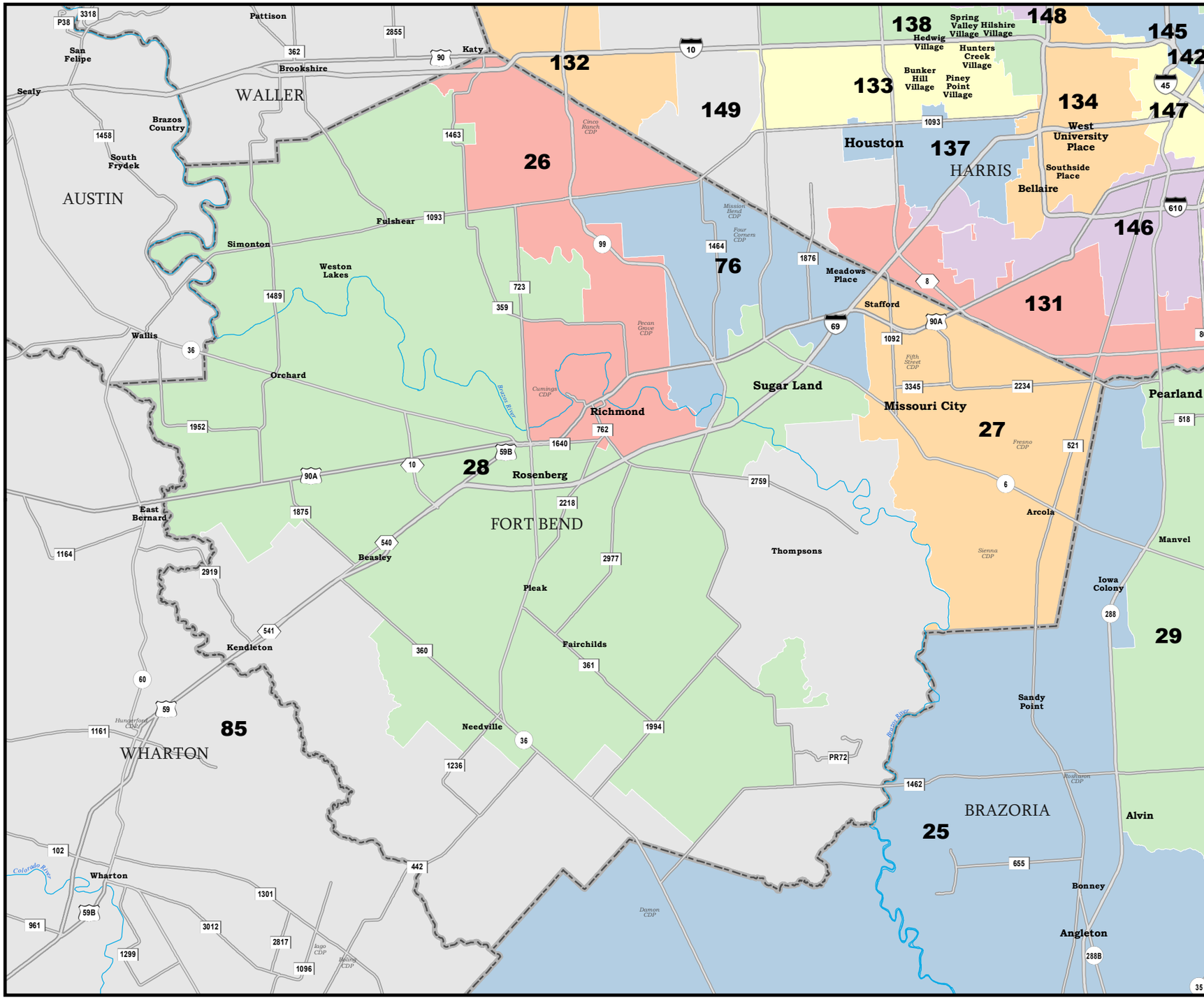

FORT BEND COUNTY

State House Districts

88th Legislature (2023–2024)

PLANH2316

COUNTIES

PLANH2316

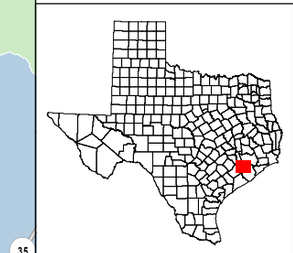

55397
2020 Census
PLANH2316 2021-10-13 03:55:04

Map ID 5900
01/05/23 15:14:34

TLC

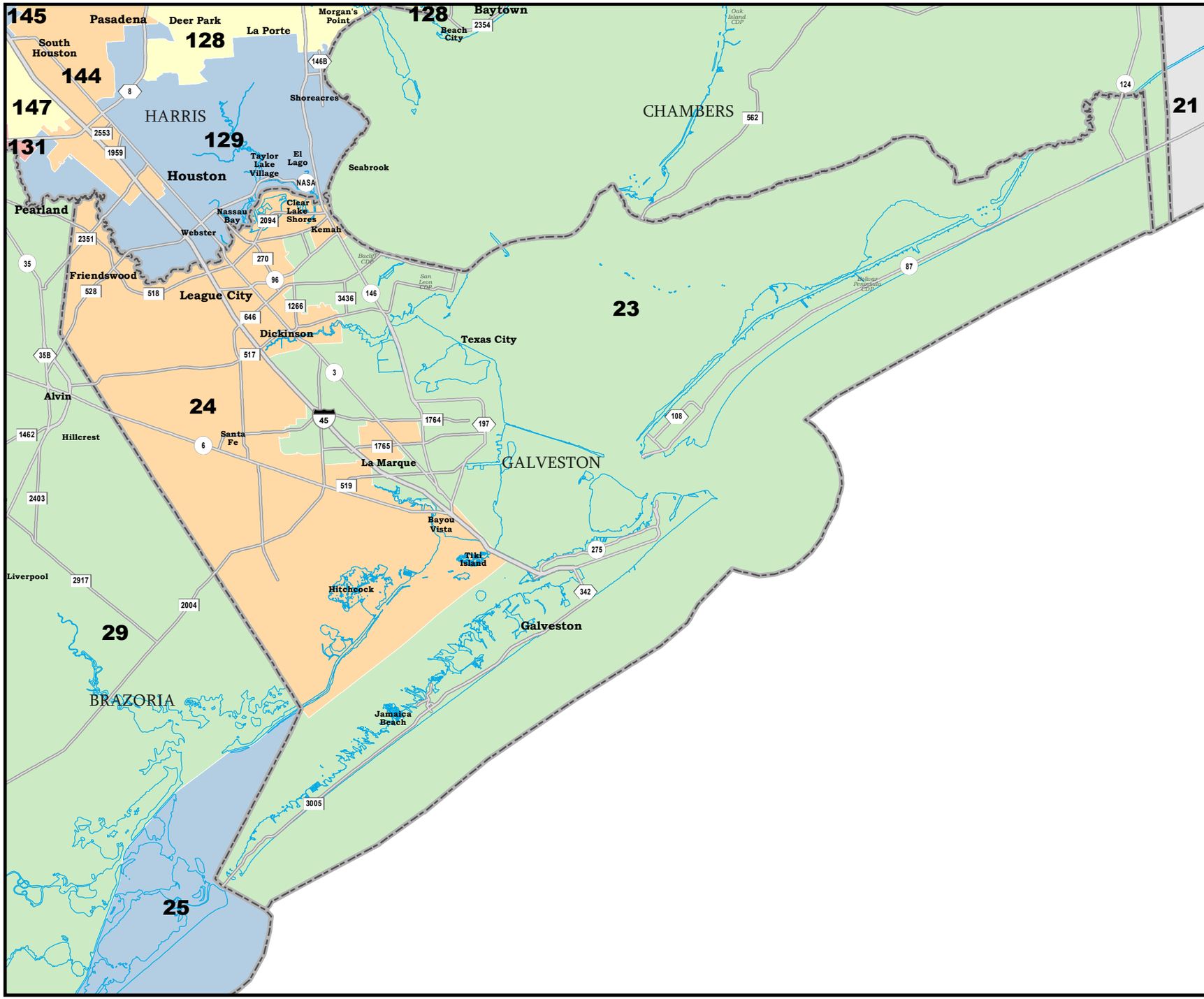

GALVESTON COUNTY

State House Districts

88th Legislature (2023–2024)

PLANH2316

COUNTIES

PLANH2316

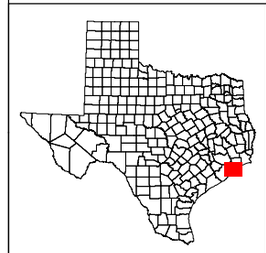

55397
2020 Census
PLANH2316 2021-10-13 03:55:04

Map ID 5900
01/05/23 15:14:34

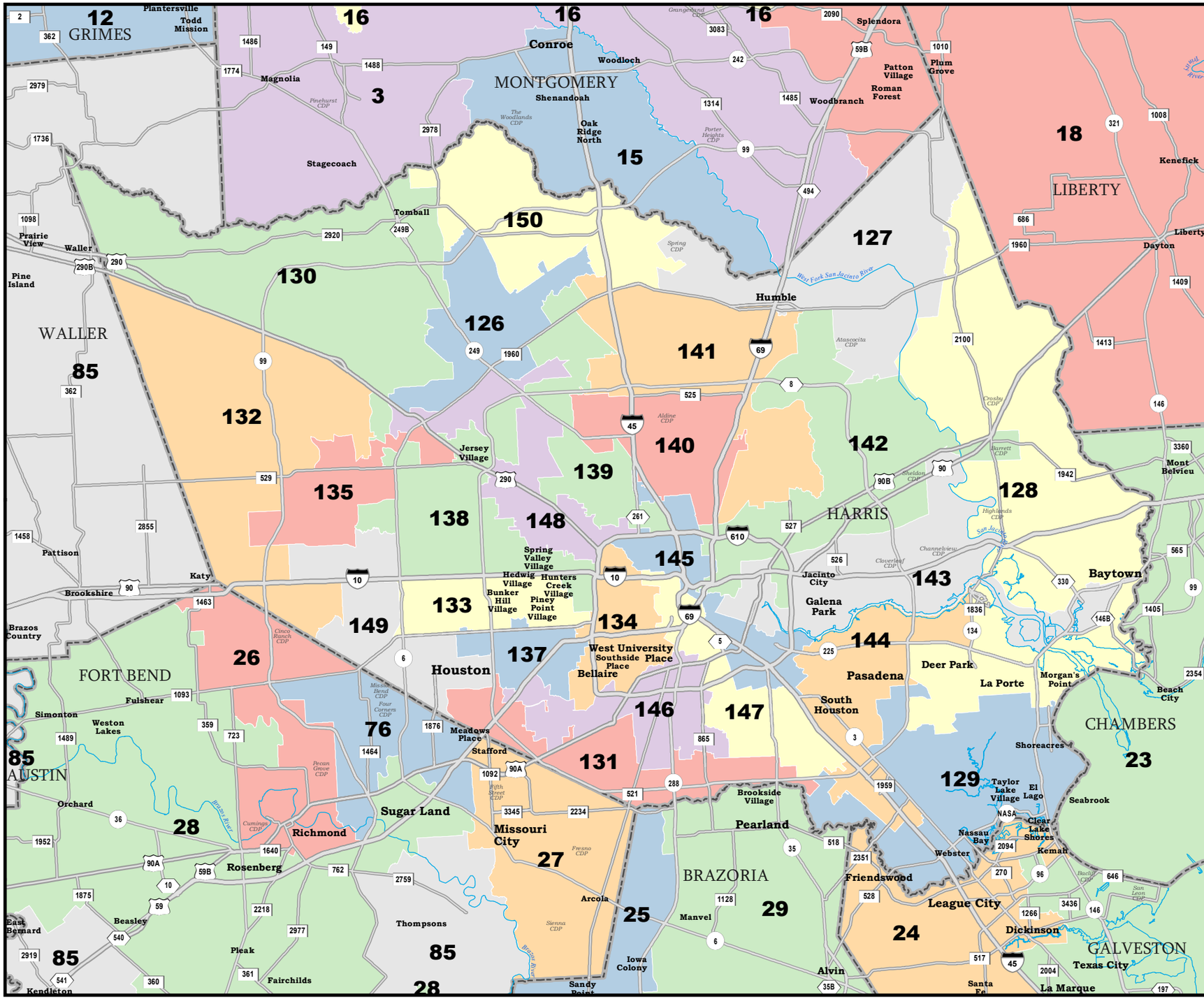

HARRIS COUNTY

State House Districts

88th Legislature (2023-2024)

PLANH2316

COUNTIES

PLANH2316

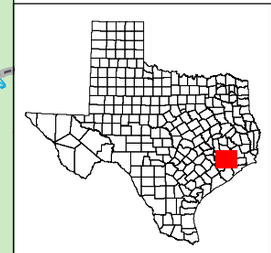

55397
2020 Census
PLANH2316 2021-10-13 03:55:04

Map ID 5900
01/05/23 15:14:34

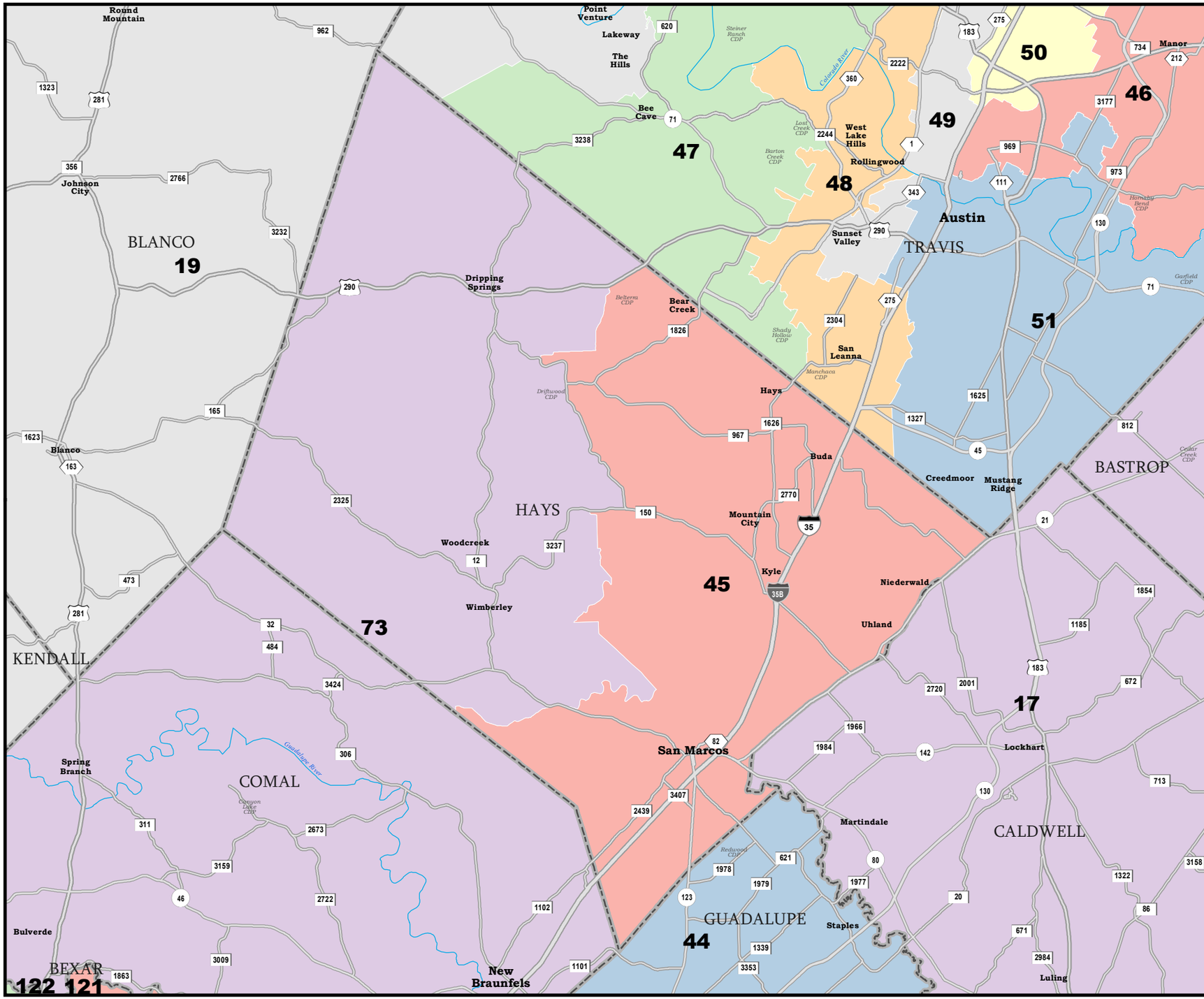

HAYS COUNTY

State House Districts

88th Legislature (2023-2024)

PLANH2316

COUNTIES

PLANH2316

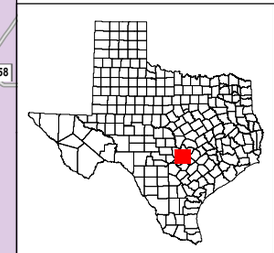

55397
2020 Census
PLANH2316 2021-10-13 03:55:04

Map ID 5900
01/05/23 15:14:34

TLC

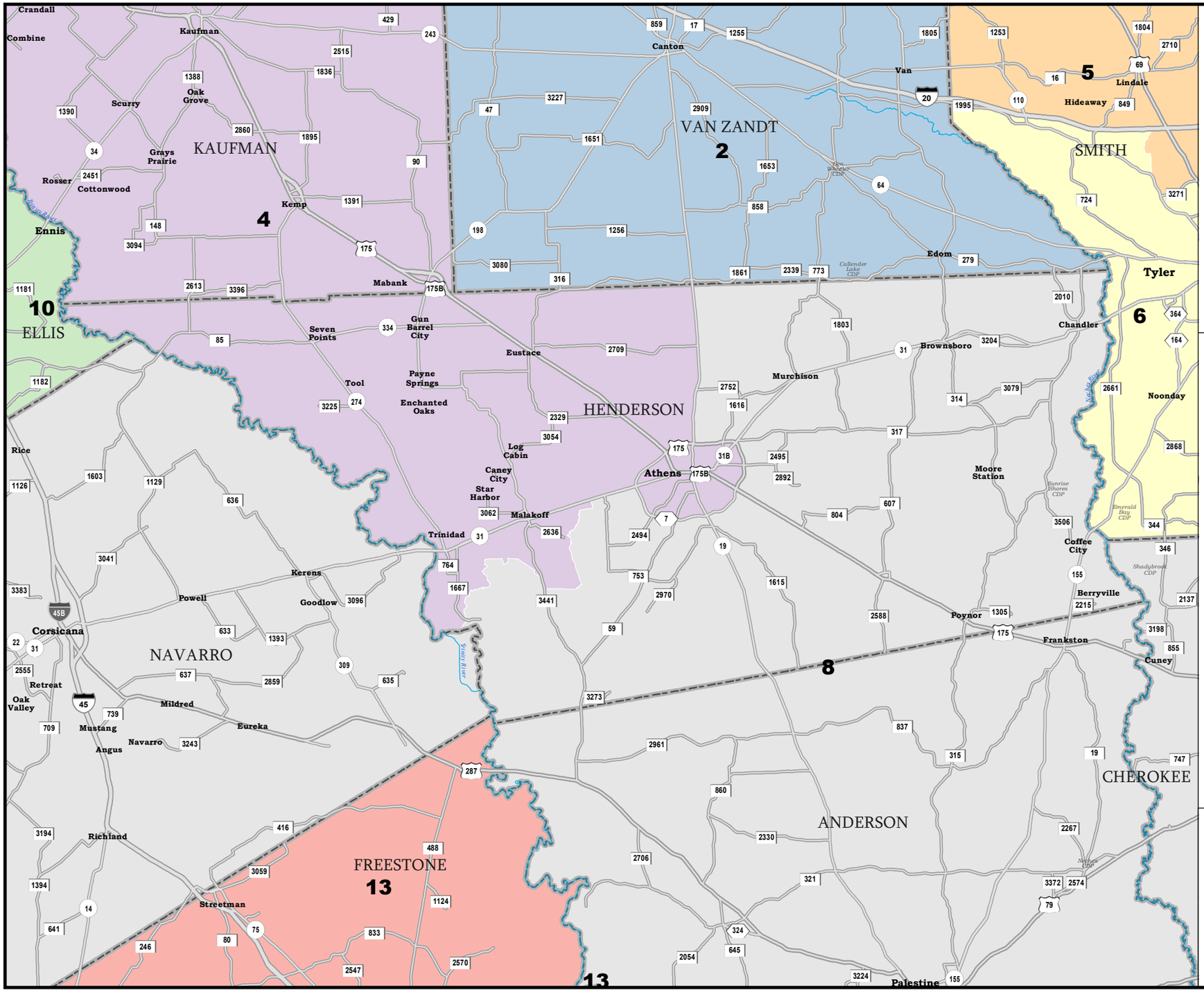

HENDERSON COUNTY

State House Districts

88th Legislature (2023–2024)

PLANH2316

COUNTIES

PLANH2316

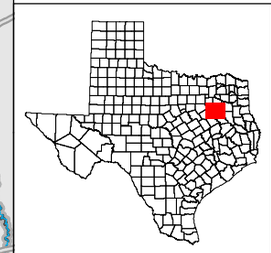

55397
2020 Census
PLANH2316 2021-10-13 03:55:04

Map ID 5900
01/05/23 15:14:34

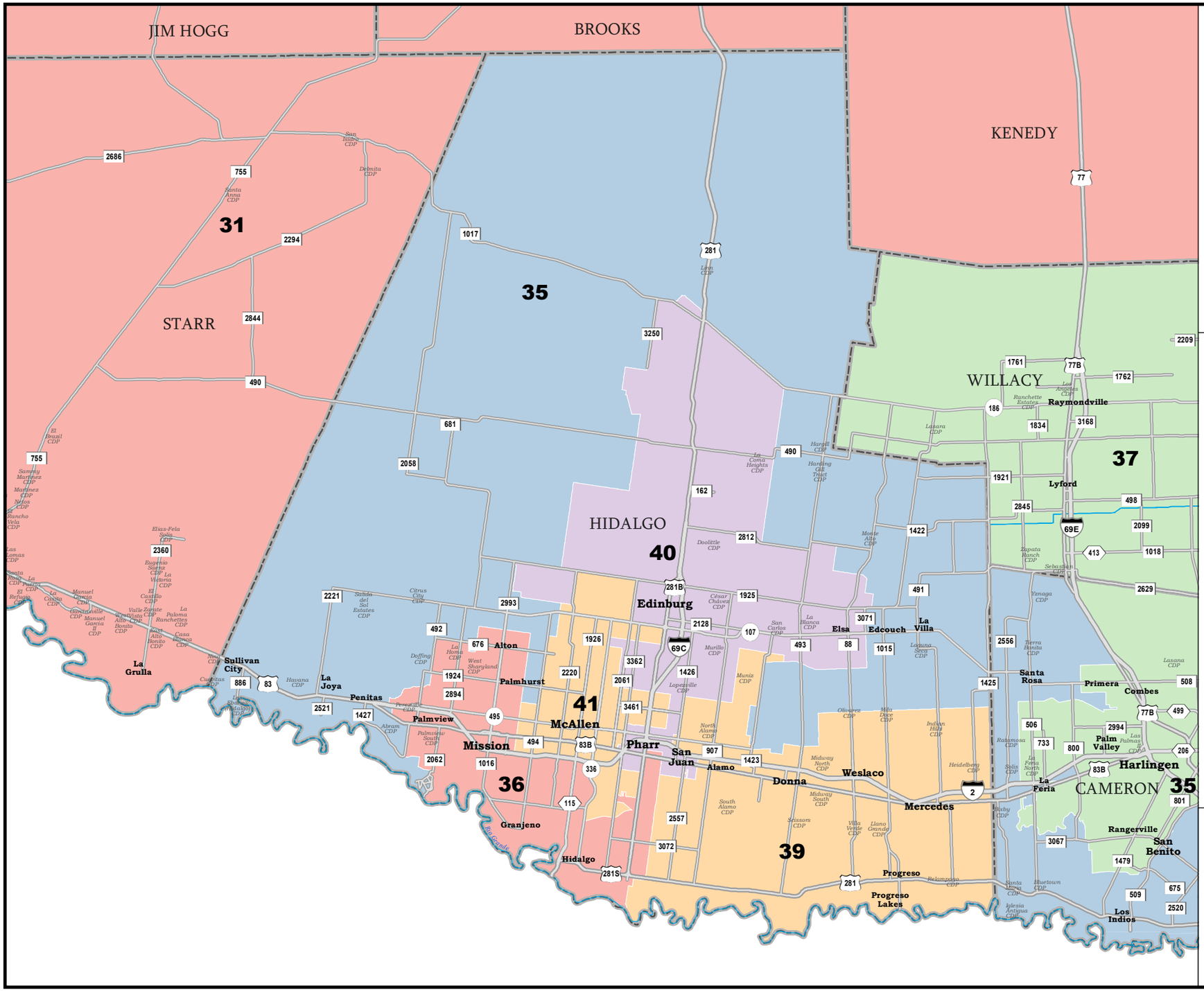

HIDALGO COUNTY

State House Districts

88th Legislature (2023-2024)

PLANH2316

COUNTIES

PLANH2316

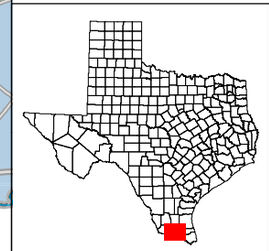

55397
2020 Census
PLANH2316 2021-10-13 03:55:04

Map ID 5900
01/05/23 15:14:34

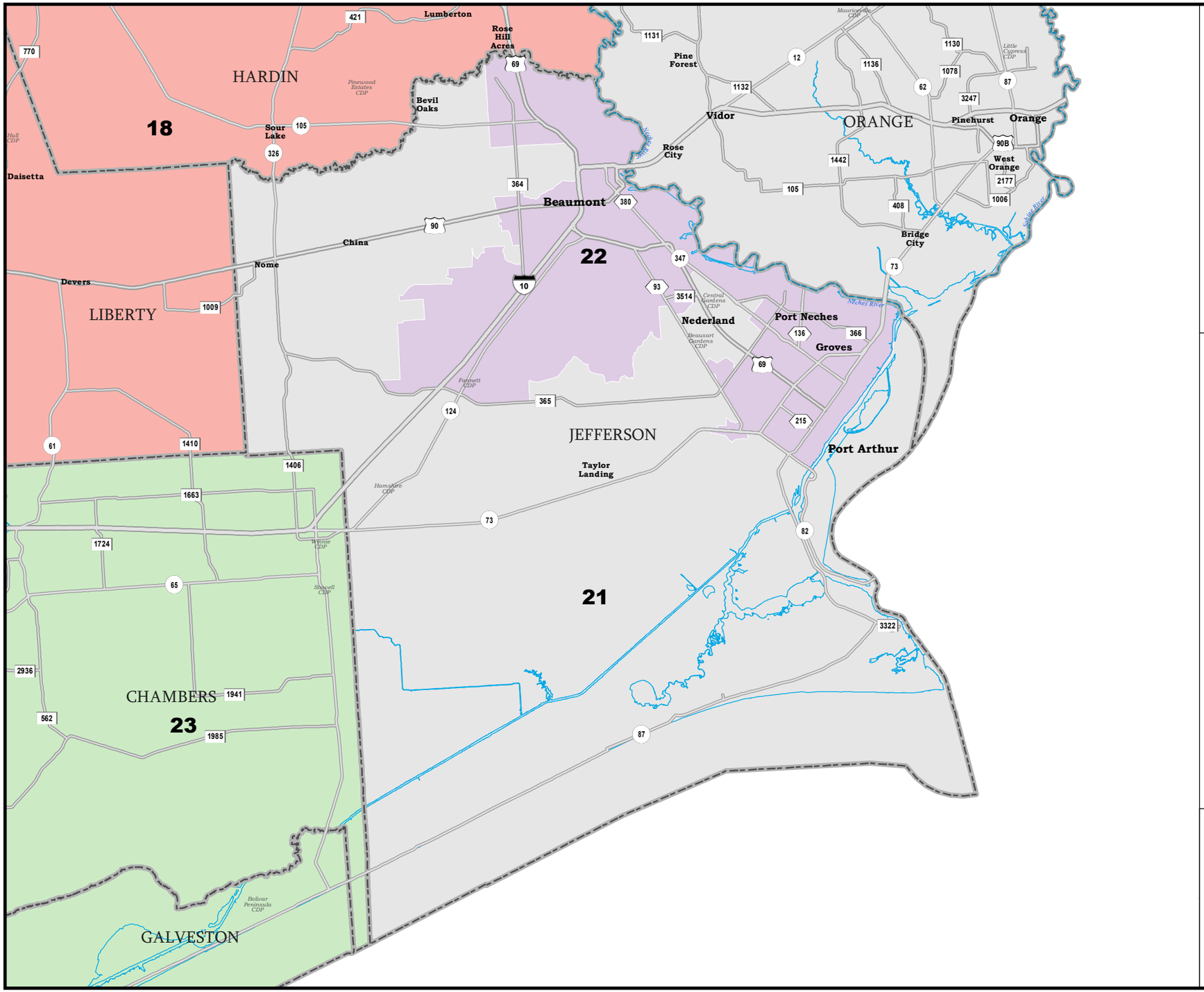

JEFFERSON COUNTY

State House Districts

88th Legislature (2023–2024)

PLANH2316

COUNTIES

PLANH2316

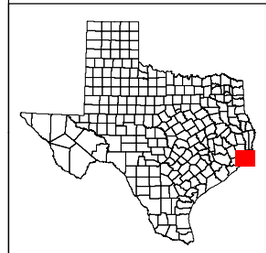

55397
2020 Census
PLANH2316 2021-10-13 03:55:04

Map ID 5900
01/05/23 15:14:34

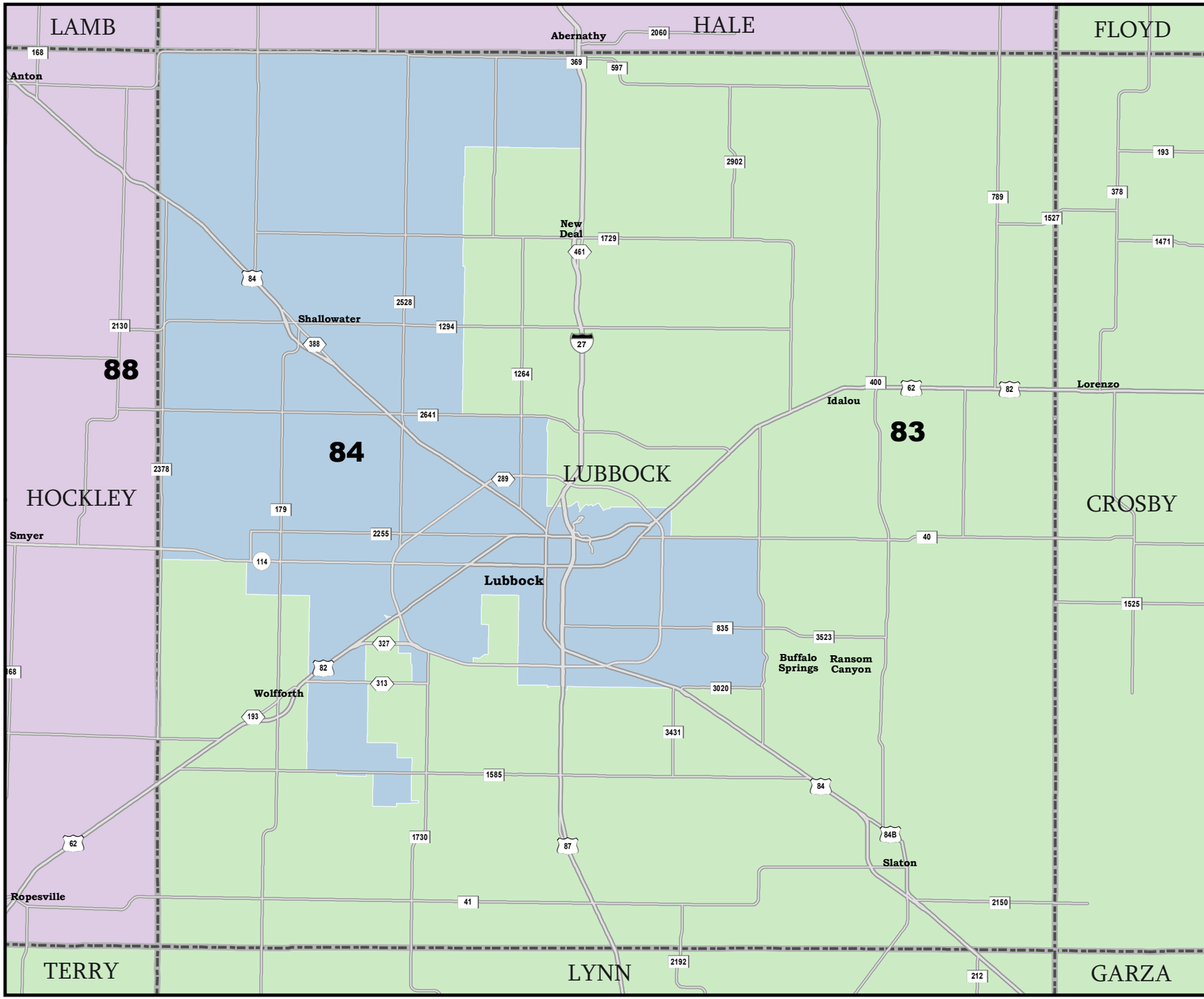

LUBBOCK COUNTY

State House Districts

88th Legislature (2023–2024)

PLANH2316

COUNTIES

PLANH2316

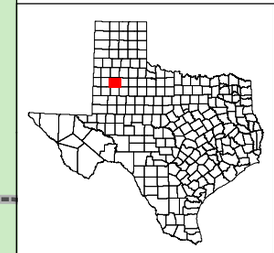

55397
2020 Census
PLANH2316 2021-10-13 03:55:04

Map ID 5900
01/05/23 15:14:34

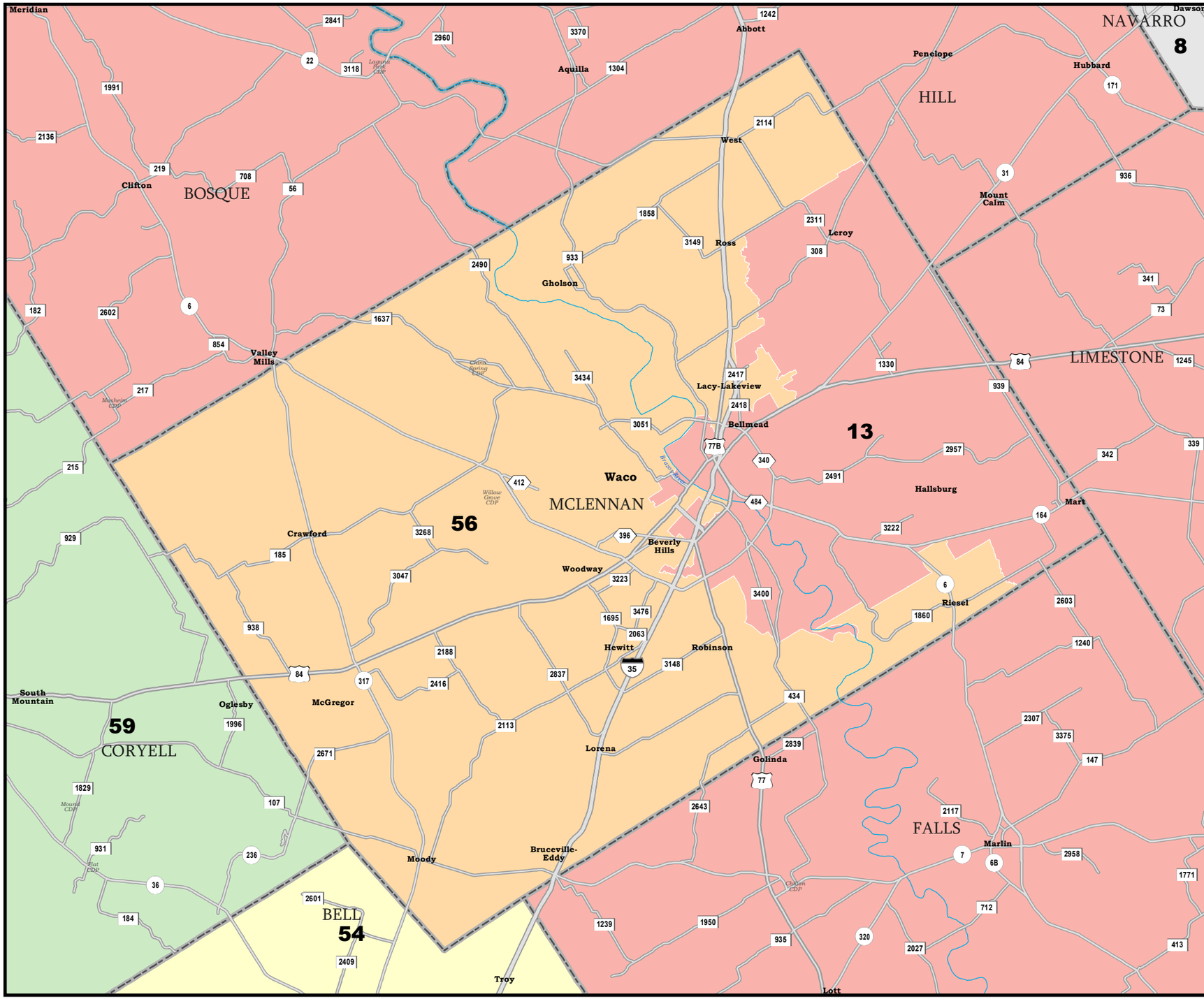

MCLENNAN COUNTY

State House Districts

88th Legislature (2023-2024)

PLANH2316

COUNTIES

PLANH2316

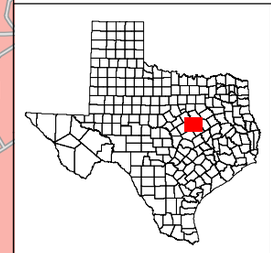

55397
2020 Census
PLANH2316 2021-10-13 03:55:04

Map ID 5900
01/05/23 15:14:34

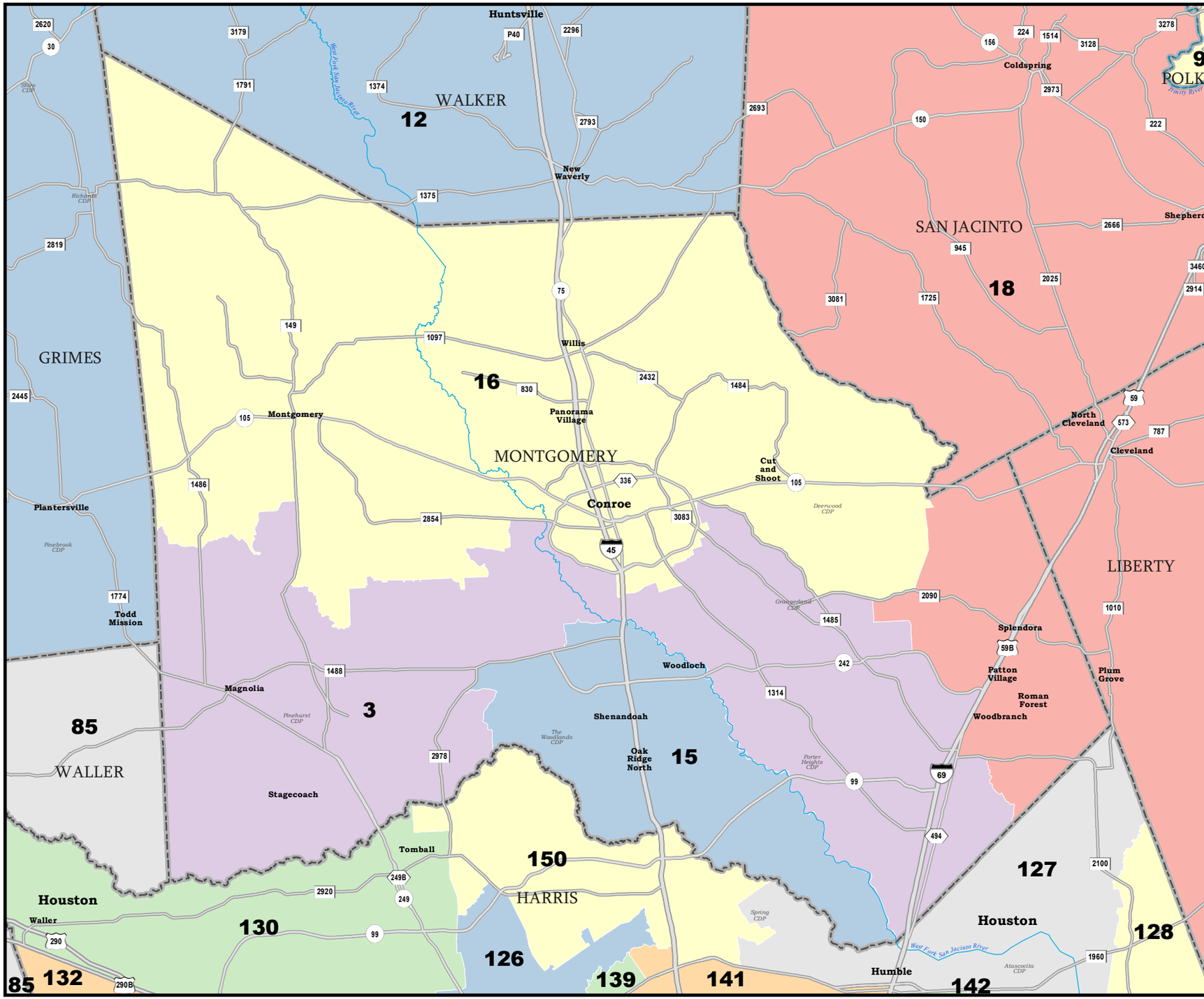

MONTGOMERY COUNTY

State House Districts

88th Legislature (2023–2024)

PLANH2316

COUNTIES

PLANH2316

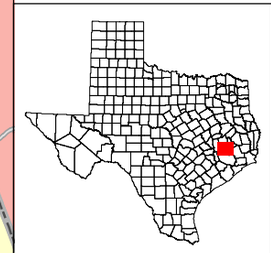

55397
2020 Census
PLANH2316 2021-10-13 03:55:04

Map ID 5900
01/05/23 15:14:34

TLC

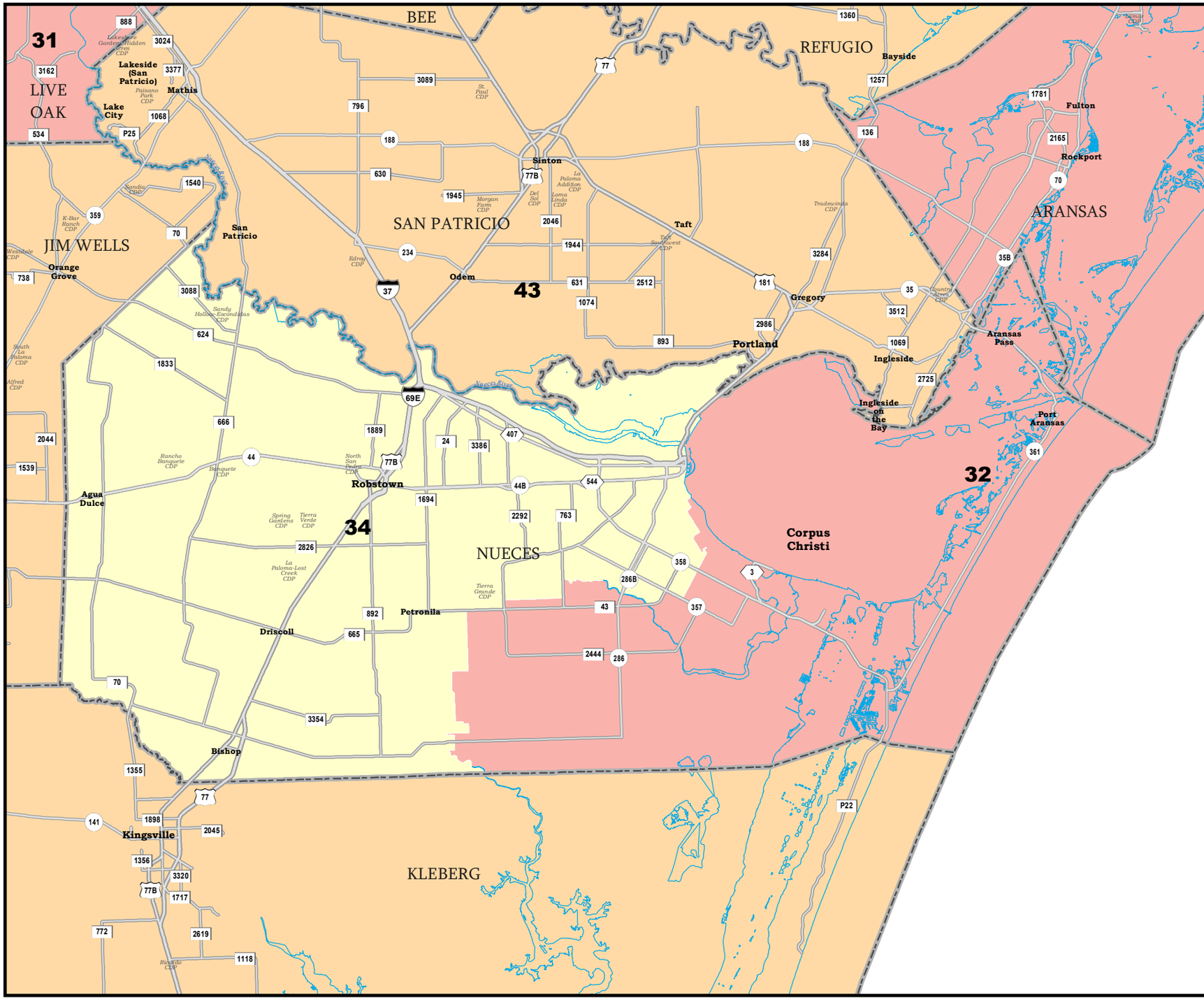

NUECES COUNTY

State House Districts

88th Legislature (2023-2024)

PLANH2316

COUNTIES

PLANH2316

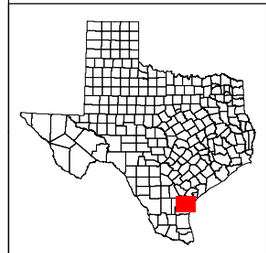

55397
2020 Census
PLANH2316 2021-10-13 03:55:04

Map ID 5900
01/05/23 15:14:34

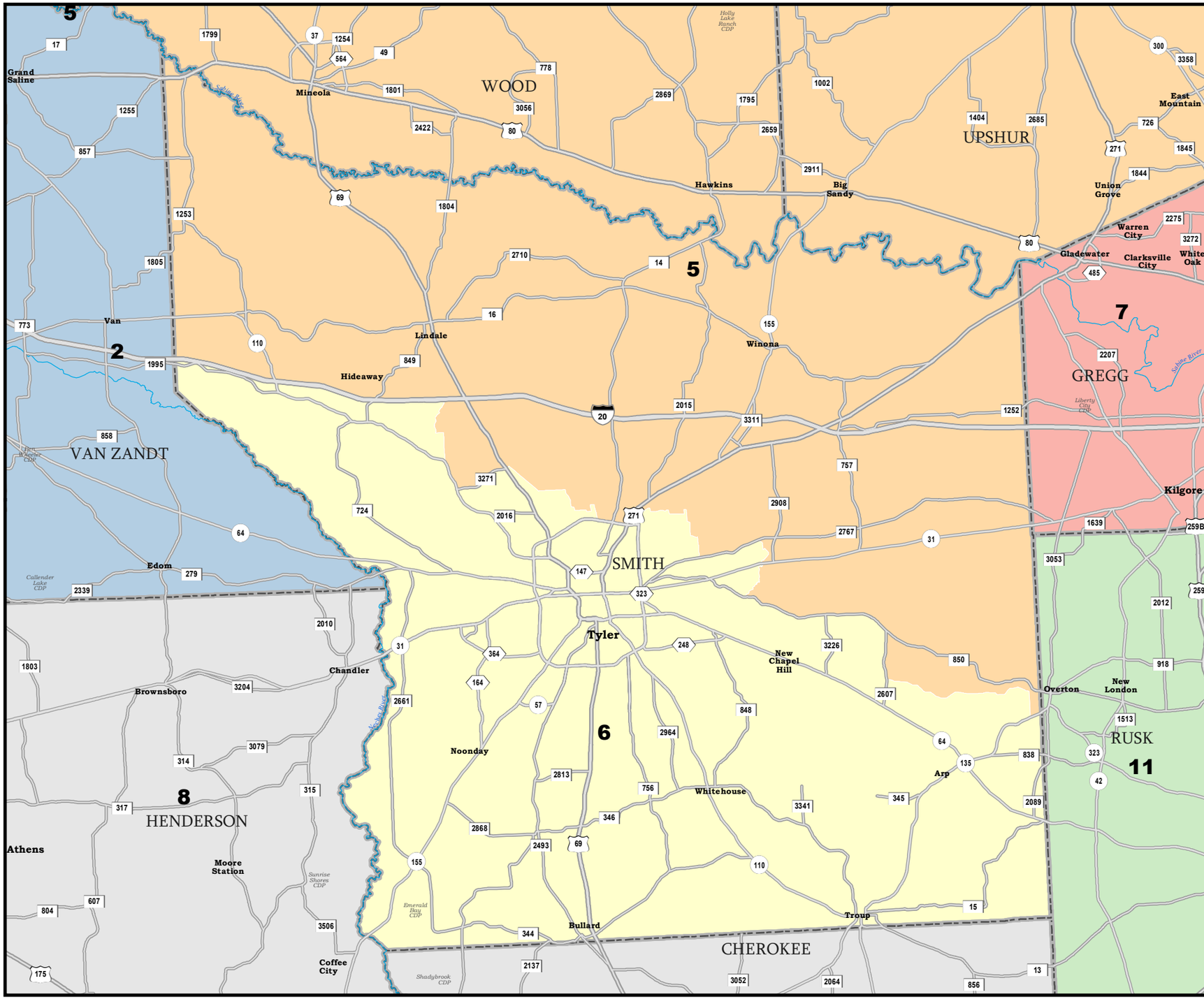

SMITH COUNTY

State House Districts

88th Legislature (2023-2024)

PLANH2316

COUNTIES

PLANH2316

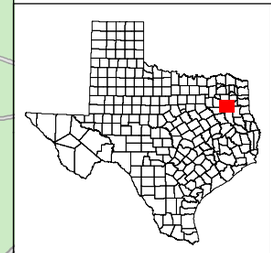

55397
2020 Census
PLANH2316 2021-10-13 03:55:04

Map ID 5900
01/05/23 15:14:34

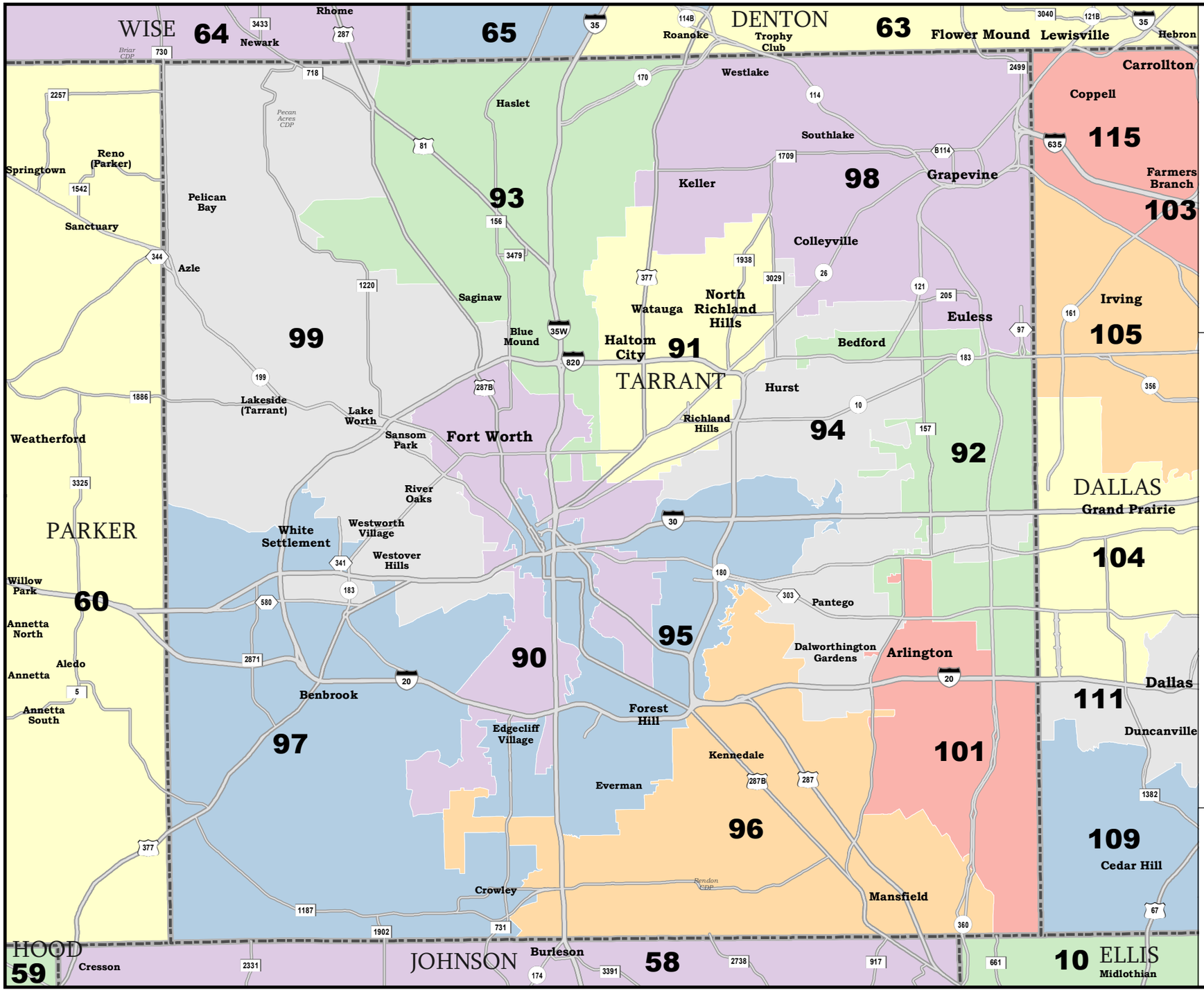

TARRANT COUNTY

State House Districts

88th Legislature (2023-2024)

PLANH2316

COUNTIES

PLANH2316

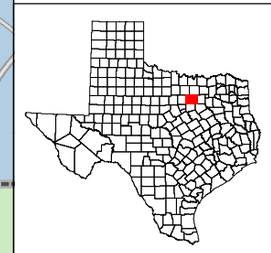

55397
2020 Census
PLANH2316 2021-10-13 03:55:04

Map ID 5900
01/05/23 15:14:34

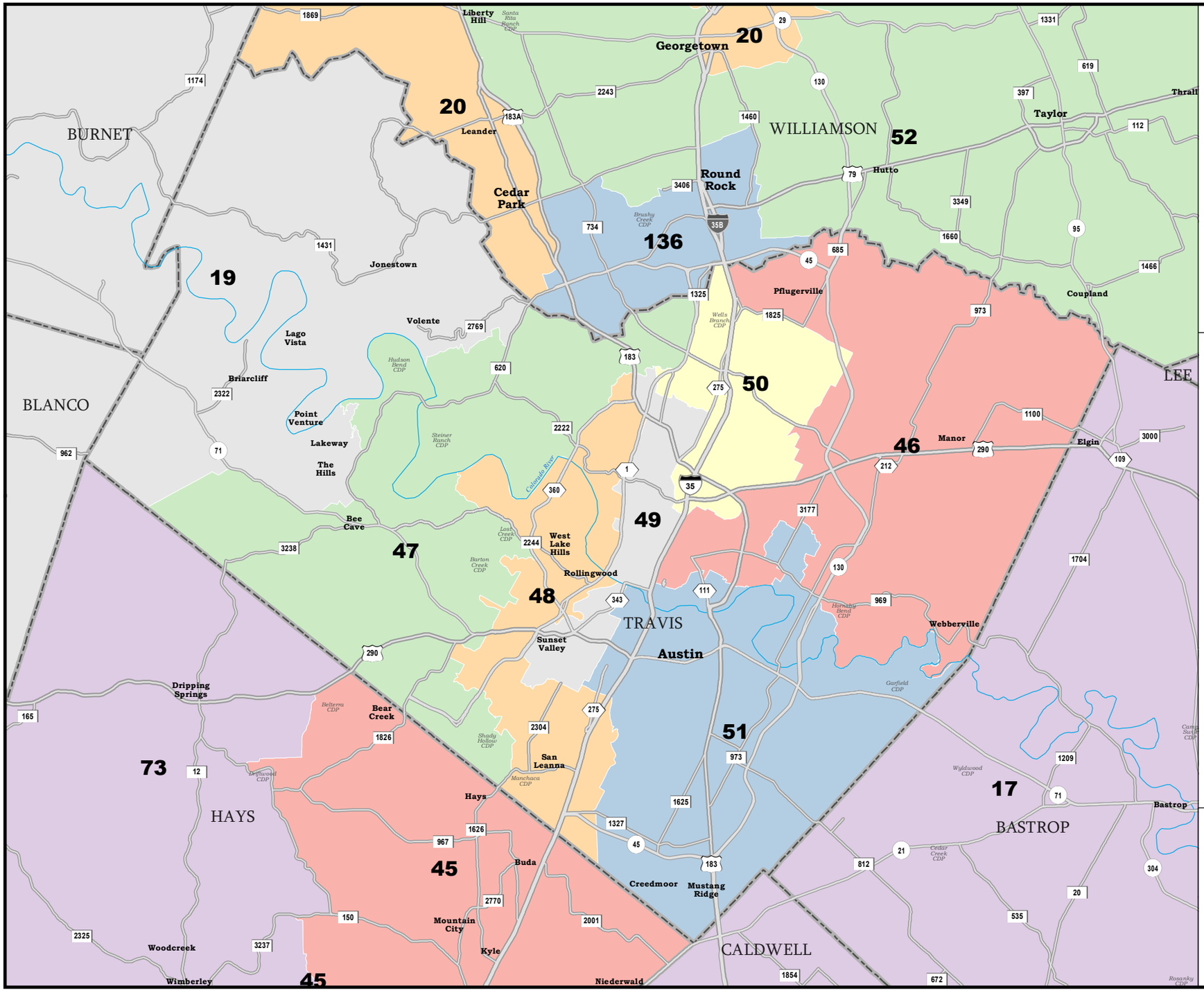

TRAVIS COUNTY

State House Districts

88th Legislature (2023-2024)

PLANH2316

COUNTIES

PLANH2316

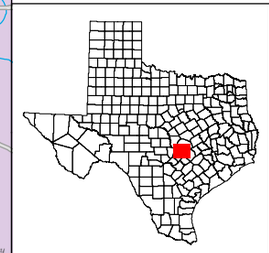

55397
2020 Census
PLANH2316 2021-10-13 03:55:04

Map ID 5900
01/05/23 15:14:34

TLC

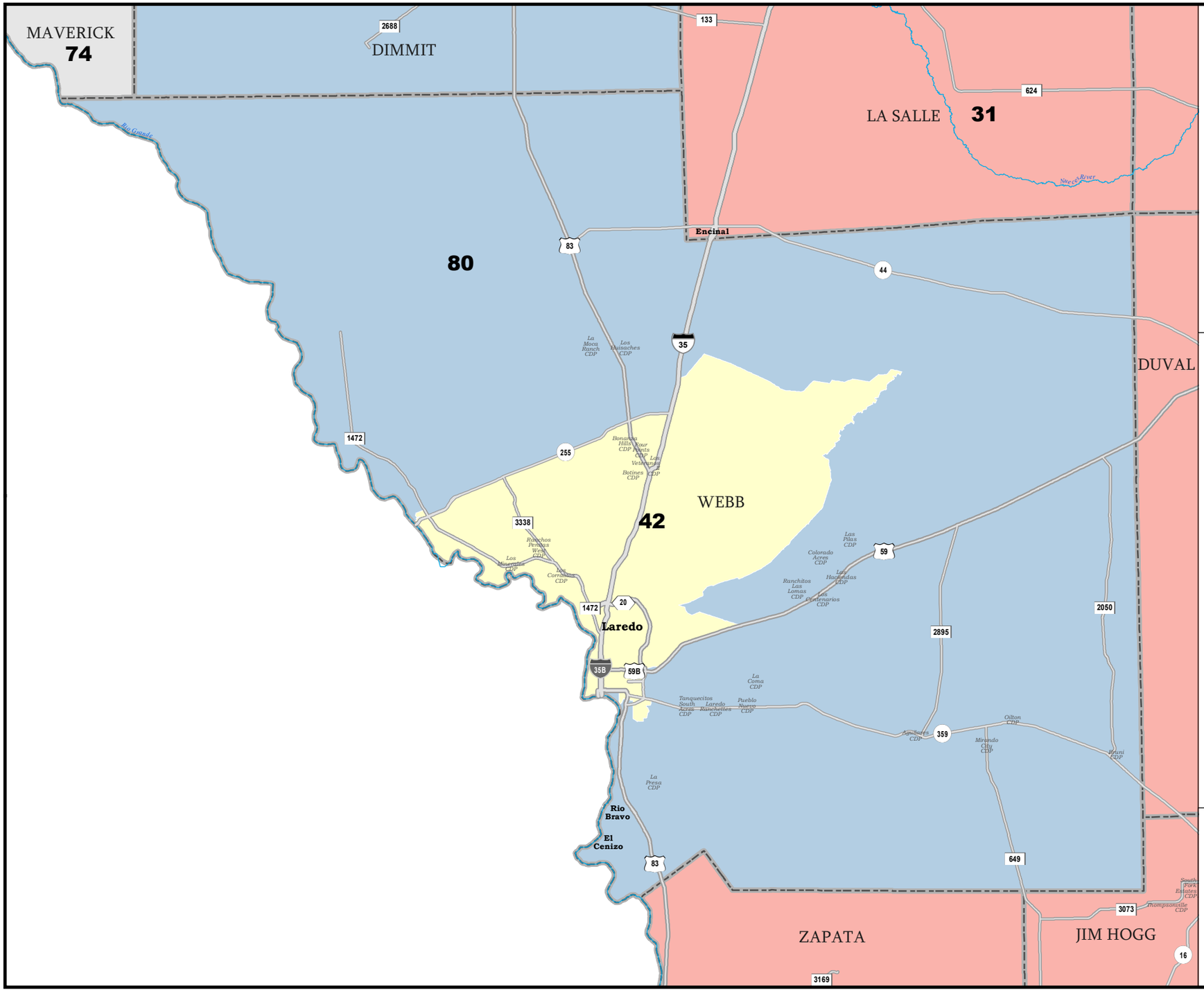

WEBB COUNTY

State House Districts

88th Legislature (2023–2024)

PLANH2316

COUNTIES

PLANH2316

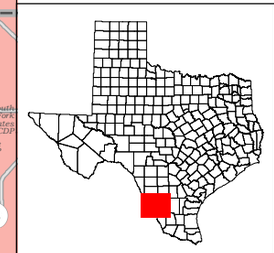

55397
2020 Census
PLANH2316 2021-10-13 03:55:04

Map ID 5900
01/05/23 15:14:34

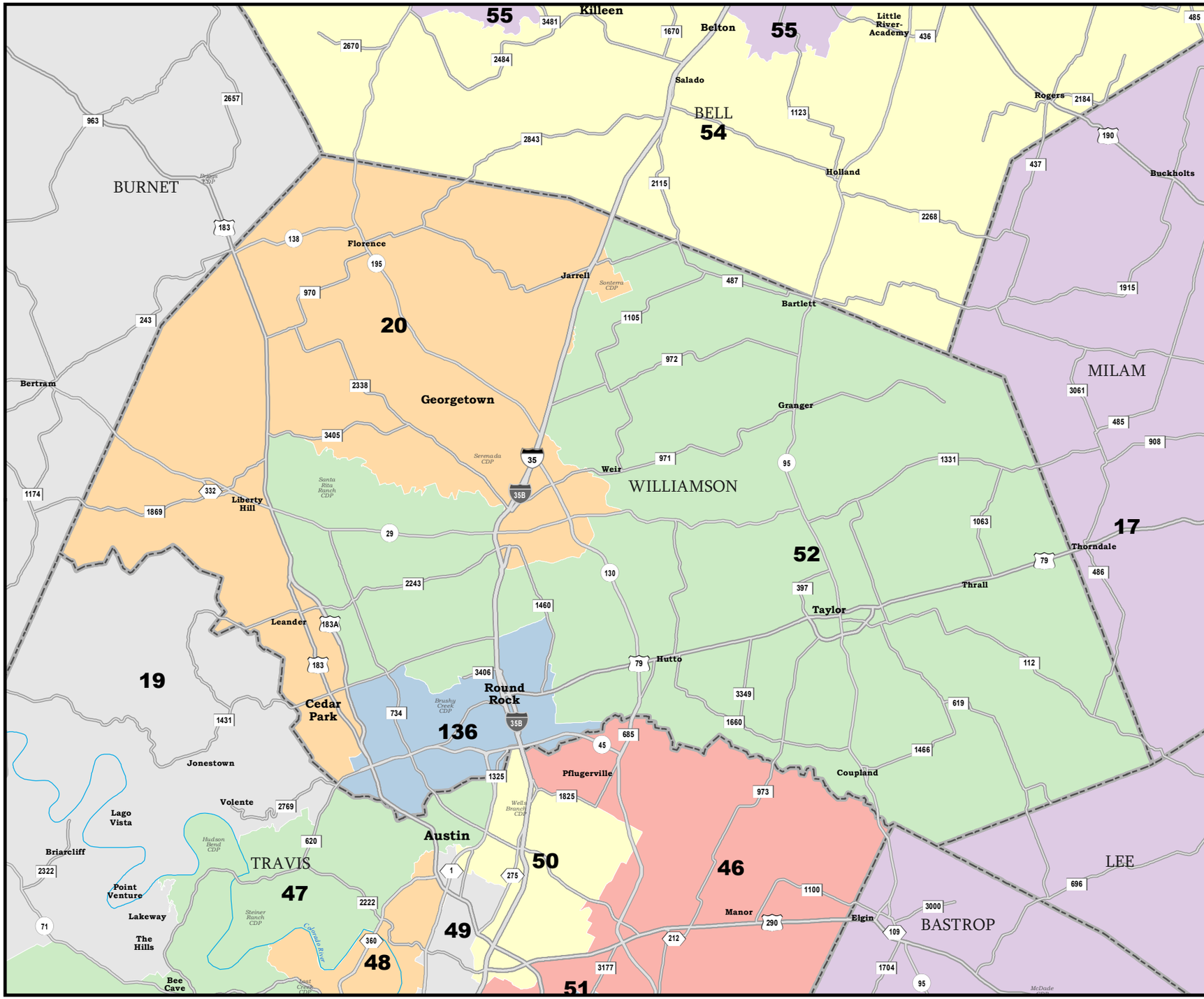

WILLIAMSON COUNTY

State House Districts

88th Legislature (2023-2024)

PLANH2316

COUNTIES

PLANH2316

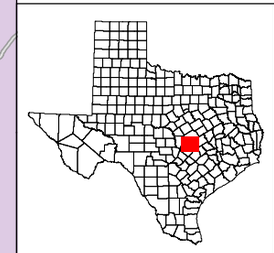

55397
2020 Census
PLANH2316 2021-10-13 03:55:04

Map ID 5900
01/05/23 15:14:34

TLC