State Senate Districts
Proposed Plan
PLANS2101

with

State Senate Districts
S.B. 4, Senate Engrossment
PLANS2168

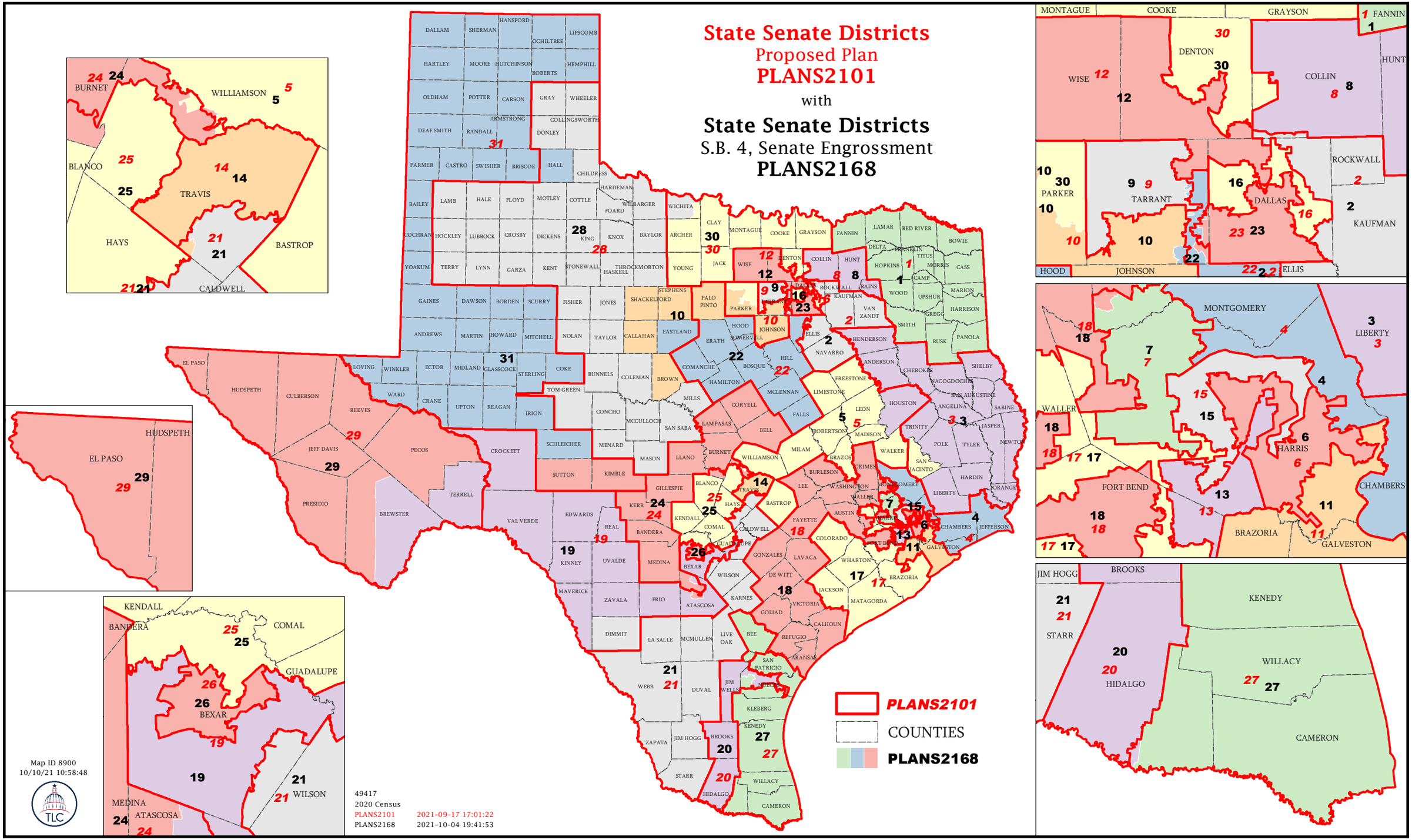

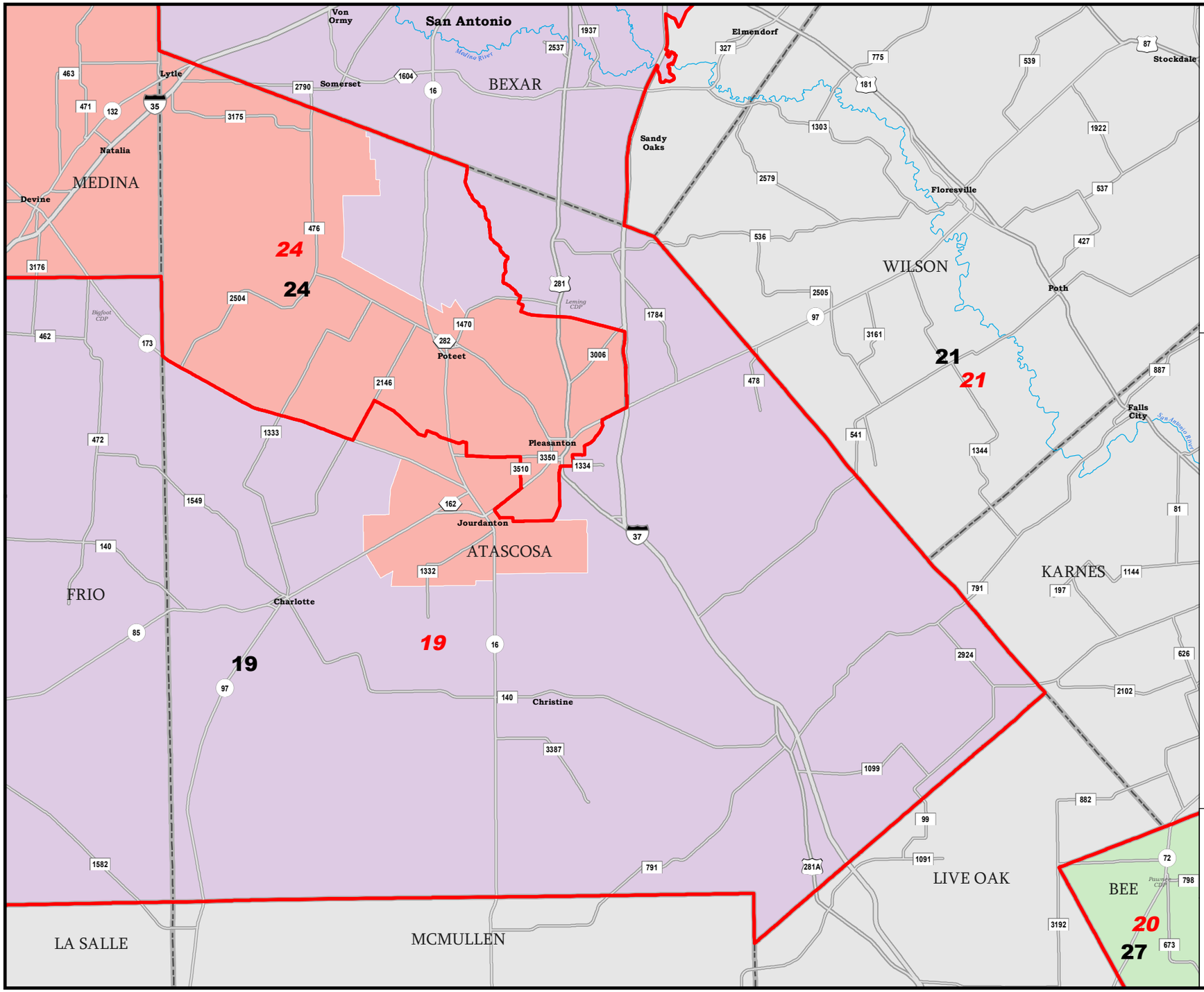

ATASCOSA COUNTY

State Senate Districts
Proposed Plan
PLANS2101

with

State Senate Districts
S.B. 4, Senate Engrossment
PLANS2168

PLANS2101
COUNTIES
PLANS2168

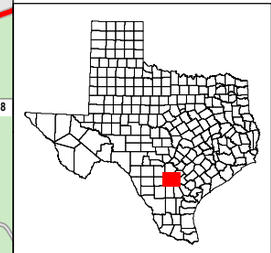

49417
2020 Census
PLANS2101 2021-09-17 17:01:22
PLANS2168 2021-10-04 19:41:53

Map ID 8900
10/10/21 10:58:48

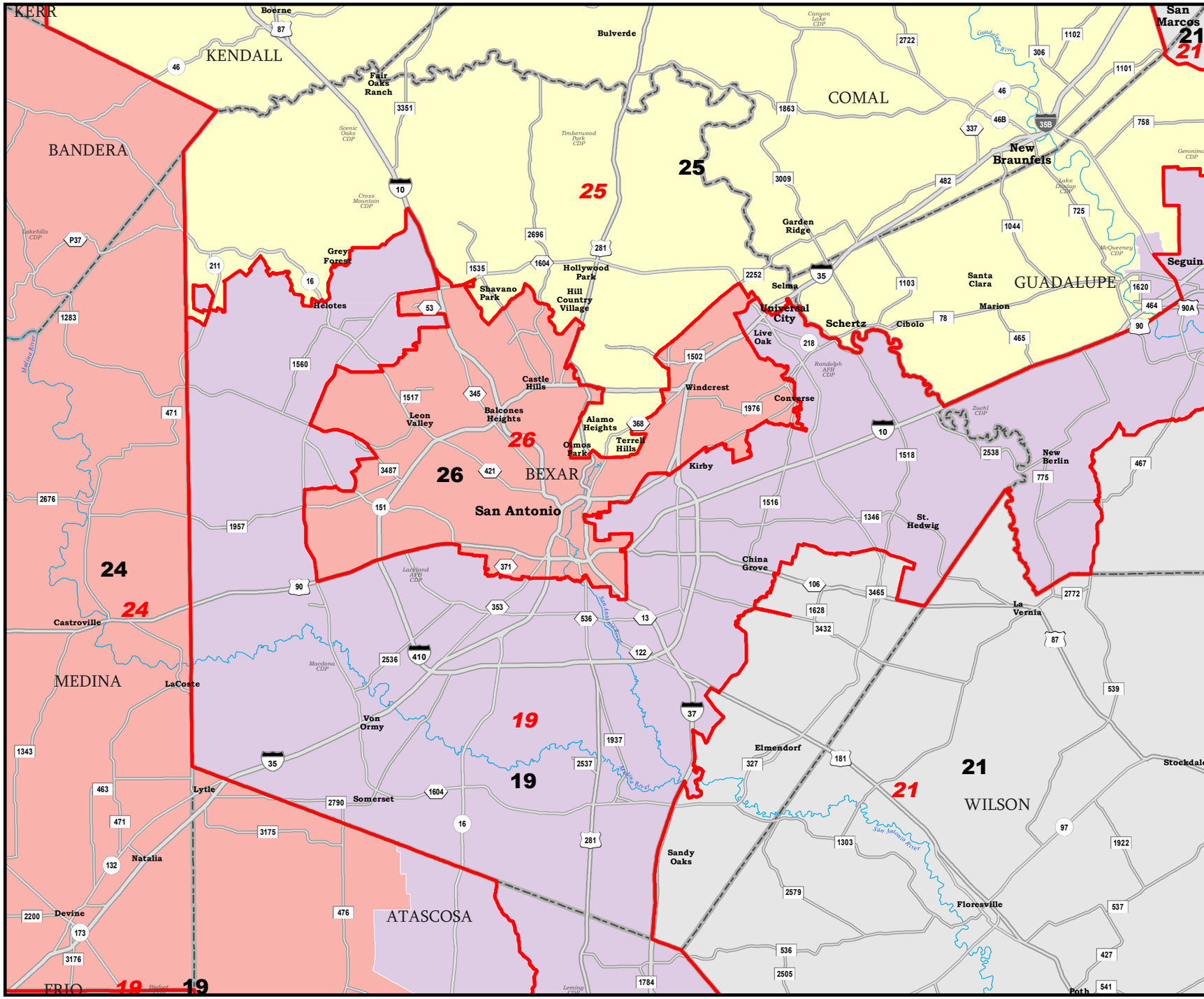

BEXAR COUNTY

State Senate Districts
Proposed Plan
PLANS2101

with

State Senate Districts
S.B. 4, Senate Engrossment
PLANS2168

PLANS2101

COUNTIES

PLANS2168

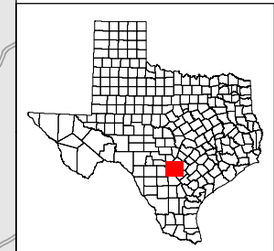

49417
2020 Census
PLANS2101 2021-09-17 17:01:22
PLANS2168 2021-10-04 19:41:53

Map ID 8900
10/10/21 10:58:48

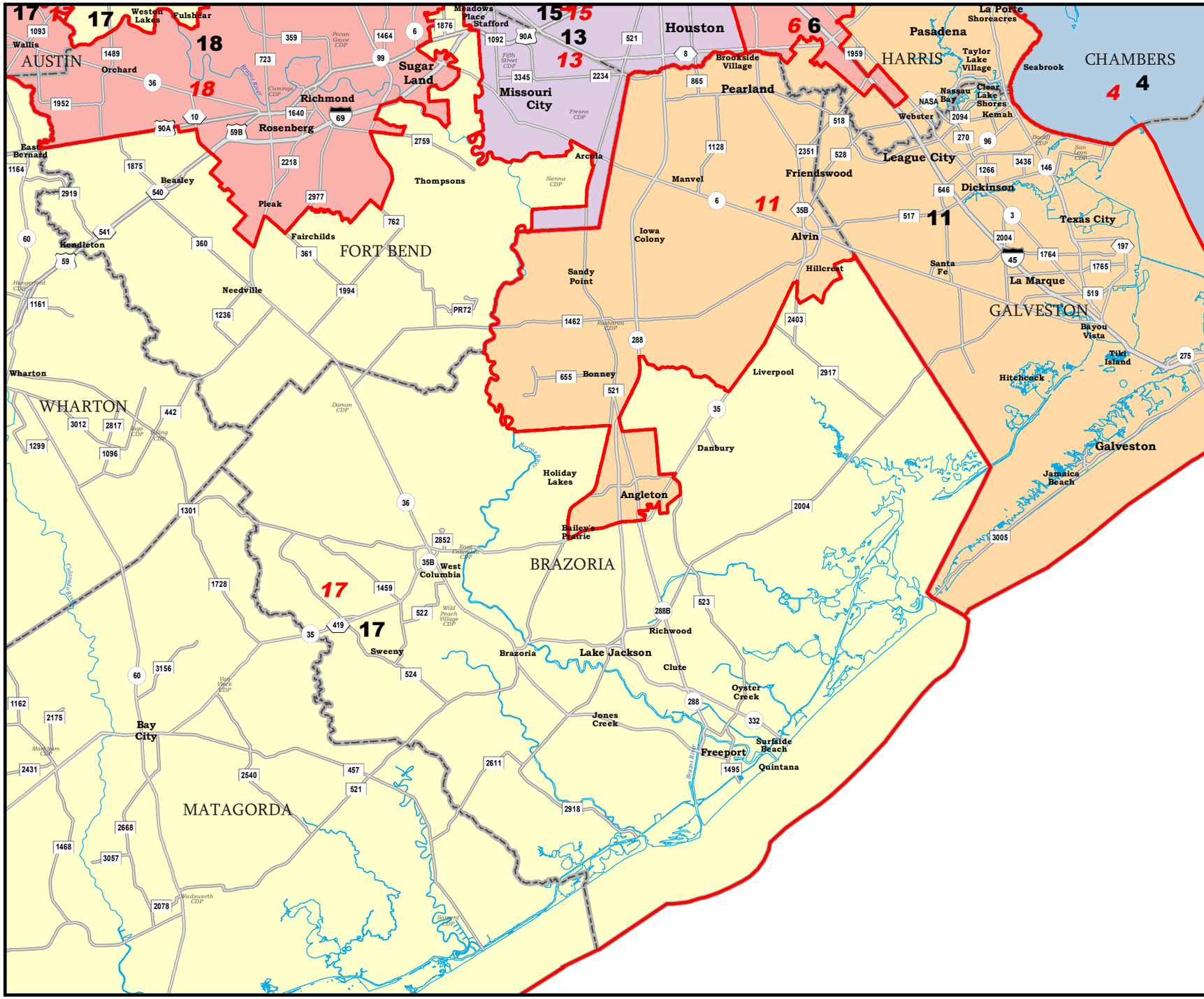

BRAZORIA COUNTY

State Senate Districts
Proposed Plan
PLANS2101

with

State Senate Districts
S.B. 4, Senate Engrossment
PLANS2168

PLANS2101

COUNTIES

PLANS2168

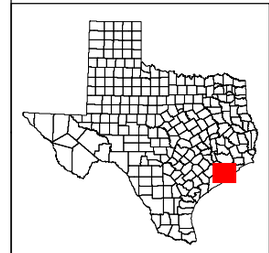

49417
2020 Census
PLANS2101 2021-09-17 17:01:22
PLANS2168 2021-10-04 19:41:53

Map ID 8900
10/10/21 10:58:48

TLC

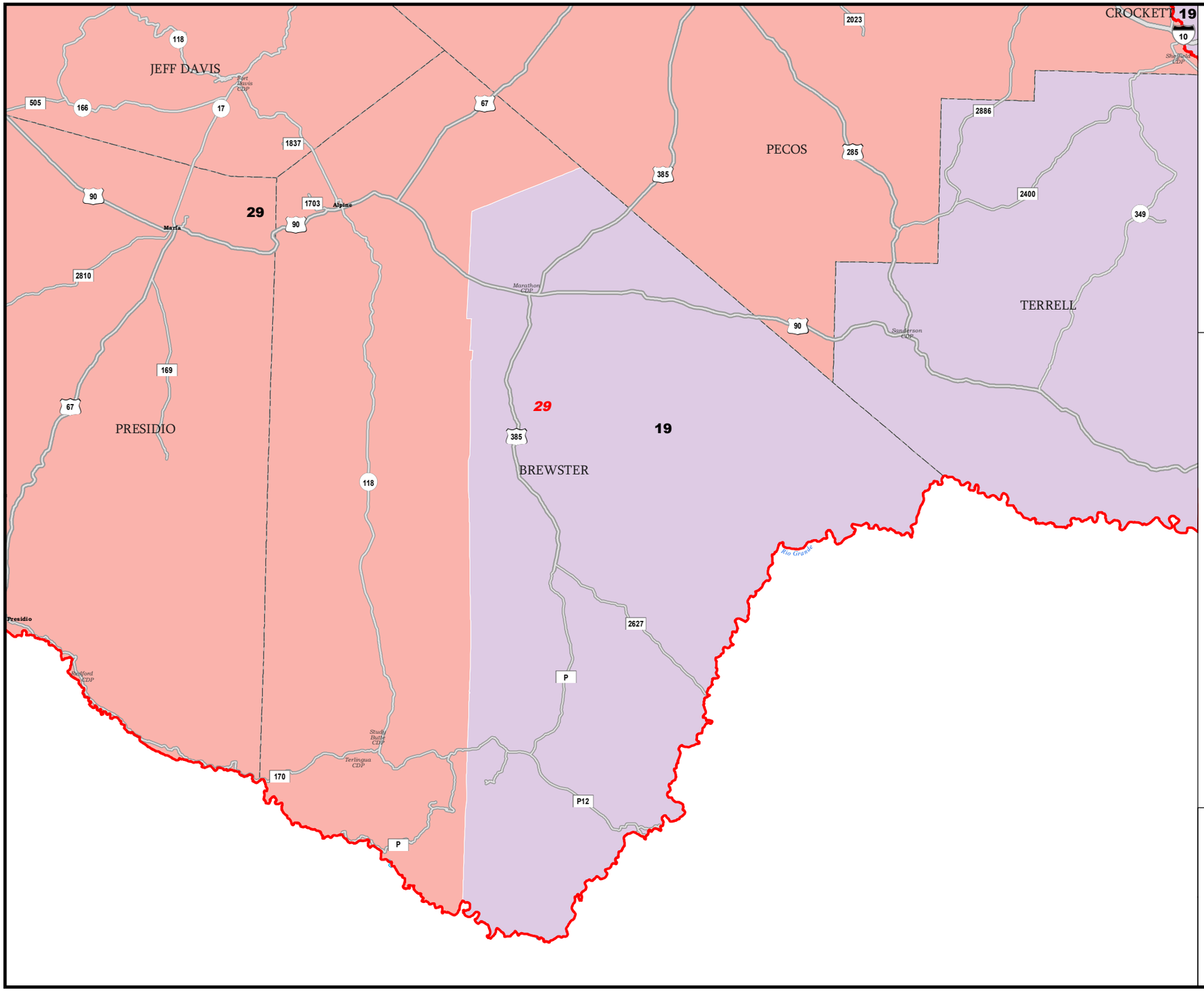

BREWSTER COUNTY

State Senate Districts
Proposed Plan
PLANS2101

with

State Senate Districts
S.B. 4, Senate Engrossment
PLANS2168

PLANS2101

COUNTIES

PLANS2168

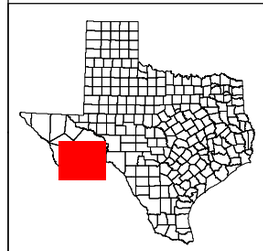

49417
2020 Census
PLANS2101 2021-09-17 17:01:22
PLANS2168 2021-10-04 19:41:53

Map ID 8900
10/10/21 10:58:48

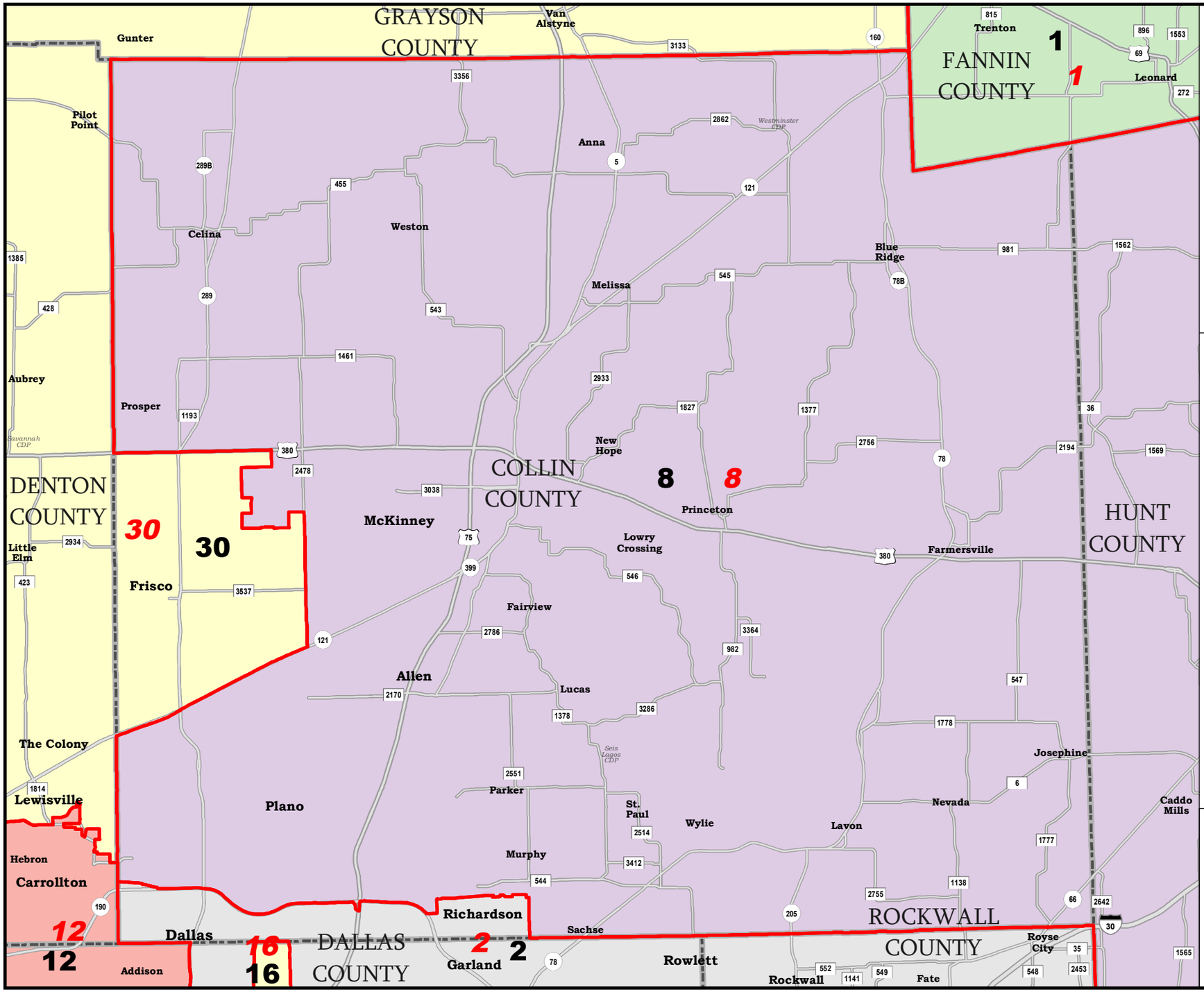

COLLIN COUNTY

State Senate Districts
Proposed Plan
PLANS2101

with

State Senate Districts
S.B. 4, Senate Engrossment
PLANS2168

PLANS2101
COUNTIES
PLANS2168

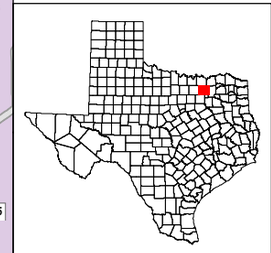

49417
2020 Census
PLANS2101 2021-09-17 17:01:22
PLANS2168 2021-10-04 19:41:53

Map ID 8900
10/10/21 10:58:48

TLC

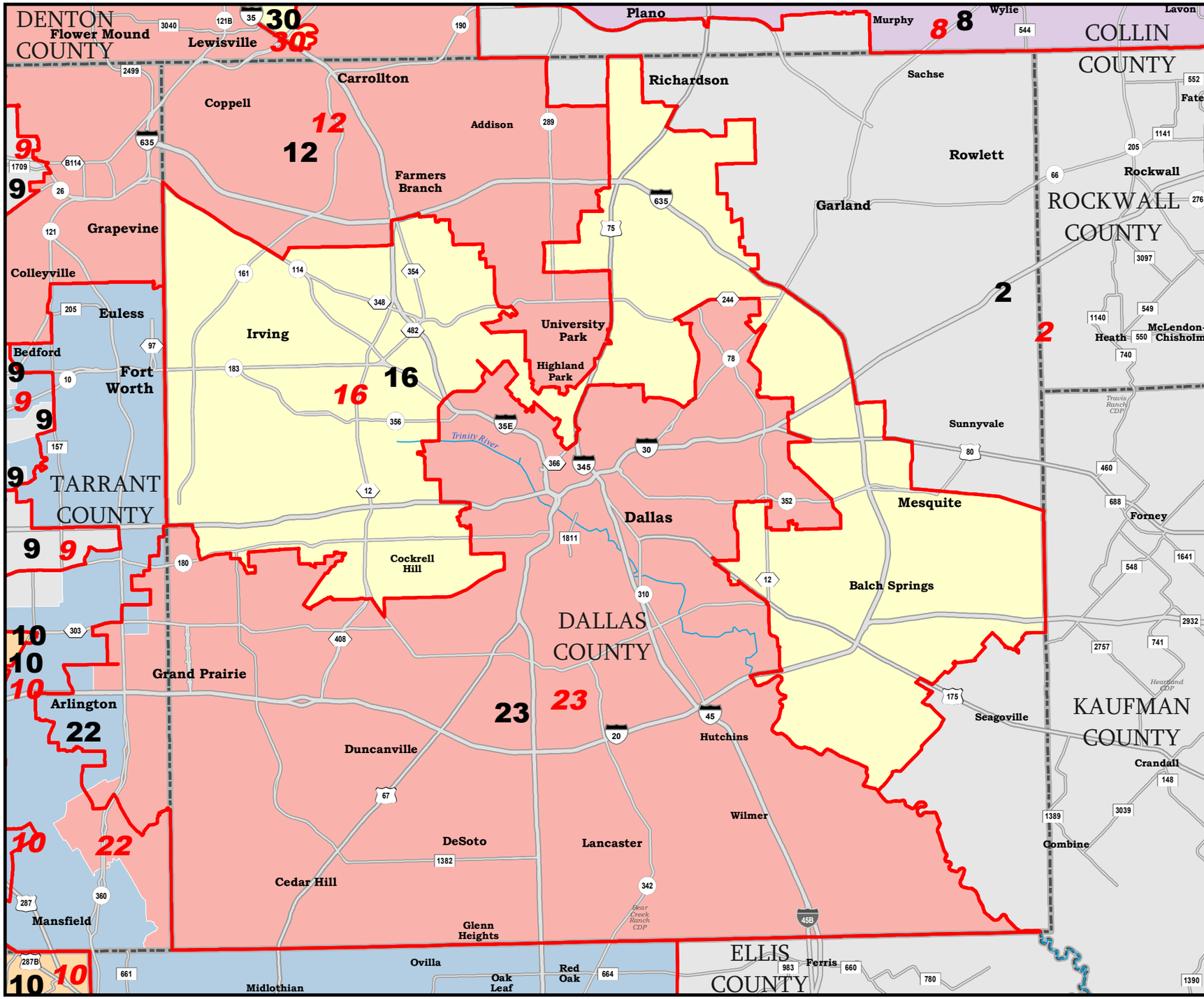

DALLAS COUNTY

State Senate Districts
Proposed Plan
PLANS2101

with

State Senate Districts
S.B. 4, Senate Engrossment
PLANS2168

PLANS2101

COUNTIES

PLANS2168

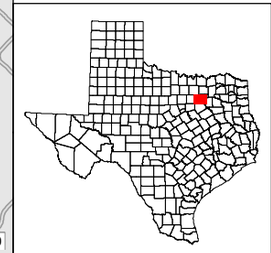

49417
2020 Census
PLANS2101 2021-09-17 17:01:22
PLANS2168 2021-10-04 19:41:53

Map ID 8900
10/10/21 10:58:48

TLC

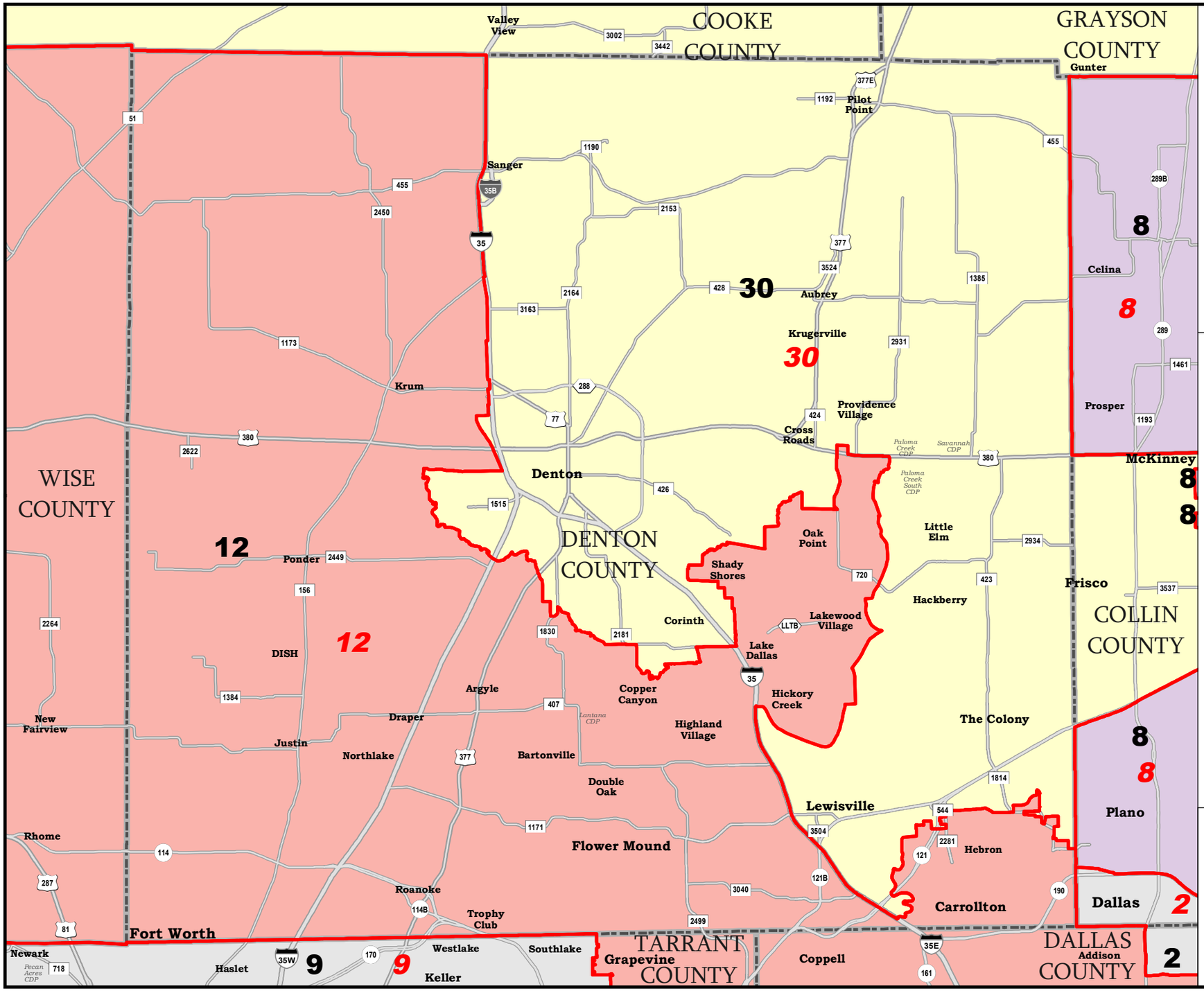

DENTON COUNTY

State Senate Districts
Proposed Plan
PLANS2101

with

State Senate Districts
S.B. 4, Senate Engrossment
PLANS2168

PLANS2101
COUNTIES
PLANS2168

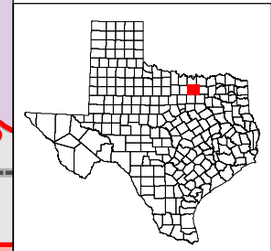

49417
2020 Census
PLANS2101 2021-09-17 17:01:22
PLANS2168 2021-10-04 19:41:53

Map ID 8900
10/10/21 10:58:48

TLC

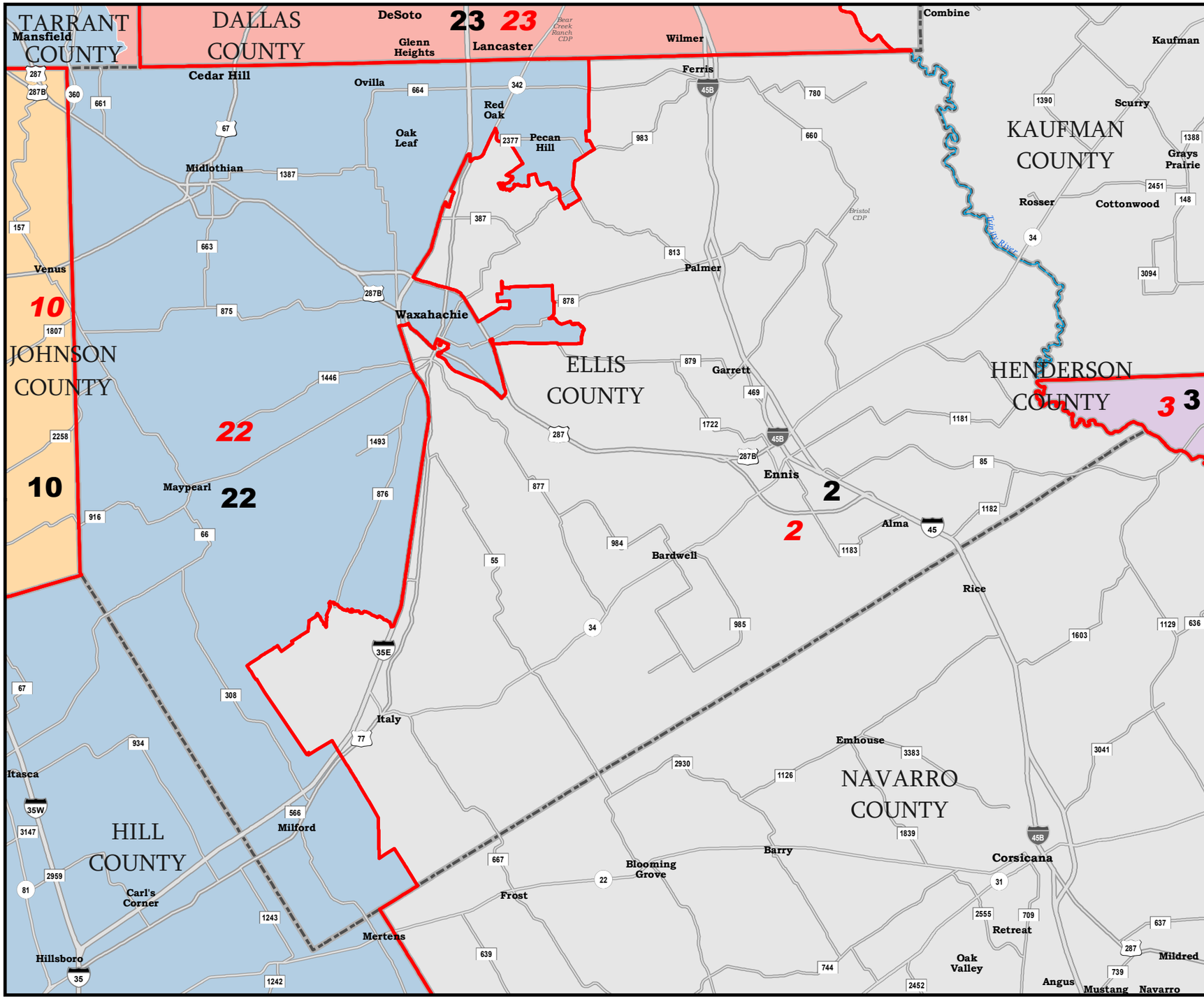

ELLIS COUNTY

State Senate Districts
Proposed Plan
PLANS2101

with

State Senate Districts
S.B. 4, Senate Engrossment
PLANS2168

PLANS2101

COUNTIES

PLANS2168

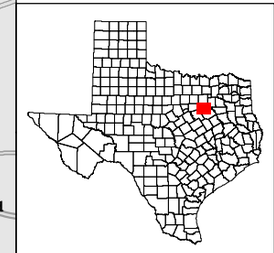

49417
2020 Census
PLANS2101 2021-09-17 17:01:22
PLANS2168 2021-10-04 19:41:53

Map ID 8900
10/10/21 10:58:48

TLC

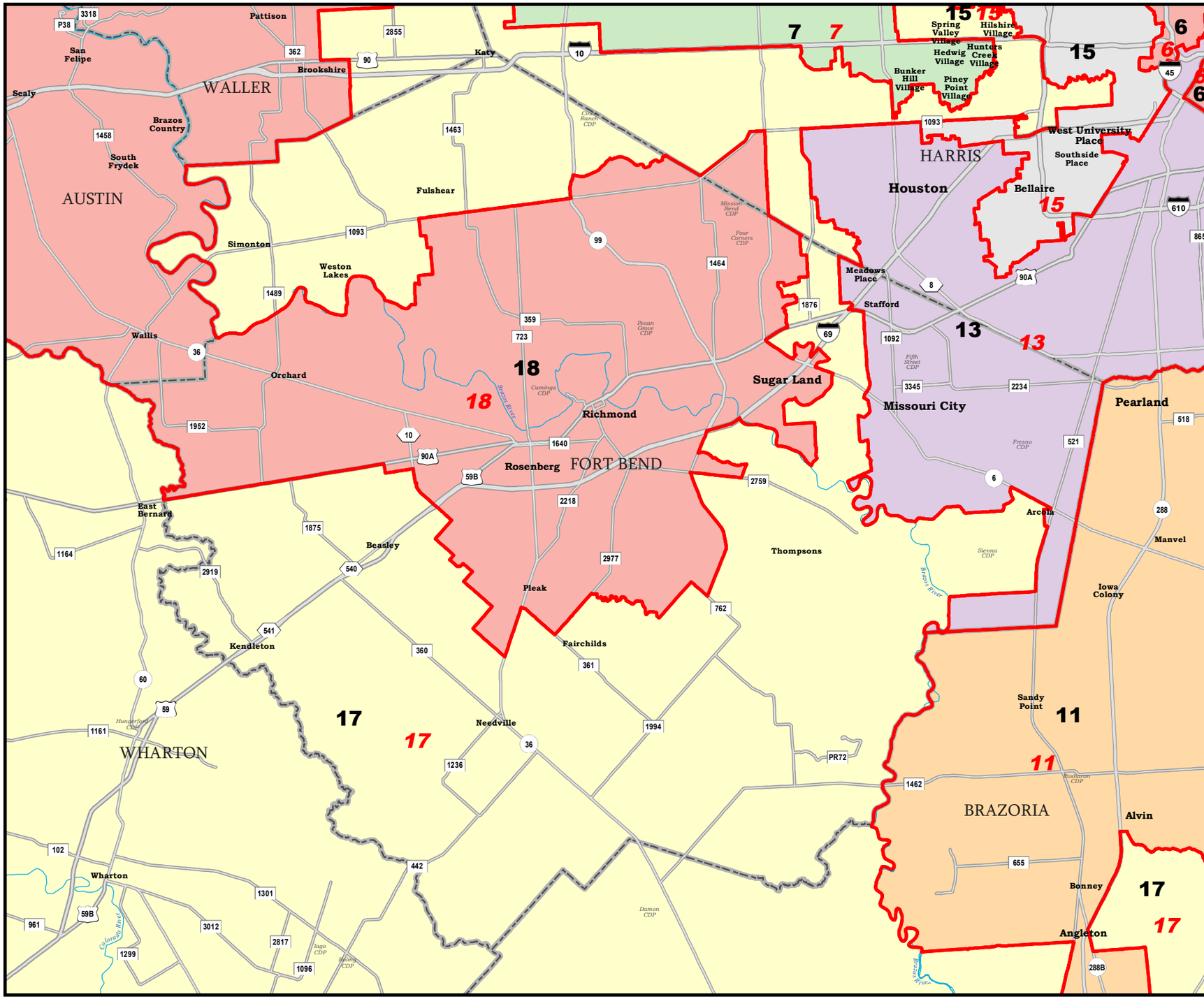

FORT BEND COUNTY

State Senate Districts
Proposed Plan
PLANS2101

with

State Senate Districts
S.B. 4, Senate Engrossment
PLANS2168

PLANS2101

COUNTIES

PLANS2168

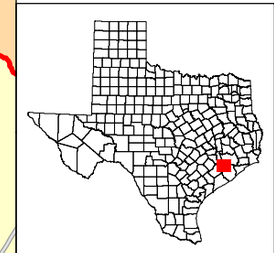

49417
2020 Census
PLANS2101 2021-09-17 17:01:22
PLANS2168 2021-10-04 19:41:53

Map ID 8900
10/10/21 10:58:48

TLC

GALVESTON COUNTY

State Senate Districts
Proposed Plan
PLANS2101

with

State Senate Districts
S.B. 4, Senate Engrossment
PLANS2168

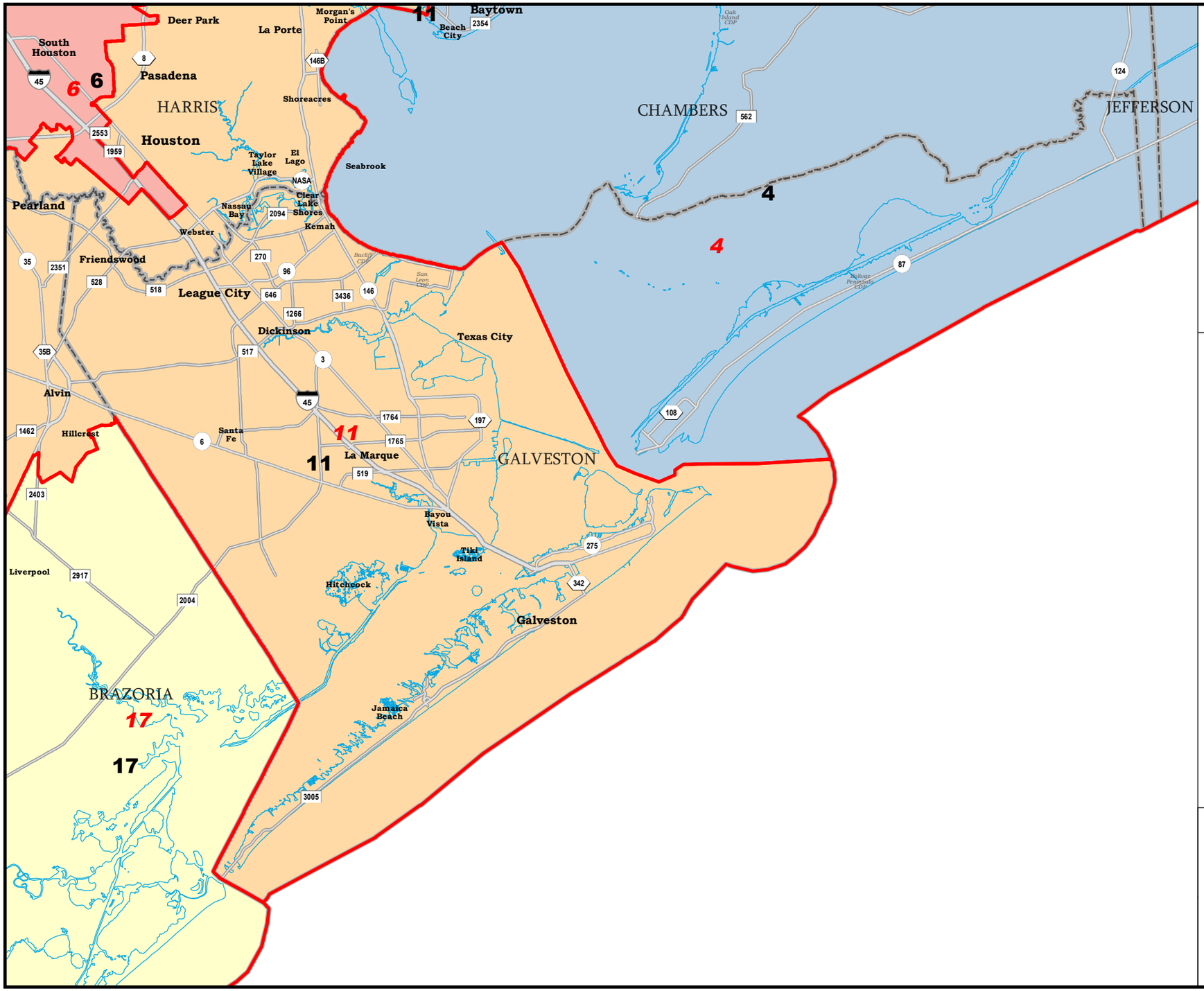

PLANS2101

COUNTIES

PLANS2168

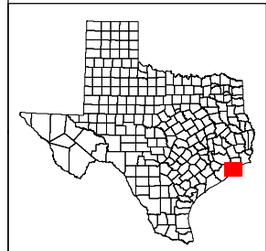

49417
2020 Census
PLANS2101 2021-09-17 17:01:22
PLANS2168 2021-10-04 19:41:53

Map ID 8900
10/10/21 10:58:48

TLC

GUADALUPE COUNTY

State Senate Districts
Proposed Plan
PLANS2101

with

State Senate Districts
S.B. 4, Senate Engrossment
PLANS2168

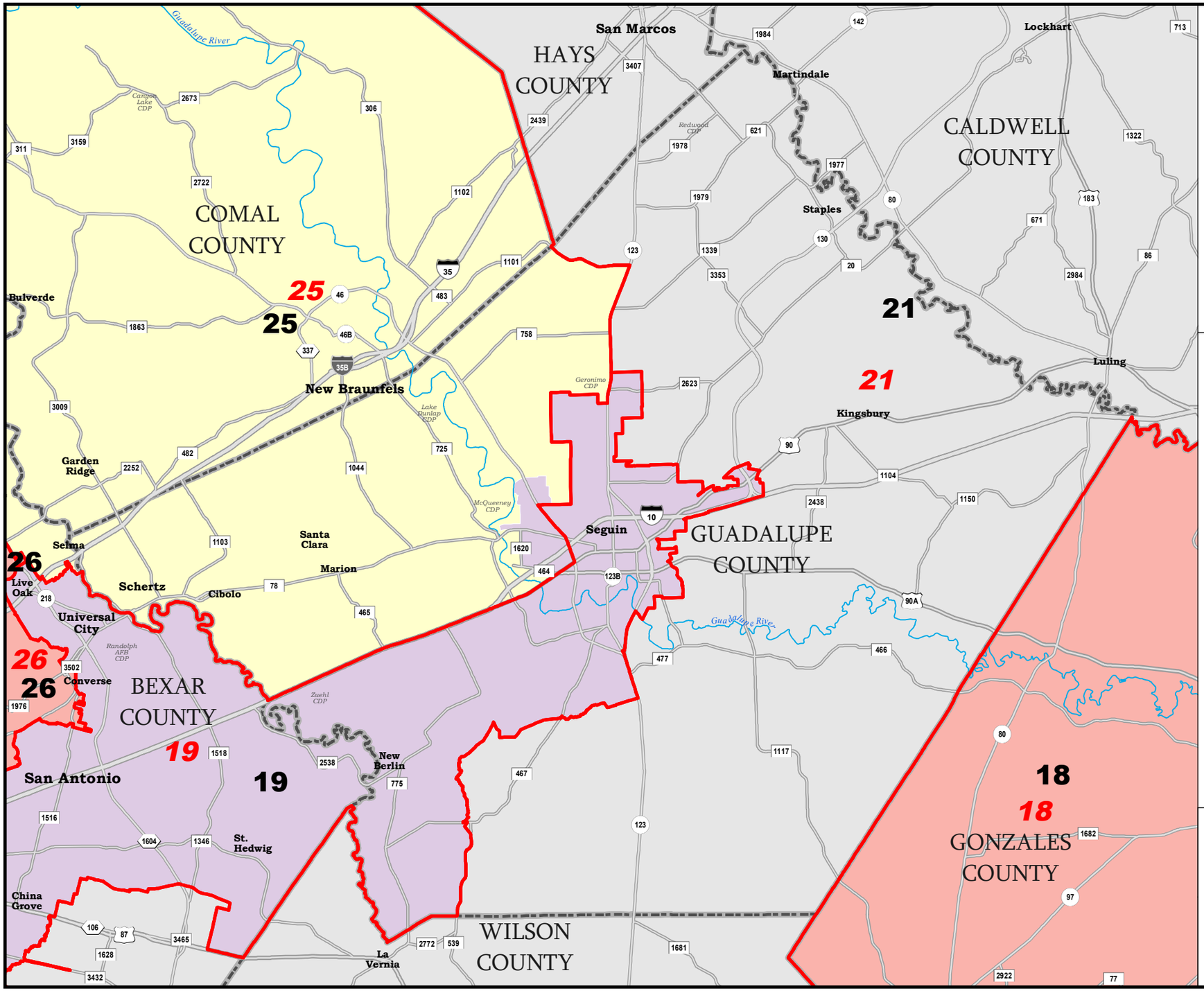

PLANS2101

COUNTIES

PLANS2168

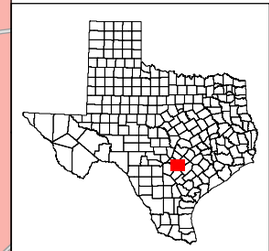

49417
2020 Census
PLANS2101 2021-09-17 17:01:22
PLANS2168 2021-10-04 19:41:53

Map ID 8900
10/10/21 10:58:48

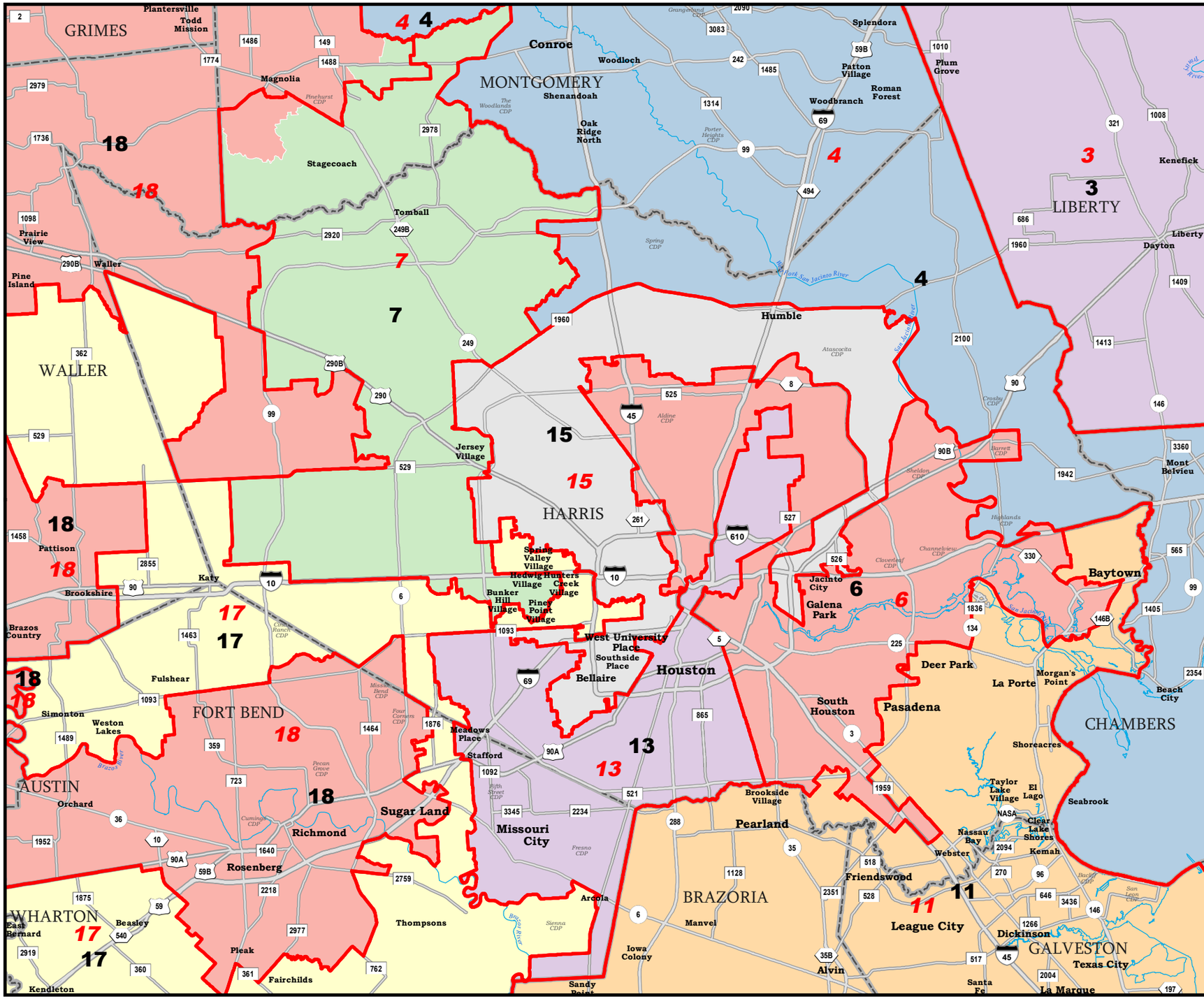
GRIMES
MONTGOMERY
LIBERTY
WALLER
HARRIS
FORT BEND
CHAMBERS
AUSTIN
WHARTON
BRAZORIA
GALVESTON
Plantersville
Todd Mission
Magnolia
Conroe
Woodloch
Shenandoah
Oak Ridge North
Splendora
Patton Village
Roman Forest
Woodbranch
Plum Grove
Kenefick
Liberty
Dayton
Stagecoach
Tomball
Prairie View
Waller
Pine Island
Humble
Jersey Village
Pattison
Brookshire
Katy
Brazos Country
Spring Valley Village
Hedwig Village
Hunters Creek Village
Bunker Hill Village
Piney Point Village
West University Place
Southside Place
Bellaire
Houston
Jacinto City
Galena Park
Baytown
Mont Belvieu
Deer Park
La Porte
Morgan's Point
Beach City
South Houston
Pasadena
Shoreacres
Taylor Lake Village
El Lago
Seabrook
NASA
Clear Lake Shores
Kemah
Nassau Bay
Webster
Fulshear
Simonton
Weston Lakes
Meadows Place
Stafford
Sugar Land
Orchard
Richmond
Rosenberg
Missouri City
Brookside Village
Pearland
Friendswood
League City
Dickinson
Texas City
La Marque
Santa Fe
Alvin
Manvel
Iowa Colony
Arcola
Sandy Point
Thompsons
Beasley
East Bernard
Kendleton
Pleak
Fairchilds
Spring
Atascocita
Aldine
Crosby
Highlands
Channelview
Cloverleaf
Sheldon
Barrett
Cypress Creek
Pinehurst
The Woodlands
Porter Heights
Grangeland
Fulshear
Pecan Grove
Fresno
Sienna
Fifth Street
Four Corners
Missouri Bend
Cumings
Brazos River
Buffalo Bayou
San Jacinto River
Spring Creek
Sand Lake
Bacliff
San Leon
Galveston Bay
Trinity River
Sabine Lake
Clear Creek
Dickinson Bayou
Chocolate Bayou
Oyster Creek
Mustang Bayou
Cedar Bayou
Tabbs Bay
Trinity Bay
Galveston Bay

HAYS COUNTY

State Senate Districts
Proposed Plan
PLANS2101

with

State Senate Districts
S.B. 4, Senate Engrossment
PLANS2168

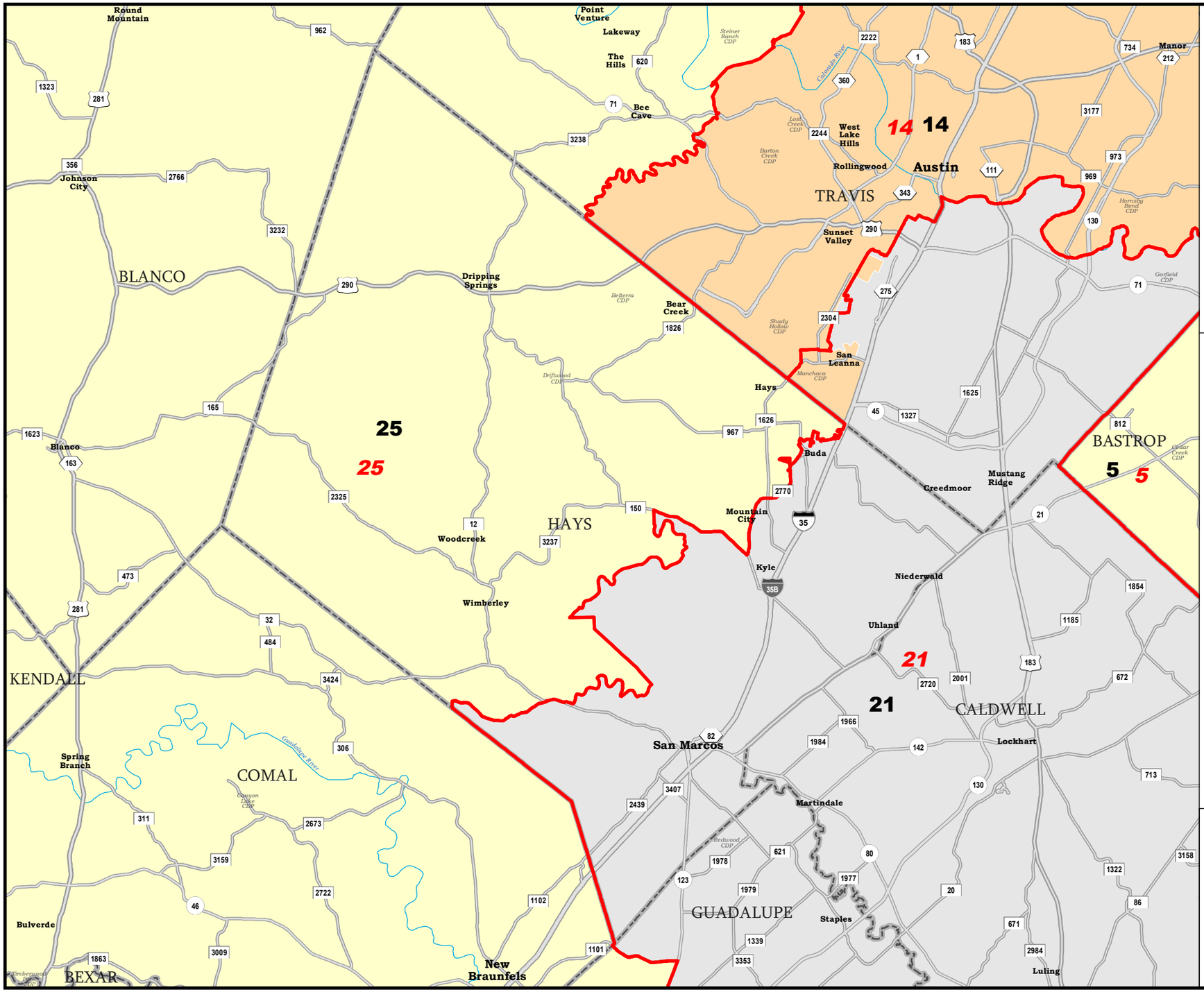

PLANS2101

COUNTIES

PLANS2168

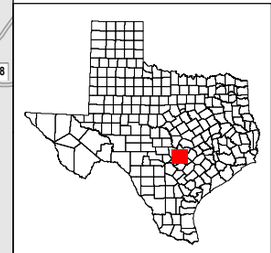

49417
2020 Census
PLANS2101 2021-09-17 17:01:22
PLANS2168 2021-10-04 19:41:53

Map ID 8900
10/10/21 10:58:48

TLC

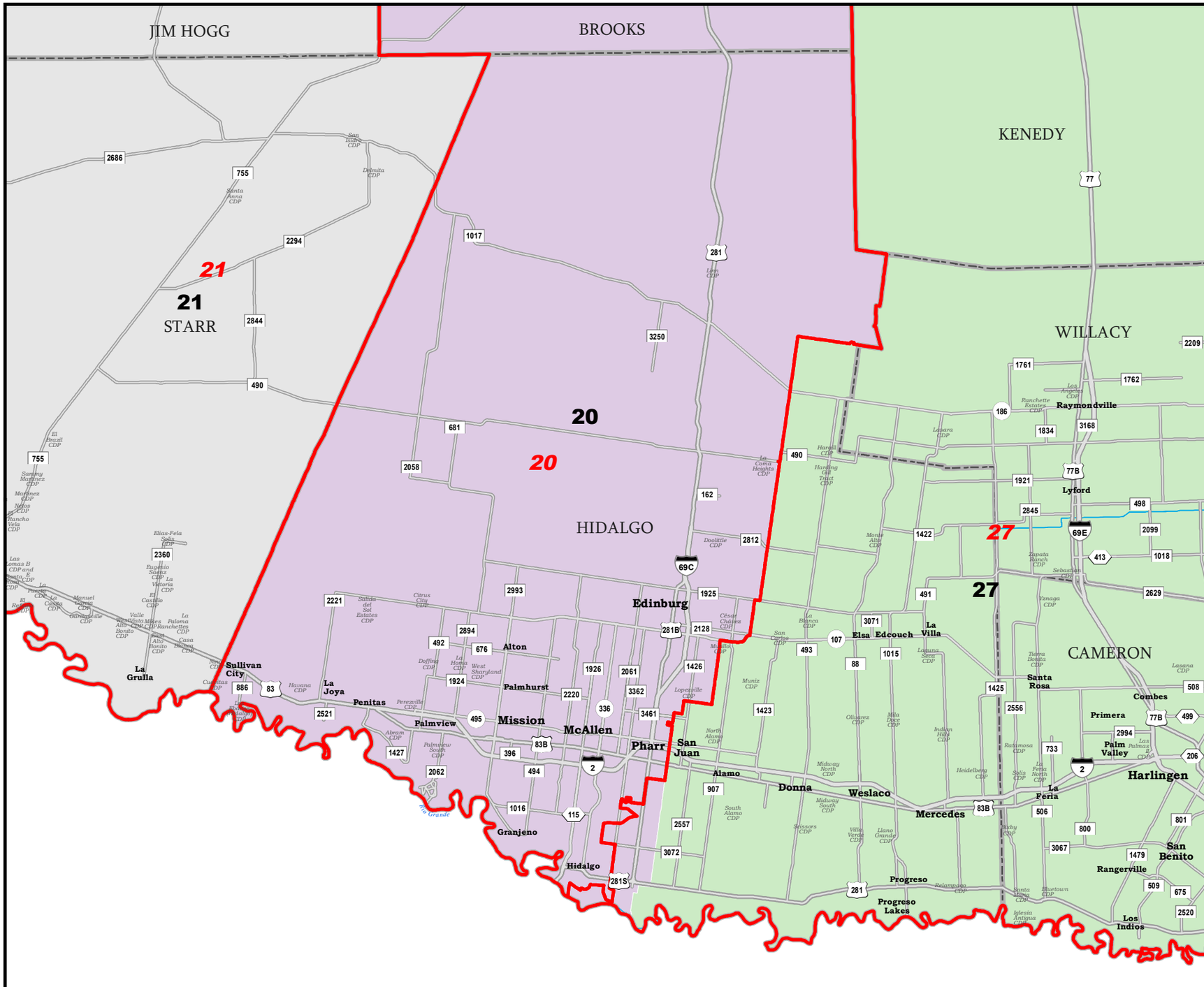

HIDALGO COUNTY

State Senate Districts
Proposed Plan
PLANS2101

with

State Senate Districts
S.B. 4, Senate Engrossment
PLANS2168

PLANS2101

COUNTIES

PLANS2168

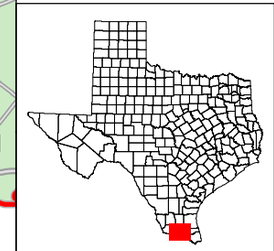

49417
2020 Census
PLANS2101 2021-09-17 17:01:22
PLANS2168 2021-10-04 19:41:53

Map ID 8900
10/10/21 10:58:48

TLC

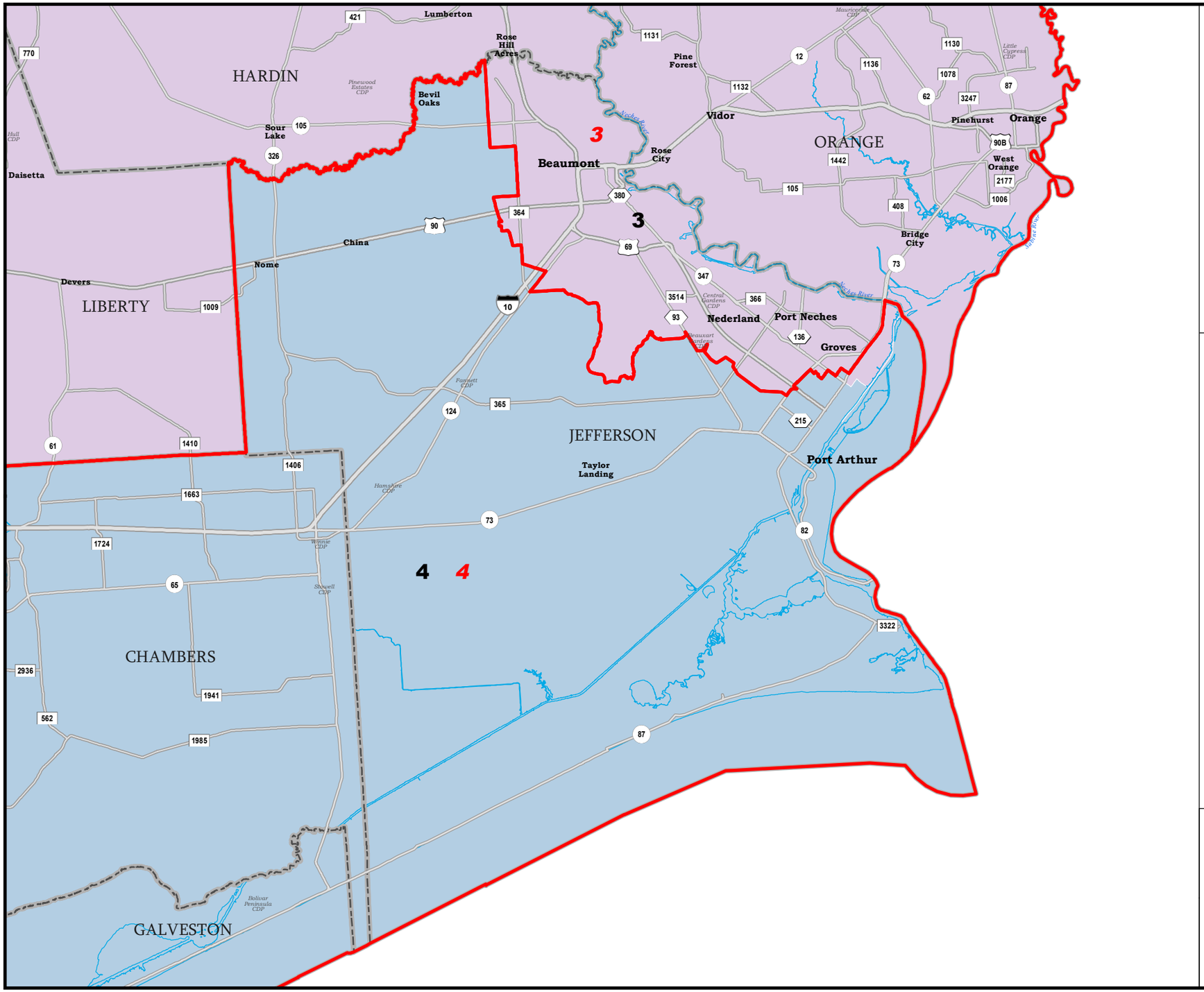

JEFFERSON COUNTY

State Senate Districts
Proposed Plan
PLANS2101

with

State Senate Districts
S.B. 4, Senate Engrossment
PLANS2168

PLANS2101

COUNTIES

PLANS2168

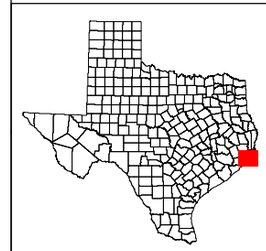

49417
2020 Census
PLANS2101 2021-09-17 17:01:22
PLANS2168 2021-10-04 19:41:53

Map ID 8900
10/10/21 10:58:48

TLC

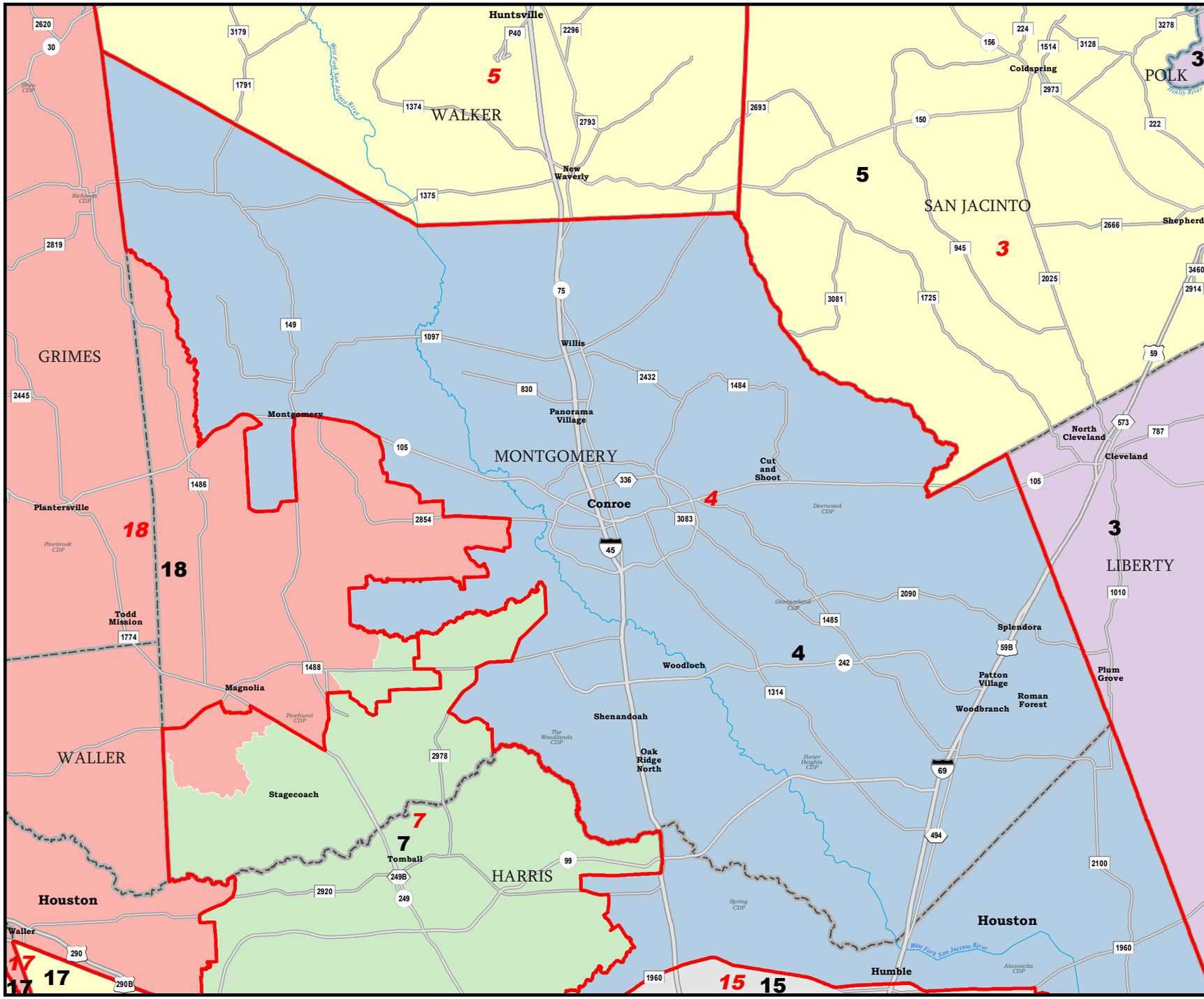

MONTGOMERY COUNTY

State Senate Districts
Proposed Plan
PLANS2101

with

State Senate Districts
S.B. 4, Senate Engrossment
PLANS2168

PLANS2101
COUNTIES
PLANS2168

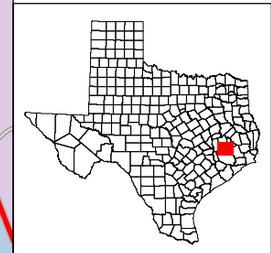

49417
2020 Census
PLANS2101 2021-09-17 17:01:22
PLANS2168 2021-10-04 19:41:53

Map ID 8900
10/10/21 10:58:48

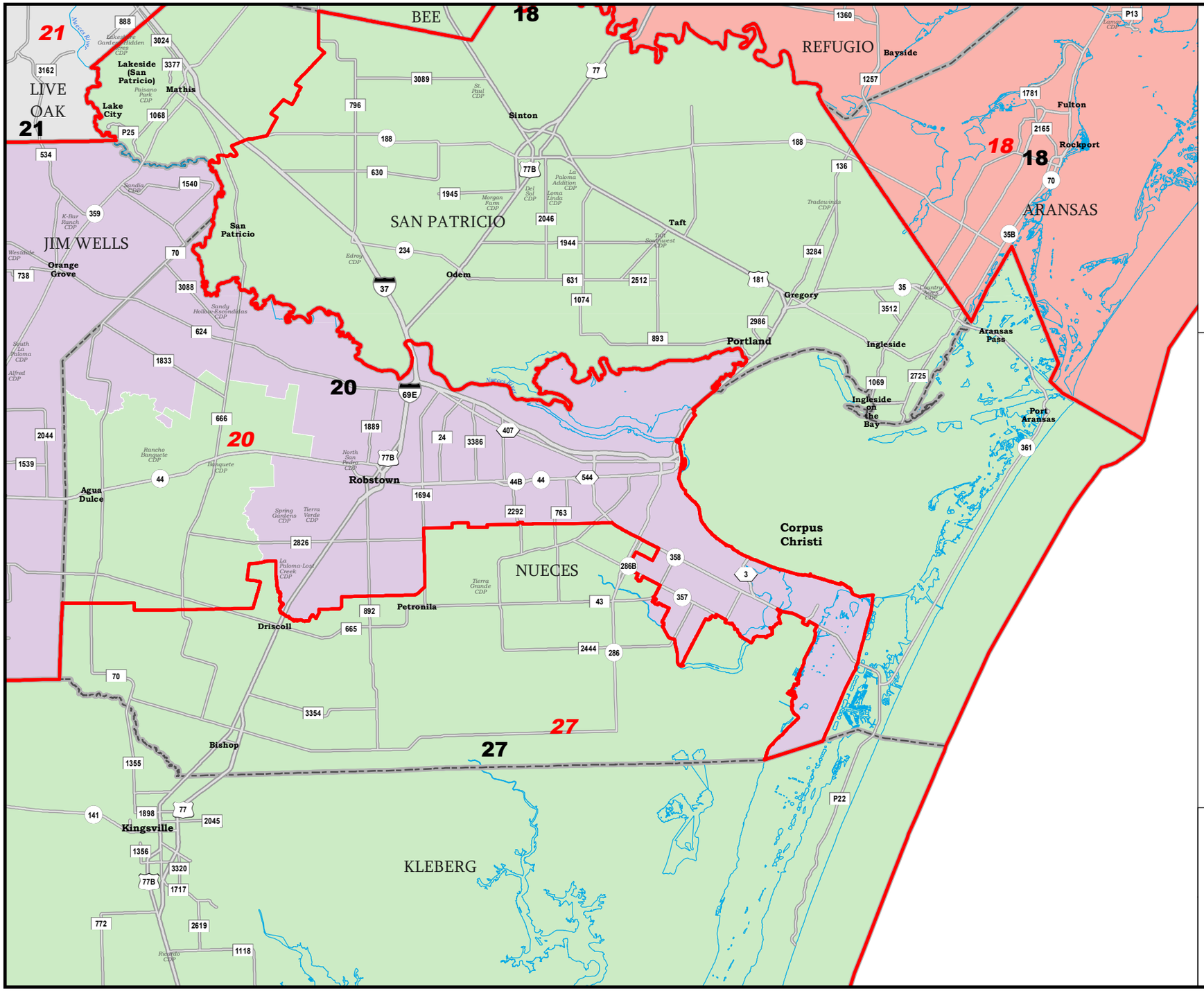

NUECES COUNTY

State Senate Districts
Proposed Plan
PLANS2101

with

State Senate Districts
S.B. 4, Senate Engrossment
PLANS2168

PLANS2101

COUNTIES

PLANS2168

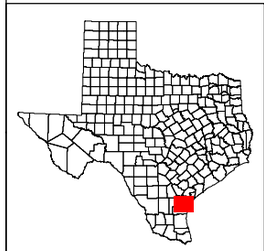

49417
2020 Census
PLANS2101 2021-09-17 17:01:22
PLANS2168 2021-10-04 19:41:53

Map ID 8900
10/10/21 10:58:48

TLC

PARKER COUNTY

State Senate Districts
Proposed Plan
PLANS2101

with

State Senate Districts
S.B. 4, Senate Engrossment
PLANS2168

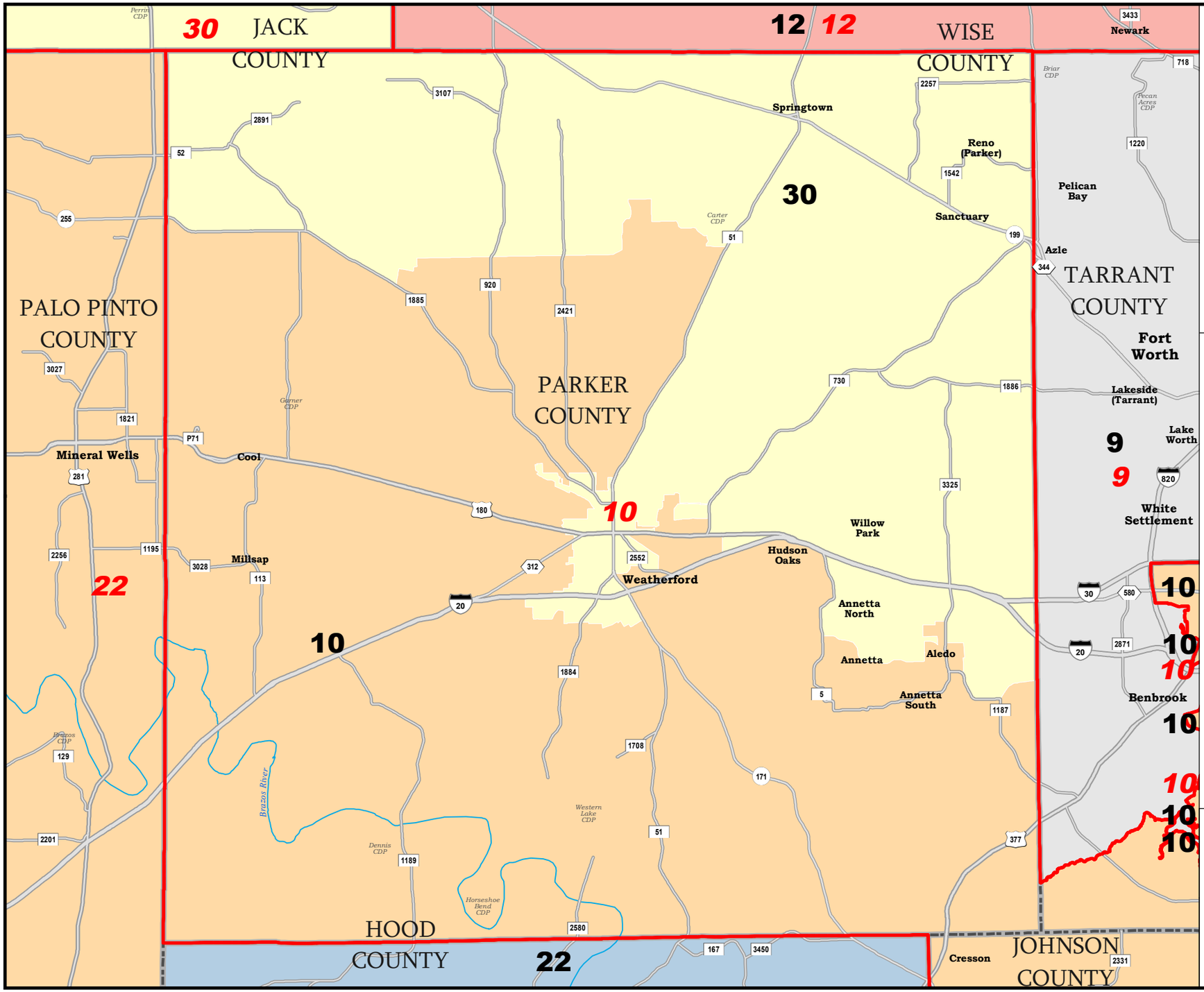

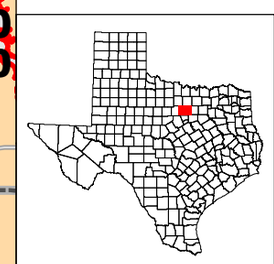

49417
2020 Census
PLANS2101 2021-09-17 17:01:22
PLANS2168 2021-10-04 19:41:53

Map ID 8900
10/10/21 10:58:48

PLANS2101
COUNTIES
PLANS2168

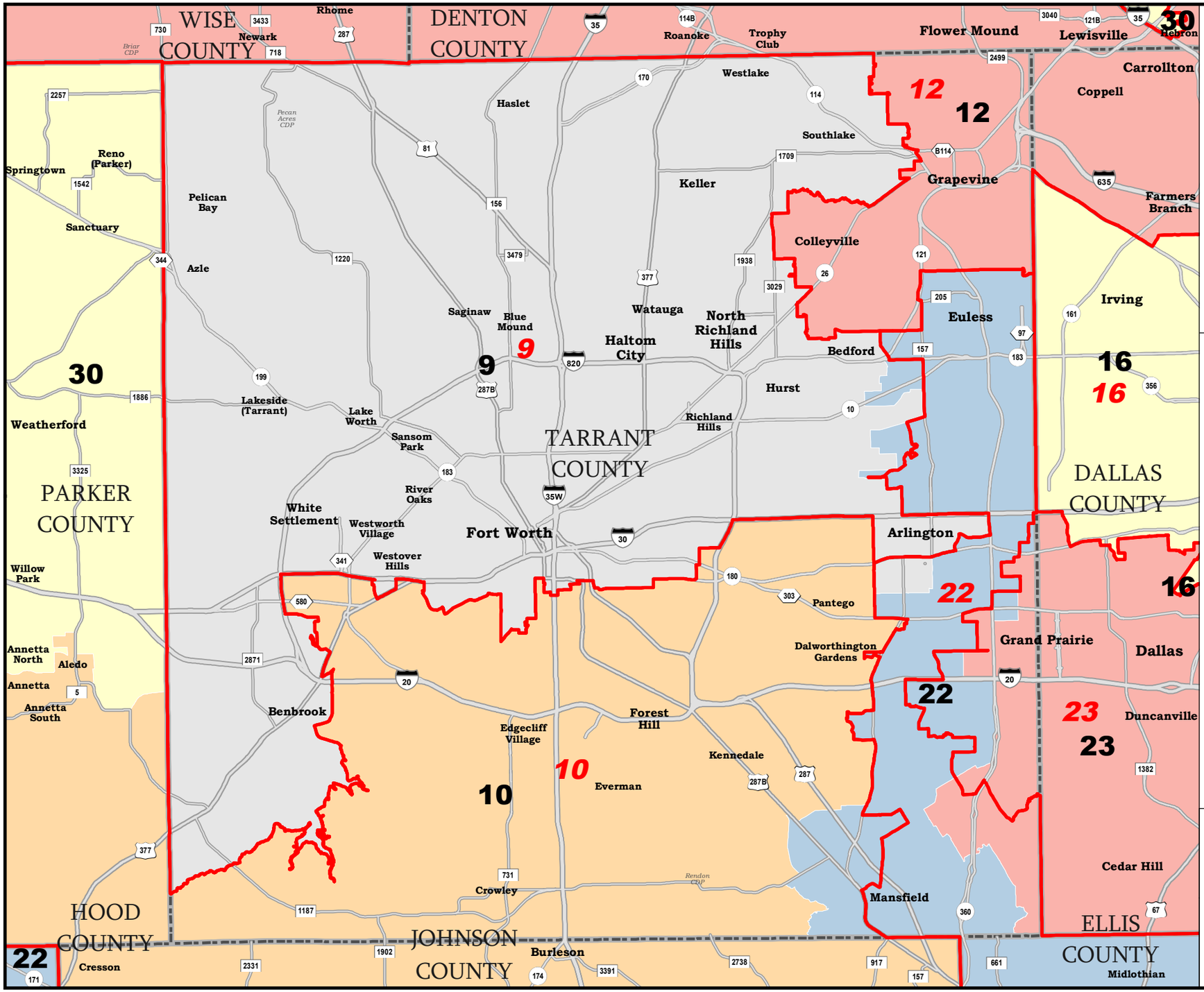

TARRANT COUNTY

State Senate Districts
Proposed Plan
PLANS2101

with

State Senate Districts
S.B. 4, Senate Engrossment
PLANS2168

PLANS2101
COUNTIES
PLANS2168

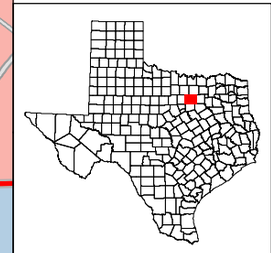

49417
2020 Census
PLANS2101 2021-09-17 17:01:22
PLANS2168 2021-10-04 19:41:53

Map ID 8900
10/10/21 10:58:48

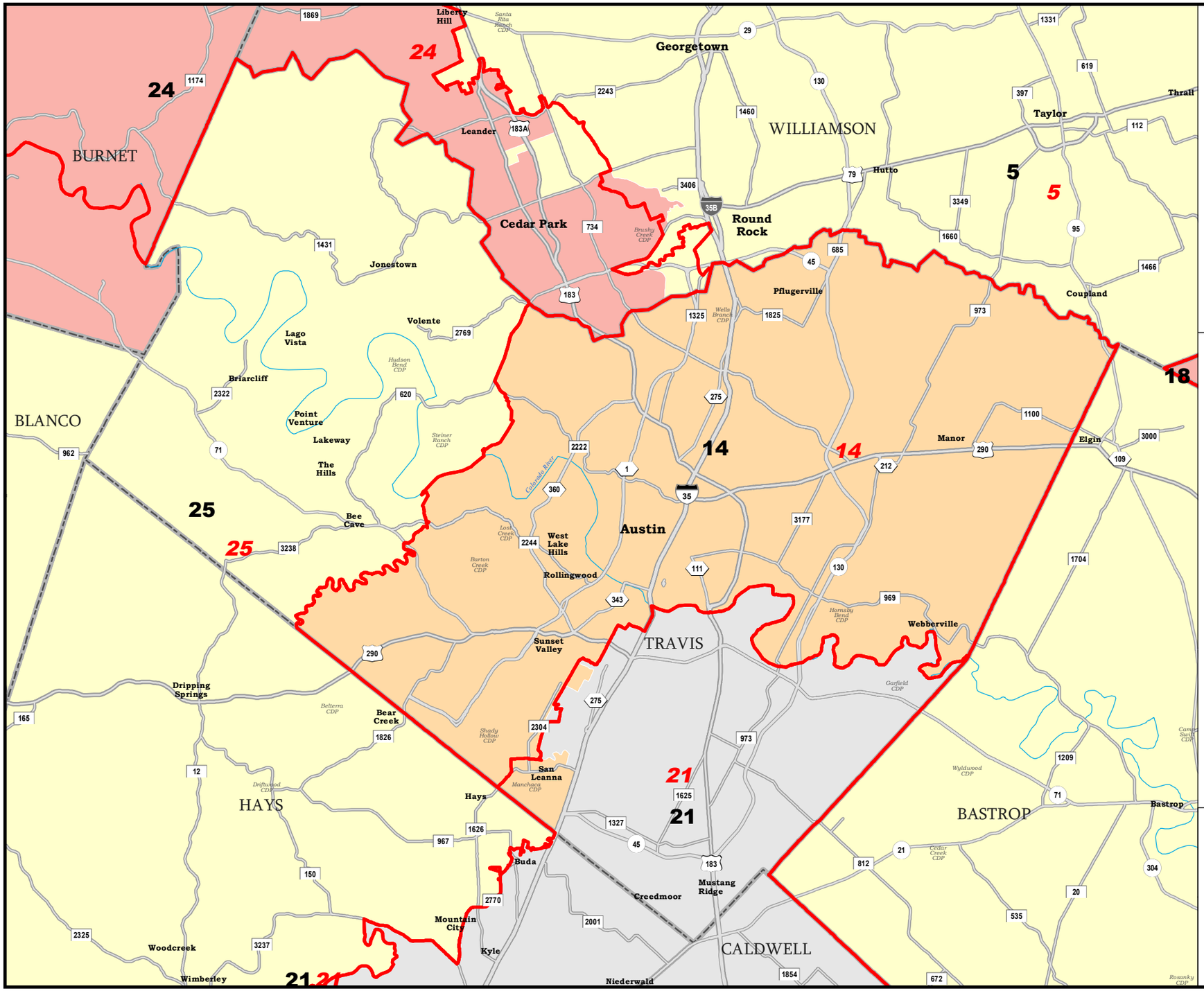

TRAVIS COUNTY

State Senate Districts
Proposed Plan
PLANS2101

with

State Senate Districts
S.B. 4, Senate Engrossment
PLANS2168

PLANS2101

COUNTIES

PLANS2168

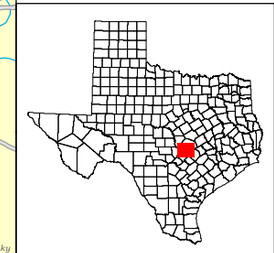

49417
2020 Census
PLANS2101 2021-09-17 17:01:22
PLANS2168 2021-10-04 19:41:53

Map ID 8900
10/10/21 10:58:48

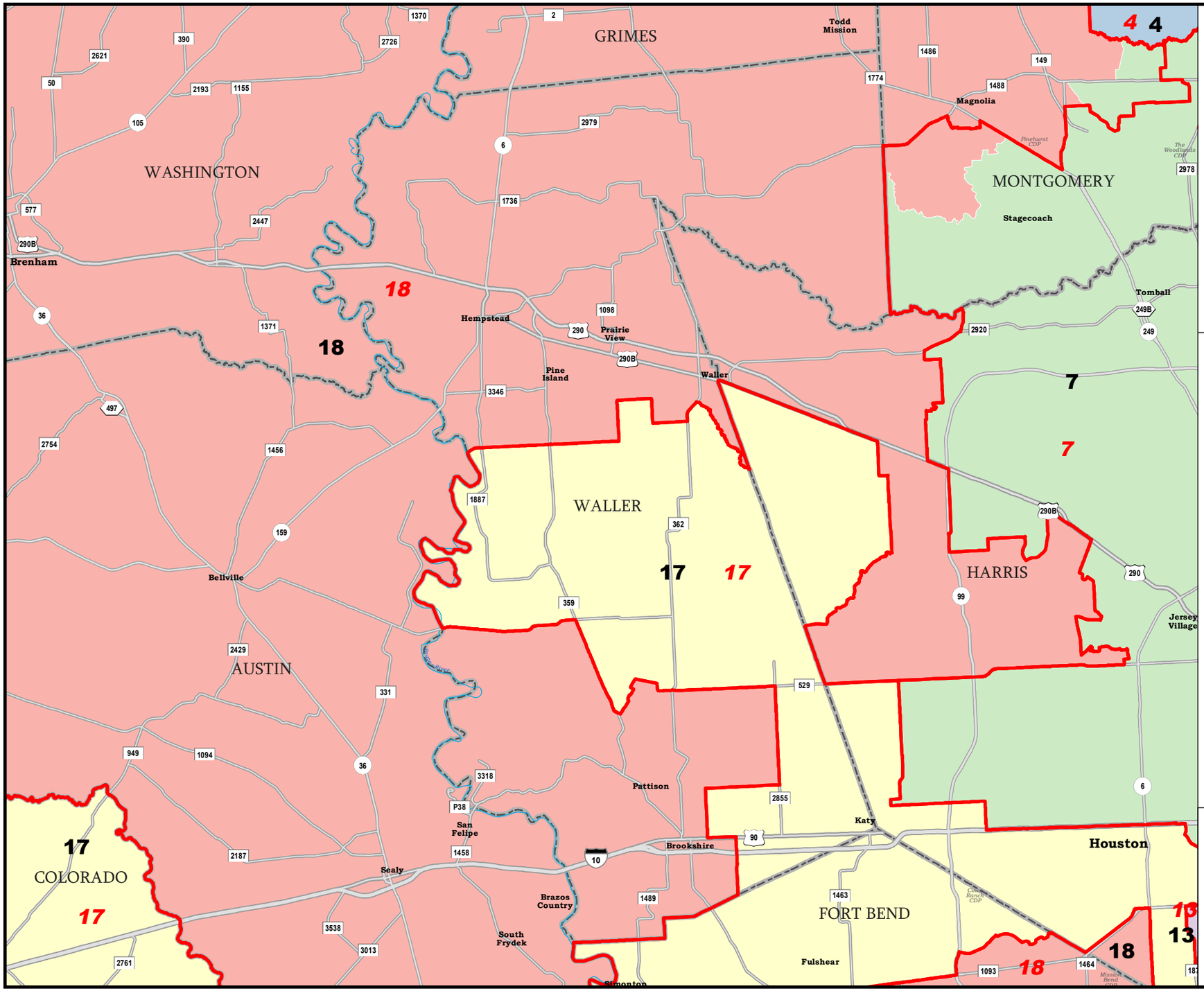

WALLER COUNTY

State Senate Districts
Proposed Plan
PLANS2101

with

State Senate Districts
S.B. 4, Senate Engrossment
PLANS2168

PLANS2101
COUNTIES
PLANS2168

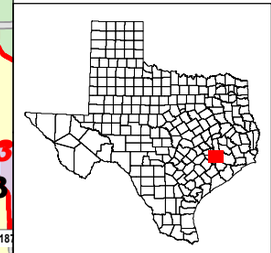

49417
2020 Census
PLANS2101 2021-09-17 17:01:22
PLANS2168 2021-10-04 19:41:53

Map ID 8900
10/10/21 10:58:48

WICHITA COUNTY

State Senate Districts
Proposed Plan
PLANS2101

with

State Senate Districts
S.B. 4, Senate Engrossment
PLANS2168

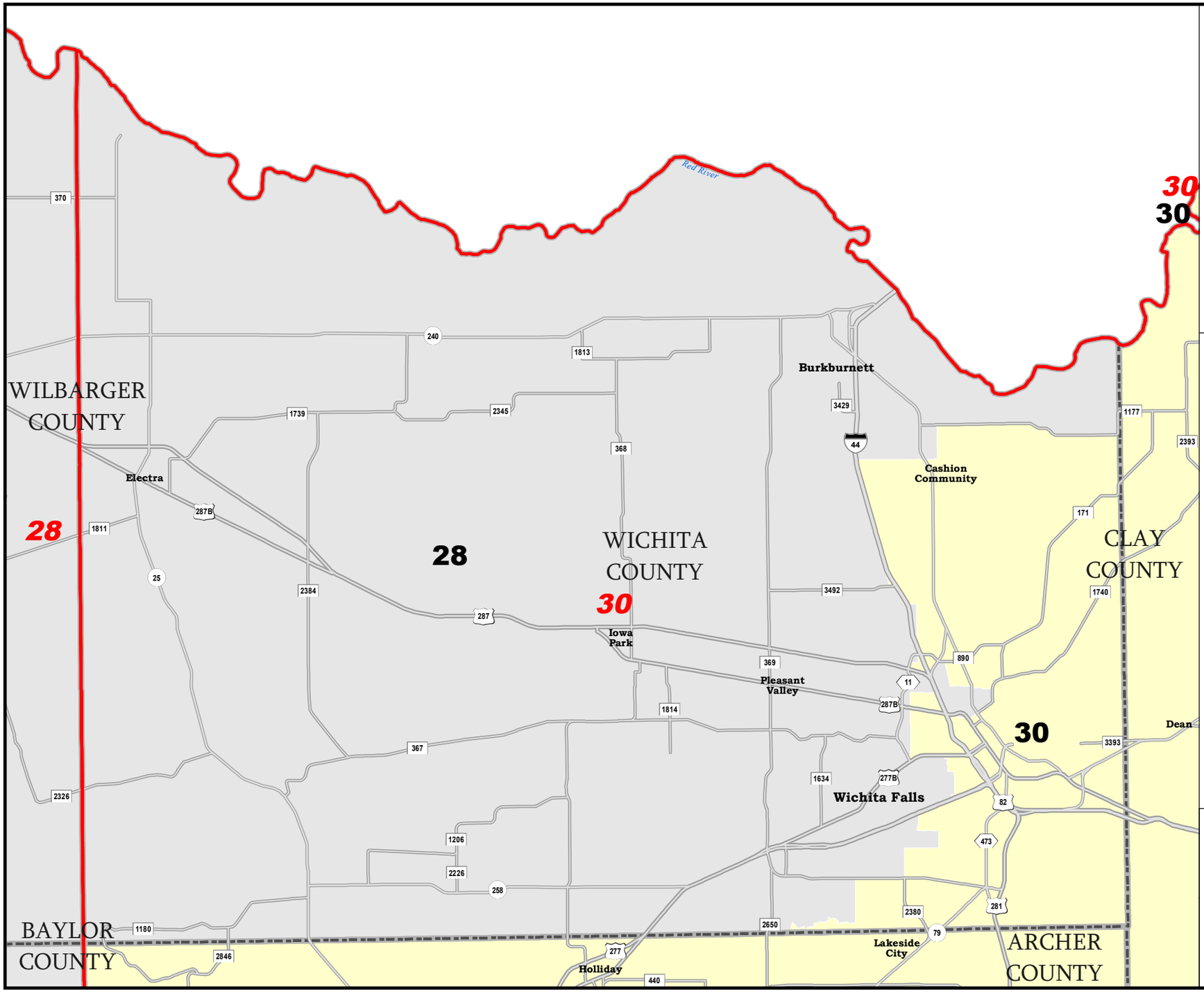

PLANS2101

COUNTIES

PLANS2168

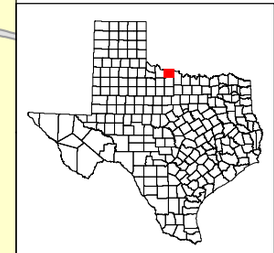

49417
2020 Census
PLANS2101 2021-09-17 17:01:22
PLANS2168 2021-10-04 19:41:53

Map ID 8900
10/10/21 10:58:48

TLC

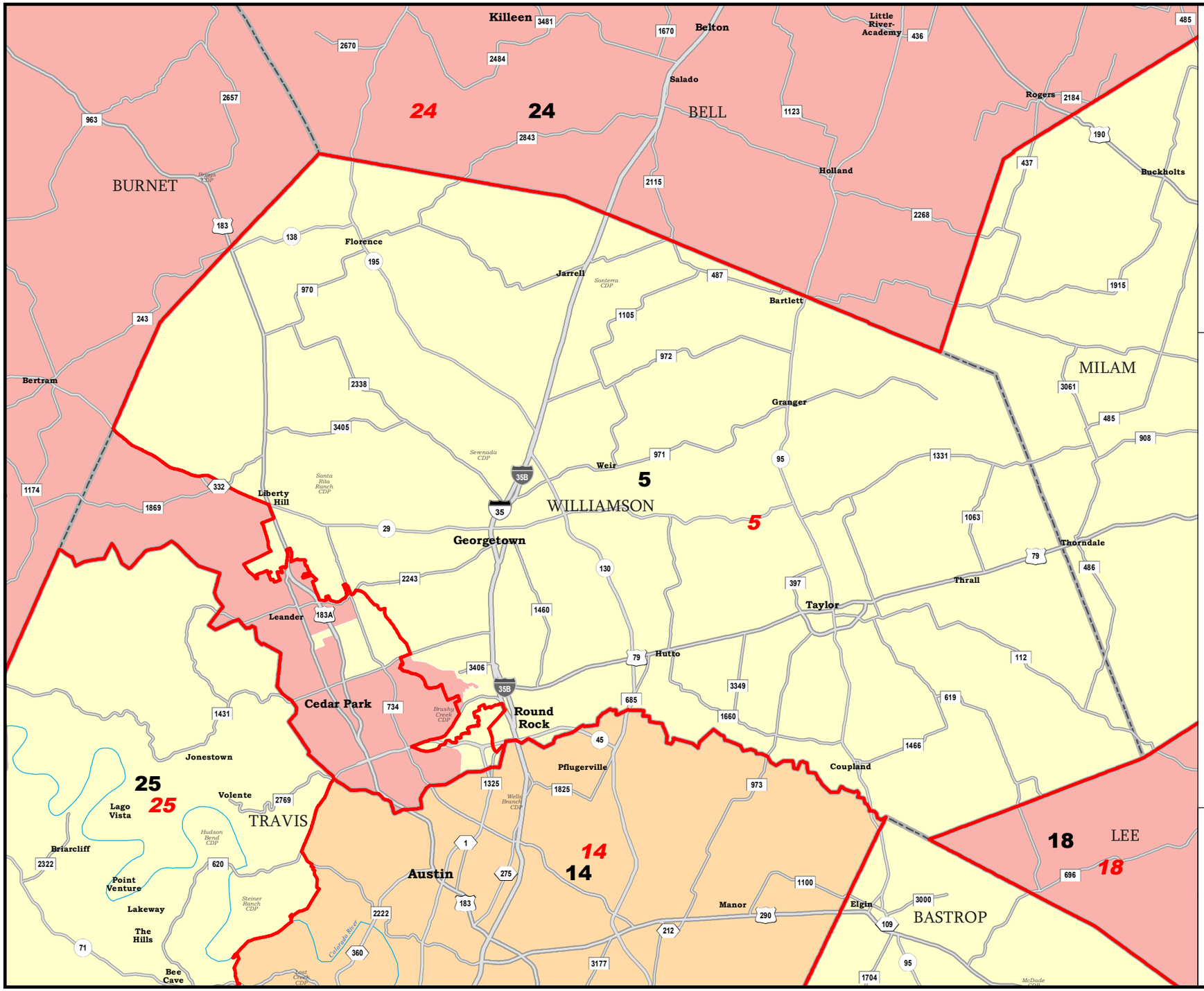

WILLIAMSON COUNTY

State Senate Districts
Proposed Plan
PLANS2101

with

State Senate Districts
S.B. 4, Senate Engrossment
PLANS2168

PLANS2101
COUNTIES
PLANS2168

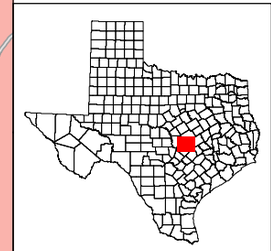

49417
2020 Census
PLANS2101 2021-09-17 17:01:22
PLANS2168 2021-10-04 19:41:53

Map ID 8900
10/10/21 10:58:48

TLC