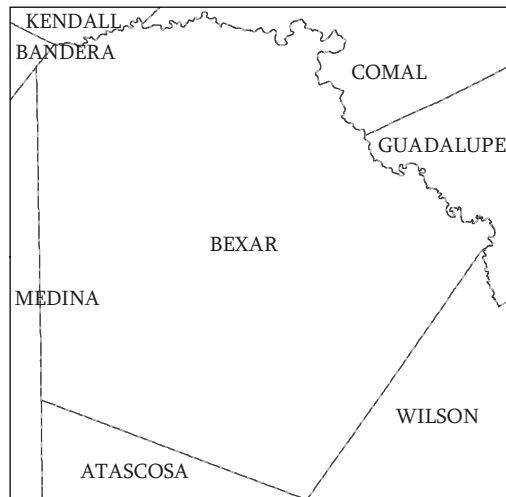
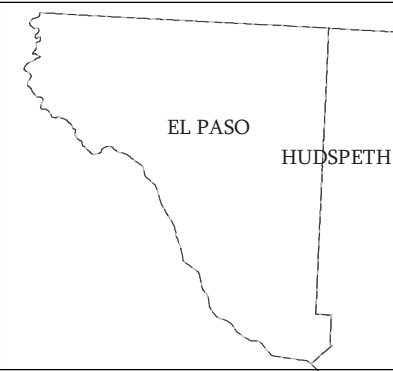
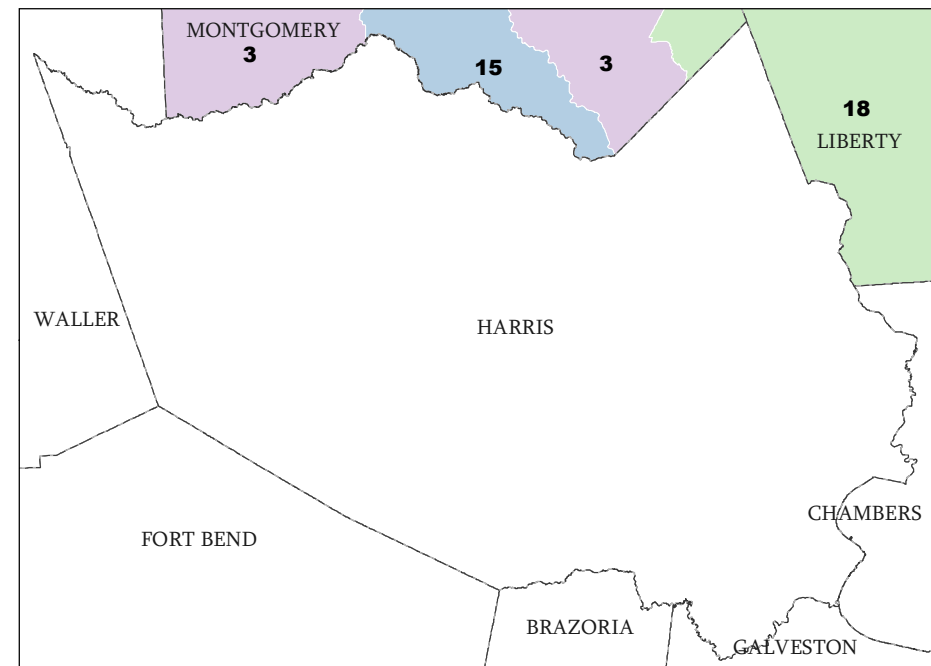
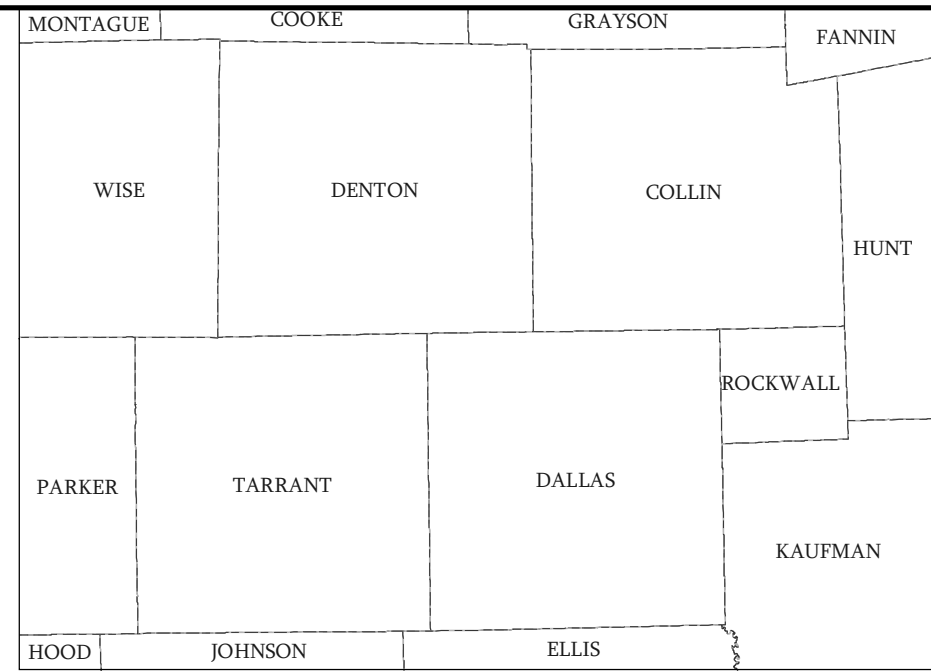
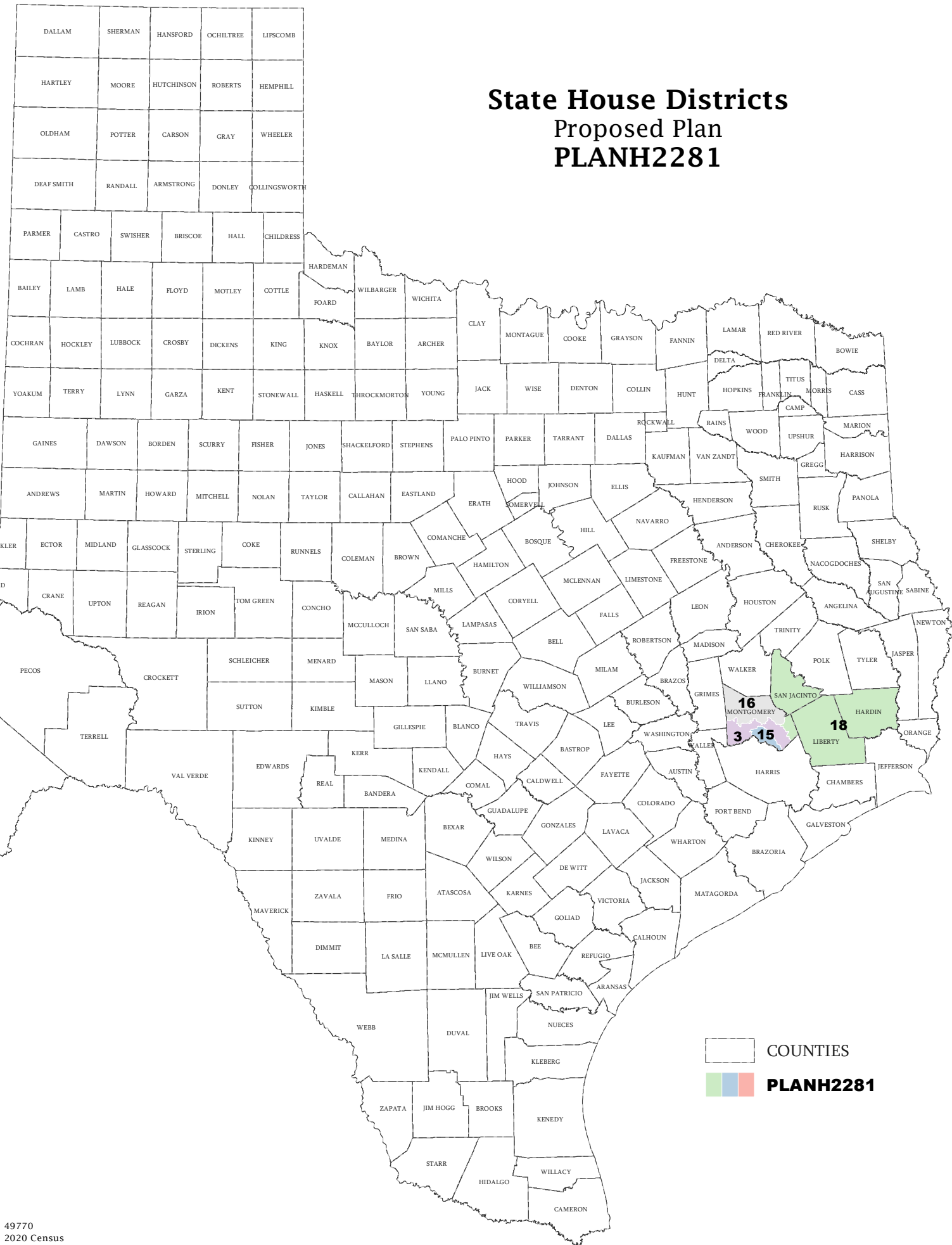
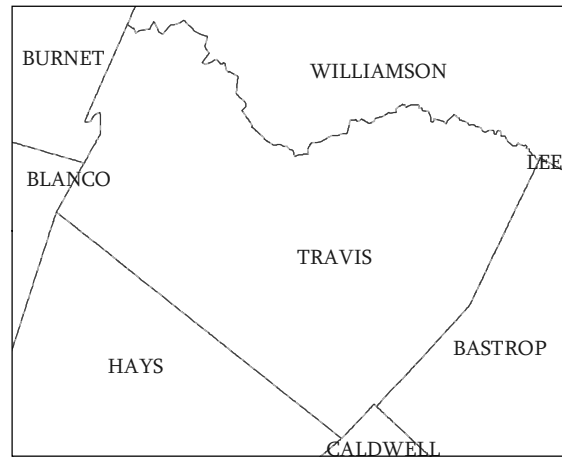


# State House Districts Proposed Plan PLANH2281



COUNTIES  
 **PLANH2281**

Map ID 5000  
10/12/21 16:06:23



49770  
2020 Census  
PLANH2281 2021-10-12 13:28:09