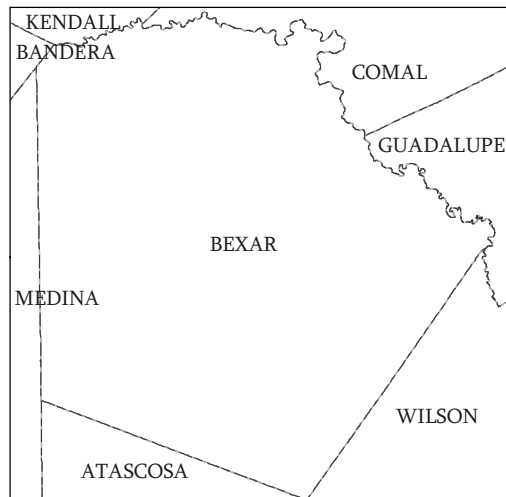
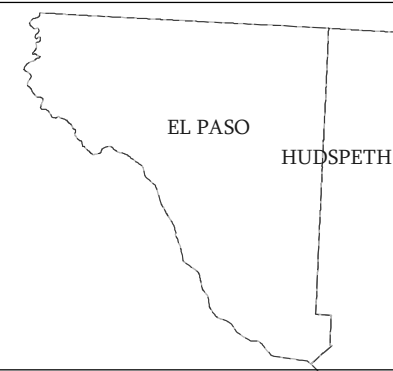
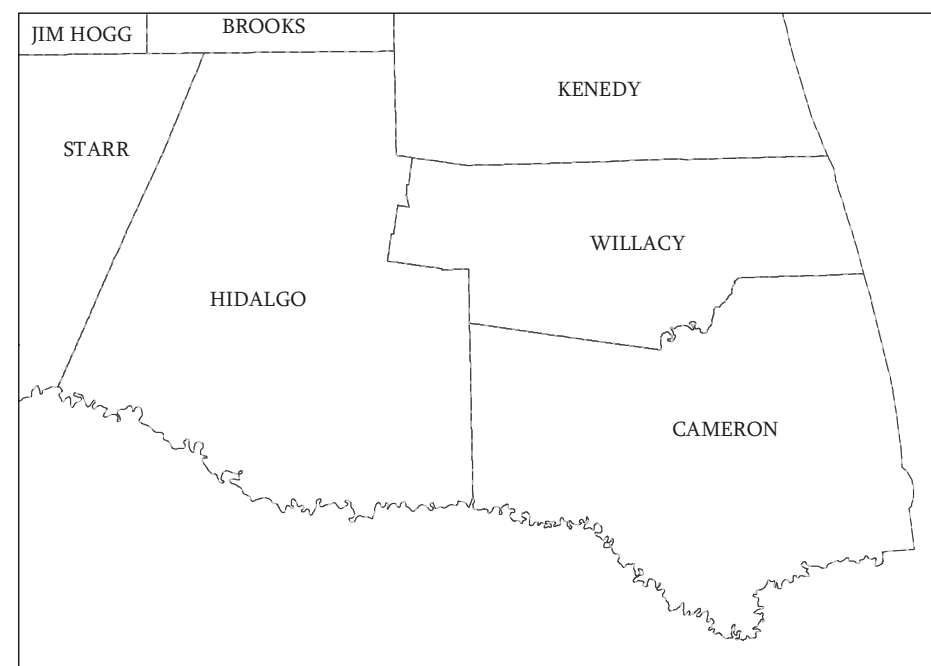
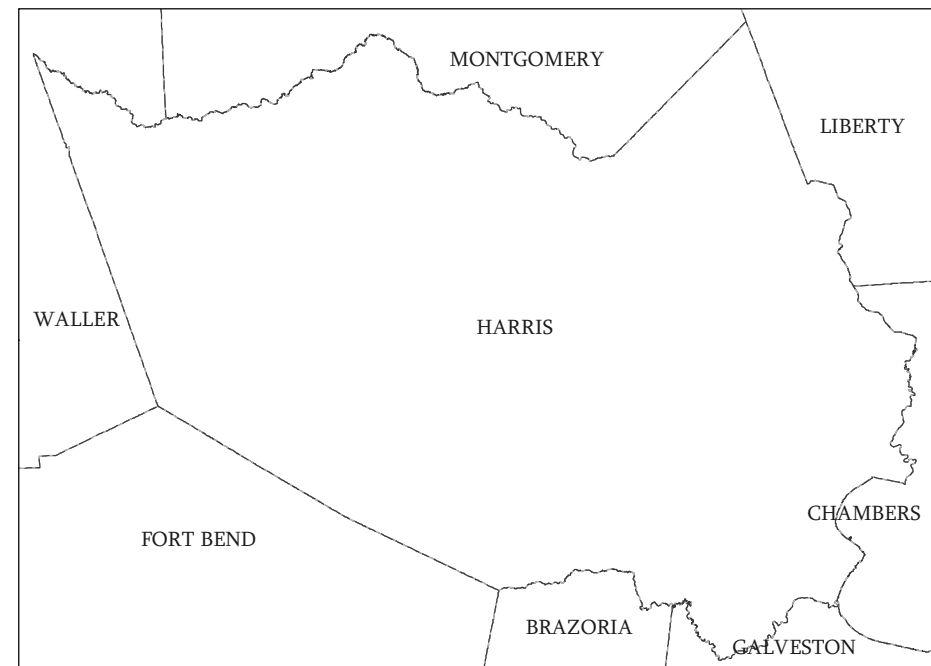
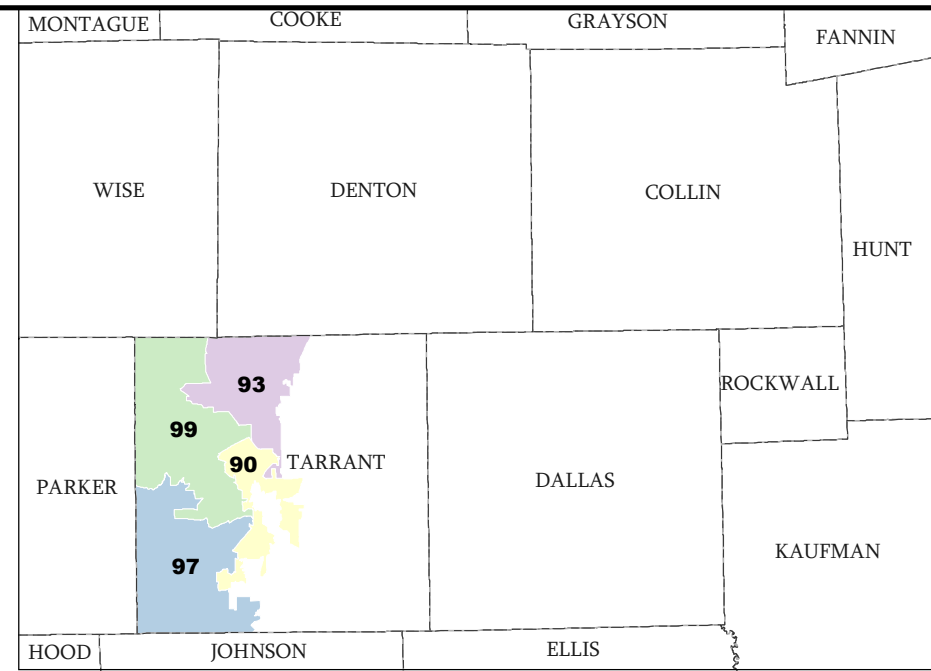
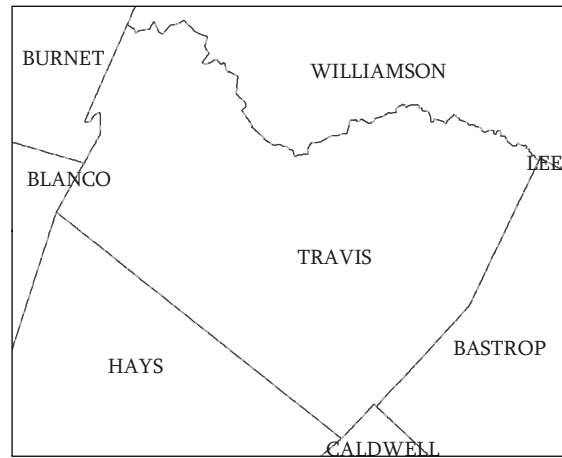
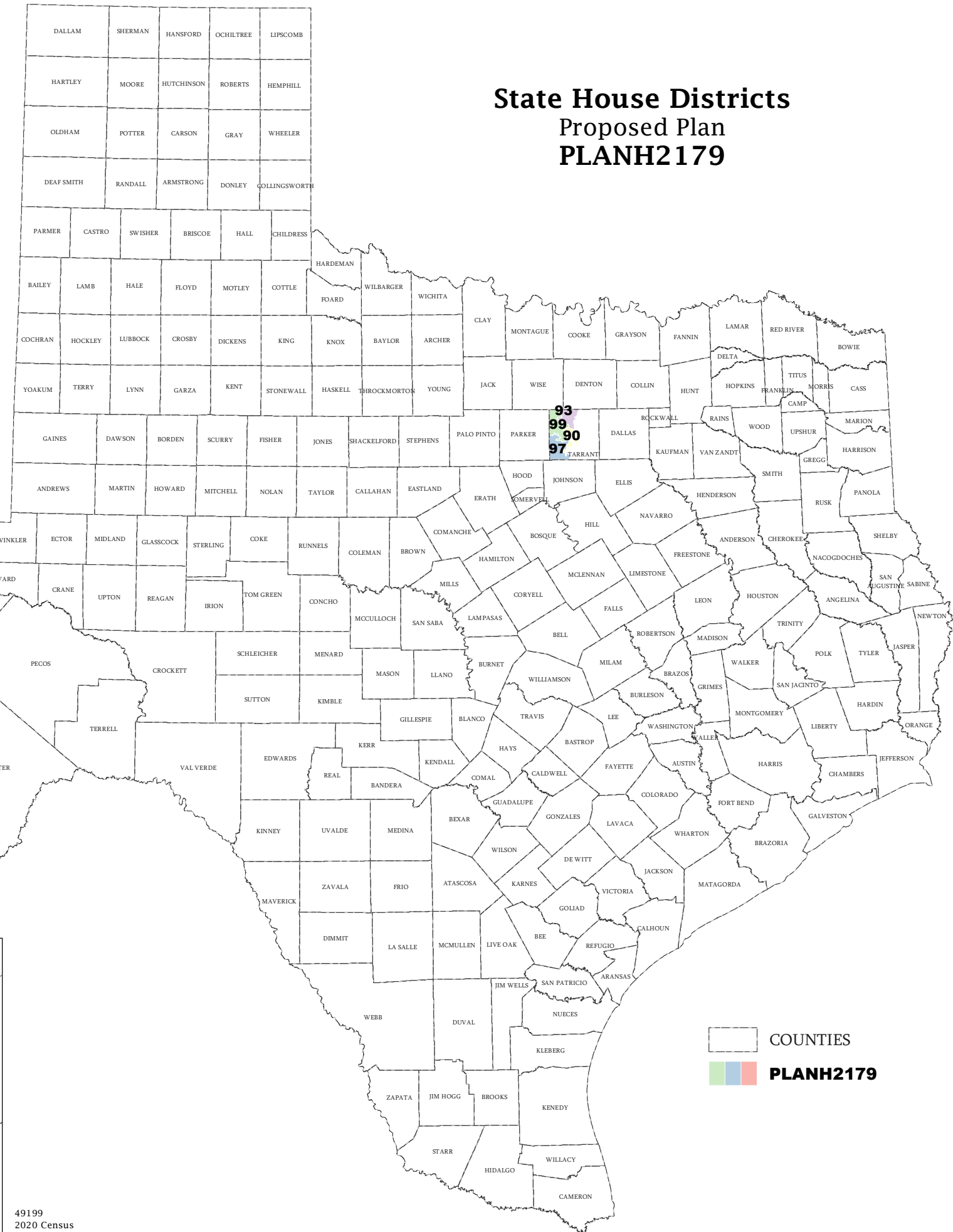


# State House Districts Proposed Plan PLANH2179



 COUNTIES  
 **PLANH2179**

Map ID 5000  
10/07/21 12:12:51



49199  
2020 Census  
PLANH2179 2021-10-05 14:20:24