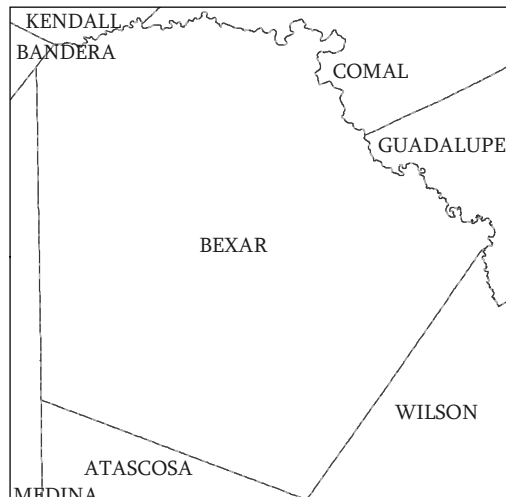
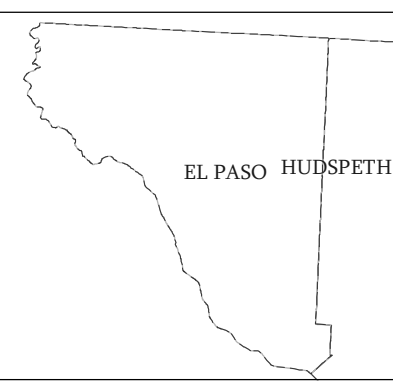
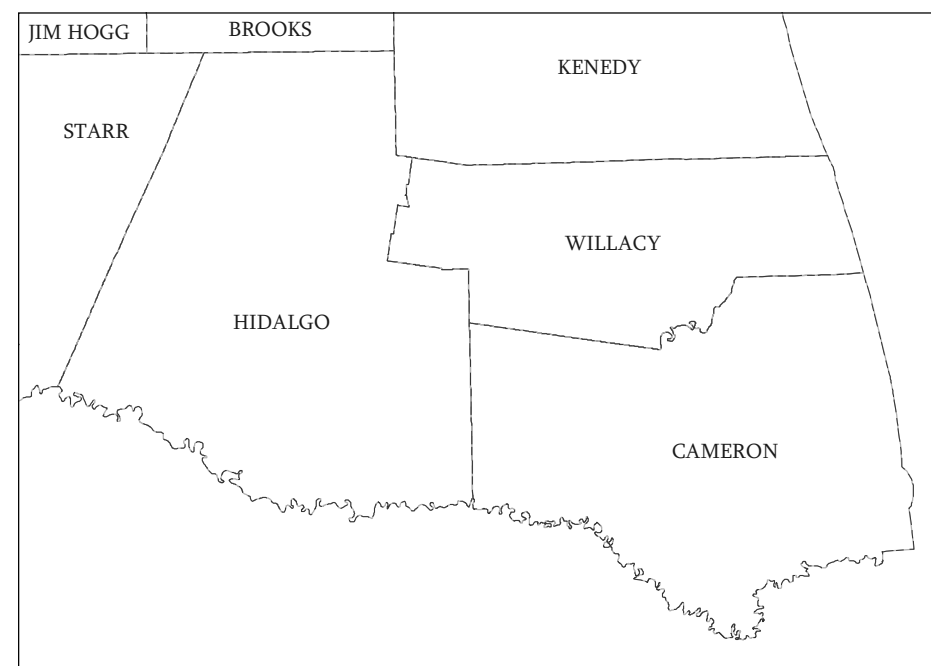
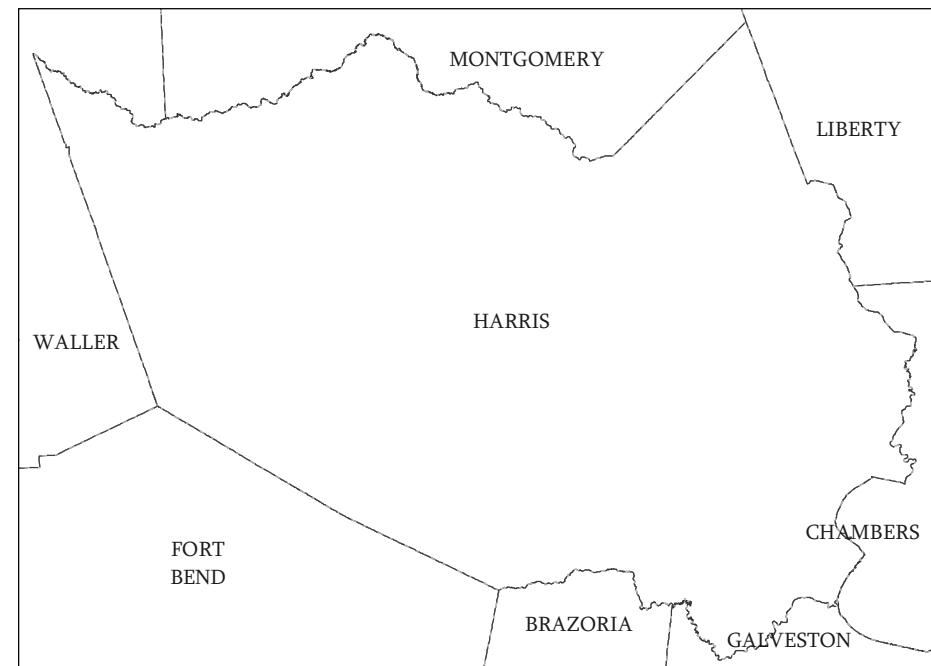
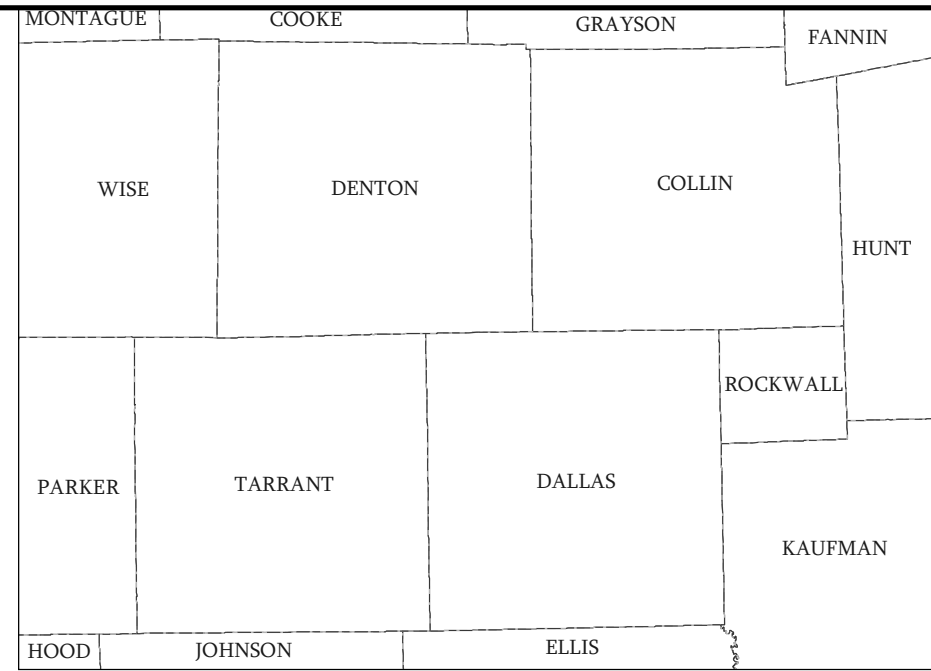
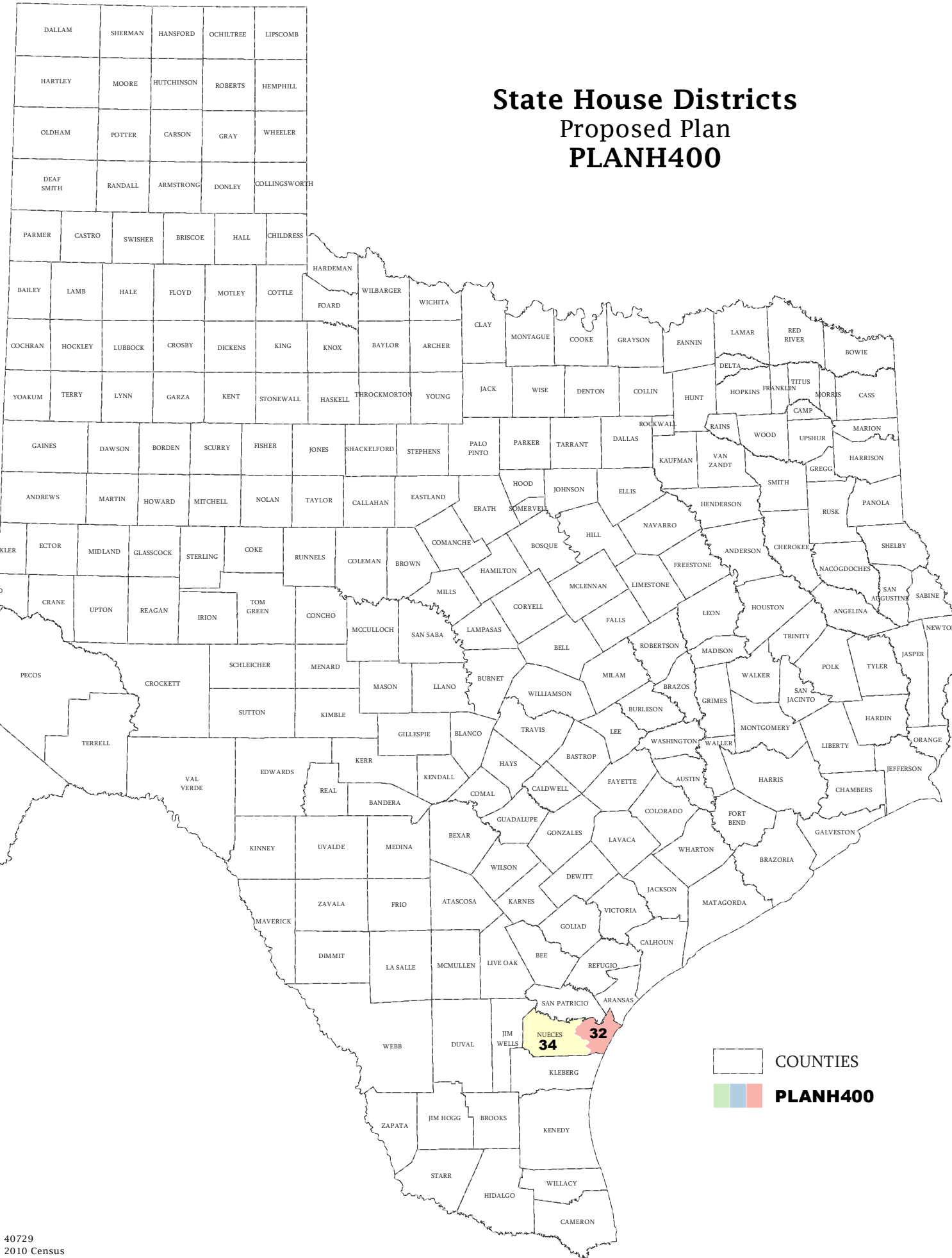
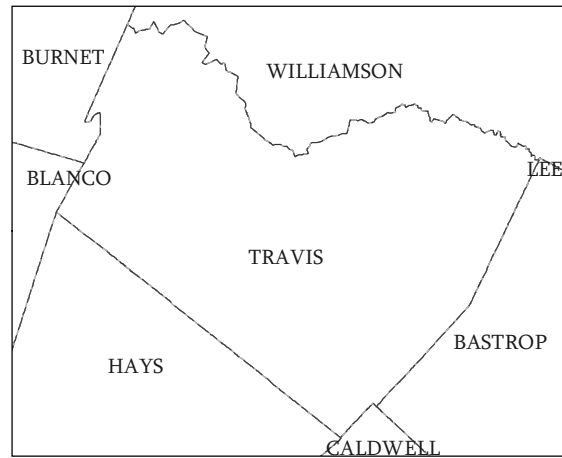


State House Districts Proposed Plan PLANH400



COUNTIES
 PLANH400

Map ID 5000
08/25/17 09:29:34



40729
2010 Census
PLANH400 2017-06-29 10:28:22