District Population Analysis with County Subtotals

CONGRESSIONAL DISTRICTS - PLANC2237

Total State Population	29,145,505
Total Districts Required	38
Ideal District Population	766,987
Unassigned Population	0
Districts in Plan	38
Unassigned Geography	No
Districts Contiguous	Yes

	Population	--------Deviation--------	
		Total	Percent
Plan Overall Range		4	0.00%
Smallest District (8)	766,985	-2	0.00%
Largest District (2)	766,989	2	0.00%
Average (mean)	766,987	1	0.00%

PLANC2237

District Population Analysis with County Subtotals

CONGRESSIONAL DISTRICTS - PLANC2237

	Deviation		Total	Anglo	Non-Anglo	Asian	Black	Hispanic	B+H	%Anglo	%Non-Anglo	%Asian	%Black	%Hispanic	%B+H
DISTRICT 1	1	Total:	766,988	354,921	412,067	10,275	124,417	263,833	383,874	46.3	53.7	1.3	16.2	34.4	50.0
	0.00 %	VAP:	567,922	289,449	278,473	7,226	88,984	169,966	257,154	51.0	49.0	1.3	15.7	29.9	45.3
Bosque (100%)			18,235	13,621	4,614	148	503	3,321	3,737	74.7	25.3	0.8	2.8	18.2	20.5
Dallas (8%)			207,901	25,241	182,660	1,462	45,725	135,292	179,490	12.1	87.9	0.7	22.0	65.1	86.3
Ellis (71%)			136,725	68,634	68,091	1,605	20,901	42,764	62,732	50.2	49.8	1.2	15.3	31.3	45.9
Henderson (100%)			82,150	61,854	20,296	794	5,694	11,242	16,696	75.3	24.7	1.0	6.9	13.7	20.3
Hill (100%)			35,874	24,123	11,751	278	2,527	7,884	10,291	67.2	32.8	0.8	7.0	22.0	28.7
Navarro (100%)			52,624	26,996	25,628	586	7,248	16,049	22,992	51.3	48.7	1.1	13.8	30.5	43.7
Smith (100%)			233,479	134,452	99,027	5,402	41,819	47,281	87,936	57.6	42.4	2.3	17.9	20.3	37.7
DISTRICT 2	2	Total:	766,989	316,641	450,348	26,867	143,112	270,171	406,515	41.3	58.7	3.5	18.7	35.2	53.0
	0.00 %	VAP:	554,040	249,991	304,049	19,239	98,570	176,425	271,803	45.1	54.9	3.5	17.8	31.8	49.1
Harris (9%)			435,168	134,174	300,994	16,363	117,911	163,810	276,781	30.8	69.2	3.8	27.1	37.6	63.6
Montgomery (53%)			331,821	182,467	149,354	10,504	25,201	106,361	129,734	55.0	45.0	3.2	7.6	32.1	39.1
DISTRICT 3	0	Total:	766,987	424,166	342,821	143,829	79,984	100,240	176,665	55.3	44.7	18.8	10.4	13.1	23.0
	0.00 %	VAP:	565,178	332,502	232,676	97,978	54,026	65,691	118,121	58.8	41.2	17.3	9.6	11.6	20.9
Collin (59%)			631,444	328,955	302,489	141,143	70,128	79,372	146,469	52.1	47.9	22.4	11.1	12.6	23.2
Grayson (100%)			135,543	95,211	40,332	2,686	9,856	20,868	30,196	70.2	29.8	2.0	7.3	15.4	22.3
DISTRICT 4	0	Total:	766,987	414,375	352,612	80,663	101,992	153,436	251,366	54.0	46.0	10.5	13.3	20.0	32.8
	0.00 %	VAP:	588,590	336,133	252,457	61,070	73,672	103,596	175,225	57.1	42.9	10.4	12.5	17.6	29.8
Bowie (34%)			31,211	23,338	7,873	848	4,258	1,647	5,830	74.8	25.2	2.7	13.6	5.3	18.7
Camp (100%)			12,464	6,734	5,730	154	2,092	3,222	5,262	54.0	46.0	1.2	16.8	25.9	42.2
Collin (40%)			429,915	211,590	218,325	65,677	55,881	88,934	142,431	49.2	50.8	15.3	13.0	20.7	33.1
Dallas (5%)			142,481	72,816	69,665	12,392	21,342	33,920	54,283	51.1	48.9	8.7	15.0	23.8	38.1
Fannin (100%)			35,662	27,042	8,620	319	2,628	4,218	6,760	75.8	24.2	0.9	7.4	11.8	19.0
Franklin (100%)			10,359	7,876	2,483	104	534	1,455	1,943	76.0	24.0	1.0	5.2	14.0	18.8
Lamar (100%)			50,088	35,354	14,734	645	7,310	4,412	11,570	70.6	29.4	1.3	14.6	8.8	23.1
Morris (100%)			11,973	7,716	4,257	98	2,705	1,182	3,850	64.4	35.6	0.8	22.6	9.9	32.2
Red River (100%)			11,587	8,499	3,088	97	1,895	766	2,608	73.3	26.7	0.8	16.4	6.6	22.5
Titus (100%)			31,247	13,410	17,837	329	3,347	13,680	16,829	42.9	57.1	1.1	10.7	43.8	53.9
DISTRICT 5	1	Total:	766,988	391,572	375,416	20,075	126,371	214,626	336,453	51.1	48.9	2.6	16.5	28.0	43.9
	0.00 %	VAP:	578,960	320,333	258,627	15,190	88,586	141,698	228,329	55.3	44.7	2.6	15.3	24.5	39.4
Dallas (13%)			339,999	119,587	220,412	13,642	66,334	137,361	201,089	35.2	64.8	4.0	19.5	40.4	59.1
Gregg (100%)			124,239	68,050	56,189	2,137	27,498	24,040	50,879	54.8	45.2	1.7	22.1	19.3	41.0
Kaufman (100%)			145,310	78,626	66,684	3,026	24,448	36,165	59,668	54.1	45.9	2.1	16.8	24.9	41.1
Rains (100%)			12,164	10,130	2,034	103	360	1,109	1,446	83.3	16.7	0.8	3.0	9.1	11.9
Upshur (100%)			40,892	31,287	9,605	319	3,592	3,986	7,462	76.5	23.5	0.8	8.8	9.7	18.2
Van Zandt (100%)			59,541	47,986	11,555	481	2,018	7,071	9,001	80.6	19.4	0.8	3.4	11.9	15.1

District Population Analysis with County Subtotals

CONGRESSIONAL DISTRICTS - PLANC2237

	Deviation		Total	Anglo	Non-Anglo	Asian	Black	Hispanic	B+H	%Anglo	%Non-Anglo	%Asian	%Black	%Hispanic	%B+H
DISTRICT 5	1	Total:	766,988	391,572	375,416	20,075	126,371	214,626	336,453	51.1	48.9	2.6	16.5	28.0	43.9
	0.00 %	VAP:	578,960	320,333	258,627	15,190	88,586	141,698	228,329	55.3	44.7	2.6	15.3	24.5	39.4
Wood (100%)			44,843	35,906	8,937	367	2,121	4,894	6,908	80.1	19.9	0.8	4.7	10.9	15.4
DISTRICT 6	0	Total:	766,987	368,203	398,784	47,883	138,339	199,389	331,740	48.0	52.0	6.2	18.0	26.0	43.3
	0.00 %	VAP:	572,303	296,804	275,499	36,101	95,459	131,443	224,242	51.9	48.1	6.3	16.7	23.0	39.2
Ellis (29%)			55,730	37,861	17,869	1,034	6,099	9,268	15,111	67.9	32.1	1.9	10.9	16.6	27.1
Hood (100%)			61,598	49,815	11,783	755	931	7,958	8,774	80.9	19.1	1.2	1.5	12.9	14.2
Johnson (100%)			179,927	119,226	60,701	2,852	8,888	42,613	50,684	66.3	33.7	1.6	4.9	23.7	28.2
Somervell (100%)			9,205	7,011	2,194	93	115	1,687	1,773	76.2	23.8	1.0	1.2	18.3	19.3
Tarrant (22%)			460,527	154,290	306,237	43,149	122,306	137,863	255,398	33.5	66.5	9.4	26.6	29.9	55.5
DISTRICT 7	1	Total:	766,988	335,951	431,037	93,539	105,060	226,463	324,545	43.8	56.2	12.2	13.7	29.5	42.3
	0.00 %	VAP:	571,734	266,158	305,576	68,426	73,785	156,768	226,754	46.6	53.4	12.0	12.9	27.4	39.7
Harris (16%)			766,988	335,951	431,037	93,539	105,060	226,463	324,545	43.8	56.2	12.2	13.7	29.5	42.3
DISTRICT 8	-2	Total:	766,985	228,054	538,931	83,092	161,577	290,337	443,145	29.7	70.3	10.8	21.1	37.9	57.8
	0.00 %	VAP:	576,421	186,241	390,180	65,805	116,243	203,297	314,440	32.3	67.7	11.4	20.2	35.3	54.6
Harris (12%)			568,672	101,451	467,221	80,146	138,533	249,648	380,117	17.8	82.2	14.1	24.4	43.9	66.8
Montgomery (15%)			94,511	67,610	26,901	1,435	3,273	19,289	22,305	71.5	28.5	1.5	3.5	20.4	23.6
San Jacinto (100%)			27,402	19,170	8,232	176	2,412	4,822	7,143	70.0	30.0	0.6	8.8	17.6	26.1
Walker (100%)			76,400	39,823	36,577	1,335	17,359	16,578	33,580	52.1	47.9	1.7	22.7	21.7	44.0
DISTRICT 9	1	Total:	766,988	131,221	635,767	59,097	313,347	266,156	570,520	17.1	82.9	7.7	40.9	34.7	74.4
	0.00 %	VAP:	590,943	114,877	476,066	48,882	239,770	187,327	422,050	19.4	80.6	8.3	40.6	31.7	71.4
Fort Bend (13%)			109,084	6,294	102,790	8,331	58,020	37,561	94,017	5.8	94.2	7.6	53.2	34.4	86.2
Harris (14%)			657,904	124,927	532,977	50,766	255,327	228,595	476,503	19.0	81.0	7.7	38.8	34.7	72.4
DISTRICT 10	0	Total:	766,987	356,861	410,126	38,058	102,763	260,422	356,277	46.5	53.5	5.0	13.4	34.0	46.5
	0.00 %	VAP:	588,411	297,783	290,628	29,854	75,353	175,971	247,906	50.6	49.4	5.1	12.8	29.9	42.1
Austin (100%)			30,167	18,480	11,687	304	2,791	8,052	10,630	61.3	38.7	1.0	9.3	26.7	35.2
Bastrop (100%)			97,216	45,751	51,465	1,287	6,873	41,484	47,762	47.1	52.9	1.3	7.1	42.7	49.1
Brazos (100%)			233,849	123,035	110,814	16,856	27,910	63,067	88,787	52.6	47.4	7.2	11.9	27.0	38.0
Burleson (100%)			17,642	11,258	6,384	118	2,145	3,712	5,737	63.8	36.2	0.7	12.2	21.0	32.5
Colorado (100%)			20,557	11,761	8,796	132	2,535	5,990	8,336	57.2	42.8	0.6	12.3	29.1	40.6
Fayette (100%)			24,435	17,041	7,394	129	1,722	5,216	6,785	69.7	30.3	0.5	7.0	21.3	27.8
Grimes (100%)			29,268	16,910	12,358	195	4,217	7,361	11,400	57.8	42.2	0.7	14.4	25.2	39.0
Lee (100%)			17,478	10,612	6,866	123	1,945	4,479	6,287	60.7	39.3	0.7	11.1	25.6	36.0
Travis (16%)			203,776	56,496	147,280	17,157	33,754	96,150	127,280	27.7	72.3	8.4	16.6	47.2	62.5
Waller (100%)			56,794	23,494	33,300	1,063	12,827	18,486	30,985	41.4	58.6	1.9	22.6	32.5	54.6
Washington (100%)			35,805	22,023	13,782	694	6,044	6,425	12,288	61.5	38.5	1.9	16.9	17.9	34.3

District Population Analysis with County Subtotals

CONGRESSIONAL DISTRICTS - PLANC2237

	Deviation		Total	Anglo	Non-Anglo	Asian	Black	Hispanic	B+H	%Anglo	%Non-Anglo	%Asian	%Black	%Hispanic	%B+H
DISTRICT 11	-1	Total:	766,986	173,476	593,510	10,211	26,400	555,831	576,072	22.6	77.4	1.3	3.4	72.5	75.1
	0.00 %	VAP:	573,002	139,897	433,105	7,128	18,206	404,311	419,765	24.4	75.6	1.2	3.2	70.6	73.3
Andrews (100%)			18,610	7,405	11,205	153	376	10,400	10,683	39.8	60.2	0.8	2.0	55.9	57.4
Brewster (100%)			9,546	4,948	4,598	164	287	3,963	4,176	51.8	48.2	1.7	3.0	41.5	43.7
Coke (100%)			3,285	2,473	812	17	23	661	671	75.3	24.7	0.5	0.7	20.1	20.4
Crane (100%)			4,675	1,342	3,333	39	102	3,158	3,237	28.7	71.3	0.8	2.2	67.6	69.2
Crockett (100%)			3,098	1,080	2,018	23	36	1,920	1,945	34.9	65.1	0.7	1.2	62.0	62.8
Culberson (98%)			2,134	424	1,710	47	45	1,617	1,643	19.9	80.1	2.2	2.1	75.8	77.0
Dawson (100%)			12,456	4,590	7,866	86	1,004	6,767	7,665	36.8	63.2	0.7	8.1	54.3	61.5
El Paso (51%)			443,371	27,894	415,477	5,155	11,945	400,584	408,934	6.3	93.7	1.2	2.7	90.3	92.2
Gaines (100%)			21,598	12,554	9,044	139	356	8,401	8,676	58.1	41.9	0.6	1.6	38.9	40.2
Glasscock (100%)			1,116	710	406	2	27	387	399	63.6	36.4	0.2	2.4	34.7	35.8
Howard (100%)			34,860	15,672	19,188	561	2,113	16,174	17,929	45.0	55.0	1.6	6.1	46.4	51.4
Hudspeth (78%)			2,492	807	1,685	20	21	1,649	1,659	32.4	67.6	0.8	0.8	66.2	66.6
Irion (100%)			1,513	1,112	401	23	30	349	369	73.5	26.5	1.5	2.0	23.1	24.4
Jeff Davis (100%)			1,996	1,282	714	39	28	613	627	64.2	35.8	2.0	1.4	30.7	31.4
Martin (100%)			5,237	2,780	2,457	34	128	2,255	2,359	53.1	46.9	0.6	2.4	43.1	45.0
Mitchell (100%)			8,990	4,328	4,662	71	1,072	3,454	4,457	48.1	51.9	0.8	11.9	38.4	49.6
Nolan (72%)			10,571	5,330	5,241	123	767	4,284	4,891	50.4	49.6	1.2	7.3	40.5	46.3
Pecos (100%)			15,193	3,473	11,720	183	630	10,845	11,376	22.9	77.1	1.2	4.1	71.4	74.9
Presidio (100%)			6,131	961	5,170	102	47	4,991	5,032	15.7	84.3	1.7	0.8	81.4	82.1
Reagan (100%)			3,385	968	2,417	44	78	2,283	2,339	28.6	71.4	1.3	2.3	67.4	69.1
Reeves (94%)			13,819	1,608	12,211	195	309	11,701	11,925	11.6	88.4	1.4	2.2	84.7	86.3
Schleicher (100%)			2,451	1,102	1,349	28	44	1,275	1,296	45.0	55.0	1.1	1.8	52.0	52.9
Sterling (100%)			1,372	867	505	29	22	449	465	63.2	36.8	2.1	1.6	32.7	33.9
Sutton (100%)			3,372	1,200	2,172	24	32	2,093	2,111	35.6	64.4	0.7	0.9	62.1	62.6
Terrell (100%)			760	352	408	13	22	370	384	46.3	53.7	1.7	2.9	48.7	50.5
Tom Green (100%)			120,003	62,390	57,613	2,752	6,070	47,066	52,091	52.0	48.0	2.3	5.1	39.2	43.4
Upton (100%)			3,308	1,318	1,990	32	120	1,797	1,886	39.8	60.2	1.0	3.6	54.3	57.0
Ward (100%)			11,644	4,506	7,138	113	666	6,325	6,847	38.7	61.3	1.0	5.7	54.3	58.8
DISTRICT 12	0	Total:	766,987	390,949	376,038	27,169	134,832	200,632	330,199	51.0	49.0	3.5	17.6	26.2	43.1
	0.00 %	VAP:	580,471	320,410	260,061	19,867	94,879	132,638	225,187	55.2	44.8	3.4	16.3	22.9	38.8
Palo Pinto (100%)			28,409	20,778	7,631	345	857	5,614	6,367	73.1	26.9	1.2	3.0	19.8	22.4
Parker (100%)			148,222	117,747	30,475	1,990	2,929	19,819	22,473	79.4	20.6	1.3	2.0	13.4	15.2
Tarrant (28%)			590,356	252,424	337,932	24,834	131,046	175,199	301,359	42.8	57.2	4.2	22.2	29.7	51.0
DISTRICT 13	0	Total:	766,987	427,758	339,229	18,633	51,639	252,370	299,039	55.8	44.2	2.4	6.7	32.9	39.0
	0.00 %	VAP:	577,348	346,920	230,428	12,711	35,064	167,256	200,452	60.1	39.9	2.2	6.1	29.0	34.7
Archer (100%)			8,560	7,356	1,204	74	106	742	831	85.9	14.1	0.9	1.2	8.7	9.7

District Population Analysis with County Subtotals

CONGRESSIONAL DISTRICTS - PLANC2237

	Deviation		Total	Anglo	Non-Anglo	Asian	Black	Hispanic	B+H	%Anglo	%Non-Anglo	%Asian	%Black	%Hispanic	%B+H
DISTRICT 13	0	Total:	766,987	427,758	339,229	18,633	51,639	252,370	299,039	55.8	44.2	2.4	6.7	32.9	39.0
	0.00 %	VAP:	577,348	346,920	230,428	12,711	35,064	167,256	200,452	60.1	39.9	2.2	6.1	29.0	34.7
Armstrong (100%)			1,848	1,593	255	28	34	144	162	86.2	13.8	1.5	1.8	7.8	8.8
Bailey (100%)			6,904	2,190	4,714	19	91	4,540	4,600	31.7	68.3	0.3	1.3	65.8	66.6
Baylor (100%)			3,465	2,797	668	22	113	439	534	80.7	19.3	0.6	3.3	12.7	15.4
Briscoe (100%)			1,435	1,008	427	13	30	368	391	70.2	29.8	0.9	2.1	25.6	27.2
Carson (100%)			5,807	4,873	934	33	91	558	636	83.9	16.1	0.6	1.6	9.6	11.0
Castro (100%)			7,371	2,328	5,043	49	155	4,784	4,905	31.6	68.4	0.7	2.1	64.9	66.5
Childress (100%)			6,664	3,852	2,812	93	672	1,942	2,585	57.8	42.2	1.4	10.1	29.1	38.8
Clay (100%)			10,218	8,941	1,277	87	121	641	745	87.5	12.5	0.9	1.2	6.3	7.3
Cochran (100%)			2,547	912	1,635	16	94	1,527	1,594	35.8	64.2	0.6	3.7	60.0	62.6
Collingsworth (100%)			2,652	1,617	1,035	32	148	832	955	61.0	39.0	1.2	5.6	31.4	36.0
Cooke (100%)			41,668	29,404	12,264	446	1,687	8,519	10,062	70.6	29.4	1.1	4.0	20.4	24.1
Cottle (100%)			1,380	902	478	18	128	327	440	65.4	34.6	1.3	9.3	23.7	31.9
Crosby (100%)			5,133	2,076	3,057	41	203	2,829	2,965	40.4	59.6	0.8	4.0	55.1	57.8
Dallam (100%)			7,115	3,119	3,996	33	142	3,707	3,837	43.8	56.2	0.5	2.0	52.1	53.9
Deaf Smith (100%)			18,583	4,233	14,350	78	290	13,925	14,080	22.8	77.2	0.4	1.6	74.9	75.8
Dickens (100%)			1,770	1,178	592	21	64	512	548	66.6	33.4	1.2	3.6	28.9	31.0
Donley (100%)			3,258	2,537	721	42	227	356	561	77.9	22.1	1.3	7.0	10.9	17.2
Floyd (100%)			5,402	2,079	3,323	39	207	3,067	3,228	38.5	61.5	0.7	3.8	56.8	59.8
Foard (100%)			1,095	845	250	12	33	197	220	77.2	22.8	1.1	3.0	18.0	20.1
Gray (100%)			21,227	13,025	8,202	192	1,039	6,347	7,313	61.4	38.6	0.9	4.9	29.9	34.5
Hale (100%)			32,522	10,693	21,829	243	1,807	19,489	21,052	32.9	67.1	0.7	5.6	59.9	64.7
Hall (100%)			2,825	1,589	1,236	30	237	950	1,159	56.2	43.8	1.1	8.4	33.6	41.0
Hansford (100%)			5,285	2,552	2,733	15	43	2,615	2,643	48.3	51.7	0.3	0.8	49.5	50.0
Hardeman (100%)			3,549	2,441	1,108	30	195	818	983	68.8	31.2	0.8	5.5	23.0	27.7
Hartley (100%)			5,382	3,403	1,979	39	249	1,631	1,861	63.2	36.8	0.7	4.6	30.3	34.6
Hemphill (100%)			3,382	2,090	1,292	39	29	1,137	1,156	61.8	38.2	1.2	0.9	33.6	34.2
Hockley (100%)			21,537	9,752	11,785	97	803	10,624	11,295	45.3	54.7	0.5	3.7	49.3	52.4
Hutchinson (100%)			20,617	13,783	6,834	200	757	4,961	5,589	66.9	33.1	1.0	3.7	24.1	27.1
King (100%)			265	230	35	4	8	25	31	86.8	13.2	1.5	3.0	9.4	11.7
Knox (100%)			3,353	1,935	1,418	34	210	1,130	1,309	57.7	42.3	1.0	6.3	33.7	39.0
Lamb (100%)			13,045	4,981	8,064	41	544	7,449	7,904	38.2	61.8	0.3	4.2	57.1	60.6
Lipscomb (100%)			3,059	1,786	1,273	18	22	1,123	1,140	58.4	41.6	0.6	0.7	36.7	37.3
Montague (100%)			19,965	16,342	3,623	129	206	2,361	2,543	81.9	18.1	0.6	1.0	11.8	12.7
Moore (100%)			21,358	6,499	14,859	1,071	832	12,647	13,398	30.4	69.6	5.0	3.9	59.2	62.7
Motley (100%)			1,063	858	205	18	18	153	166	80.7	19.3	1.7	1.7	14.4	15.6
Ochiltree (100%)			10,015	4,245	5,770	58	66	5,470	5,510	42.4	57.6	0.6	0.7	54.6	55.0

District Population Analysis with County Subtotals

CONGRESSIONAL DISTRICTS - PLANC2237

	Deviation		Total	Anglo	Non-Anglo	Asian	Black	Hispanic	B+H	%Anglo	%Non-Anglo	%Asian	%Black	%Hispanic	%B+H
DISTRICT 13	0	Total:	766,987	427,758	339,229	18,633	51,639	252,370	299,039	55.8	44.2	2.4	6.7	32.9	39.0
	0.00 %	VAP:	577,348	346,920	230,428	12,711	35,064	167,256	200,452	60.1	39.9	2.2	6.1	29.0	34.7
Oldham (100%)			1,758	1,325	433	31	77	313	372	75.4	24.6	1.8	4.4	17.8	21.2
Parmer (100%)			9,869	3,187	6,682	36	137	6,504	6,575	32.3	67.7	0.4	1.4	65.9	66.6
Potter (100%)			118,525	50,153	68,372	6,757	14,438	45,193	58,528	42.3	57.7	5.7	12.2	38.1	49.4
Randall (100%)			140,753	95,457	45,296	3,550	6,592	31,583	37,395	67.8	32.2	2.5	4.7	22.4	26.6
Roberts (100%)			827	717	110	15	21	50	65	86.7	13.3	1.8	2.5	6.0	7.9
Sherman (100%)			2,782	1,362	1,420	24	60	1,315	1,354	49.0	51.0	0.9	2.2	47.3	48.7
Swisher (100%)			6,971	3,219	3,752	44	524	3,147	3,597	46.2	53.8	0.6	7.5	45.1	51.6
Wheeler (100%)			4,990	3,469	1,521	53	137	1,227	1,345	69.5	30.5	1.1	2.7	24.6	27.0
Wichita (100%)			129,350	79,694	49,656	3,968	16,588	25,803	41,265	61.6	38.4	3.1	12.8	19.9	31.9
Wilbarger (100%)			12,887	7,012	5,875	632	1,259	3,734	4,910	54.4	45.6	4.9	9.8	29.0	38.1
Yoakum (90%)			6,951	2,119	4,832	69	105	4,615	4,702	30.5	69.5	1.0	1.5	66.4	67.6
DISTRICT 14	-1	Total:	766,986	335,380	431,606	32,352	116,283	274,193	384,751	43.7	56.3	4.2	15.2	35.7	50.2
	0.00 %	VAP:	580,792	272,366	308,426	24,488	85,863	189,183	272,188	46.9	53.1	4.2	14.8	32.6	46.9
Chambers (100%)			46,571	29,858	16,713	879	3,763	10,952	14,512	64.1	35.9	1.9	8.1	23.5	31.2
Galveston (68%)			239,042	117,319	121,723	8,687	42,145	67,353	107,484	49.1	50.9	3.6	17.6	28.2	45.0
Hardin (100%)			56,231	46,934	9,297	608	3,559	3,417	6,891	83.5	16.5	1.1	6.3	6.1	12.3
Harris (4%)			195,565	29,791	165,774	15,160	27,511	123,900	149,148	15.2	84.8	7.8	14.1	63.4	76.3
Jefferson (54%)			137,949	61,434	76,515	6,284	31,253	37,774	68,153	44.5	55.5	4.6	22.7	27.4	49.4
Liberty (100%)			91,628	50,044	41,584	734	8,052	30,797	38,563	54.6	45.4	0.8	8.8	33.6	42.1
DISTRICT 15	0	Total:	766,987	106,134	660,853	8,072	15,205	635,463	647,326	13.8	86.2	1.1	2.0	82.9	84.4
	0.00 %	VAP:	547,996	88,849	459,147	5,981	11,203	439,185	448,812	16.2	83.8	1.1	2.0	80.1	81.9
Bee (100%)			31,047	8,600	22,447	307	2,558	19,392	21,804	27.7	72.3	1.0	8.2	62.5	70.2
Brooks (100%)			7,076	724	6,352	48	47	6,242	6,271	10.2	89.8	0.7	0.7	88.2	88.6
DeWitt (100%)			19,824	10,854	8,970	105	1,867	6,890	8,564	54.8	45.2	0.5	9.4	34.8	43.2
Duval (100%)			9,831	937	8,894	66	208	7,962	8,133	9.5	90.5	0.7	2.1	81.0	82.7
Goliad (100%)			7,012	4,246	2,766	60	349	2,288	2,569	60.6	39.4	0.9	5.0	32.6	36.6
Gonzales (100%)			19,653	8,159	11,494	122	1,391	9,897	11,074	41.5	58.5	0.6	7.1	50.4	56.3
Hidalgo (64%)			561,553	33,819	527,734	6,631	4,849	516,454	519,209	6.0	94.0	1.2	0.9	92.0	92.5
Jim Wells (100%)			38,891	6,963	31,928	216	414	30,835	31,082	17.9	82.1	0.6	1.1	79.3	79.9
Karnes (100%)			14,710	5,388	9,322	196	1,265	7,734	8,910	36.6	63.4	1.3	8.6	52.6	60.6
Lavaca (100%)			20,337	14,564	5,773	114	1,497	3,936	5,316	71.6	28.4	0.6	7.4	19.4	26.1
Live Oak (100%)			11,335	5,968	5,367	66	275	4,790	5,031	52.7	47.3	0.6	2.4	42.3	44.4
San Patricio (37%)			25,718	5,912	19,806	141	485	19,043	19,363	23.0	77.0	0.5	1.9	74.0	75.3

District Population Analysis with County Subtotals

CONGRESSIONAL DISTRICTS - PLANC2237

	Deviation		Total	Anglo	Non-Anglo	Asian	Black	Hispanic	B+H	%Anglo	%Non-Anglo	%Asian	%Black	%Hispanic	%B+H
DISTRICT 16	1	Total:	766,988	200,990	565,998	21,107	48,755	494,106	534,329	26.2	73.8	2.8	6.4	64.4	69.7
	0.00 %	VAP:	565,720	161,283	404,437	15,277	33,283	351,174	380,503	28.5	71.5	2.7	5.9	62.1	67.3
Culberson (2%)			54	21	33	3	3	28	30	38.9	61.1	5.6	5.6	51.9	55.6
Ector (100%)			165,171	51,023	114,148	2,940	9,522	100,051	108,362	30.9	69.1	1.8	5.8	60.6	65.6
El Paso (49%)			422,286	70,325	351,961	13,237	26,255	314,767	334,951	16.7	83.3	3.1	6.2	74.5	79.3
Hudspeth (22%)			710	287	423	2	8	387	390	40.4	59.6	0.3	1.1	54.5	54.9
Loving (100%)			64	56	8	3	3	1	3	87.5	12.5	4.7	4.7	1.6	4.7
Midland (100%)			169,983	76,487	93,496	4,798	12,731	73,331	84,887	45.0	55.0	2.8	7.5	43.1	49.9
Reeves (6%)			929	89	840	10	23	809	823	9.6	90.4	1.1	2.5	87.1	88.6
Winkler (100%)			7,791	2,702	5,089	114	210	4,732	4,883	34.7	65.3	1.5	2.7	60.7	62.7
DISTRICT 17	0	Total:	766,987	411,896	355,091	44,056	113,386	186,435	293,540	53.7	46.3	5.7	14.8	24.3	38.3
	0.00 %	VAP:	581,374	333,531	247,843	30,030	81,524	124,901	203,863	57.4	42.6	5.2	14.0	21.5	35.1
Anderson (100%)			57,922	33,098	24,824	543	12,253	11,111	23,107	57.1	42.9	0.9	21.2	19.2	39.9
Cherokee (100%)			50,412	30,095	20,317	418	7,069	11,797	18,714	59.7	40.3	0.8	14.0	23.4	37.1
Falls (100%)			16,968	8,707	8,261	106	4,023	3,965	7,845	51.3	48.7	0.6	23.7	23.4	46.2
Freestone (100%)			19,435	12,817	6,618	143	3,038	3,155	6,112	65.9	34.1	0.7	15.6	16.2	31.4
Houston (100%)			22,066	12,957	9,109	186	5,462	3,071	8,439	58.7	41.3	0.8	24.8	13.9	38.2
Leon (100%)			15,719	11,659	4,060	153	1,059	2,446	3,469	74.2	25.8	1.0	6.7	15.6	22.1
Limestone (100%)			22,146	12,530	9,616	245	4,117	5,013	8,945	56.6	43.4	1.1	18.6	22.6	40.4
Madison (100%)			13,455	6,984	6,471	131	2,724	3,415	6,099	51.9	48.1	1.0	20.2	25.4	45.3
McLennan (100%)			260,579	139,693	120,886	6,704	41,799	68,587	107,816	53.6	46.4	2.6	16.0	26.3	41.4
Milam (100%)			24,754	15,367	9,387	193	2,520	6,264	8,582	62.1	37.9	0.8	10.2	25.3	34.7
Robertson (100%)			16,757	9,505	7,252	145	3,381	3,528	6,789	56.7	43.3	0.9	20.2	21.1	40.5
Travis (2%)			22,394	10,061	12,333	2,314	3,895	5,906	9,539	44.9	55.1	10.3	17.4	26.4	42.6
Trinity (10%)			1,405	1,213	192	10	69	75	143	86.3	13.7	0.7	4.9	5.3	10.2
Williamson (37%)			222,975	107,210	115,765	32,765	21,977	58,102	77,941	48.1	51.9	14.7	9.9	26.1	35.0
DISTRICT 18	-1	Total:	766,986	145,523	621,463	47,834	175,602	398,565	566,599	19.0	81.0	6.2	22.9	52.0	73.9
	0.00 %	VAP:	565,210	124,522	440,688	37,032	127,955	274,076	398,026	22.0	78.0	6.6	22.6	48.5	70.4
Harris (16%)			766,986	145,523	621,463	47,834	175,602	398,565	566,599	19.0	81.0	6.2	22.9	52.0	73.9
DISTRICT 19	0	Total:	766,987	417,690	349,297	33,510	80,631	220,918	295,487	54.5	45.5	4.4	10.5	28.8	38.5
	0.00 %	VAP:	579,096	335,391	243,705	24,520	55,651	149,712	202,862	57.9	42.1	4.2	9.6	25.9	35.0
Borden (100%)			631	528	103	14	16	86	95	83.7	16.3	2.2	2.5	13.6	15.1
Denton (34%)			307,302	164,192	143,110	20,708	45,198	70,452	113,232	53.4	46.6	6.7	14.7	22.9	36.8
Fisher (100%)			3,672	2,496	1,176	27	149	973	1,088	68.0	32.0	0.7	4.1	26.5	29.6
Garza (100%)			5,816	2,162	3,654	56	381	3,272	3,554	37.2	62.8	1.0	6.6	56.3	61.1
Haskell (100%)			5,416	3,628	1,788	43	268	1,377	1,599	67.0	33.0	0.8	4.9	25.4	29.5
Jack (100%)			8,472	6,358	2,114	72	350	1,521	1,836	75.0	25.0	0.8	4.1	18.0	21.7
Kent (100%)			753	657	96	9	11	81	86	87.3	12.7	1.2	1.5	10.8	11.4

District Population Analysis with County Subtotals

CONGRESSIONAL DISTRICTS - PLANC2237

	Deviation		Total	Anglo	Non-Anglo	Asian	Black	Hispanic	B+H	%Anglo	%Non-Anglo	%Asian	%Black	%Hispanic	%B+H
DISTRICT 19	0	Total:	766,987	417,690	349,297	33,510	80,631	220,918	295,487	54.5	45.5	4.4	10.5	28.8	38.5
	0.00 %	VAP:	579,096	335,391	243,705	24,520	55,651	149,712	202,862	57.9	42.1	4.2	9.6	25.9	35.0
Lubbock (100%)			310,639	154,994	155,645	11,533	31,107	109,170	137,329	49.9	50.1	3.7	10.0	35.1	44.2
Lynn (100%)			5,596	2,960	2,636	34	151	2,352	2,482	52.9	47.1	0.6	2.7	42.0	44.4
Scurry (100%)			16,932	8,637	8,295	140	812	7,139	7,853	51.0	49.0	0.8	4.8	42.2	46.4
Stonewall (100%)			1,245	958	287	9	41	226	256	76.9	23.1	0.7	3.3	18.2	20.6
Terry (100%)			11,831	4,599	7,232	78	540	6,569	7,009	38.9	61.1	0.7	4.6	55.5	59.2
Throckmorton (100%)			1,440	1,248	192	8	17	145	156	86.7	13.3	0.6	1.2	10.1	10.8
Wise (100%)			68,632	50,495	18,137	644	1,261	13,694	14,767	73.6	26.4	0.9	1.8	20.0	21.5
Yoakum (10%)			743	369	374	3	5	353	355	49.7	50.3	0.4	0.7	47.5	47.8
Young (100%)			17,867	13,409	4,458	132	324	3,508	3,790	75.0	25.0	0.7	1.8	19.6	21.2
DISTRICT 20	2	Total:	766,989	132,452	634,537	20,672	80,355	538,523	607,880	17.3	82.7	2.7	10.5	70.2	79.3
	0.00 %	VAP:	580,045	113,667	466,378	15,384	57,353	393,006	445,246	19.6	80.4	2.7	9.9	67.8	76.8
Bexar (38%)			766,989	132,452	634,537	20,672	80,355	538,523	607,880	17.3	82.7	2.7	10.5	70.2	79.3
DISTRICT 21	-2	Total:	766,985	404,729	362,256	40,263	42,851	269,813	306,233	52.8	47.2	5.2	5.6	35.2	39.9
	0.00 %	VAP:	611,484	340,047	271,437	30,306	31,397	199,593	227,710	55.6	44.4	5.0	5.1	32.6	37.2
Bexar (16%)			329,417	117,703	211,714	28,421	27,702	156,011	179,580	35.7	64.3	8.6	8.4	47.4	54.5
Blanco (100%)			11,374	8,707	2,667	100	123	2,092	2,196	76.6	23.4	0.9	1.1	18.4	19.3
Brown (100%)			38,095	26,672	11,423	382	1,881	8,211	9,884	70.0	30.0	1.0	4.9	21.6	25.9
Coleman (100%)			7,684	6,013	1,671	58	236	1,192	1,396	78.3	21.7	0.8	3.1	15.5	18.2
Comal (40%)			64,773	46,942	17,831	1,197	1,357	13,275	14,388	72.5	27.5	1.8	2.1	20.5	22.2
Concho (100%)			3,303	2,097	1,206	47	105	1,033	1,121	63.5	36.5	1.4	3.2	31.3	33.9
Gillespie (100%)			26,725	19,884	6,841	213	245	5,766	5,941	74.4	25.6	0.8	0.9	21.6	22.2
Hays (77%)			186,631	105,443	81,188	8,634	9,657	59,693	67,963	56.5	43.5	4.6	5.2	32.0	36.4
Kendall (100%)			44,279	31,767	12,512	743	603	10,029	10,509	71.7	28.3	1.7	1.4	22.6	23.7
Kimble (100%)			4,286	3,136	1,150	60	37	986	1,013	73.2	26.8	1.4	0.9	23.0	23.6
Llano (100%)			21,243	17,530	3,713	194	233	2,508	2,687	82.5	17.5	0.9	1.1	11.8	12.6
Mason (100%)			3,953	2,948	1,005	21	40	883	909	74.6	25.4	0.5	1.0	22.3	23.0
McCulloch (100%)			7,630	4,904	2,726	65	197	2,369	2,517	64.3	35.7	0.9	2.6	31.0	33.0
Menard (100%)			1,962	1,231	731	10	33	662	690	62.7	37.3	0.5	1.7	33.7	35.2
Runnels (100%)			9,900	6,062	3,838	65	252	3,354	3,560	61.2	38.8	0.7	2.5	33.9	36.0
San Saba (100%)			5,730	3,690	2,040	53	150	1,749	1,879	64.4	35.6	0.9	2.6	30.5	32.8
DISTRICT 22	2	Total:	766,989	325,539	441,450	113,240	120,477	200,585	315,023	42.4	57.6	14.8	15.7	26.2	41.1
	0.00 %	VAP:	567,535	257,265	310,270	81,705	85,003	135,246	217,714	45.3	54.7	14.4	15.0	23.8	38.4
Brazoria (100%)			372,031	161,833	210,198	29,997	61,118	115,202	173,026	43.5	56.5	8.1	16.4	31.0	46.5
Fort Bend (34%)			283,318	89,667	193,651	76,294	52,330	64,100	114,218	31.6	68.4	26.9	18.5	22.6	40.3
Galveston (32%)			111,640	74,039	37,601	6,949	7,029	21,283	27,779	66.3	33.7	6.2	6.3	19.1	24.9

District Population Analysis with County Subtotals

CONGRESSIONAL DISTRICTS - PLANC2237

	Deviation		Total	Anglo	Non-Anglo	Asian	Black	Hispanic	B+H	%Anglo	%Non-Anglo	%Asian	%Black	%Hispanic	%B+H
DISTRICT 23	0	Total:	766,987	209,121	557,866	22,803	42,088	491,749	526,120	27.3	72.7	3.0	5.5	64.1	68.6
	0.00 %	VAP:	560,792	170,989	389,803	15,499	28,144	341,724	366,492	30.5	69.5	2.8	5.0	60.9	65.4
Bandera (100%)			20,851	15,595	5,256	219	270	4,010	4,247	74.8	25.2	1.1	1.3	19.2	20.4
Bexar (23%)			468,774	110,785	357,989	19,676	36,230	304,744	334,549	23.6	76.4	4.2	7.7	65.0	71.4
Dimmit (100%)			8,615	898	7,717	94	129	7,487	7,570	10.4	89.6	1.1	1.5	86.9	87.9
Edwards (100%)			1,422	651	771	26	17	718	725	45.8	54.2	1.8	1.2	50.5	51.0
Frio (100%)			18,385	3,053	15,332	218	767	14,171	14,897	16.6	83.4	1.2	4.2	77.1	81.0
Kerr (100%)			52,598	35,791	16,807	851	1,127	13,598	14,502	68.0	32.0	1.6	2.1	25.9	27.6
Kinney (100%)			3,129	1,489	1,640	46	66	1,470	1,517	47.6	52.4	1.5	2.1	47.0	48.5
Maverick (100%)			57,887	1,574	56,313	295	307	54,936	55,107	2.7	97.3	0.5	0.5	94.9	95.2
Medina (100%)			50,748	22,324	28,424	528	1,762	25,455	26,930	44.0	56.0	1.0	3.5	50.2	53.1
Real (100%)			2,758	1,940	818	28	50	692	731	70.3	29.7	1.0	1.8	25.1	26.5
Uvalde (100%)			24,564	6,613	17,951	206	268	17,317	17,462	26.9	73.1	0.8	1.1	70.5	71.1
Val Verde (100%)			47,586	7,836	39,750	574	962	38,207	38,861	16.5	83.5	1.2	2.0	80.3	81.7
Zavala (100%)			9,670	572	9,098	42	133	8,944	9,022	5.9	94.1	0.4	1.4	92.5	93.3
DISTRICT 24	-2	Total:	766,985	451,088	315,897	79,843	65,664	154,000	215,146	58.8	41.2	10.4	8.6	20.1	28.1
	0.00 %	VAP:	580,823	362,230	218,593	56,629	44,087	103,689	145,616	62.4	37.6	9.7	7.6	17.9	25.1
Dallas (7%)			183,623	112,457	71,166	22,963	8,764	36,438	44,530	61.2	38.8	12.5	4.8	19.8	24.3
Tarrant (28%)			583,362	338,631	244,731	56,880	56,900	117,562	170,616	58.0	42.0	9.8	9.8	20.2	29.2
DISTRICT 25	-1	Total:	766,986	485,454	281,532	46,697	39,717	179,898	215,068	63.3	36.7	6.1	5.2	23.5	28.0
	0.00 %	VAP:	585,089	389,642	195,447	32,265	27,608	121,957	147,530	66.6	33.4	5.5	4.7	20.8	25.2
Burnet (100%)			49,130	34,810	14,320	629	1,011	11,199	12,068	70.9	29.1	1.3	2.1	22.8	24.6
Callahan (100%)			13,708	11,555	2,153	109	269	1,306	1,545	84.3	15.7	0.8	2.0	9.5	11.3
Comanche (100%)			13,594	9,197	4,397	62	127	3,867	3,949	67.7	32.3	0.5	0.9	28.4	29.0
Eastland (100%)			17,725	13,653	4,072	169	497	2,934	3,380	77.0	23.0	1.0	2.8	16.6	19.1
Erath (100%)			42,545	30,006	12,539	557	1,646	9,254	10,774	70.5	29.5	1.3	3.9	21.8	25.3
Hamilton (100%)			8,222	6,805	1,417	63	68	1,045	1,104	82.8	17.2	0.8	0.8	12.7	13.4
Hays (19%)			46,909	13,323	33,586	1,337	2,802	29,333	31,654	28.4	71.6	2.9	6.0	62.5	67.5
Jones (100%)			19,663	11,485	8,178	158	2,187	5,504	7,599	58.4	41.6	0.8	11.1	28.0	38.6
Lampasas (100%)			21,627	15,132	6,495	512	1,079	4,179	5,135	70.0	30.0	2.4	5.0	19.3	23.7
Mills (100%)			4,456	3,498	958	26	52	728	770	78.5	21.5	0.6	1.2	16.3	17.3
Nolan (28%)			4,167	2,808	1,359	27	186	1,070	1,229	67.4	32.6	0.6	4.5	25.7	29.5
Shackelford (100%)			3,105	2,612	493	33	46	363	394	84.1	15.9	1.1	1.5	11.7	12.7
Stephens (100%)			9,101	6,256	2,845	89	327	2,204	2,503	68.7	31.3	1.0	3.6	24.2	27.5
Taylor (100%)			143,208	87,316	55,892	4,299	14,655	34,756	47,874	61.0	39.0	3.0	10.2	24.3	33.4
Travis (27%)			347,709	222,364	125,345	36,741	13,615	68,174	80,066	64.0	36.0	10.6	3.9	19.6	23.0
Williamson (4%)			22,117	14,634	7,483	1,886	1,150	3,982	5,024	66.2	33.8	8.5	5.2	18.0	22.7

District Population Analysis with County Subtotals

CONGRESSIONAL DISTRICTS - PLANC2237

	Deviation		Total	Anglo	Non-Anglo	Asian	Black	Hispanic	B+H	%Anglo	%Non-Anglo	%Asian	%Black	%Hispanic	%B+H
DISTRICT 26	0	Total:	766,987	419,451	347,536	95,293	86,038	151,464	232,543	54.7	45.3	12.4	11.2	19.7	30.3
	0.00 %	VAP:	570,247	330,108	240,139	67,031	59,618	100,717	157,953	57.9	42.1	11.8	10.5	17.7	27.7
Denton (66%)			599,120	321,454	277,666	85,552	68,440	112,326	177,226	53.7	46.3	14.3	11.4	18.7	29.6
Tarrant (8%)			167,867	97,997	69,870	9,741	17,598	39,138	55,317	58.4	41.6	5.8	10.5	23.3	33.0
DISTRICT 27	-2	Total:	766,985	272,122	494,863	115,884	98,877	275,598	368,193	35.5	64.5	15.1	12.9	35.9	48.0
	0.00 %	VAP:	561,745	213,471	348,274	82,175	67,548	192,743	257,484	38.0	62.0	14.6	12.0	34.3	45.8
Calhoun (100%)			20,106	8,374	11,732	1,169	534	9,858	10,271	41.6	58.4	5.8	2.7	49.0	51.1
Fort Bend (52%)			430,377	147,765	282,612	109,651	73,436	96,919	167,250	34.3	65.7	25.5	17.1	22.5	38.9
Jackson (100%)			14,988	8,510	6,478	228	1,186	4,829	5,877	56.8	43.2	1.5	7.9	32.2	39.2
Matagorda (100%)			36,255	15,355	20,900	856	4,330	15,455	19,466	42.4	57.6	2.4	11.9	42.6	53.7
Nueces (23%)			82,592	11,093	71,499	760	4,736	66,156	70,083	13.4	86.6	0.9	5.7	80.1	84.9
Refugio (100%)			6,741	2,864	3,877	61	534	3,306	3,735	42.5	57.5	0.9	7.9	49.0	55.4
San Patricio (63%)			43,037	20,701	22,336	1,137	1,240	19,177	20,128	48.1	51.9	2.6	2.9	44.6	46.8
Victoria (100%)			91,319	39,330	51,989	1,758	6,843	42,931	48,751	43.1	56.9	1.9	7.5	47.0	53.4
Wharton (100%)			41,570	18,130	23,440	264	6,038	16,967	22,632	43.6	56.4	0.6	14.5	40.8	54.4
DISTRICT 28	0	Total:	766,987	77,158	689,829	7,050	6,225	675,116	678,882	10.1	89.9	0.9	0.8	88.0	88.5
	0.00 %	VAP:	543,558	62,394	481,164	5,235	4,284	470,000	472,988	11.5	88.5	1.0	0.8	86.5	87.0
Atascosa (100%)			48,981	16,066	32,915	396	736	31,178	31,684	32.8	67.2	0.8	1.5	63.7	64.7
Hidalgo (36%)			309,228	19,519	289,709	4,065	2,253	283,547	284,688	6.3	93.7	1.3	0.7	91.7	92.1
Jim Hogg (100%)			4,838	414	4,424	36	11	4,281	4,287	8.6	91.4	0.7	0.2	88.5	88.6
La Salle (100%)			6,664	1,467	5,197	28	259	4,908	5,132	22.0	78.0	0.4	3.9	73.6	77.0
McMullen (100%)			600	353	247	13	17	224	231	58.8	41.2	2.2	2.8	37.3	38.5
Starr (100%)			65,920	1,171	64,749	152	162	64,393	64,454	1.8	98.2	0.2	0.2	97.7	97.8
Webb (100%)			267,114	9,495	257,619	1,774	1,647	254,354	255,249	3.6	96.4	0.7	0.6	95.2	95.6
Wilson (100%)			49,753	27,877	21,876	545	1,101	19,232	20,140	56.0	44.0	1.1	2.2	38.7	40.5
Zapata (100%)			13,889	796	13,093	41	39	12,999	13,017	5.7	94.3	0.3	0.3	93.6	93.7
DISTRICT 29	-1	Total:	766,986	214,415	552,571	30,019	82,967	435,700	511,890	28.0	72.0	3.9	10.8	56.8	66.7
	0.00 %	VAP:	563,439	178,015	385,424	22,956	58,816	297,854	353,419	31.6	68.4	4.1	10.4	52.9	62.7
Harris (16%)			766,986	214,415	552,571	30,019	82,967	435,700	511,890	28.0	72.0	3.9	10.8	56.8	66.7
DISTRICT 30	0	Total:	766,987	141,890	625,097	27,453	299,440	296,850	589,178	18.5	81.5	3.6	39.0	38.7	76.8
	0.00 %	VAP:	582,966	129,981	452,985	22,545	224,594	202,026	423,133	22.3	77.7	3.9	38.5	34.7	72.6
Dallas (29%)			766,987	141,890	625,097	27,453	299,440	296,850	589,178	18.5	81.5	3.6	39.0	38.7	76.8
DISTRICT 31	0	Total:	766,987	391,540	375,447	45,455	138,496	182,740	308,291	51.0	49.0	5.9	18.1	23.8	40.2
	0.00 %	VAP:	567,175	311,991	255,184	30,760	93,016	120,022	207,077	55.0	45.0	5.4	16.4	21.2	36.5
Bell (100%)			370,647	156,780	213,867	18,271	100,605	93,467	184,933	42.3	57.7	4.9	27.1	25.2	49.9
Coryell (100%)			83,093	46,213	36,880	3,238	15,290	16,482	30,436	55.6	44.4	3.9	18.4	19.8	36.6
Williamson (51%)			313,247	188,547	124,700	23,946	22,601	72,791	92,922	60.2	39.8	7.6	7.2	23.2	29.7

District Population Analysis with County Subtotals

CONGRESSIONAL DISTRICTS - PLANC2237

	Deviation		Total	Anglo	Non-Anglo	Asian	Black	Hispanic	B+H	%Anglo	%Non-Anglo	%Asian	%Black	%Hispanic	%B+H
DISTRICT 32	0	Total:	766,987	342,882	424,105	67,716	128,420	215,545	339,182	44.7	55.3	8.8	16.7	28.1	44.2
	0.00 %	VAP:	576,849	278,476	298,373	50,827	91,795	144,101	233,678	48.3	51.7	8.8	15.9	25.0	40.5
Collin (0%)			3,106	1,927	1,179	64	177	852	1,013	62.0	38.0	2.1	5.7	27.4	32.6
Dallas (20%)			514,089	174,994	339,095	61,084	105,848	167,582	269,714	34.0	66.0	11.9	20.6	32.6	52.5
Delta (100%)			5,230	4,189	1,041	63	402	394	765	80.1	19.9	1.2	7.7	7.5	14.6
Hopkins (100%)			36,787	25,976	10,811	420	2,847	6,484	9,237	70.6	29.4	1.1	7.7	17.6	25.1
Hunt (100%)			99,956	65,598	34,358	1,552	9,374	19,673	28,642	65.6	34.4	1.6	9.4	19.7	28.7
Rockwall (100%)			107,819	70,198	37,621	4,533	9,772	20,560	29,811	65.1	34.9	4.2	9.1	19.1	27.6
DISTRICT 33	0	Total:	766,987	139,544	627,443	81,513	140,836	401,537	536,225	18.2	81.8	10.6	18.4	52.4	69.9
	0.00 %	VAP:	567,886	120,813	447,073	60,037	104,009	278,150	378,975	21.3	78.7	10.6	18.3	49.0	66.7
Dallas (18%)			458,459	78,002	380,457	64,089	64,282	250,392	311,405	17.0	83.0	14.0	14.0	54.6	67.9
Tarrant (15%)			308,528	61,542	246,986	17,424	76,554	151,145	224,820	19.9	80.1	5.6	24.8	49.0	72.9
DISTRICT 34	0	Total:	766,987	156,601	610,386	15,351	18,678	573,526	587,704	20.4	79.6	2.0	2.4	74.8	76.6
	0.00 %	VAP:	567,528	132,111	435,417	11,582	13,105	406,493	417,525	23.3	76.7	2.0	2.3	71.6	73.6
Aransas (100%)			23,830	15,816	8,014	655	394	6,158	6,486	66.4	33.6	2.7	1.7	25.8	27.2
Cameron (100%)			421,017	37,107	383,910	3,637	3,410	376,680	378,477	8.8	91.2	0.9	0.8	89.5	89.9
Kenedy (100%)			350	73	277	10	12	261	264	20.9	79.1	2.9	3.4	74.6	75.4
Kleberg (100%)			31,040	6,728	24,312	973	1,361	21,920	23,006	21.7	78.3	3.1	4.4	70.6	74.1
Nueces (77%)			270,586	95,072	175,514	9,865	12,943	150,896	161,397	35.1	64.9	3.6	4.8	55.8	59.6
Willacy (100%)			20,164	1,805	18,359	211	558	17,611	18,074	9.0	91.0	1.0	2.8	87.3	89.6
DISTRICT 35	1	Total:	766,988	336,525	430,463	34,419	75,551	316,541	382,202	43.9	56.1	4.5	9.9	41.3	49.8
	0.00 %	VAP:	577,375	274,110	303,265	24,088	52,670	218,706	266,961	47.5	52.5	4.2	9.1	37.9	46.2
Bexar (22%)			444,144	174,792	269,352	25,793	51,910	191,680	236,756	39.4	60.6	5.8	11.7	43.2	53.3
Caldwell (100%)			45,883	16,560	29,323	444	2,932	25,468	28,025	36.1	63.9	1.0	6.4	55.5	61.1
Comal (60%)			96,728	58,308	38,420	2,320	4,052	30,315	33,784	60.3	39.7	2.4	4.2	31.3	34.9
Guadalupe (100%)			172,706	84,063	88,643	5,607	16,066	65,233	79,288	48.7	51.3	3.2	9.3	37.8	45.9
Hays (3%)			7,527	2,802	4,725	255	591	3,845	4,349	37.2	62.8	3.4	7.9	51.1	57.8
DISTRICT 36	0	Total:	766,987	457,716	309,271	12,429	170,859	109,386	277,202	59.7	40.3	1.6	22.3	14.3	36.1
	0.00 %	VAP:	590,641	371,176	219,465	9,057	124,183	72,036	194,862	62.8	37.2	1.5	21.0	12.2	33.0
Angelina (100%)			86,395	49,970	36,425	1,169	14,115	19,732	33,448	57.8	42.2	1.4	16.3	22.8	38.7
Bowie (66%)			61,682	32,517	29,165	658	20,930	5,955	26,621	52.7	47.3	1.1	33.9	9.7	43.2
Cass (100%)			28,454	21,028	7,426	199	4,941	1,336	6,224	73.9	26.1	0.7	17.4	4.7	21.9
Harrison (100%)			68,839	42,039	26,800	718	14,553	9,839	24,107	61.1	38.9	1.0	21.1	14.3	35.0
Jasper (100%)			32,980	23,795	9,185	193	5,950	2,198	8,107	72.1	27.9	0.6	18.0	6.7	24.6
Jefferson (46%)			118,577	34,613	83,964	4,972	57,251	21,141	77,533	29.2	70.8	4.2	48.3	17.8	65.4
Marion (100%)			9,725	6,869	2,856	96	2,026	389	2,380	70.6	29.4	1.0	20.8	4.0	24.5
Nacogdoches (100%)			64,653	37,158	27,495	1,066	11,610	13,597	24,950	57.5	42.5	1.6	18.0	21.0	38.6

District Population Analysis with County Subtotals

CONGRESSIONAL DISTRICTS - PLANC2237

	Deviation		Total	Anglo	Non-Anglo	Asian	Black	Hispanic	B+H	%Anglo	%Non-Anglo	%Asian	%Black	%Hispanic	%B+H
DISTRICT 36	0	Total:	766,987	457,716	309,271	12,429	170,859	109,386	277,202	59.7	40.3	1.6	22.3	14.3	36.1
	0.00 %	VAP:	590,641	371,176	219,465	9,057	124,183	72,036	194,862	62.8	37.2	1.5	21.0	12.2	33.0
Newton (100%)			12,217	9,249	2,968	50	2,253	344	2,571	75.7	24.3	0.4	18.4	2.8	21.0
Orange (100%)			84,808	64,935	19,873	1,451	8,941	7,265	15,988	76.6	23.4	1.7	10.5	8.6	18.9
Panola (100%)			22,491	16,098	6,393	178	3,509	2,190	5,633	71.6	28.4	0.8	15.6	9.7	25.0
Polk (100%)			50,123	34,808	15,315	490	5,422	7,345	12,617	69.4	30.6	1.0	10.8	14.7	25.2
Rusk (100%)			52,214	32,022	20,192	349	9,032	9,579	18,445	61.3	38.7	0.7	17.3	18.3	35.3
Sabine (100%)			9,894	8,307	1,587	82	852	393	1,200	84.0	16.0	0.8	8.6	4.0	12.1
San Augustine (100%)			7,918	5,270	2,648	64	1,897	639	2,487	66.6	33.4	0.8	24.0	8.1	31.4
Shelby (100%)			24,022	14,416	9,606	458	4,095	4,685	8,702	60.0	40.0	1.9	17.0	19.5	36.2
Trinity (90%)			12,197	9,320	2,877	90	1,200	1,239	2,418	76.4	23.6	0.7	9.8	10.2	19.8
Tyler (100%)			19,798	15,302	4,496	146	2,282	1,520	3,771	77.3	22.7	0.7	11.5	7.7	19.0
DISTRICT 37	0	Total:	766,987	349,922	417,065	72,434	74,593	263,093	330,630	45.6	54.4	9.4	9.7	34.3	43.1
	0.00 %	VAP:	629,392	309,391	320,001	58,750	57,981	195,166	248,911	49.2	50.8	9.3	9.2	31.0	39.5
Travis (56%)			716,309	323,903	392,406	66,235	69,106	250,880	313,407	45.2	54.8	9.2	9.6	35.0	43.8
Williamson (8%)			50,678	26,019	24,659	6,199	5,487	12,213	17,223	51.3	48.7	12.2	10.8	24.1	34.0
DISTRICT 38	0	Total:	766,987	344,687	422,300	74,370	92,873	246,467	333,404	44.9	55.1	9.7	12.1	32.1	43.5
	0.00 %	VAP:	576,620	278,676	297,944	55,286	64,554	169,472	231,053	48.3	51.7	9.6	11.2	29.4	40.1
Harris (12%)			572,876	223,361	349,515	58,608	78,573	208,028	281,685	39.0	61.0	10.2	13.7	36.3	49.2
Montgomery (31%)			194,111	121,326	72,785	15,762	14,300	38,439	51,719	62.5	37.5	8.1	7.4	19.8	26.6

Population and Voter Data
with Voter Registration Comparison

CONGRESSIONAL DISTRICTS - PLANC2237

			Population									Total Voter Registration			Non-Suspense Voter Registration		
District	Deviation		Total	%Anglo	%Non-Anglo	%Asian	%Black	%Hispanic	%B+H	General Election	Turnout	Total	SSVR	TO/VR	Total	SSVR	TO/VR
1	1	Total:	766,988	46.3	53.7	1.3	16.2	34.4	50.0	2024	293,565	482,030	16.5%	60.9%	437,448	16.7%	67.1%
	0.00%	VAP:	567,922	51.0	49.0	1.3	15.7	29.9	45.3	2022	206,552	452,147	15.4%	45.7%	407,604	15.8%	50.7%
2	2	Total:	766,989	41.3	58.7	3.5	18.7	35.2	53.0	2024	314,418	504,736	19.4%	62.3%	460,561	19.8%	68.3%
	0.00%	VAP:	554,040	45.1	54.9	3.5	17.8	31.8	49.1	2022	209,042	457,709	18.5%	45.7%	421,760	18.8%	49.6%
3	0	Total:	766,987	55.3	44.7	18.8	10.4	13.1	23.0	2024	386,621	555,639	7.2%	69.6%	498,542	7.1%	77.6%
	0.00%	VAP:	565,178	58.8	41.2	17.3	9.6	11.6	20.9	2022	271,163	513,343	6.8%	52.8%	457,063	6.8%	59.3%
4	0	Total:	766,987	54.0	46.0	10.5	13.3	20.0	32.8	2024	343,273	518,401	9.1%	66.2%	462,529	9.1%	74.2%
	0.00%	VAP:	588,590	57.1	42.9	10.4	12.5	17.6	29.8	2022	248,365	489,613	8.6%	50.7%	434,198	8.6%	57.2%
5	1	Total:	766,988	51.1	48.9	2.6	16.5	28.0	43.9	2024	309,735	493,054	13.7%	62.8%	443,575	13.9%	69.8%
	0.00%	VAP:	578,960	55.3	44.7	2.6	15.3	24.5	39.4	2022	221,325	464,545	12.9%	47.6%	416,391	13.2%	53.2%
6	0	Total:	766,987	48.0	52.0	6.2	18.0	26.0	43.3	2024	322,394	504,479	13.9%	63.9%	454,895	14.0%	70.9%
	0.00%	VAP:	572,303	51.9	48.1	6.3	16.7	23.0	39.2	2022	229,285	475,756	13.1%	48.2%	424,880	13.1%	54.0%
7	1	Total:	766,988	43.8	56.2	12.2	13.7	29.5	42.3	2024	326,563	498,632	16.4%	65.5%	453,976	16.5%	71.9%
	0.00%	VAP:	571,734	46.6	53.4	12.0	12.9	27.4	39.7	2022	236,993	471,692	15.9%	50.2%	440,648	16.1%	53.8%
8	-2	Total:	766,985	29.7	70.3	10.8	21.1	37.9	57.8	2024	245,939	422,318	19.2%	58.2%	381,453	19.5%	64.5%
	0.00%	VAP:	576,421	32.3	67.7	11.4	20.2	35.3	54.6	2022	160,910	388,455	18.7%	41.4%	356,413	19.1%	45.1%
9	1	Total:	766,988	17.1	82.9	7.7	40.9	34.7	74.4	2024	255,124	464,641	18.3%	54.9%	409,051	19.0%	62.4%
	0.00%	VAP:	590,943	19.4	80.6	8.3	40.6	31.7	71.4	2022	182,979	443,411	17.6%	41.3%	401,242	18.2%	45.6%
10	0	Total:	766,987	46.5	53.5	5.0	13.4	34.0	46.5	2024	326,571	502,489	17.3%	65.0%	452,760	17.3%	72.1%
	0.00%	VAP:	588,411	50.6	49.4	5.1	12.8	29.9	42.1	2022	224,260	459,352	16.9%	48.8%	409,301	17.0%	54.8%
11	-1	Total:	766,986	22.6	77.4	1.3	3.4	72.5	75.1	2024	240,300	460,707	59.6%	52.2%	414,351	60.0%	58.0%
	0.00%	VAP:	573,002	24.4	75.6	1.2	3.2	70.6	73.3	2022	162,709	446,025	59.6%	36.5%	400,881	60.7%	40.6%
12	0	Total:	766,987	51.0	49.0	3.5	17.6	26.2	43.1	2024	335,043	518,458	14.0%	64.6%	460,913	14.2%	72.7%
	0.00%	VAP:	580,471	55.2	44.8	3.4	16.3	22.9	38.8	2022	238,818	489,027	13.1%	48.8%	429,709	13.3%	55.6%
13	0	Total:	766,987	55.8	44.2	2.4	6.7	32.9	39.0	2024	288,938	475,478	20.4%	60.8%	426,043	20.3%	67.8%
	0.00%	VAP:	577,348	60.1	39.9	2.2	6.1	29.0	34.7	2022	207,522	462,481	19.8%	44.9%	409,872	19.6%	50.6%
14	-1	Total:	766,986	43.7	56.3	4.2	15.2	35.7	50.2	2024	285,018	474,186	21.2%	60.1%	431,033	21.6%	66.1%
	0.00%	VAP:	580,792	46.9	53.1	4.2	14.8	32.6	46.9	2022	195,163	453,383	20.4%	43.0%	415,695	20.8%	46.9%
15	0	Total:	766,987	13.8	86.2	1.1	2.0	82.9	84.4	2024	222,364	423,412	70.9%	52.5%	387,410	71.0%	57.4%
	0.00%	VAP:	547,996	16.2	83.8	1.1	2.0	80.1	81.9	2022	153,792	401,961	70.9%	38.3%	371,275	71.4%	41.4%
16	1	Total:	766,988	26.2	73.8	2.8	6.4	64.4	69.7	2024	230,849	445,652	49.7%	51.8%	391,348	50.8%	59.0%
	0.00%	VAP:	565,720	28.5	71.5	2.7	5.9	62.1	67.3	2022	152,918	432,497	48.9%	35.4%	372,500	50.5%	41.1%
17	0	Total:	766,987	53.7	46.3	5.7	14.8	24.3	38.3	2024	313,554	484,807	13.4%	64.7%	423,056	13.0%	74.1%
	0.00%	VAP:	581,374	57.4	42.6	5.2	14.0	21.5	35.1	2022	231,297	498,032	12.8%	46.4%	416,903	12.9%	55.5%
18	-1	Total:	766,986	19.0	81.0	6.2	22.9	52.0	73.9	2024	211,200	390,318	28.9%	54.1%	346,807	30.0%	60.9%
	0.00%	VAP:	565,210	22.0	78.0	6.6	22.6	48.5	70.4	2022	152,794	375,817	28.3%	40.7%	345,093	29.2%	44.3%
19	0	Total:	766,987	54.5	45.5	4.4	10.5	28.8	38.5	2024	349,676	537,168	18.1%	65.1%	475,889	17.8%	73.5%
	0.00%	VAP:	579,096	57.9	42.1	4.2	9.6	25.9	35.0	2022	235,788	490,014	17.7%	48.1%	428,624	17.4%	55.0%
20	2	Total:	766,989	17.3	82.7	2.7	10.5	70.2	79.3	2024	231,559	443,996	56.5%	52.2%	392,216	58.0%	59.0%
	0.00%	VAP:	580,045	19.6	80.4	2.7	9.9	67.8	76.8	2022	168,167	435,390	56.5%	38.6%	380,914	58.0%	44.1%

For technical reasons, election results in Texas Legislative Council reports may vary slightly from the official election results. Complete official results for all elections are maintained by the Office of the Texas Secretary of State.
SSVR = Spanish surname voter registration

Population and Voter Data
with Voter Registration Comparison

CONGRESSIONAL DISTRICTS - PLANC2237

			Population									Total Voter Registration			Non-Suspense Voter Registration		
District	Deviation		Total	%Anglo	%Non-Anglo	%Asian	%Black	%Hispanic	%B+H	General Election	Turnout	Total	SSVR	TO/VR	Total	SSVR	TO/VR
21	-2	Total:	766,985	52.8	47.2	5.2	5.6	35.2	39.9	2024	400,404	581,817	23.2%	68.8%	518,703	23.0%	77.2%
	0.00%	VAP:	611,484	55.6	44.4	5.0	5.1	32.6	37.2	2022	303,466	550,842	23.0%	55.1%	484,303	22.6%	62.7%
22	2	Total:	766,989	42.4	57.6	14.8	15.7	26.2	41.1	2024	360,130	540,530	17.0%	66.6%	496,968	17.0%	72.5%
	0.00%	VAP:	567,535	45.3	54.7	14.4	15.0	23.8	38.4	2022	247,642	505,912	16.6%	48.9%	467,547	16.7%	53.0%
23	0	Total:	766,987	27.3	72.7	3.0	5.5	64.1	68.6	2024	311,627	529,921	50.4%	58.8%	483,944	50.9%	64.4%
	0.00%	VAP:	560,792	30.5	69.5	2.8	5.0	60.9	65.4	2022	210,890	484,442	50.5%	43.5%	437,386	51.1%	48.2%
24	-2	Total:	766,985	58.8	41.2	10.4	8.6	20.1	28.1	2024	366,784	529,134	10.6%	69.3%	472,770	10.6%	77.6%
	0.00%	VAP:	580,823	62.4	37.6	9.7	7.6	17.9	25.1	2022	281,697	516,277	10.1%	54.6%	459,994	10.1%	61.2%
25	-1	Total:	766,986	63.3	36.7	6.1	5.2	23.5	28.0	2024	381,165	557,732	13.2%	68.3%	501,492	13.1%	76.0%
	0.00%	VAP:	585,089	66.6	33.4	5.5	4.7	20.8	25.2	2022	289,117	526,853	12.7%	54.9%	476,145	12.5%	60.7%
26	0	Total:	766,987	54.7	45.3	12.4	11.2	19.7	30.3	2024	381,979	562,980	10.7%	67.8%	502,493	10.8%	76.0%
	0.00%	VAP:	570,247	57.9	42.1	11.8	10.5	17.7	27.7	2022	270,271	518,969	10.2%	52.1%	462,501	10.2%	58.4%
27	-2	Total:	766,985	35.5	64.5	15.1	12.9	35.9	48.0	2024	305,721	493,740	25.1%	61.9%	448,933	25.0%	68.1%
	0.00%	VAP:	561,745	38.0	62.0	14.6	12.0	34.3	45.8	2022	214,054	469,833	25.3%	45.6%	425,472	25.2%	50.3%
28	0	Total:	766,987	10.1	89.9	0.9	0.8	88.0	88.5	2024	213,053	430,920	76.0%	49.4%	393,603	76.1%	54.1%
	0.00%	VAP:	543,558	11.5	88.5	1.0	0.8	86.5	87.0	2022	147,395	409,595	76.5%	36.0%	375,682	76.8%	39.2%
29	-1	Total:	766,986	28.0	72.0	3.9	10.8	56.8	66.7	2024	219,086	400,283	38.9%	54.7%	362,806	39.8%	60.4%
	0.00%	VAP:	563,439	31.6	68.4	4.1	10.4	52.9	62.7	2022	149,853	383,871	37.7%	39.0%	356,057	38.4%	42.1%
30	0	Total:	766,987	18.5	81.5	3.6	39.0	38.7	76.8	2024	251,368	460,156	20.0%	54.6%	402,816	20.7%	62.4%
	0.00%	VAP:	582,966	22.3	77.7	3.9	38.5	34.7	72.6	2022	179,550	445,063	18.9%	40.3%	398,824	19.6%	45.0%
31	0	Total:	766,987	51.0	49.0	5.9	18.1	23.8	40.2	2024	341,456	548,896	13.5%	62.2%	473,893	13.4%	72.1%
	0.00%	VAP:	567,175	55.0	45.0	5.4	16.4	21.2	36.5	2022	235,904	502,235	12.9%	47.0%	431,779	12.9%	54.6%
32	0	Total:	766,987	44.7	55.3	8.8	16.7	28.1	44.2	2024	311,679	489,440	13.7%	63.7%	443,840	13.8%	70.2%
	0.00%	VAP:	576,849	48.3	51.7	8.8	15.9	25.0	40.5	2022	220,306	458,918	13.0%	48.0%	420,354	13.1%	52.4%
33	0	Total:	766,987	18.2	81.8	10.6	18.4	52.4	69.9	2024	196,257	368,390	31.8%	53.3%	322,088	33.2%	60.9%
	0.00%	VAP:	567,886	21.3	78.7	10.6	18.3	49.0	66.7	2022	134,447	353,848	31.5%	38.0%	314,285	32.9%	42.8%
34	0	Total:	766,987	20.4	79.6	2.0	2.4	74.8	76.6	2024	250,572	463,175	61.9%	54.1%	415,598	62.6%	60.3%
	0.00%	VAP:	567,528	23.3	76.7	2.0	2.3	71.6	73.6	2022	176,428	446,325	61.8%	39.5%	397,472	62.7%	44.4%
35	1	Total:	766,988	43.9	56.1	4.5	9.9	41.3	49.8	2024	363,088	560,523	27.7%	64.8%	503,372	28.0%	72.1%
	0.00%	VAP:	577,375	47.5	52.5	4.2	9.1	37.9	46.2	2022	256,563	522,147	26.9%	49.1%	461,456	27.1%	55.6%
36	0	Total:	766,987	59.7	40.3	1.6	22.3	14.3	36.1	2024	323,063	527,826	6.4%	61.2%	476,029	6.5%	67.9%
	0.00%	VAP:	590,641	62.8	37.2	1.5	21.0	12.2	33.0	2022	231,295	513,711	5.9%	45.0%	460,955	6.0%	50.2%
37	0	Total:	766,987	45.6	54.4	9.4	9.7	34.3	43.1	2024	326,012	538,968	16.8%	60.5%	443,362	17.1%	73.5%
	0.00%	VAP:	629,392	49.2	50.8	9.3	9.2	31.0	39.5	2022	266,779	524,918	16.9%	50.8%	449,185	17.0%	59.4%
38	0	Total:	766,987	44.9	55.1	9.7	12.1	32.1	43.5	2024	324,650	501,485	17.2%	64.7%	451,002	17.5%	72.0%
	0.00%	VAP:	576,620	48.3	51.7	9.6	11.2	29.4	40.1	2022	237,548	478,956	16.5%	49.6%	439,775	16.8%	54.0%

For technical reasons, election results in Texas Legislative Council reports may vary slightly from the official election results. Complete official results for all elections are maintained by the Office of the Texas Secretary of State.
SSVR = Spanish surname voter registration

American Community Survey Special Tabulation
Using Census and American Community Survey Data
CONGRESSIONAL DISTRICTS - PLANC2237

	2020 Census		Special Tabulation of Citizen Voting Age Population (CVAP) from the 2019-2023 American Community Survey with Margins of Error											
				Hispanic CVAP	Not Hispanic or Latino Citizen Voting Age Population (CVAP)									
District	Total	VAP	CVAP	% Hispanic	% Black Alone	% Black + White	% Black + American Indian	% White Alone	% American Indian Alone	%Asian Alone	% Native Hawaiian Alone	% American Indian + White	% Asian + White	% Remainder 2 or More Other
1	766,988	567,922	508,095 (±7,960)	21.0 (±0.7)	17.2 (±0.8)	0.7 (±0.2)	0.1(±0.1)	58.9 (±0.7)	0.2 (±0.1)	0.8 (±0.1)	0.1 (±0.1)	0.7 (±0.1)	0.2 (±0.1)	0.2 (±0.1)
2	766,989	554,040	511,910 (±10,050)	25.6 (±1.0)	18.3 (±0.9)	0.5 (±0.2)	0.2(±0.1)	51.4 (±0.9)	0.1 (±0.1)	2.5 (±0.3)	0.1 (±0.1)	0.6 (±0.1)	0.3 (±0.1)	0.3 (±0.1)
3	766,987	565,178	529,040 (±8,395)	10.8 (±0.5)	9.4 (±0.6)	0.6 (±0.2)	0.1(±0.1)	65.8 (±0.7)	0.3 (±0.1)	11.0 (±0.5)	0.1 (±0.1)	0.8 (±0.1)	0.6 (±0.1)	0.4 (±0.1)
4	766,987	588,590	531,900 (±7,767)	13.0 (±0.5)	13.2 (±0.7)	0.7 (±0.1)	0.1(±0.1)	63.8 (±0.7)	0.3 (±0.1)	6.9 (±0.4)	0.1 (±0.1)	0.8 (±0.1)	0.6 (±0.1)	0.3 (±0.1)
5	766,988	578,960	522,930 (±8,043)	17.7 (±0.7)	16.1 (±0.7)	0.6 (±0.1)	0.2(±0.1)	62.1 (±0.7)	0.2 (±0.1)	1.6 (±0.2)	0.0 (±0.1)	0.8 (±0.1)	0.4 (±0.1)	0.3 (±0.1)
6	766,987	572,303	525,485 (±8,243)	19.3 (±0.7)	16.6 (±0.7)	0.6 (±0.1)	0.1(±0.1)	57.4 (±0.7)	0.2 (±0.1)	4.1 (±0.3)	0.2 (±0.1)	0.7 (±0.1)	0.3 (±0.1)	0.3 (±0.1)
7	766,988	571,734	486,740 (±9,510)	22.8 (±0.9)	13.0 (±0.8)	0.6 (±0.2)	0.1(±0.1)	52.7 (±0.8)	0.1 (±0.1)	9.2 (±0.6)	0.0 (±0.1)	0.5 (±0.1)	0.7 (±0.2)	0.3 (±0.1)
8	766,985	576,421	456,395 (±9,534)	25.6 (±1.1)	21.2 (±1.0)	0.6 (±0.2)	0.2(±0.1)	41.5 (±0.9)	0.2 (±0.1)	9.3 (±0.6)	0.1 (±0.1)	0.7 (±0.1)	0.4 (±0.2)	0.3 (±0.1)
9	766,988	590,943	490,795 (±8,331)	23.5 (±0.8)	45.7 (±1.0)	0.7 (±0.2)	0.3(±0.1)	22.9 (±0.6)	0.2 (±0.1)	5.6 (±0.4)	0.0 (±0.1)	0.3 (±0.1)	0.4 (±0.1)	0.4 (±0.1)
10	766,987	588,411	548,095 (±8,512)	25.4 (±0.8)	13.0 (±0.6)	0.5 (±0.1)	0.1(±0.1)	56.5 (±0.6)	0.1 (±0.1)	2.9 (±0.3)	0.1 (±0.1)	0.8 (±0.1)	0.3 (±0.1)	0.3 (±0.1)
11	766,986	573,002	496,330 (±8,237)	67.6 (±1.0)	2.9 (±0.3)	0.3 (±0.1)	0.1(±0.1)	27.2 (±0.6)	0.4 (±0.1)	0.6 (±0.1)	0.1 (±0.1)	0.5 (±0.1)	0.2 (±0.1)	0.2 (±0.1)
12	766,987	580,471	540,349 (±8,522)	19.4 (±0.7)	16.0 (±0.7)	0.5 (±0.1)	0.1(±0.1)	60.3 (±0.6)	0.2 (±0.1)	2.1 (±0.3)	0.0 (±0.1)	0.7 (±0.1)	0.3 (±0.1)	0.3 (±0.1)
13	766,987	577,348	532,330 (±6,594)	25.7 (±0.6)	5.3 (±0.3)	0.6 (±0.1)	0.1(±0.1)	65.1 (±0.5)	0.4 (±0.1)	1.2 (±0.2)	0.1 (±0.1)	1.0 (±0.1)	0.3 (±0.1)	0.2 (±0.1)
14	766,986	580,792	521,265 (±8,366)	25.9 (±0.8)	15.5 (±0.6)	0.6 (±0.1)	0.1(±0.1)	53.4 (±0.8)	0.2 (±0.1)	3.3 (±0.3)	0.0 (±0.1)	0.5 (±0.1)	0.2 (±0.1)	0.1 (±0.1)
15	766,987	547,996	447,660 (±8,041)	76.6 (±1.0)	2.1 (±0.2)	0.1 (±0.1)	0.0(±0.1)	19.8 (±0.5)	0.1 (±0.1)	0.7 (±0.2)	0.0 (±0.1)	0.3 (±0.1)	0.1 (±0.1)	0.1 (±0.1)
16	766,988	565,720	487,115 (±8,454)	60.2 (±1.0)	5.2 (±0.4)	0.4 (±0.1)	0.1(±0.1)	31.4 (±0.7)	0.2 (±0.1)	1.3 (±0.2)	0.1 (±0.1)	0.4 (±0.1)	0.3 (±0.1)	0.3 (±0.1)
17	766,987	581,374	545,965 (±7,815)	18.9 (±0.7)	13.4 (±0.5)	0.6 (±0.1)	0.1(±0.1)	62.3 (±0.6)	0.2 (±0.1)	2.9 (±0.2)	0.0 (±0.1)	0.8 (±0.1)	0.5 (±0.1)	0.3 (±0.1)
18	766,986	565,210	428,130 (±8,330)	36.3 (±1.0)	27.0 (±1.1)	0.7 (±0.2)	0.2(±0.1)	28.7 (±0.7)	0.1 (±0.1)	6.1 (±0.5)	0.1 (±0.1)	0.2 (±0.1)	0.4 (±0.1)	0.2 (±0.1)
19	766,987	579,096	563,470 (±7,999)	23.9 (±0.7)	8.8 (±0.5)	0.7 (±0.1)	0.1(±0.1)	62.7 (±0.7)	0.2 (±0.1)	2.1 (±0.2)	0.1 (±0.1)	0.8 (±0.1)	0.4 (±0.1)	0.2 (±0.1)
20	766,989	580,045	522,995 (±8,940)	65.6 (±0.9)	9.3 (±0.6)	0.6 (±0.2)	0.1(±0.1)	21.9 (±0.6)	0.2 (±0.1)	1.4 (±0.2)	0.1 (±0.1)	0.3 (±0.1)	0.3 (±0.1)	0.3 (±0.1)
21	766,985	611,484	592,190 (±8,364)	32.4 (±0.8)	4.3 (±0.3)	0.5 (±0.1)	0.1(±0.1)	58.9 (±0.6)	0.1 (±0.1)	2.1 (±0.2)	0.1 (±0.1)	0.7 (±0.1)	0.5 (±0.1)	0.3 (±0.1)
22	766,989	567,535	529,960 (±9,250)	22.8 (±0.8)	15.6 (±0.8)	0.6 (±0.1)	0.1(±0.1)	48.1 (±0.8)	0.2 (±0.1)	11.6 (±0.7)	0.0 (±0.1)	0.5 (±0.1)	0.4 (±0.1)	0.2 (±0.1)
23	766,987	560,792	512,580 (±8,955)	58.6 (±1.0)	4.0 (±0.3)	0.5 (±0.1)	0.1(±0.1)	33.7 (±0.7)	0.3 (±0.1)	1.6 (±0.2)	0.1 (±0.1)	0.5 (±0.1)	0.4 (±0.1)	0.3 (±0.1)
24	766,985	580,823	520,795 (±8,226)	14.7 (±0.6)	7.5 (±0.5)	0.7 (±0.3)	0.0(±0.1)	68.6 (±0.7)	0.2 (±0.1)	6.6 (±0.4)	0.1 (±0.1)	0.7 (±0.1)	0.5 (±0.1)	0.3 (±0.1)
25	766,986	585,089	559,895 (±7,795)	19.0 (±0.6)	4.1 (±0.3)	0.4 (±0.1)	0.1(±0.1)	71.2 (±0.6)	0.2 (±0.1)	3.5 (±0.3)	0.1 (±0.1)	0.7 (±0.1)	0.6 (±0.1)	0.2 (±0.1)
26	766,987	570,247	546,625 (±8,788)	15.5 (±0.7)	9.5 (±0.6)	0.5 (±0.1)	0.2(±0.1)	64.3 (±0.7)	0.2 (±0.1)	8.0 (±0.4)	0.1 (±0.1)	0.7 (±0.1)	0.8 (±0.1)	0.3 (±0.1)
27	766,985	561,745	510,725 (±9,427)	32.9 (±0.9)	12.4 (±0.8)	0.6 (±0.2)	0.0(±0.1)	41.8 (±0.8)	0.1 (±0.1)	11.0 (±0.7)	0.1 (±0.1)	0.4 (±0.1)	0.4 (±0.1)	0.2 (±0.1)
28	766,987	543,558	420,160 (±7,425)	82.8 (±0.8)	0.7 (±0.2)	0.1 (±0.1)	0.0(±0.1)	15.2 (±0.5)	0.1 (±0.1)	0.7 (±0.2)	0.0 (±0.1)	0.2 (±0.1)	0.1 (±0.1)	0.0 (±0.1)
29	766,986	563,439	444,364 (±8,003)	45.2 (±1.0)	10.9 (±0.7)	0.7 (±0.2)	0.2(±0.1)	38.7 (±0.8)	0.1 (±0.1)	3.4 (±0.3)	0.0 (±0.1)	0.5 (±0.1)	0.3 (±0.1)	0.2 (±0.1)
30	766,987	582,966	489,975 (±8,528)	26.5 (±0.8)	42.9 (±1.0)	0.8 (±0.2)	0.3(±0.1)	25.5 (±0.6)	0.2 (±0.1)	2.8 (±0.2)	0.0 (±0.1)	0.4 (±0.1)	0.3 (±0.1)	0.3 (±0.1)
31	766,987	567,175	562,000 (±8,070)	20.1 (±0.6)	14.6 (±0.6)	1.1 (±0.2)	0.1(±0.1)	58.1 (±0.7)	0.2 (±0.1)	3.1 (±0.3)	0.4 (±0.1)	1.0 (±0.1)	0.6 (±0.1)	0.6 (±0.1)
32	766,987	576,849	501,295 (±7,914)	18.4 (±0.7)	16.9 (±0.8)	0.7 (±0.2)	0.2(±0.1)	55.4 (±0.6)	0.3 (±0.1)	6.5 (±0.4)	0.1 (±0.1)	0.7 (±0.1)	0.5 (±0.1)	0.3 (±0.1)
33	766,987	567,886	409,495 (±7,295)	39.2 (±1.0)	22.0 (±0.8)	0.7 (±0.2)	0.1(±0.1)	29.4 (±0.6)	0.2 (±0.1)	7.0 (±0.5)	0.2 (±0.1)	0.5 (±0.1)	0.3 (±0.1)	0.4 (±0.1)
34	766,987	567,528	498,410 (±7,999)	69.6 (±0.9)	1.9 (±0.2)	0.2 (±0.1)	0.0(±0.1)	26.3 (±0.6)	0.2 (±0.1)	1.2 (±0.2)	0.0 (±0.1)	0.4 (±0.1)	0.2 (±0.1)	0.1 (±0.1)

The American Community Survey provided estimated citizen voting age population (CVAP) data at the block group level in a Special Tabulation. Because the MOE can only be calculated using whole block groups, all block groups with more than 50% of the population in a district are included in the analysis. The Red-118 report provides a summary of the block groups used in the analysis.
The percent for each CVAP population category is that group's CVAP divided by the CVAP total.
Numbers in parentheses are margins of error at 90% confidence level.

American Community Survey Special Tabulation
Using Census and American Community Survey Data
CONGRESSIONAL DISTRICTS - PLANC2237

	2020 Census		Special Tabulation of Citizen Voting Age Population (CVAP) from the 2019-2023 American Community Survey with Margins of Error											
				Hispanic CVAP	Not Hispanic or Latino Citizen Voting Age Population (CVAP)									
District	Total	VAP	CVAP	% Hispanic	% Black Alone	% Black + White	% Black + American Indian	% White Alone	% American Indian Alone	%Asian Alone	% Native Hawaiian Alone	% American Indian + White	% Asian + White	% Remainder 2 or More Other
35	766,988	577,375	563,330 (±8,938)	36.6 (±0.9)	8.1 (±0.5)	0.7 (±0.1)	0.1(±0.1)	50.2 (±0.7)	0.1 (±0.1)	2.4 (±0.3)	0.1 (±0.1)	0.6 (±0.1)	0.5 (±0.1)	0.5 (±0.1)
36	766,987	590,641	560,190 (±7,406)	9.2 (±0.4)	20.2 (±0.6)	0.6 (±0.1)	0.1(±0.1)	66.9 (±0.6)	0.3 (±0.1)	0.9 (±0.1)	0.1 (±0.1)	1.4 (±0.2)	0.2 (±0.1)	0.2 (±0.1)
37	766,987	629,392	554,730 (±8,521)	26.4 (±0.8)	9.1 (±0.5)	0.7 (±0.1)	0.1(±0.1)	55.8 (±0.6)	0.2 (±0.1)	5.4 (±0.3)	0.1 (±0.1)	0.6 (±0.1)	1.2 (±0.2)	0.5 (±0.2)
38	766,987	576,620	496,410 (±9,140)	23.9 (±0.9)	12.0 (±0.8)	0.6 (±0.2)	0.1(±0.1)	54.1 (±0.8)	0.2 (±0.1)	7.7 (±0.5)	0.1 (±0.1)	0.5 (±0.1)	0.6 (±0.1)	0.4 (±0.1)

The American Community Survey provided estimated citizen voting age population (CVAP) data at the block group level in a Special Tabulation. Because the MOE can only be calculated using whole block groups, all block groups with more than 50% of the population in a district are included in the analysis. The Red-118 report provides a summary of the block groups used in the analysis.
The percent for each CVAP population category is that group's CVAP divided by the CVAP total.
Numbers in parentheses are margins of error at 90% confidence level.

Incumbents by District

CONGRESSIONAL DISTRICTS - PLANC2237

District	Incumbents
1	Moran - R
2	Crenshaw - R
3	Self - R
4	Johnson - D
5	N/A
6	Ellzey - R
7	N/A
8	Luttrell - R
9	*Green - D *Hunt - R
10	N/A
11	Pfluger - R
12	*Goldman - R *Williams - R
13	Jackson - R
14	N/A
15	*De La Cruz - R *Gonzalez - D
16	Escobar - D
17	*Carter - R *Sessions - R
18	Garcia - D
19	Arrington - R
20	N/A
21	*Castro - D *Gonzales - R *Roy - R
22	Weber - R
23	N/A
24	N/A
25	McCaul - R
26	*Fallon - R *Gill - R
27	*Cloud - R *Nehls - R
28	Cuellar - D
29	N/A
30	Crockett - D
31	N/A
32	Gooden - R
33	*Van Duyne - R *Veasey - D
34	N/A
35	N/A
36	Babin - R
37	*Casar - D *Doggett - D
38	Fletcher - D

* Incumbents paired.

U.S. Congressional Districts
Proposed Plan
PLANC2237

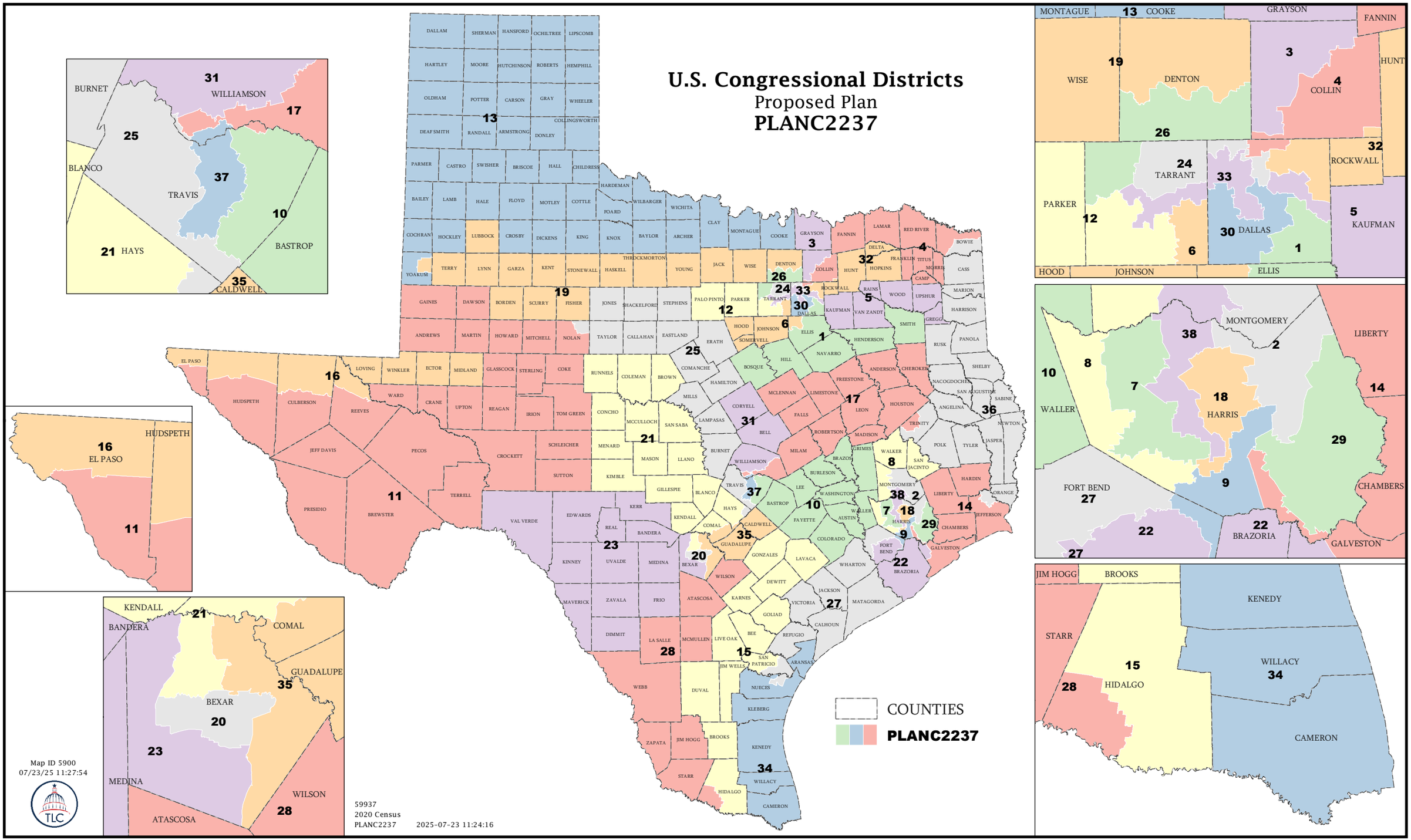

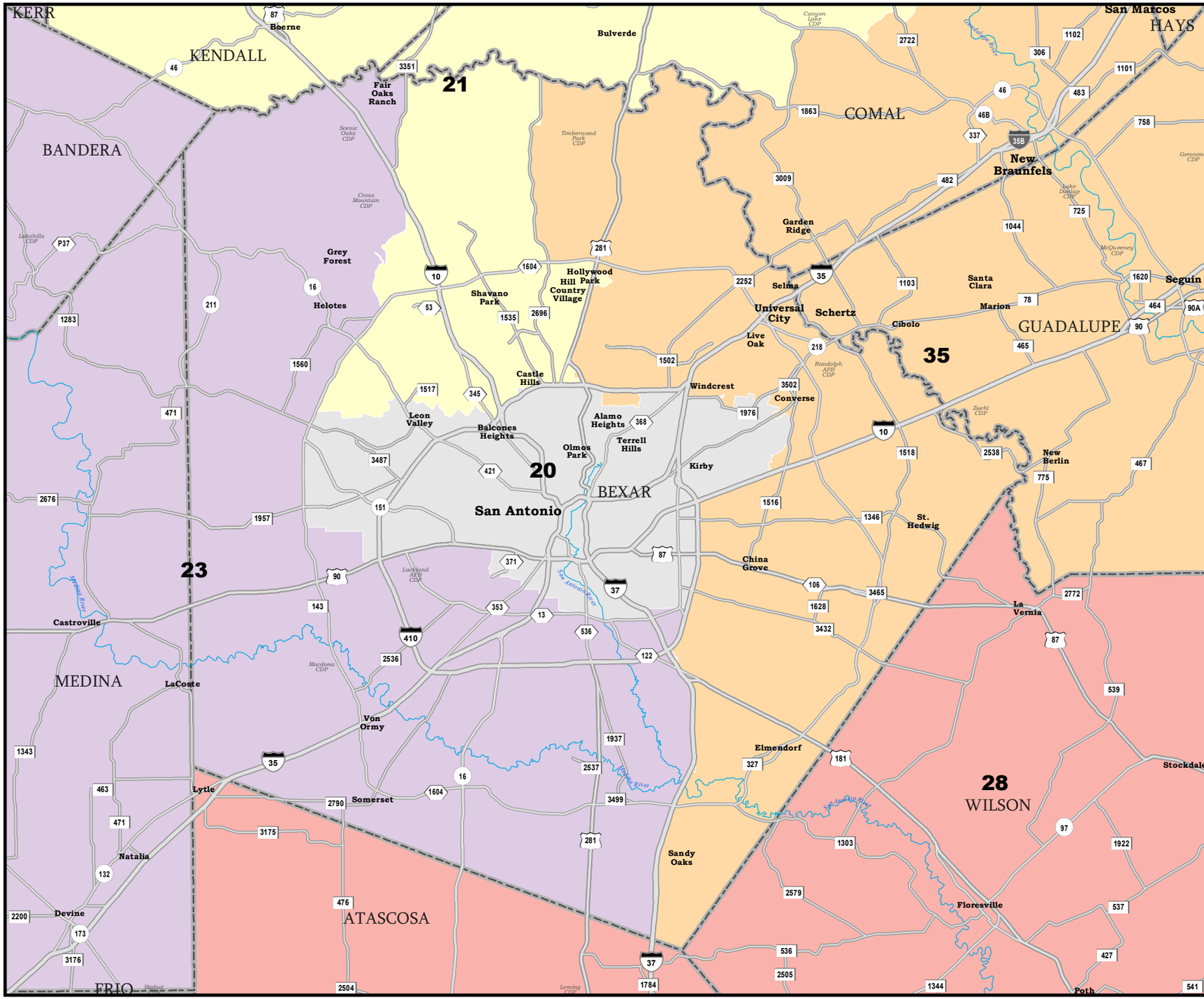

BEXAR COUNTY

U.S. Congressional Districts

Proposed Plan

PLANC2237

COUNTIES

PLANC2237

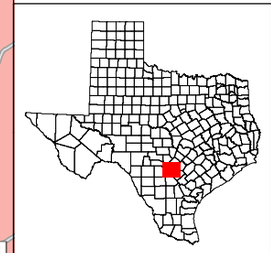

59937
2020 Census
PLANC2237 2025-07-23 11:24:16

Map ID 5900
07/23/25 11:27:54

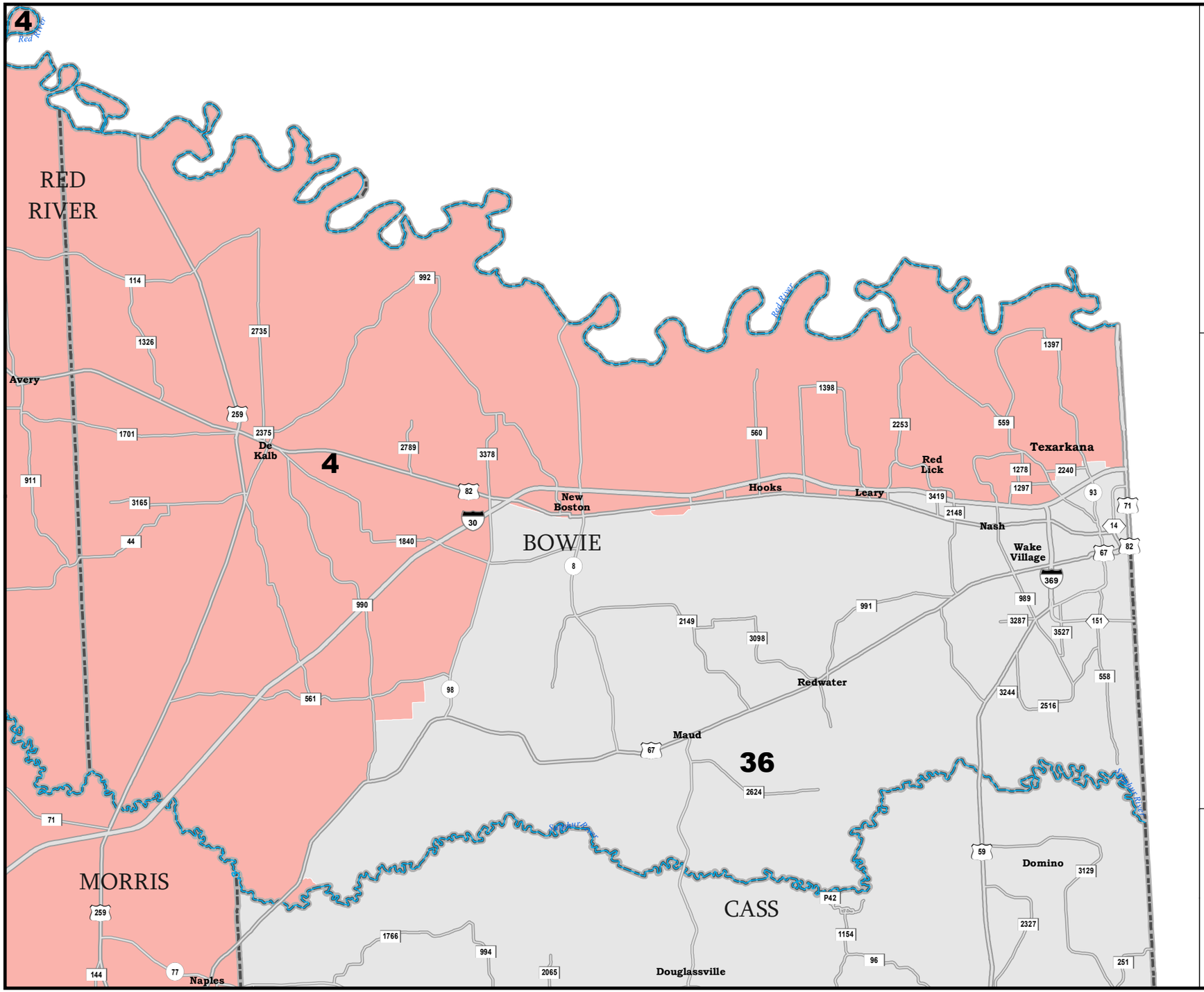

BOWIE COUNTY

U.S. Congressional Districts

Proposed Plan

PLANC2237

COUNTIES

PLANC2237

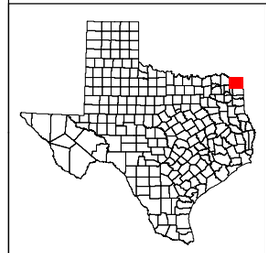

59937
2020 Census
PLANC2237 2025-07-23 11:24:16

Map ID 5900
07/23/25 11:27:54

COLLIN COUNTY

U.S. Congressional Districts
Proposed Plan
PLANC2237

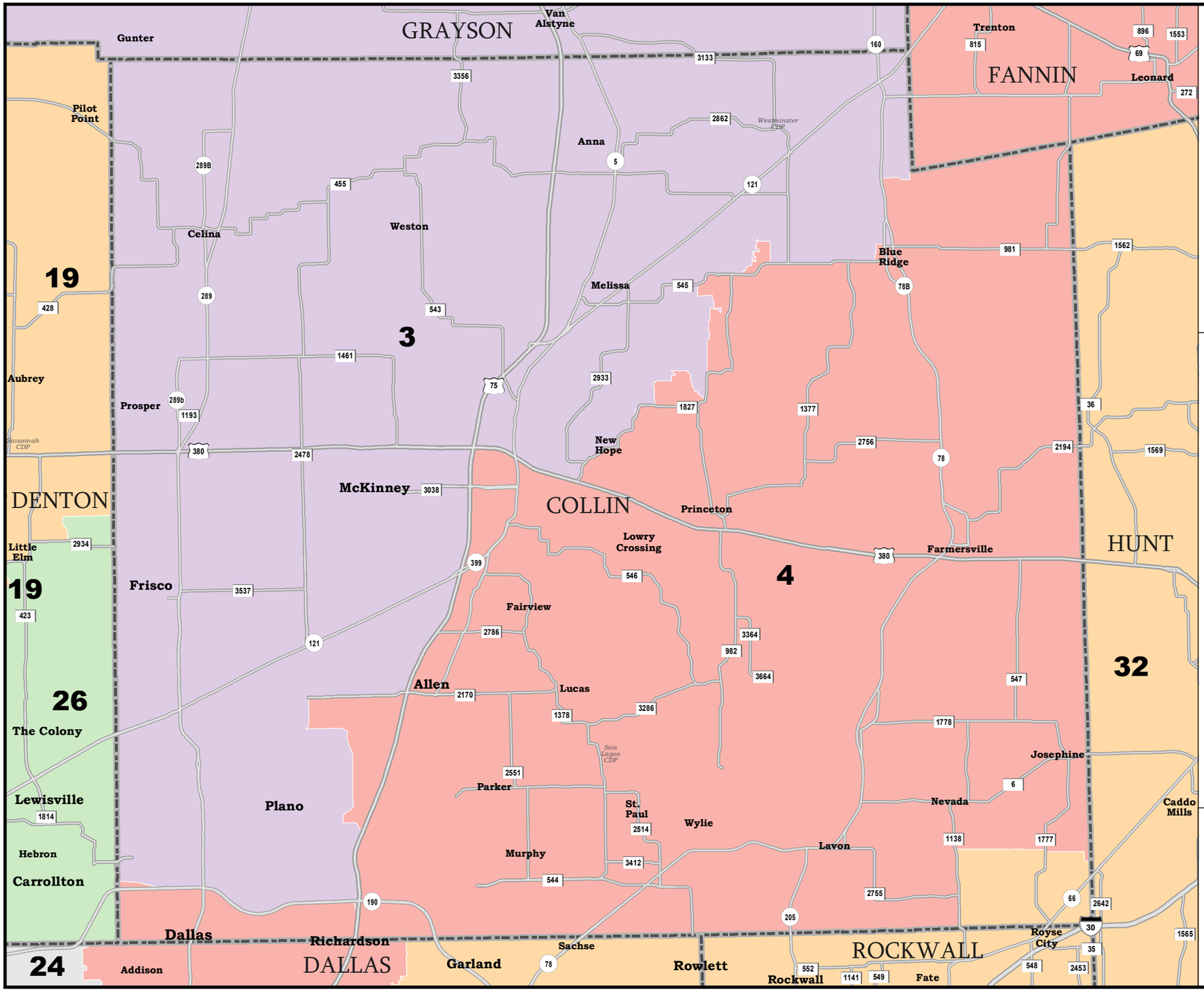

COUNTIES

PLANC2237

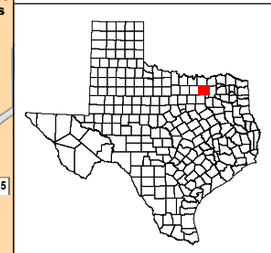

59937
2020 Census
PLANC2237 2025-07-23 11:24:16

Map ID 5900
07/23/25 11:27:54

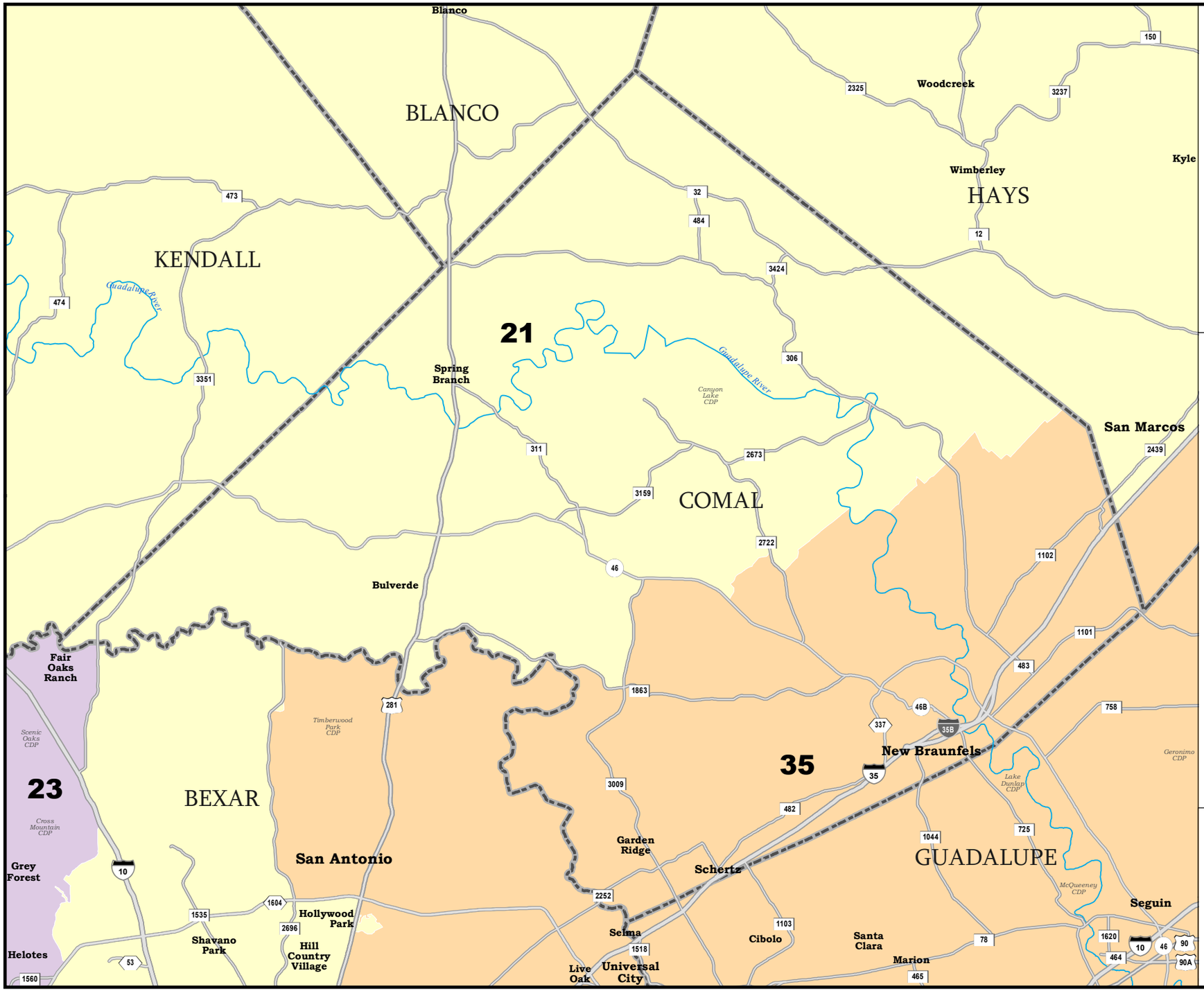

COMAL COUNTY

U.S. Congressional Districts

Proposed Plan

PLANC2237

COUNTIES

PLANC2237

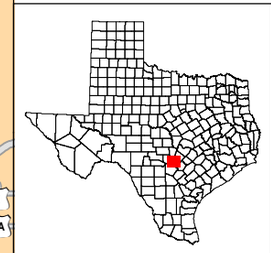

59937
2020 Census
PLANC2237 2025-07-23 11:24:16

Map ID 5900
07/23/25 11:27:54

TLC

CULBERSON COUNTY

U.S. Congressional Districts
Proposed Plan
PLANC2237

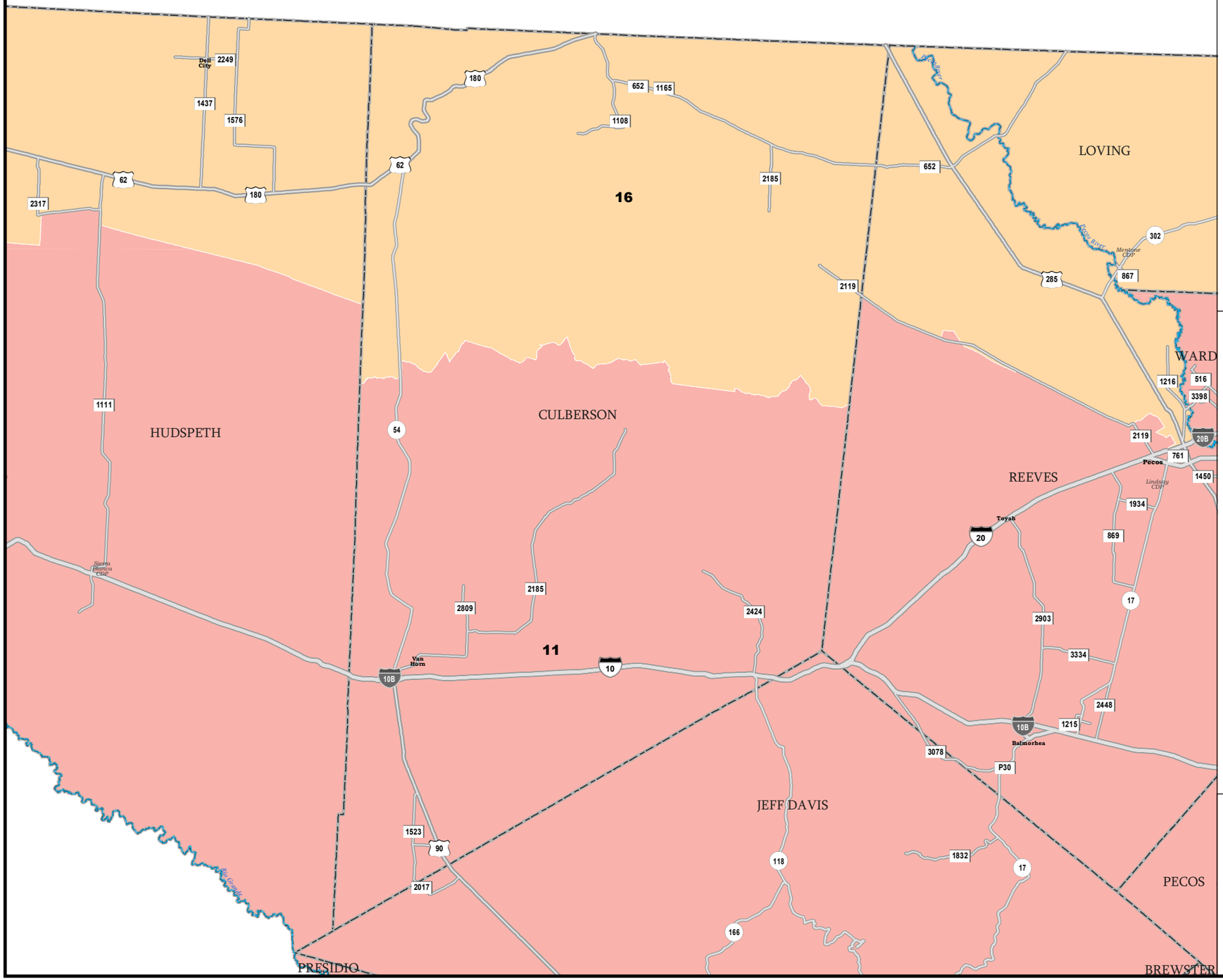

COUNTIES

PLANC2237

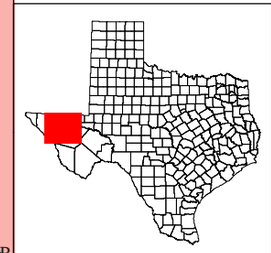

59937
2020 Census
PLANC2237 2025-07-23 11:24:16

Map ID 5900
07/23/25 11:27:54

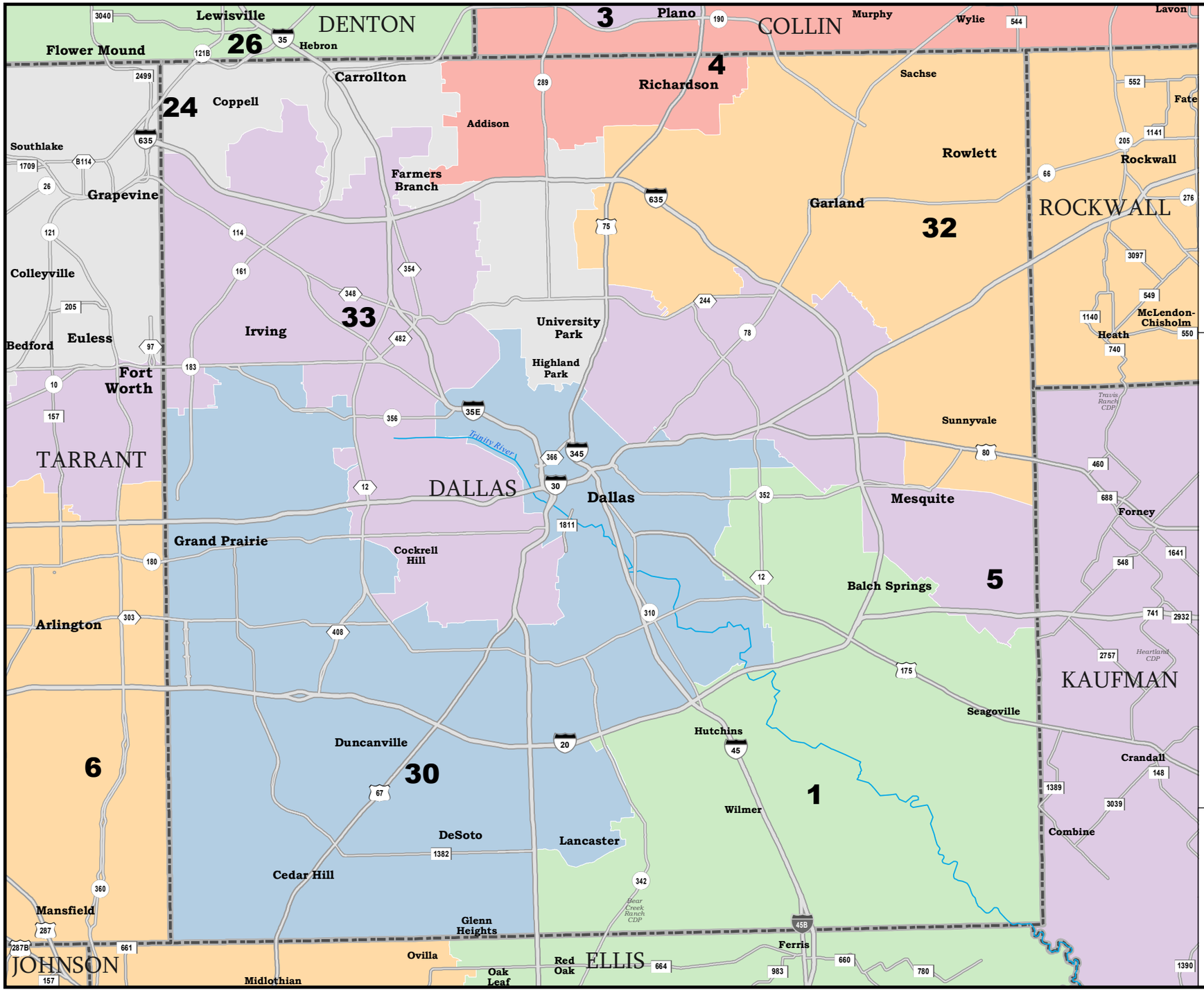

DALLAS COUNTY

U.S. Congressional Districts

Proposed Plan

PLANC2237

COUNTIES

PLANC2237

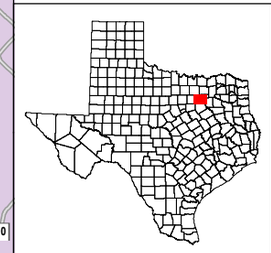

59937
2020 Census
PLANC2237 2025-07-23 11:24:16

Map ID 5900
07/23/25 11:27:54

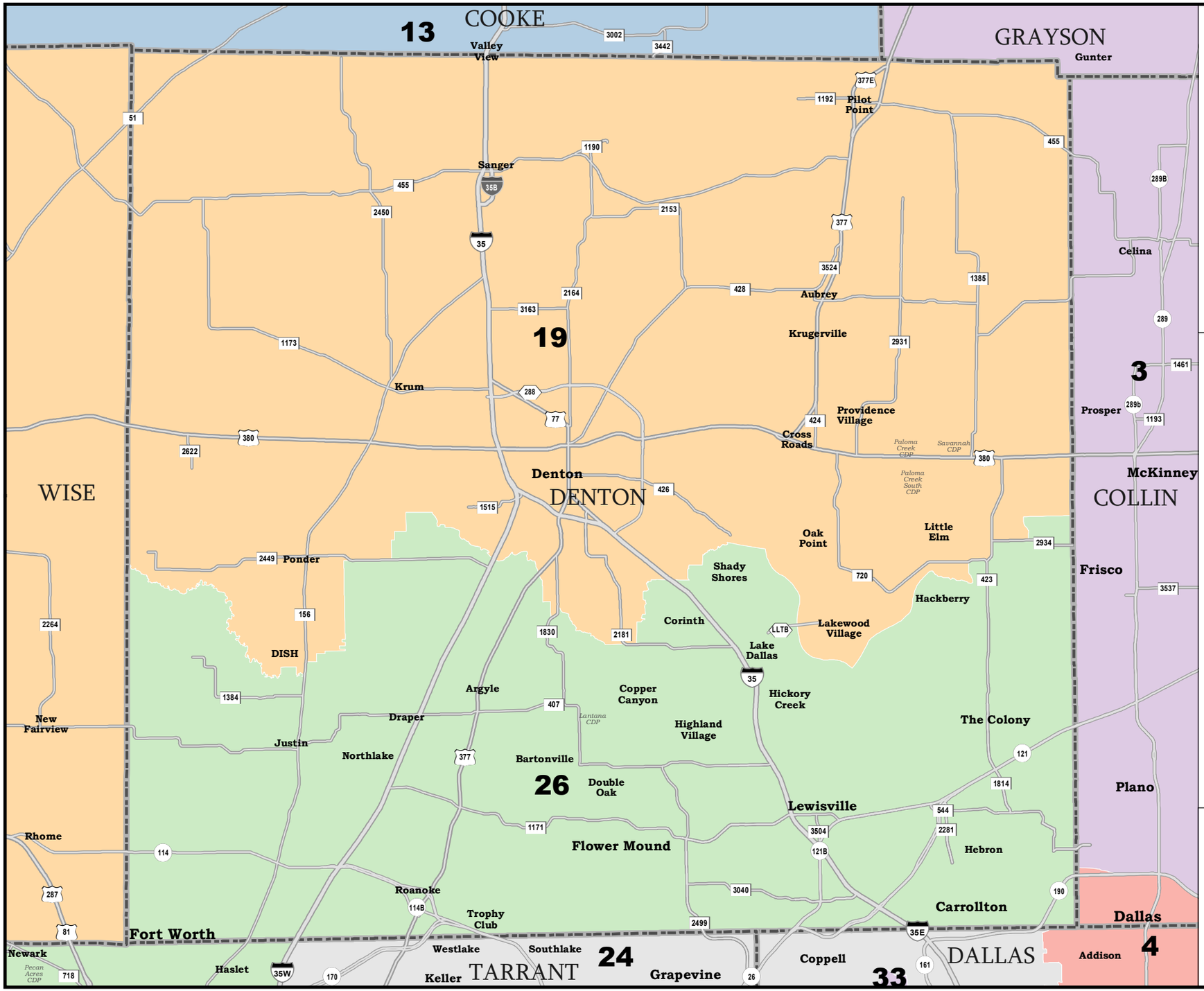

DENTON COUNTY

U.S. Congressional Districts

Proposed Plan

PLANC2237

COUNTIES

PLANC2237

59937
2020 Census
PLANC2237 2025-07-23 11:24:16

Map ID 5900
07/23/25 11:27:54

TLC

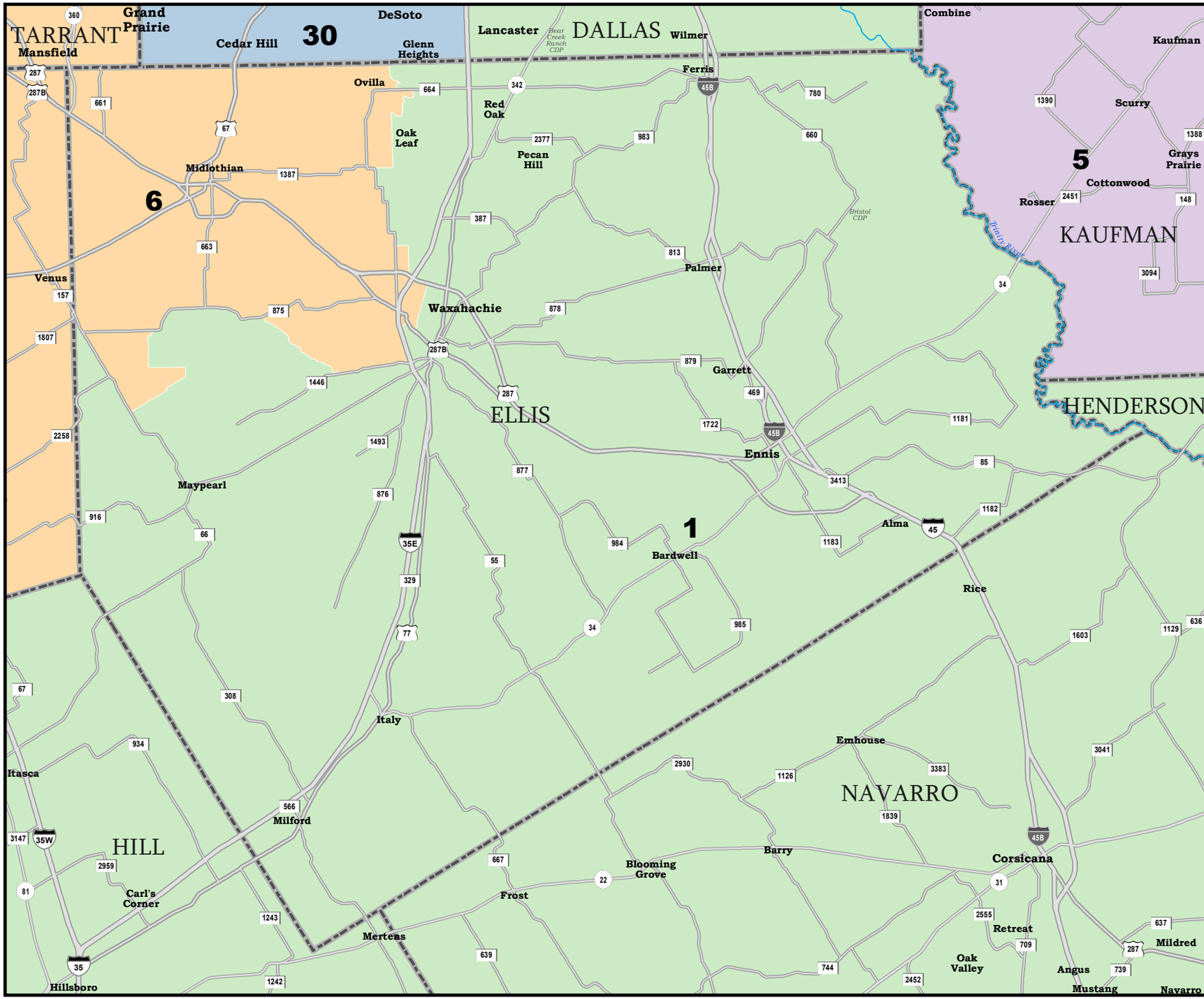

ELLIS COUNTY

U.S. Congressional Districts

Proposed Plan

PLANC2237

COUNTIES

PLANC2237

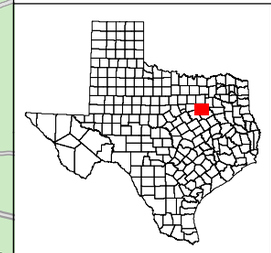

59937
2020 Census
PLANC2237 2025-07-23 11:24:16

Map ID 5900
07/23/25 11:27:54

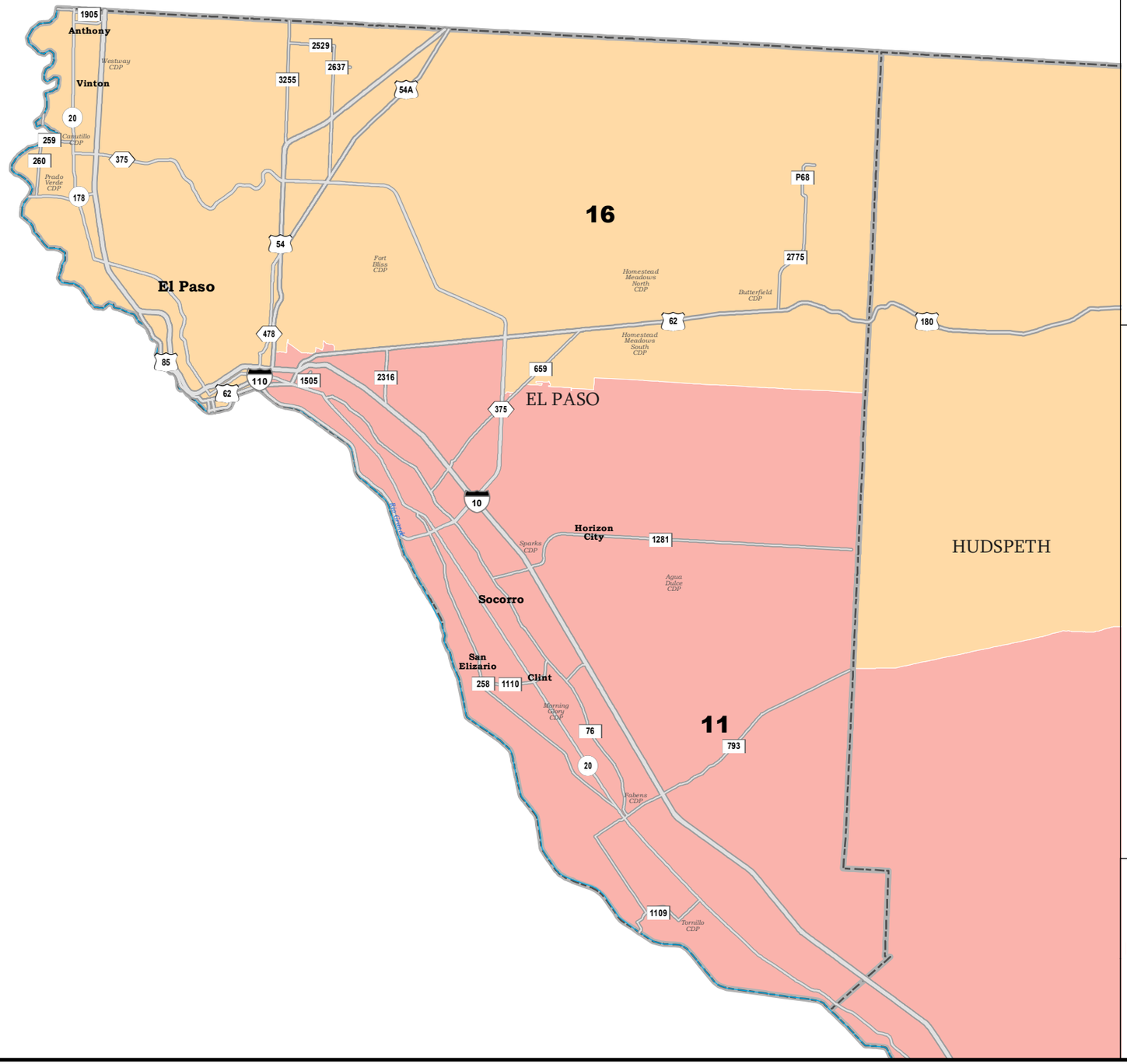

EL PASO COUNTY

U.S. Congressional Districts

Proposed Plan

PLANC2237

COUNTIES

PLANC2237

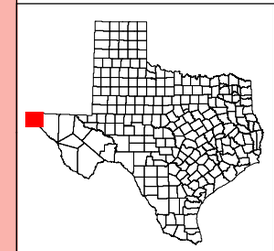

59937
2020 Census
PLANC2237 2025-07-23 11:24:16

Map ID 5900
07/23/25 11:27:54

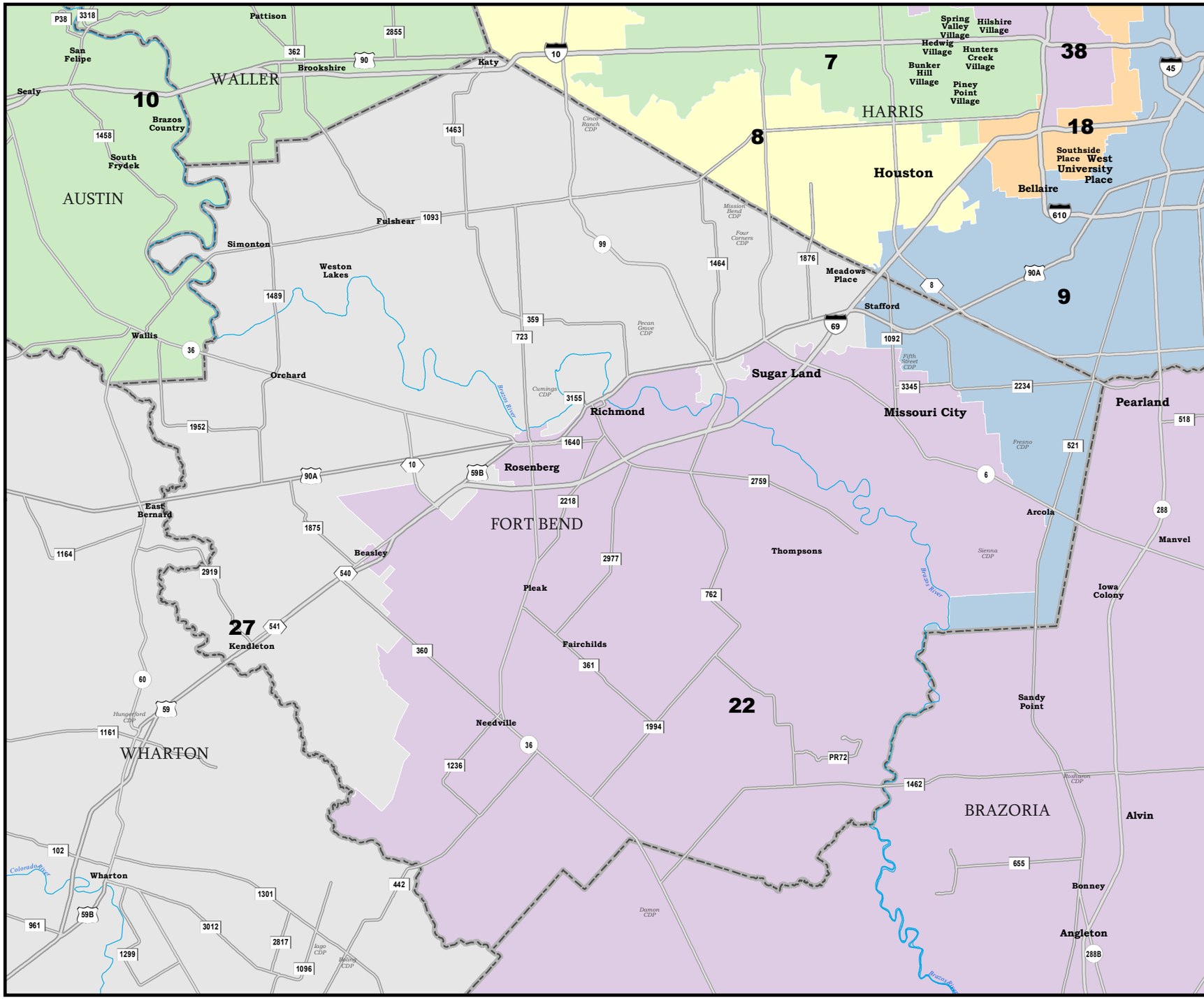

FORT BEND COUNTY

U.S. Congressional Districts

Proposed Plan

PLANC2237

COUNTIES

PLANC2237

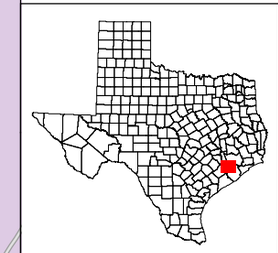

59937
2020 Census
PLANC2237 2025-07-23 11:24:16

Map ID 5900
07/23/25 11:27:54

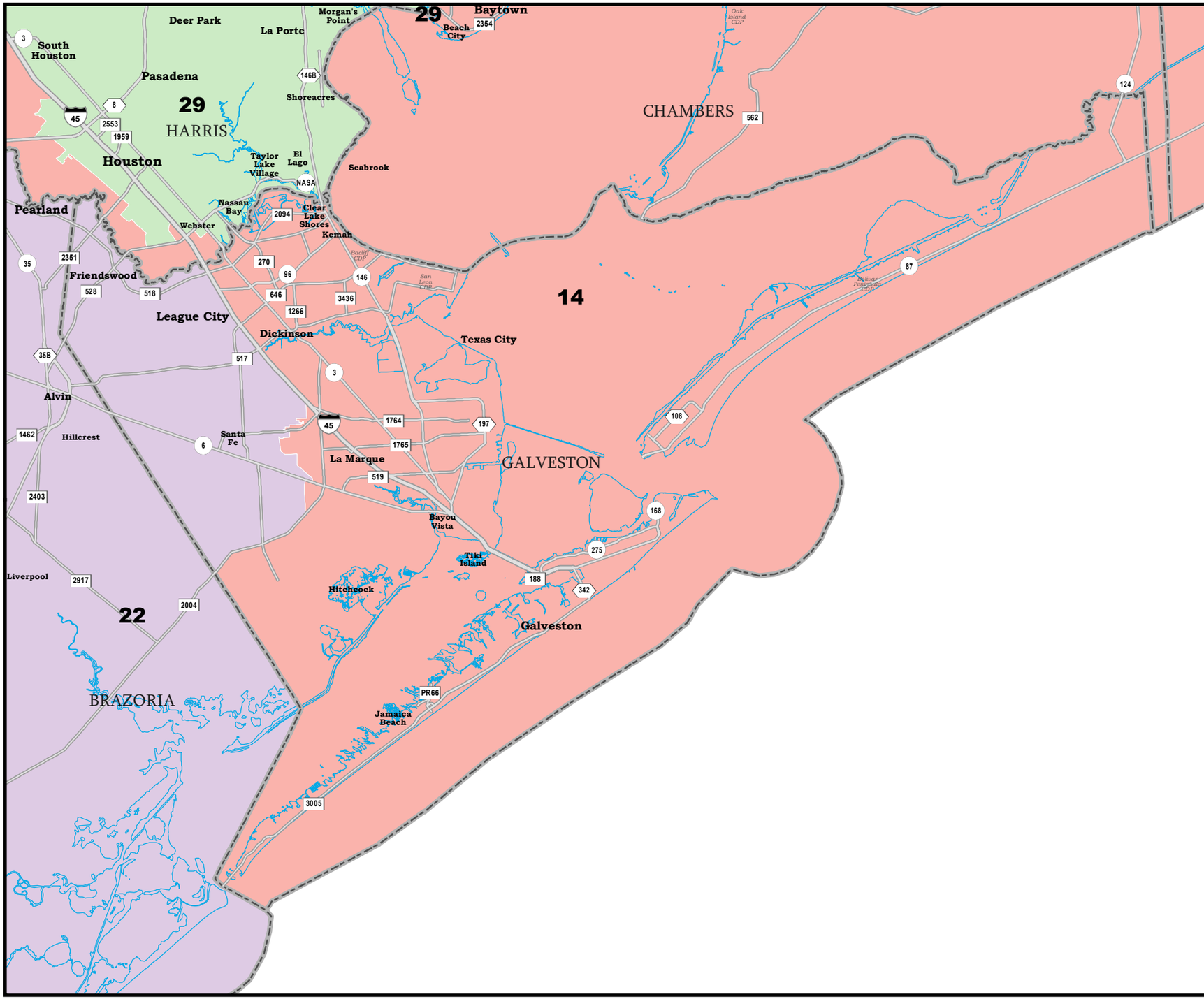

GALVESTON COUNTY

U.S. Congressional Districts

Proposed Plan

PLANC2237

COUNTIES

PLANC2237

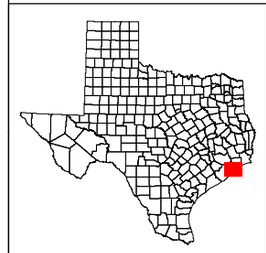

59937
2020 Census
PLANC2237 2025-07-23 11:24:16

Map ID 5900
07/23/25 11:27:54

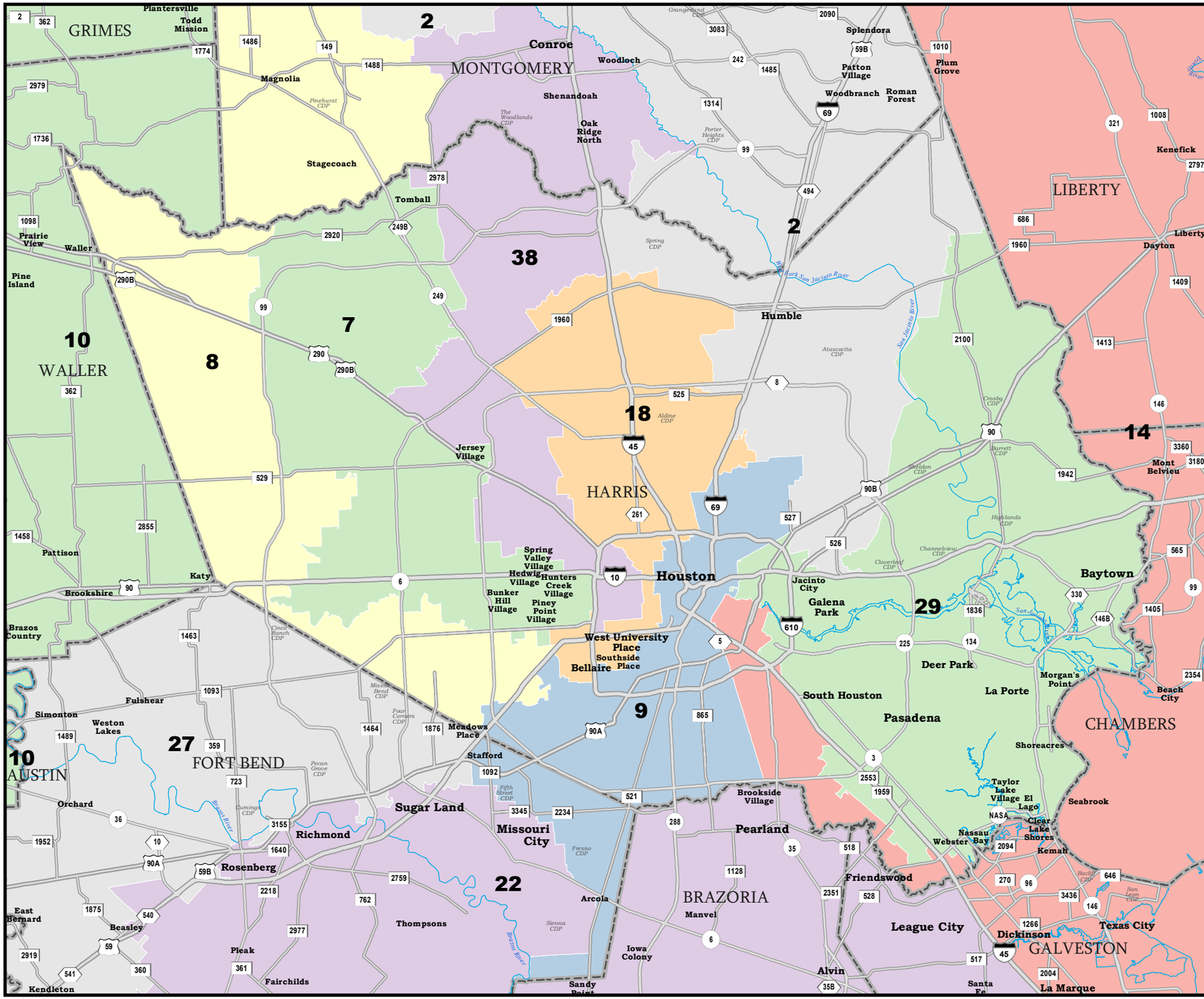

HARRIS COUNTY

U.S. Congressional Districts

Proposed Plan

PLANC2237

COUNTIES

PLANC2237

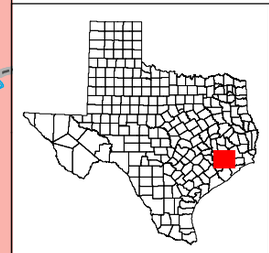

59937
2020 Census
PLANC2237 2025-07-23 11:24:16

Map ID 5900
07/23/25 11:27:54

TLC

HAYS COUNTY

U.S. Congressional Districts
Proposed Plan
PLANC2237

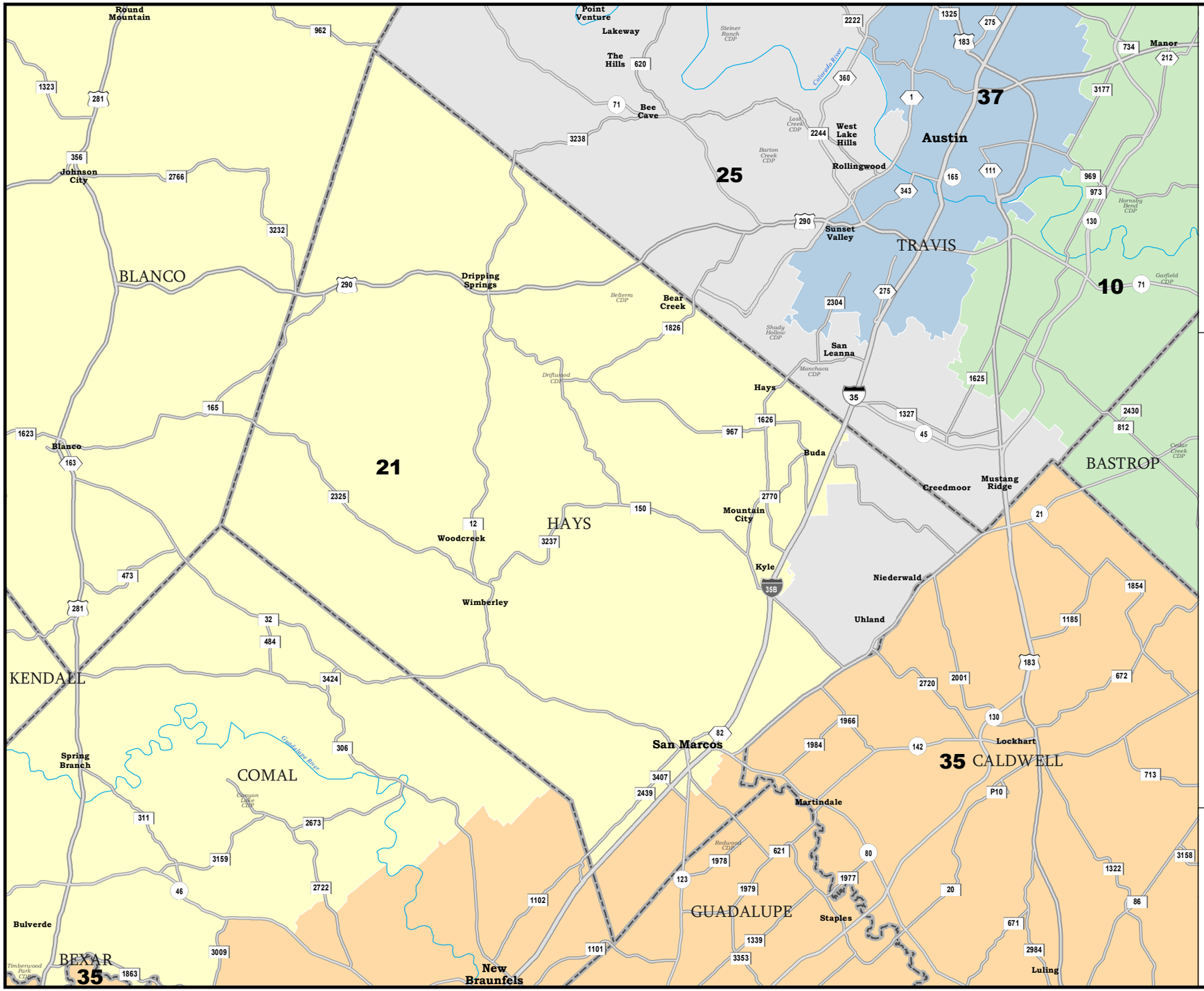

COUNTIES

PLANC2237

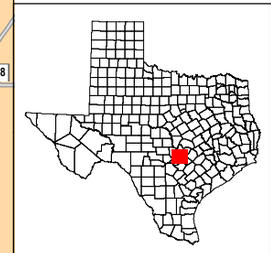

59937
2020 Census
PLANC2237 2025-07-23 11:24:16

Map ID 5900
07/23/25 11:27:54

HIDALGO COUNTY

U.S. Congressional Districts
Proposed Plan
PLANC2237

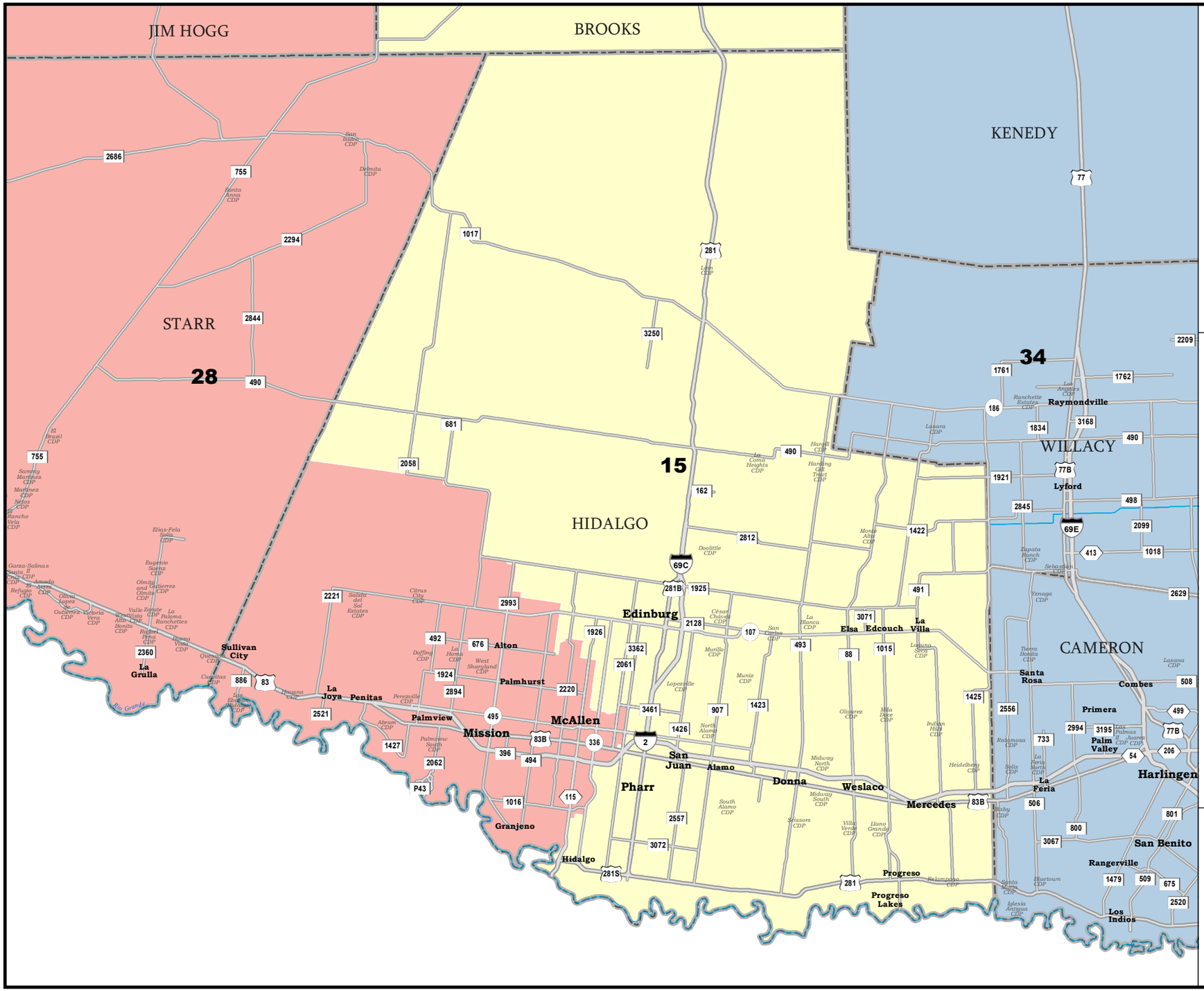

COUNTIES

PLANC2237

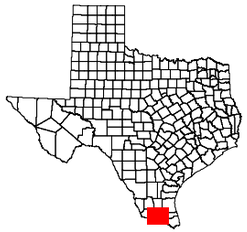

59937
2020 Census
PLANC2237 2025-07-23 11:24:16

Map ID 5900
07/23/25 11:27:54

HUDSPETH COUNTY

U.S. Congressional Districts
Proposed Plan
PLANC2237

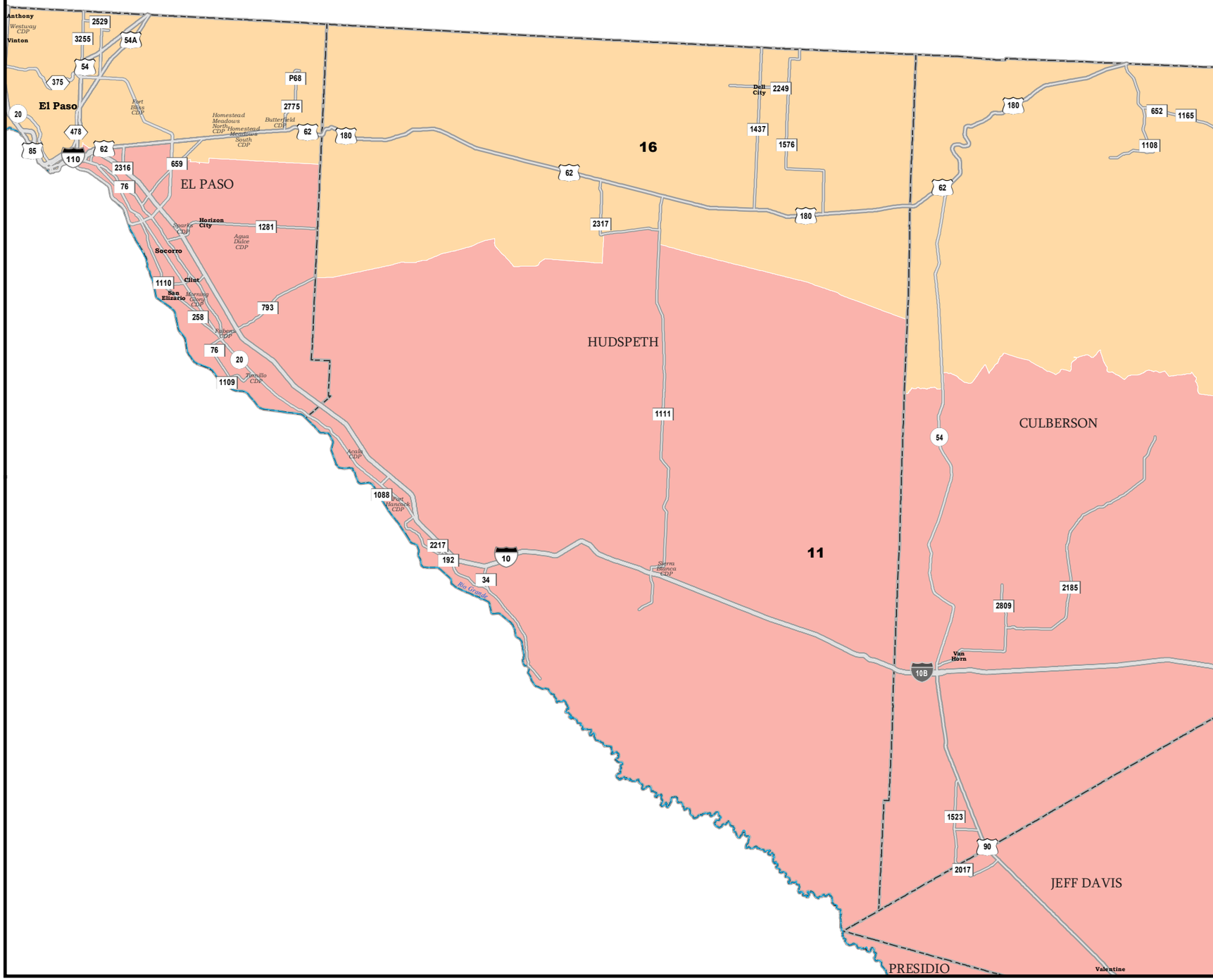

COUNTIES

PLANC2237

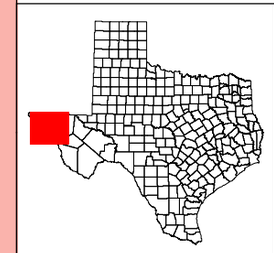

59937
2020 Census
PLANC2237 2025-07-23 11:24:16

Map ID 5900
07/23/25 11:27:54

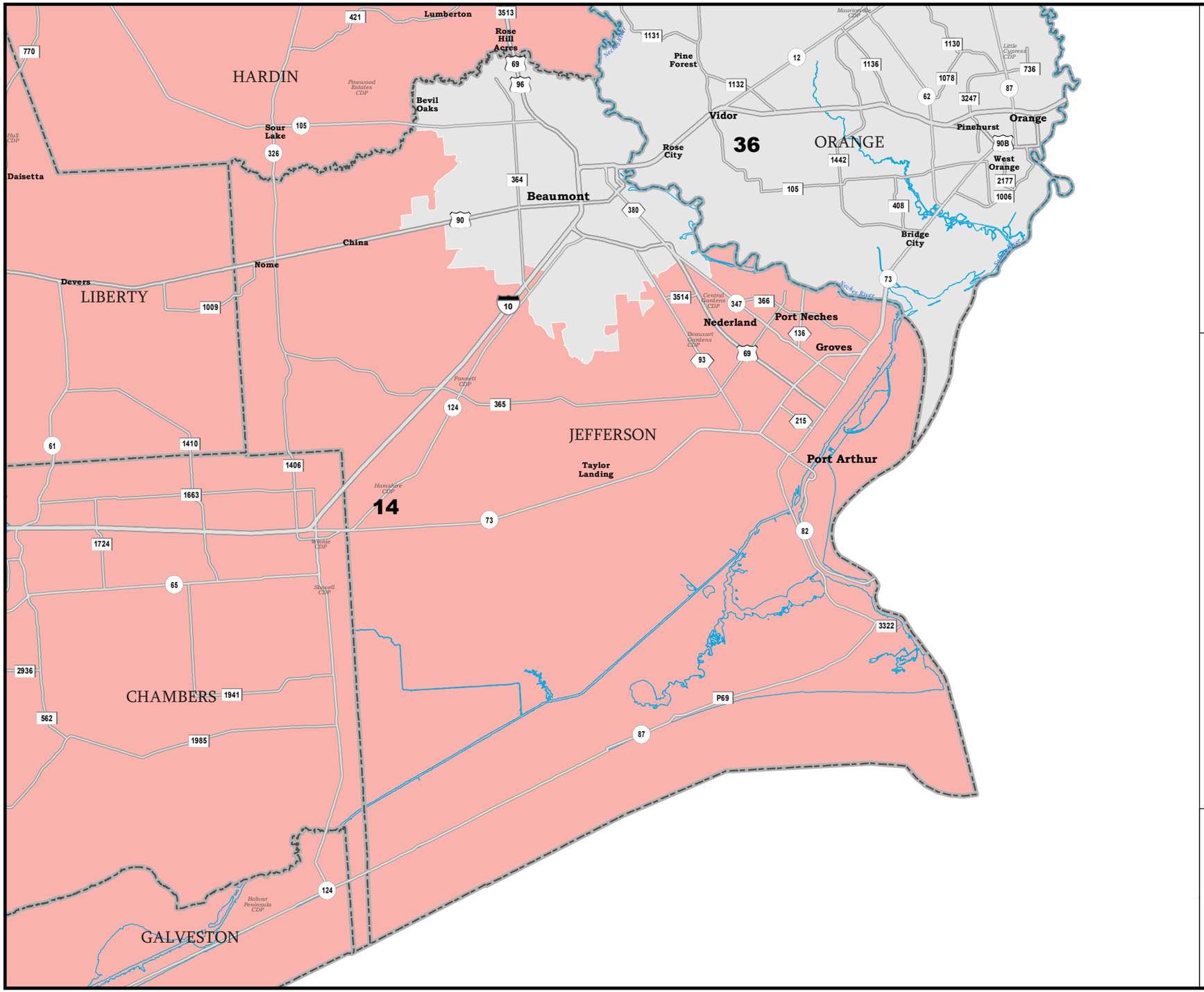

JEFFERSON COUNTY

U.S. Congressional Districts

Proposed Plan

PLANC2237

COUNTIES

PLANC2237

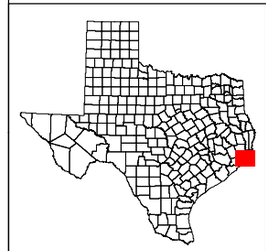

59937
2020 Census
PLANC2237 2025-07-23 11:24:16

Map ID 5900
07/23/25 11:27:54

TLC

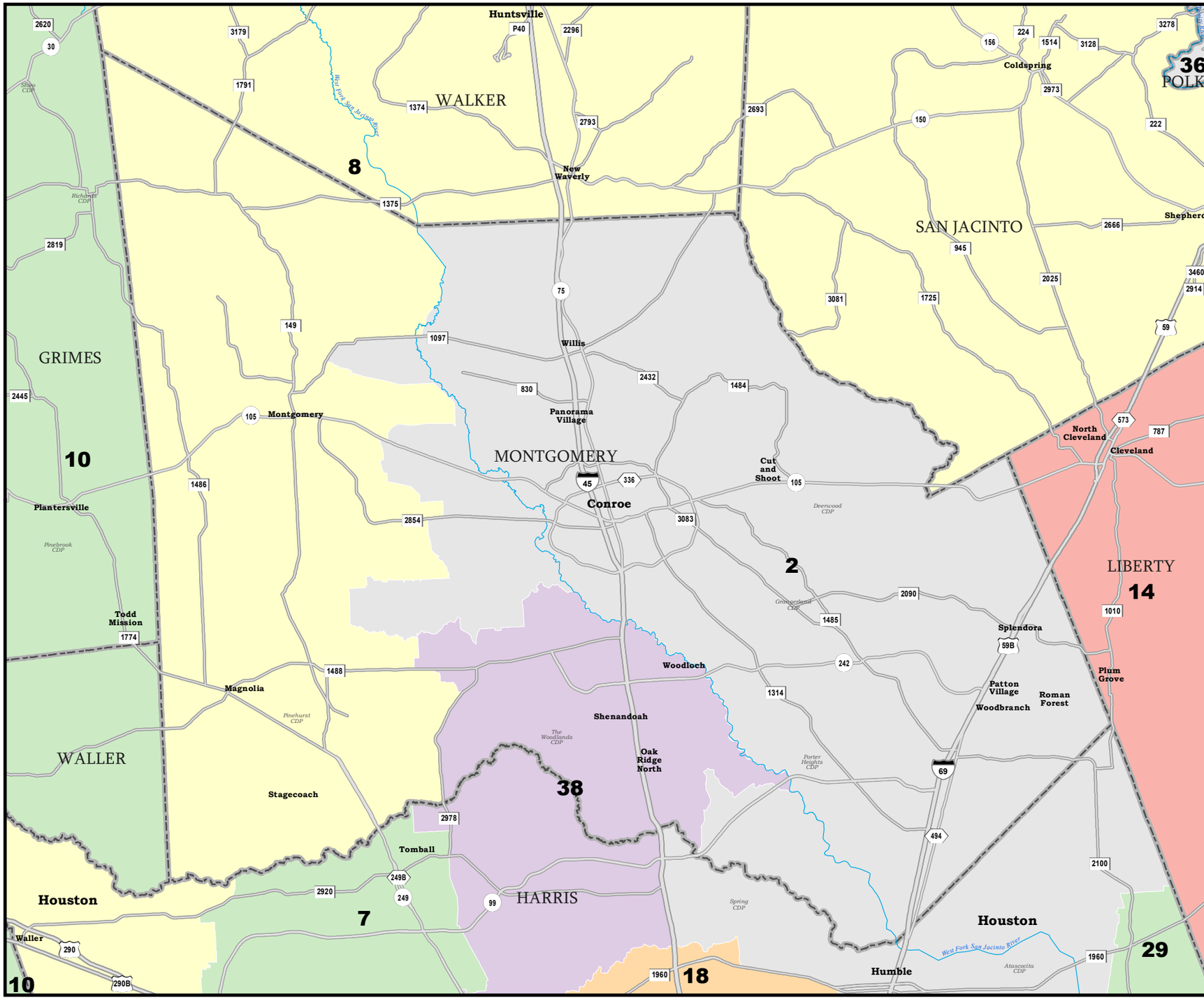

MONTGOMERY COUNTY

U.S. Congressional Districts

Proposed Plan

PLANC2237

COUNTIES

PLANC2237

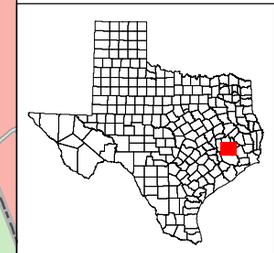

59937
2020 Census
PLANC2237 2025-07-23 11:24:16

Map ID 5900
07/23/25 11:27:54

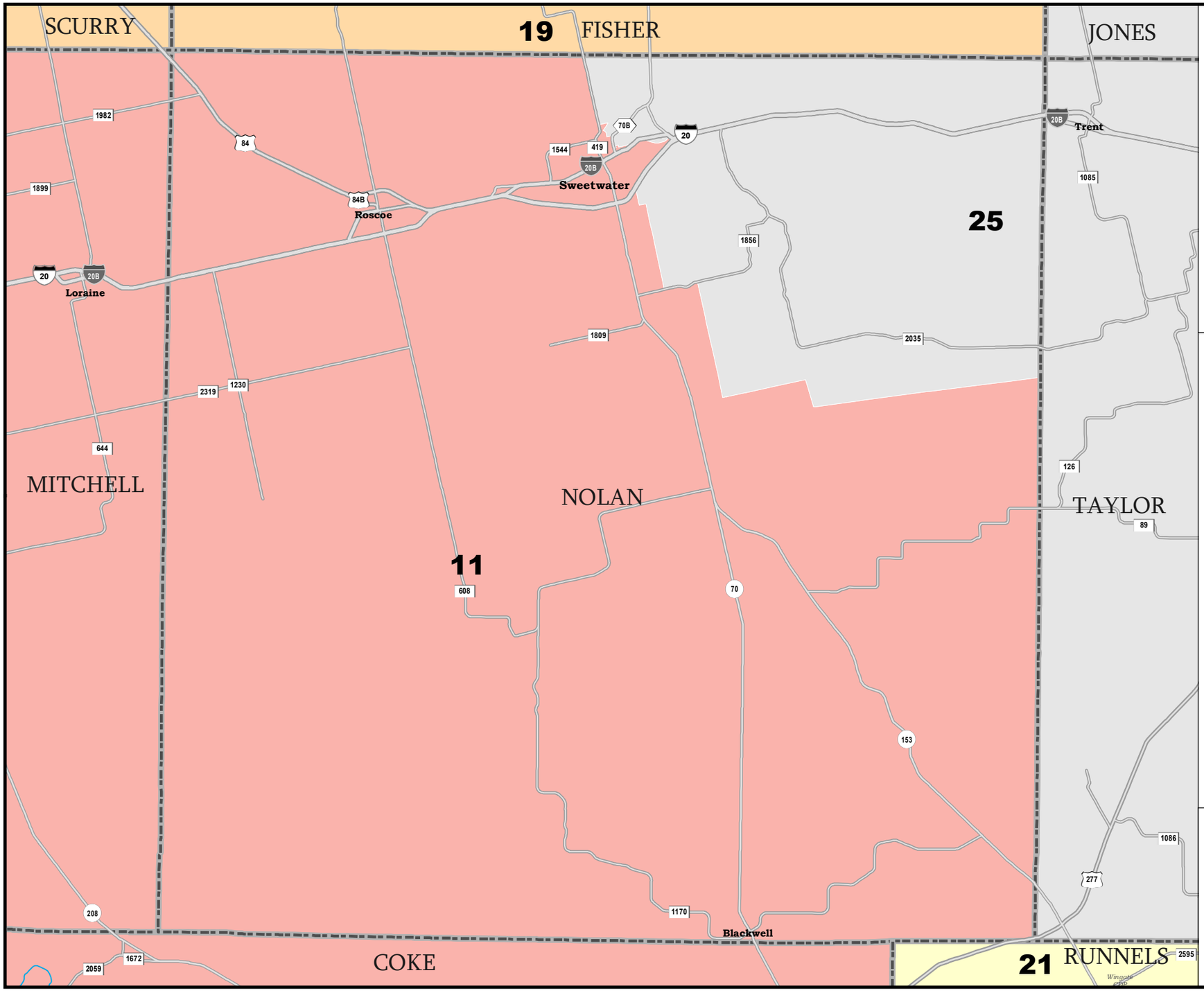

NOLAN COUNTY

U.S. Congressional Districts

Proposed Plan

PLANC2237

COUNTIES

PLANC2237

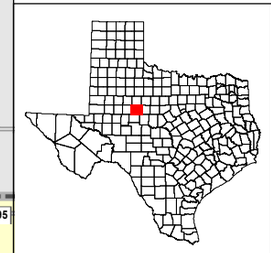

59937
2020 Census
PLANC2237 2025-07-23 11:24:16

Map ID 5900
07/23/25 11:27:54

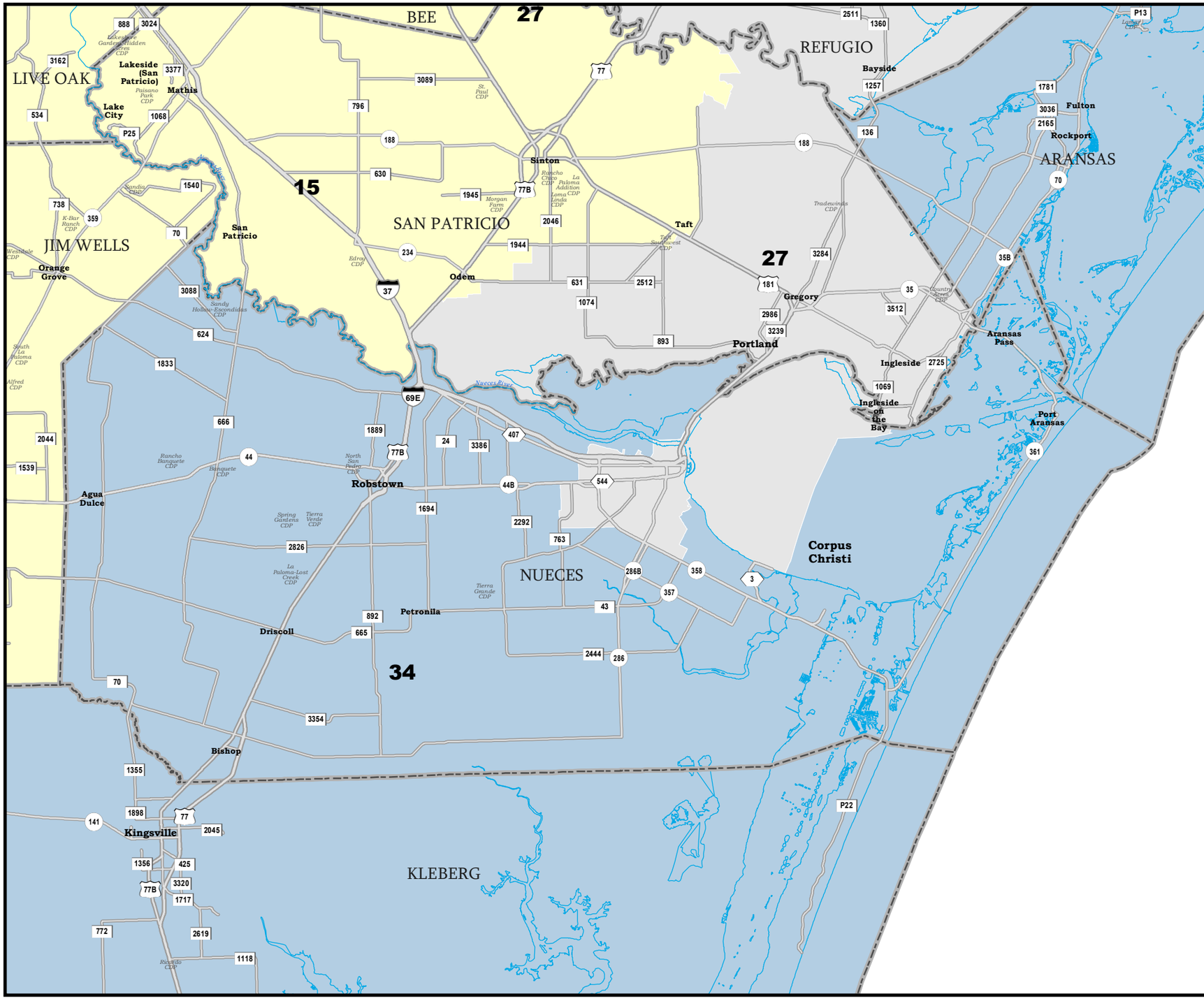

NUECES COUNTY

U.S. Congressional Districts

Proposed Plan

PLANC2237

COUNTIES

PLANC2237

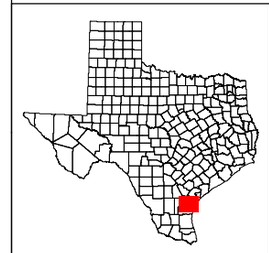

59937
2020 Census
PLANC2237 2025-07-23 11:24:16

Map ID 5900
07/23/25 11:27:54

TLC

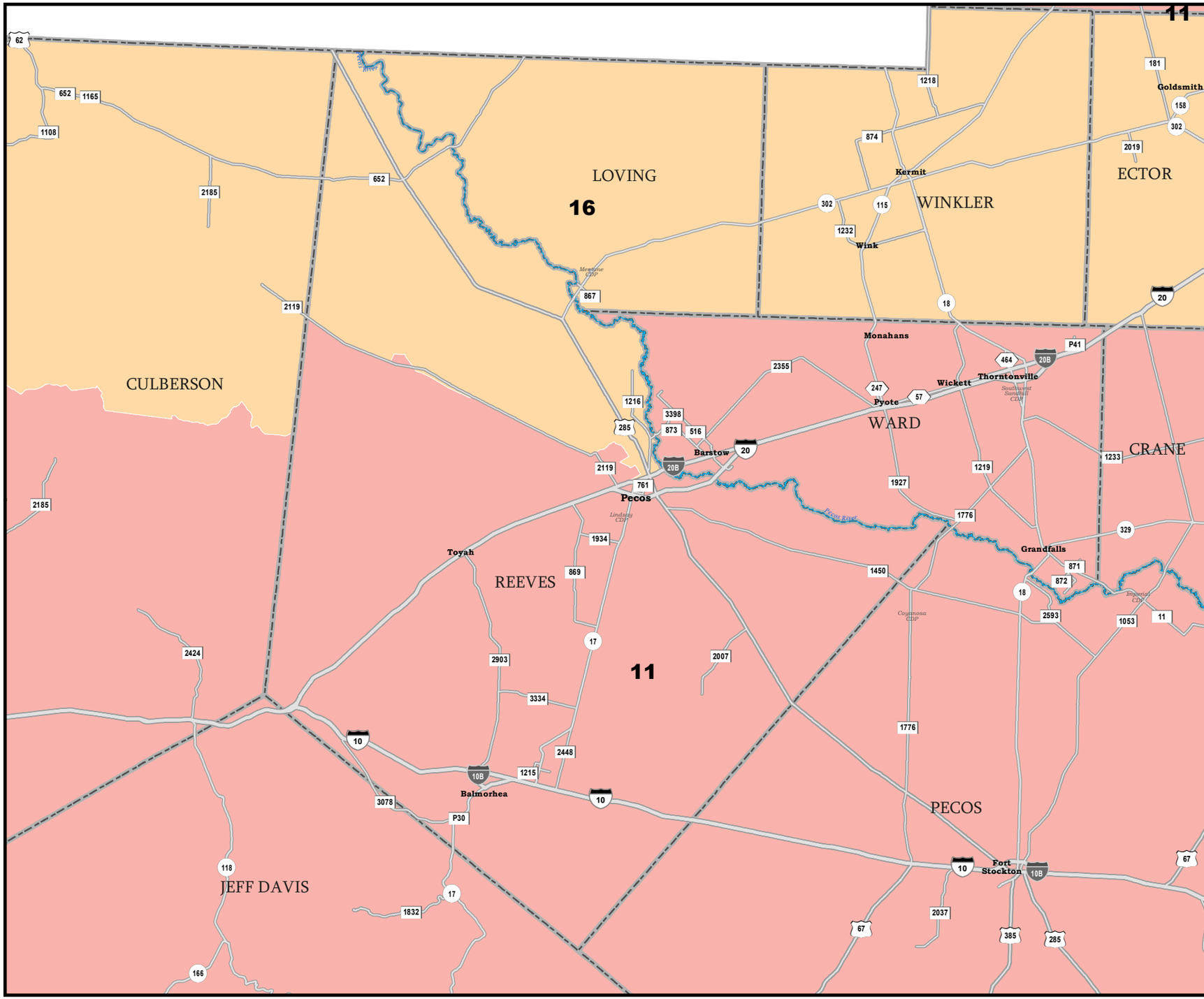

REEVES COUNTY

U.S. Congressional Districts

Proposed Plan

PLANC2237

COUNTIES

PLANC2237

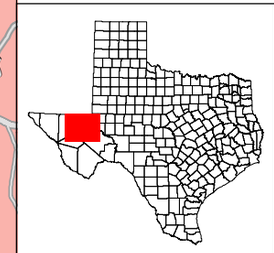

59937
2020 Census
PLANC2237 2025-07-23 11:24:16

Map ID 5900
07/23/25 11:27:54

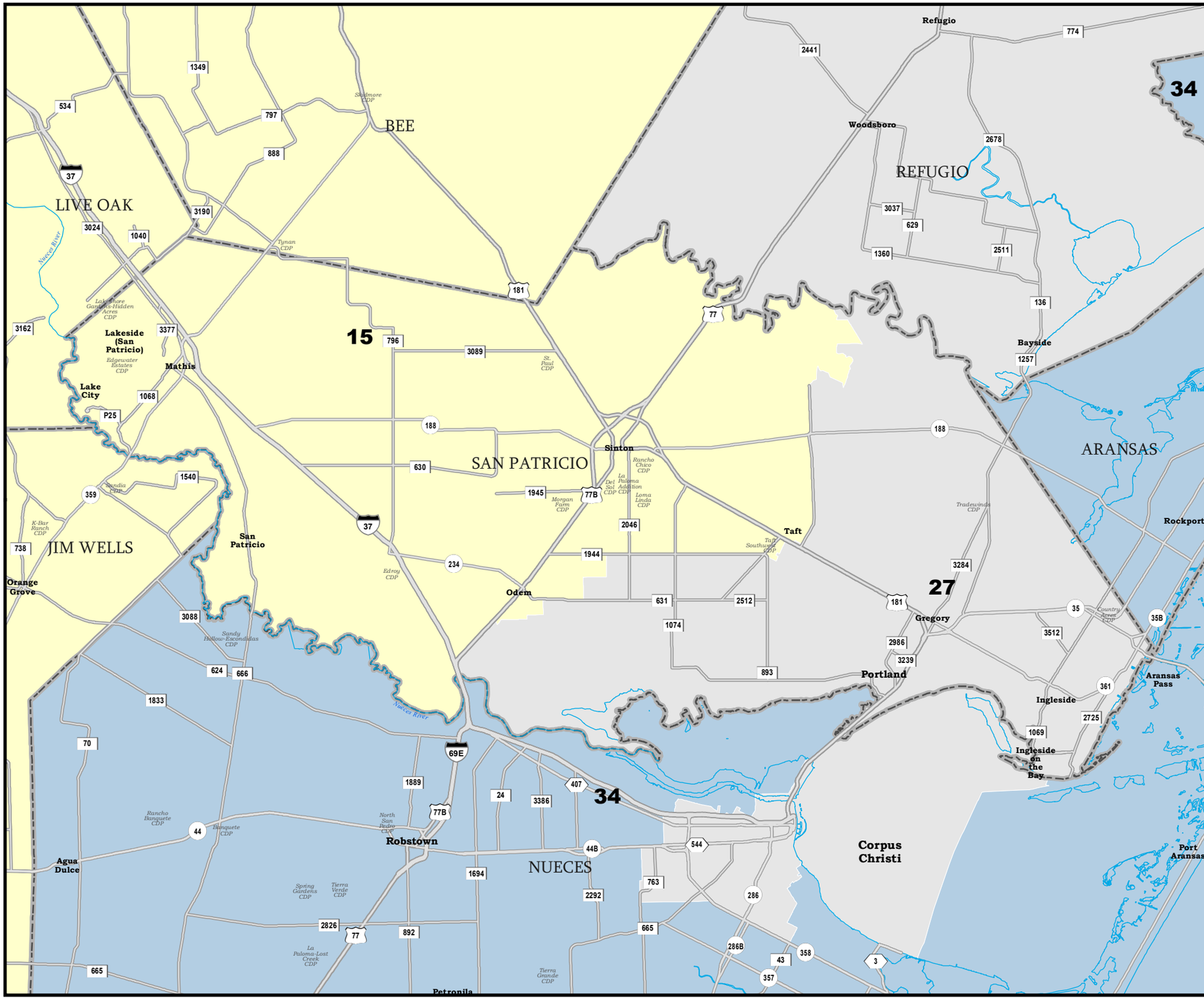

SAN PATRICIO COUNTY

U.S. Congressional Districts

Proposed Plan

PLANC2237

COUNTIES

PLANC2237

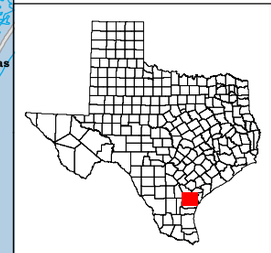

59937
2020 Census
PLANC2237 2025-07-23 11:24:16

Map ID 5900
07/23/25 11:27:54

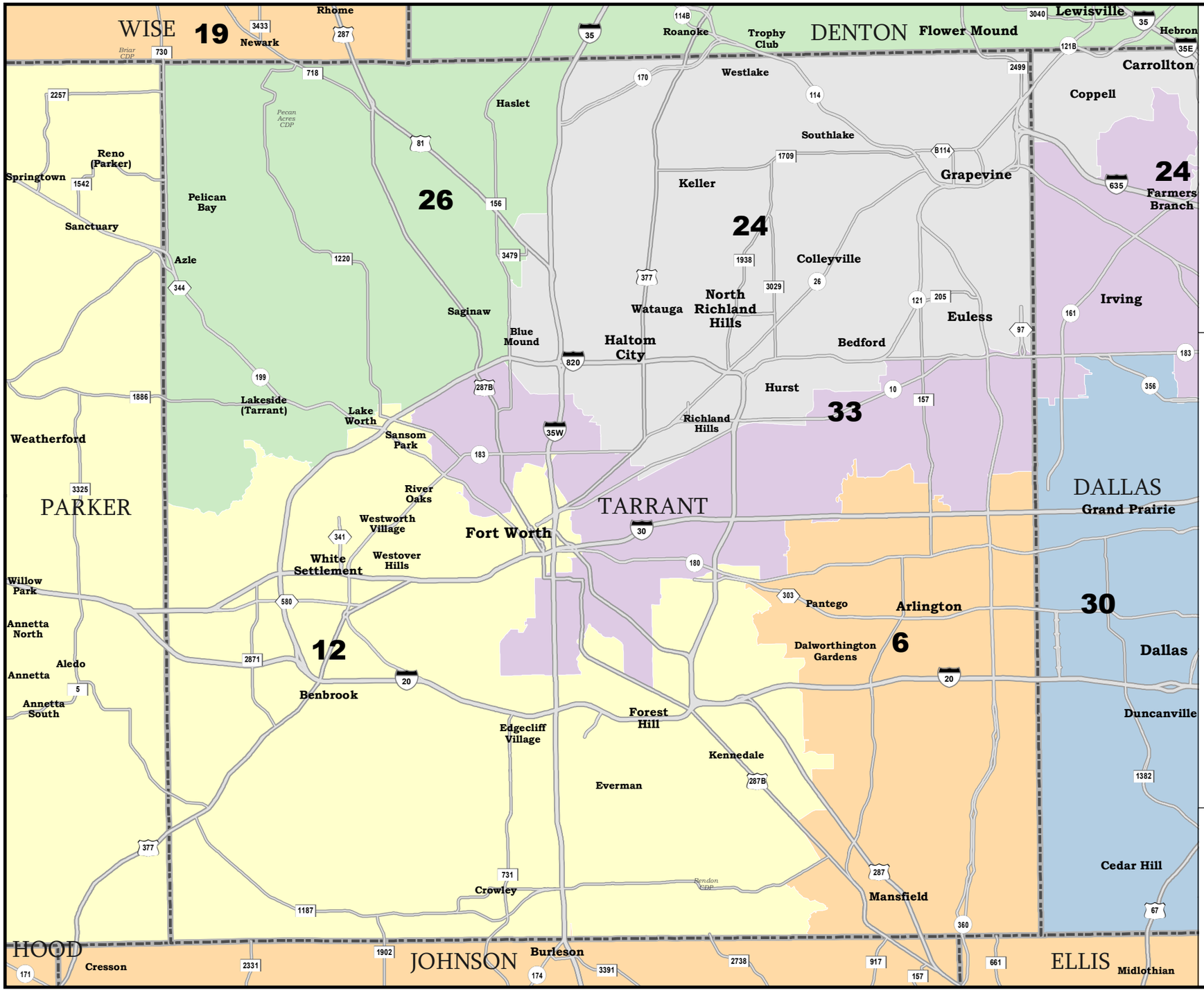

TARRANT COUNTY

U.S. Congressional Districts

Proposed Plan

PLANC2237

COUNTIES

PLANC2237

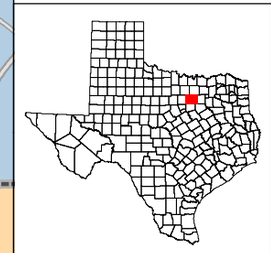

59937
2020 Census
PLANC2237 2025-07-23 11:24:16

Map ID 5900
07/23/25 11:27:54

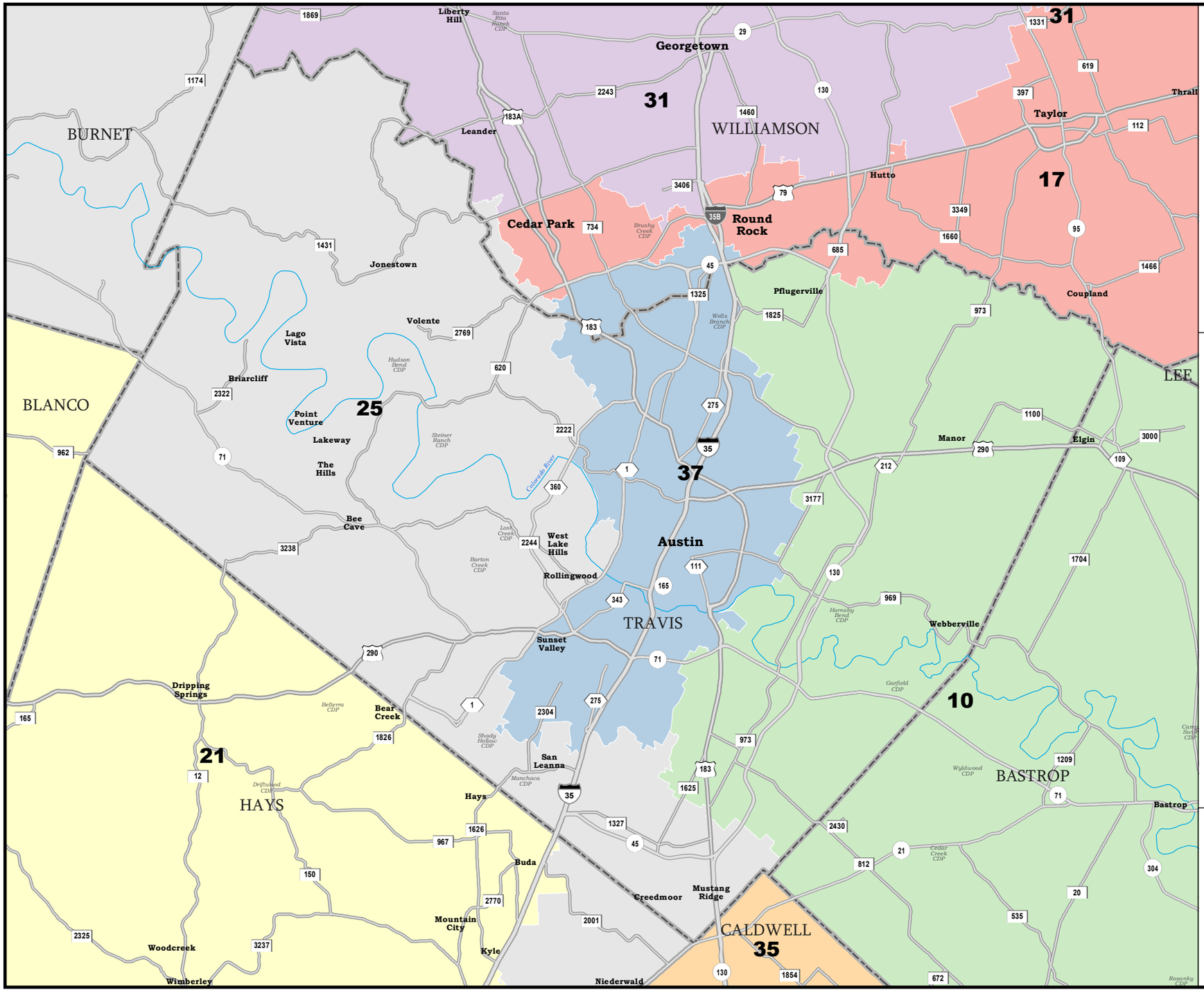

TRAVIS COUNTY

U.S. Congressional Districts

Proposed Plan

PLANC2237

COUNTIES

PLANC2237

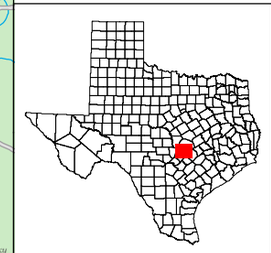

59937
2020 Census
PLANC2237 2025-07-23 11:24:16

Map ID 5900
07/23/25 11:27:54

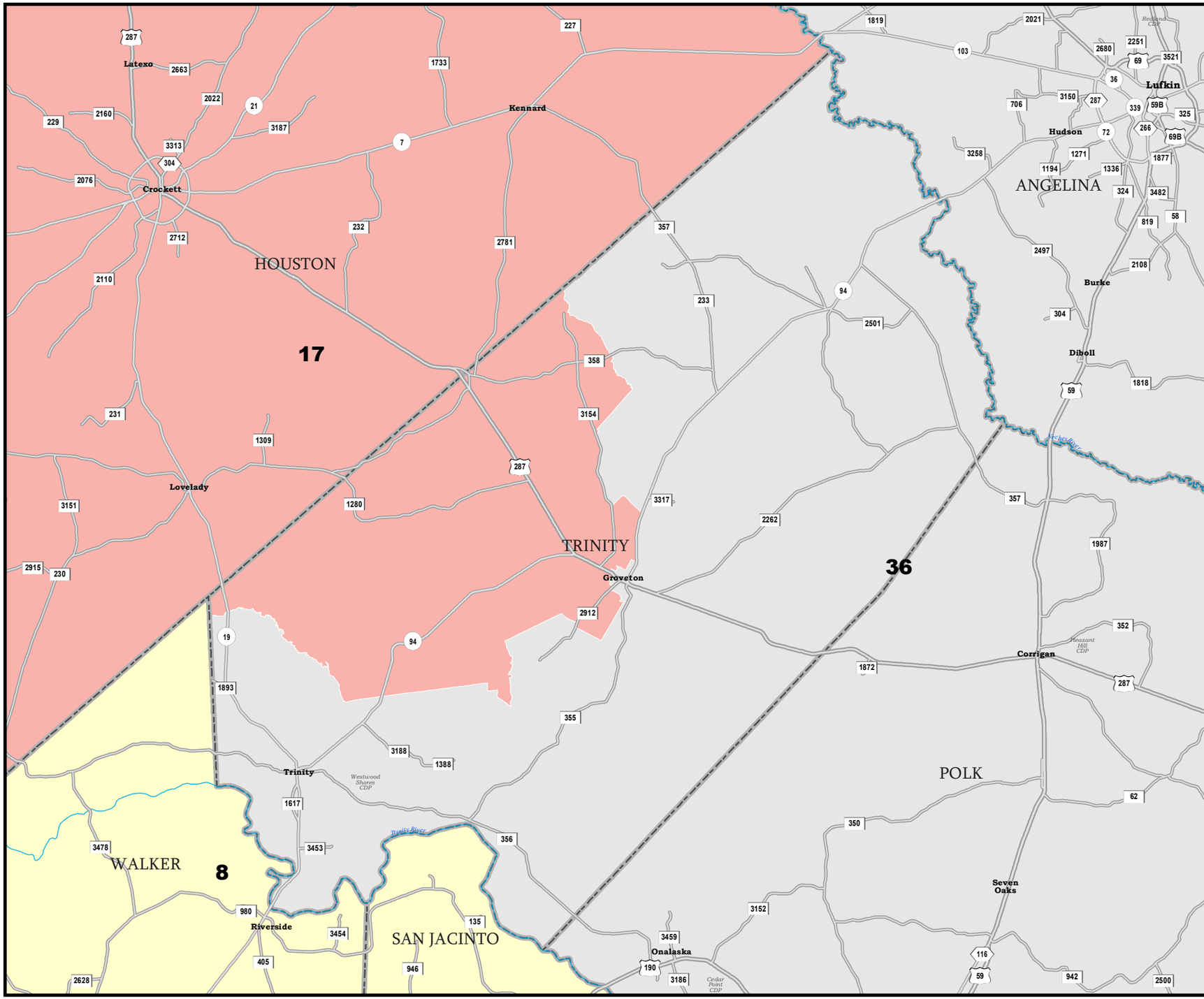

TRINITY COUNTY

U.S. Congressional Districts

Proposed Plan

PLANC2237

COUNTIES

PLANC2237

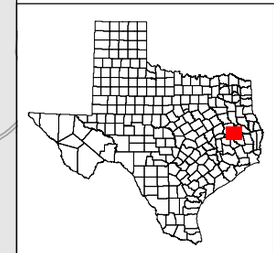

59937
2020 Census
PLANC2237 2025-07-23 11:24:16

Map ID 5900
07/23/25 11:27:54

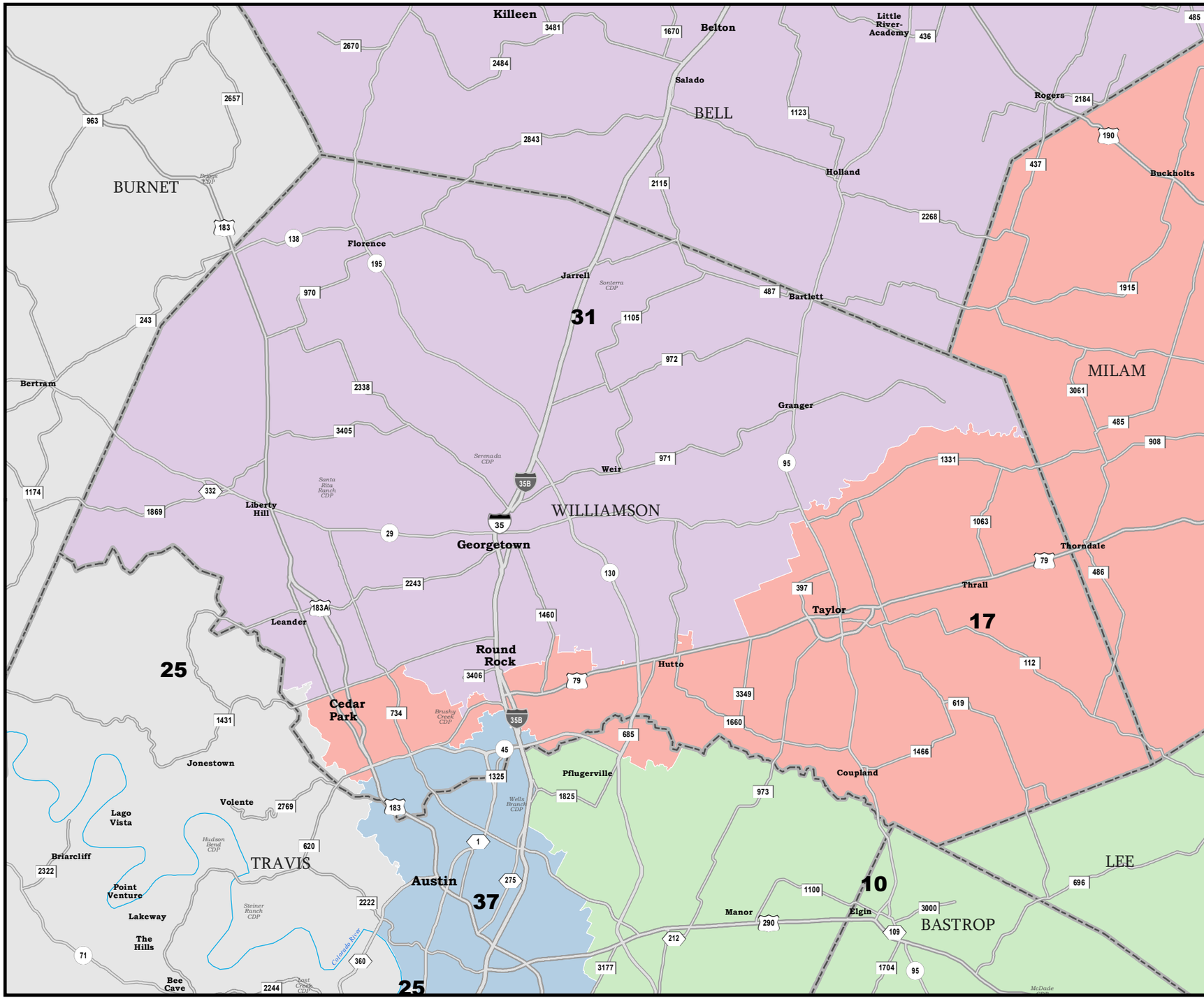

WILLIAMSON COUNTY

U.S. Congressional Districts

Proposed Plan

PLANC2237

COUNTIES

PLANC2237

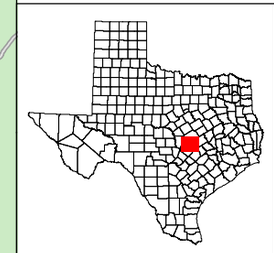

59937
2020 Census
PLANC2237 2025-07-23 11:24:16

Map ID 5900
07/23/25 11:27:54

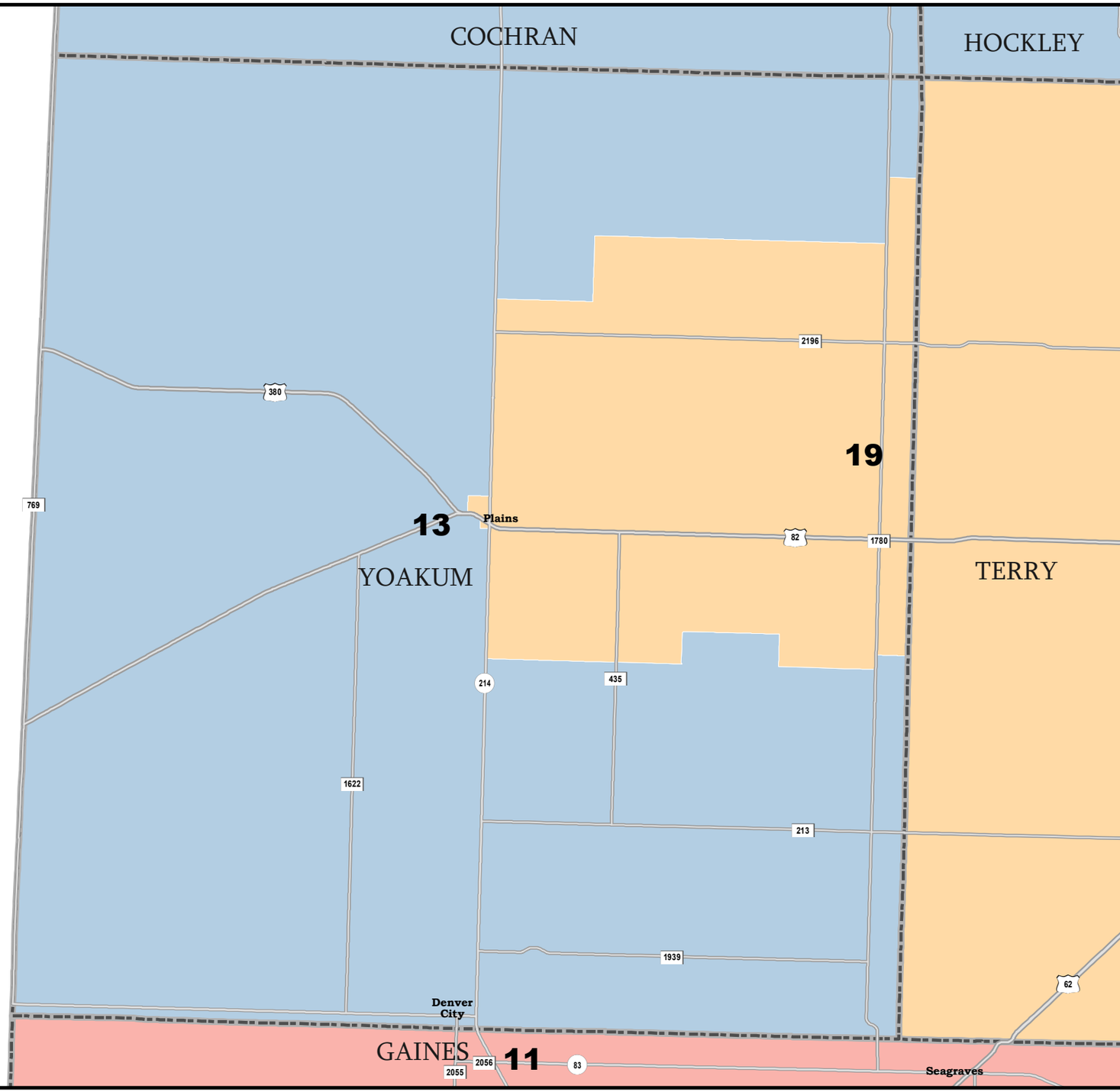

YOAKUM COUNTY

U.S. Congressional Districts

Proposed Plan

PLANC2237

COUNTIES

PLANC2237

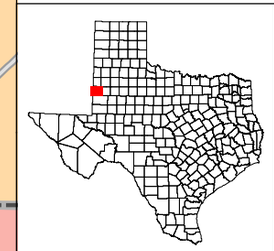

59937
2020 Census
PLANC2237 2025-07-23 11:24:16

Map ID 5900
07/23/25 11:27:54