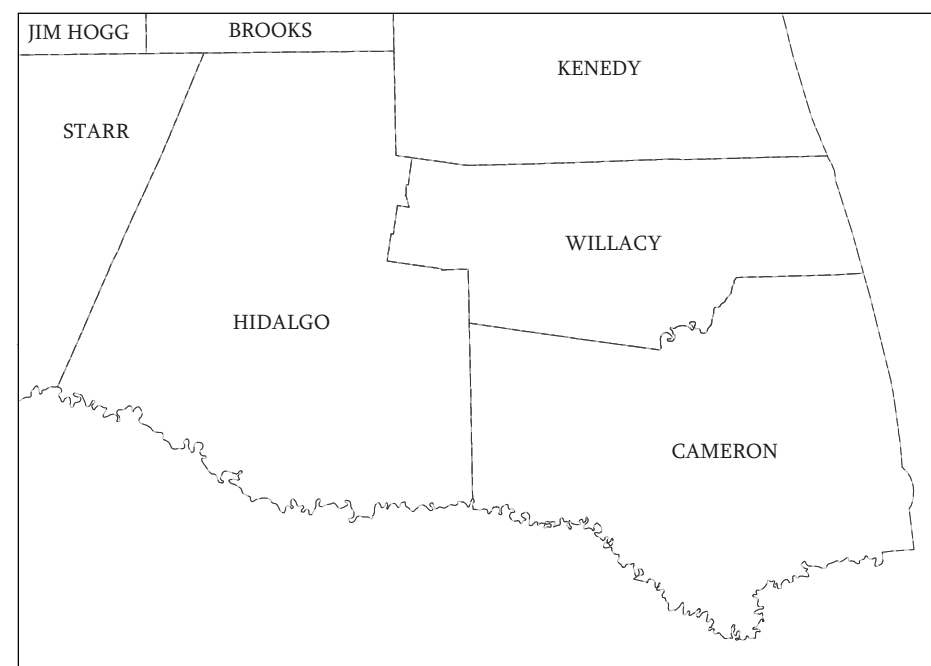
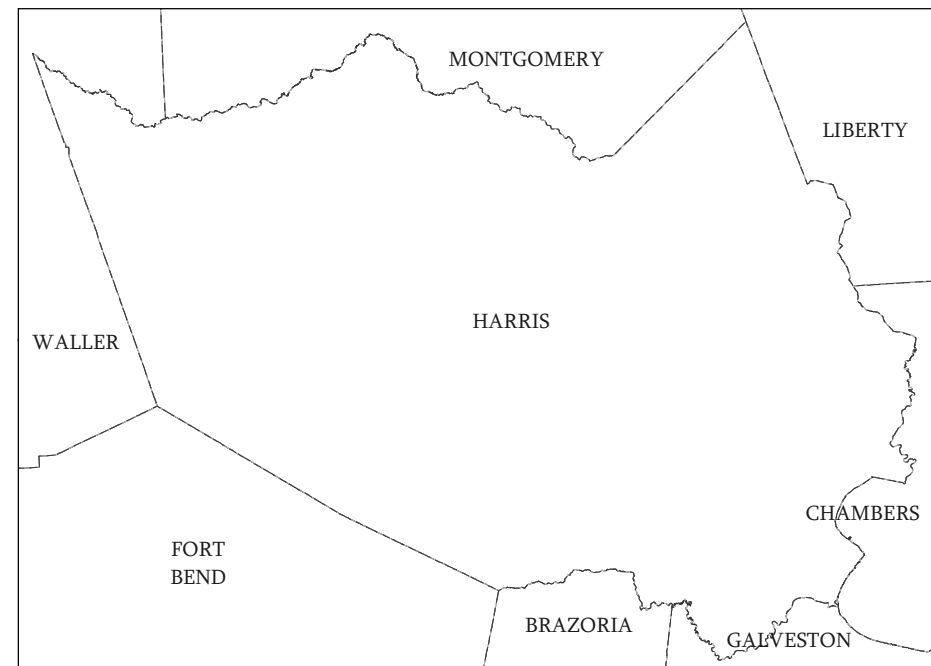
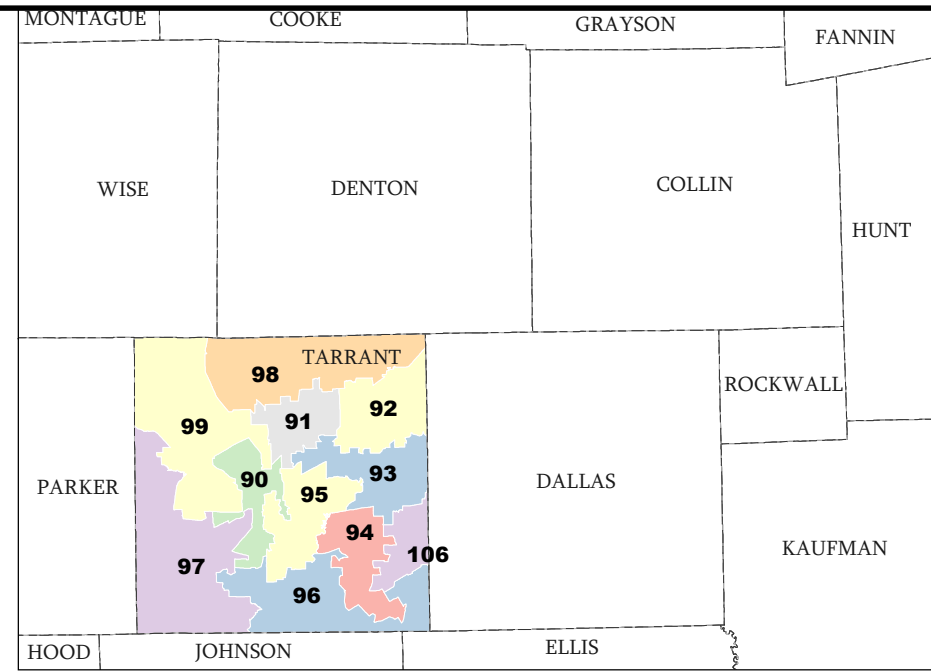
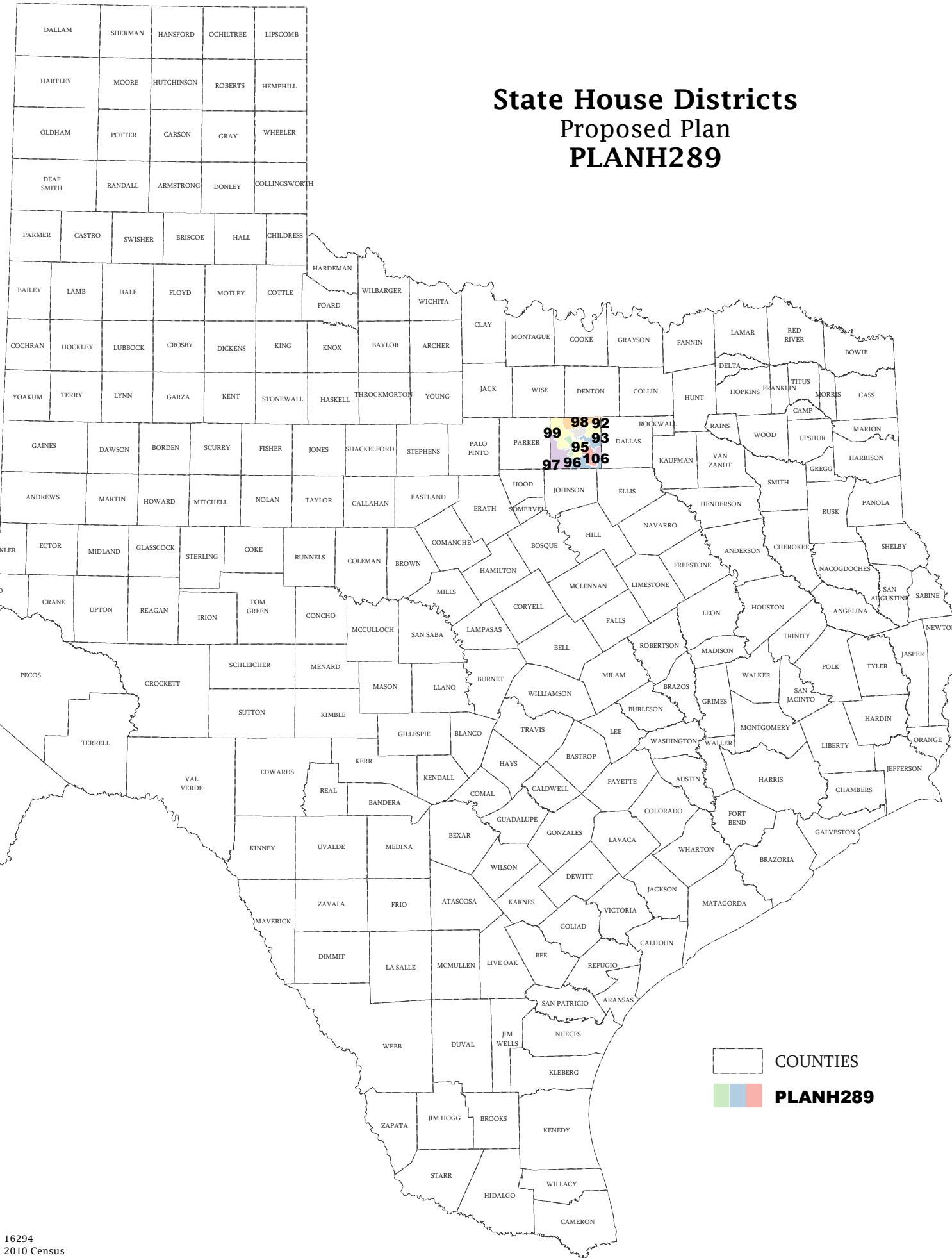
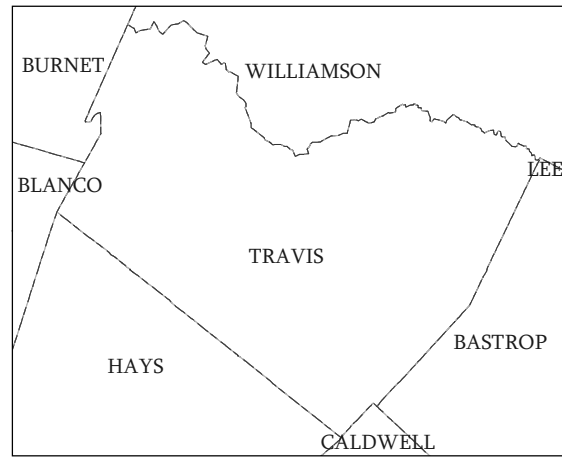


State House Districts Proposed Plan PLANH289



COUNTIES
 PLANH289

Map ID 5000
09/01/11 12:56:23



16294
2010 Census
PLANH289 2011-07-19 11:41:32

