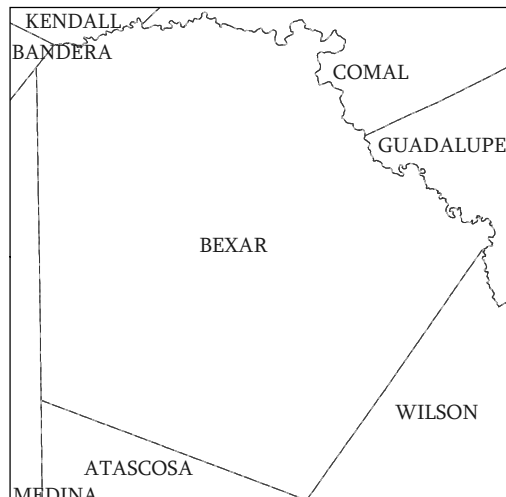
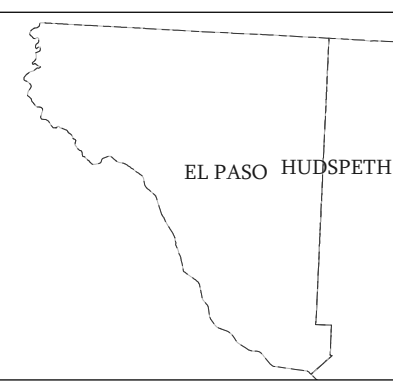
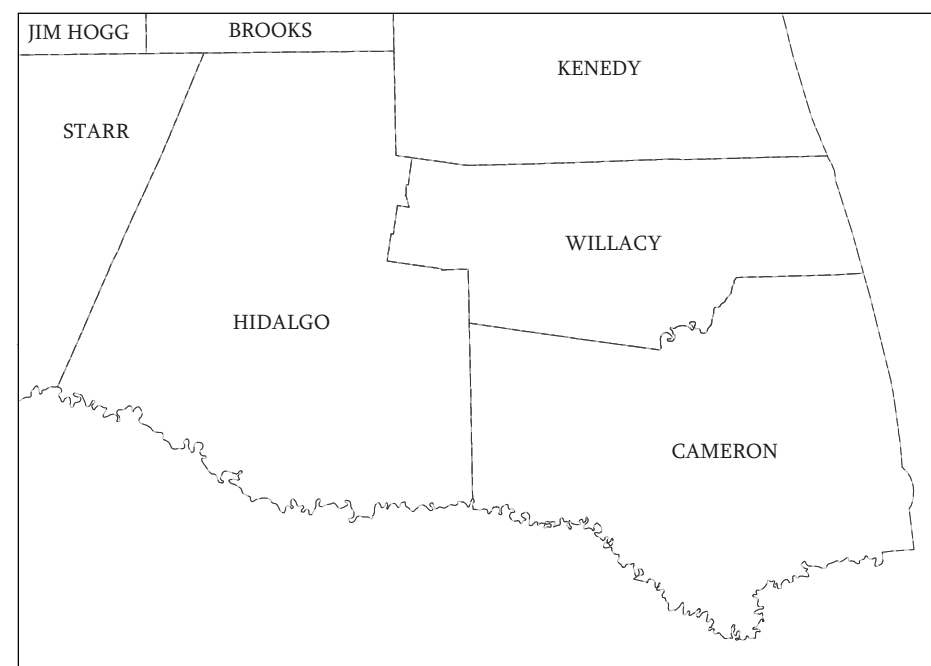
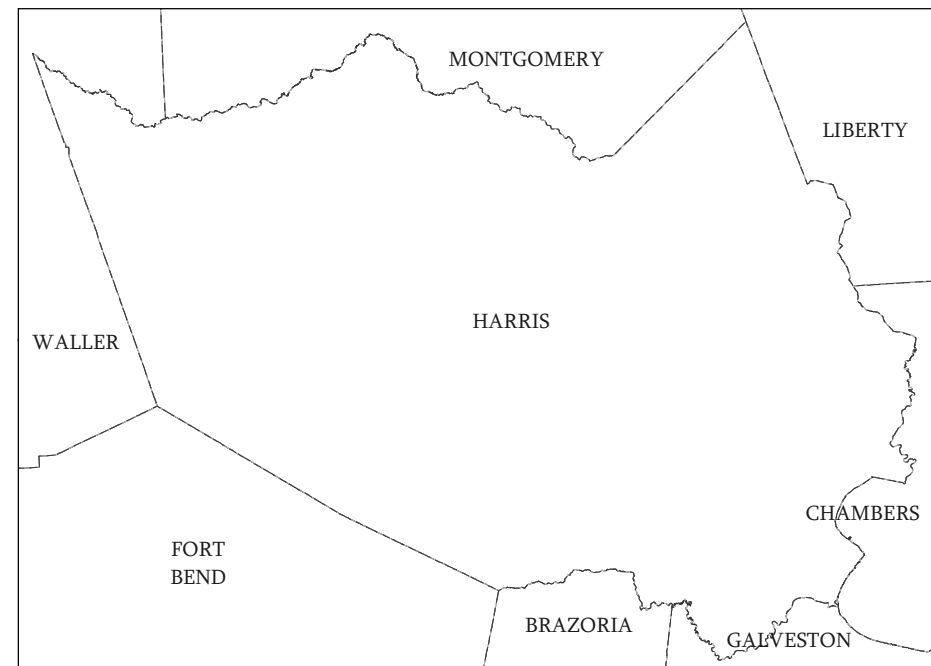
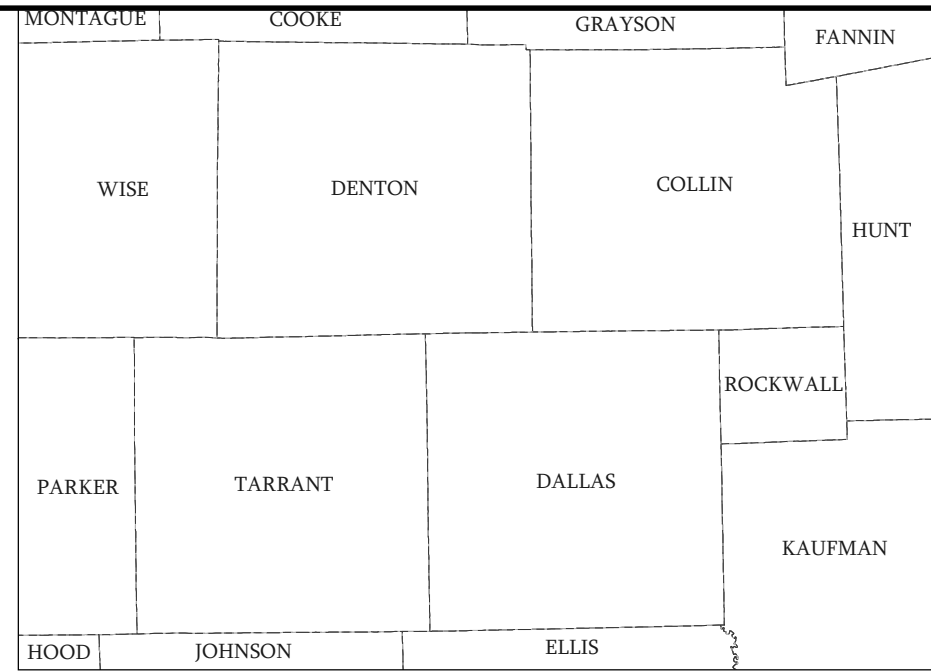
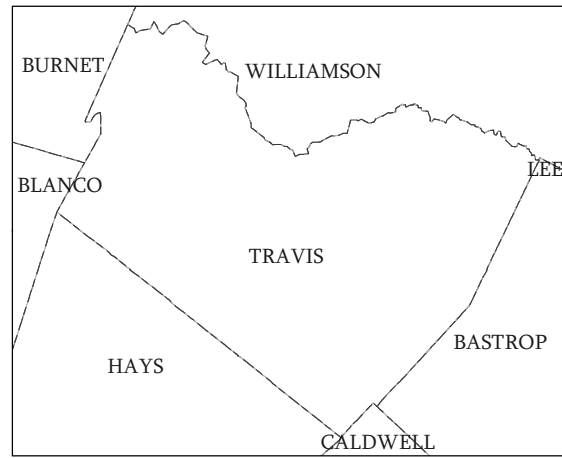
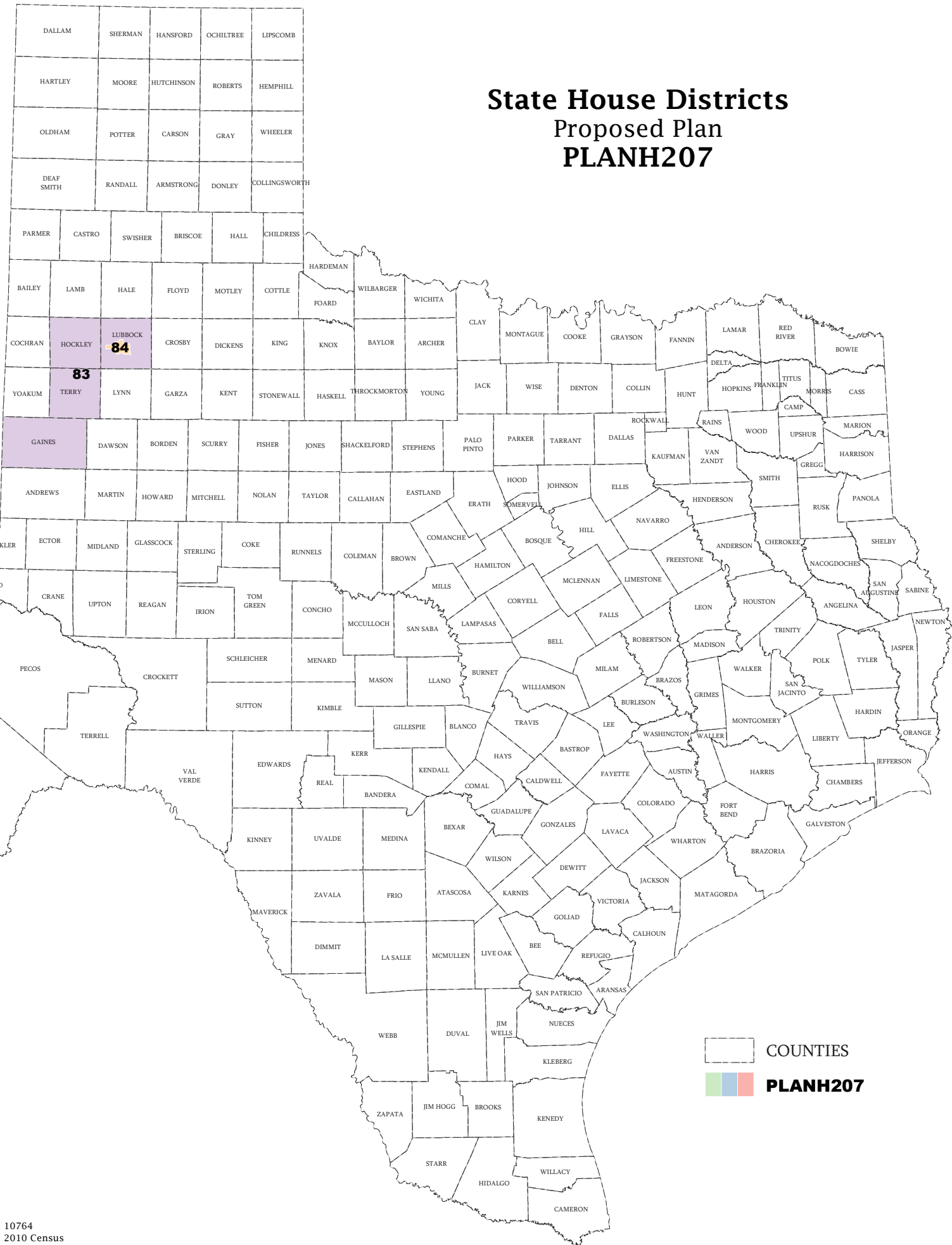


State House Districts Proposed Plan PLANH207



COUNTIES
 PLANH207

Map ID 5000
04/25/11 17:52:07



10764
2010 Census
PLANH207 2011-04-25 11:54:33