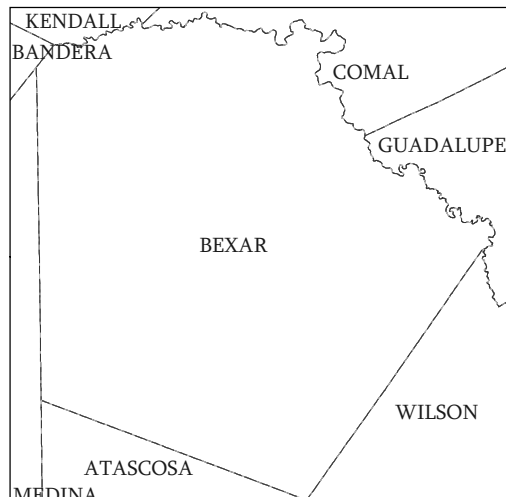
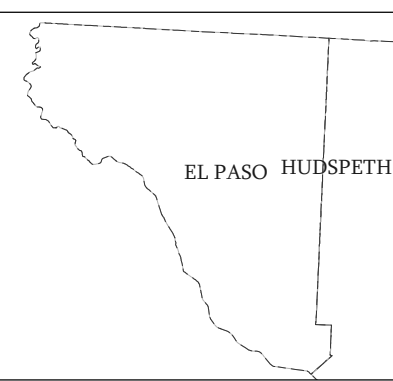
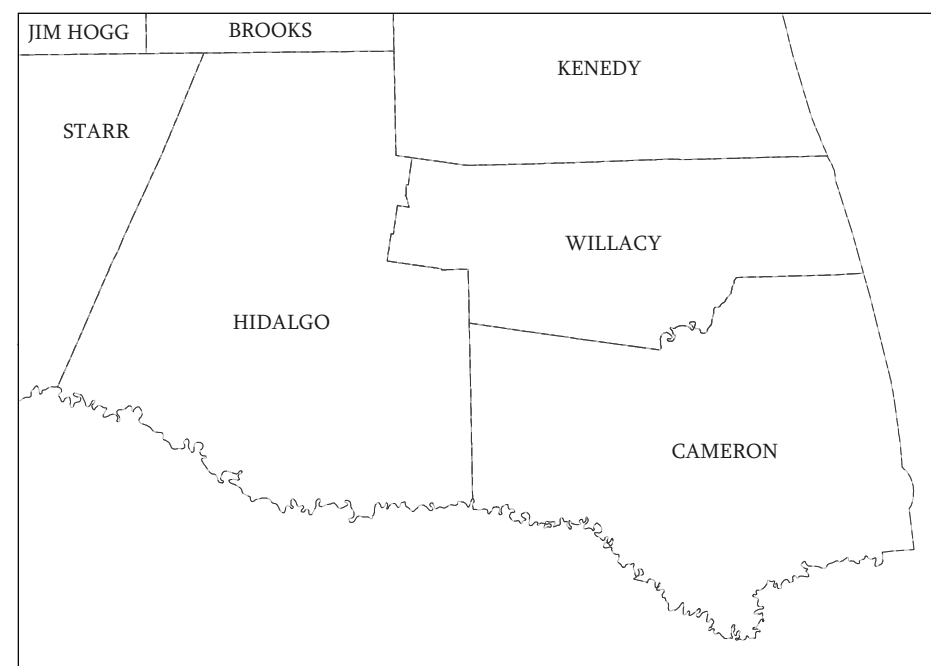
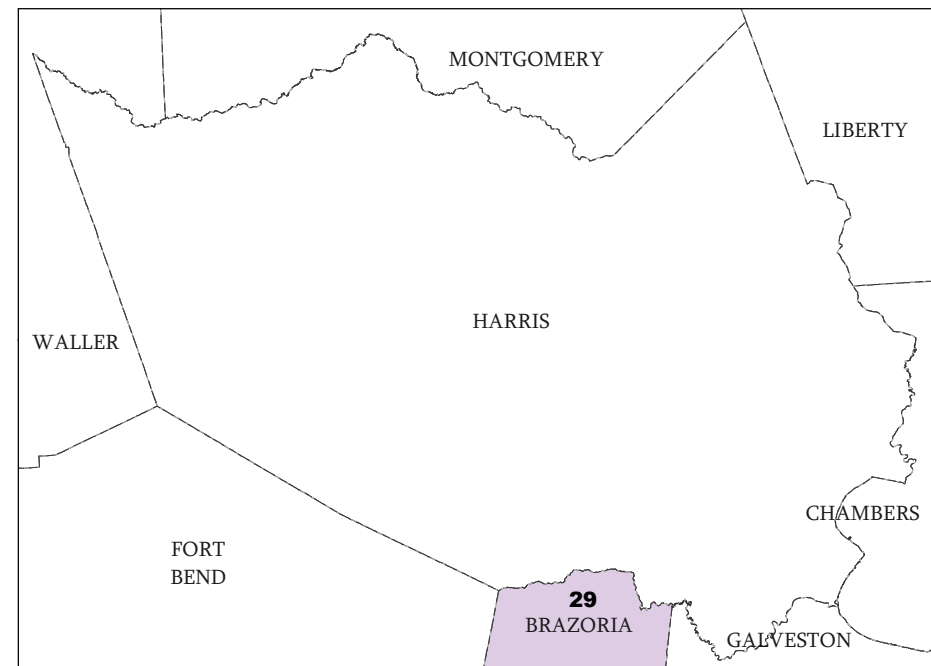
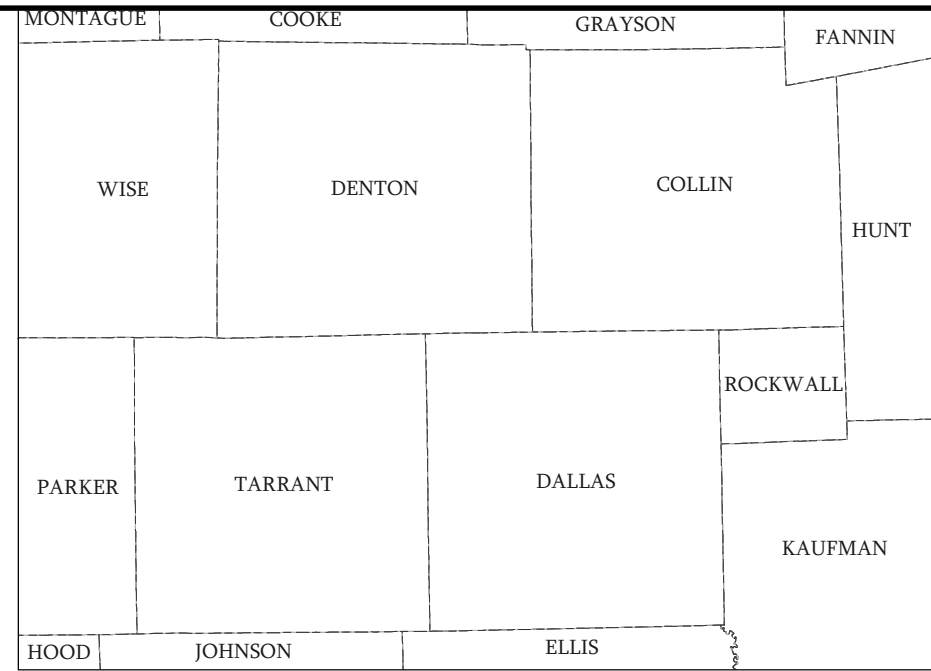
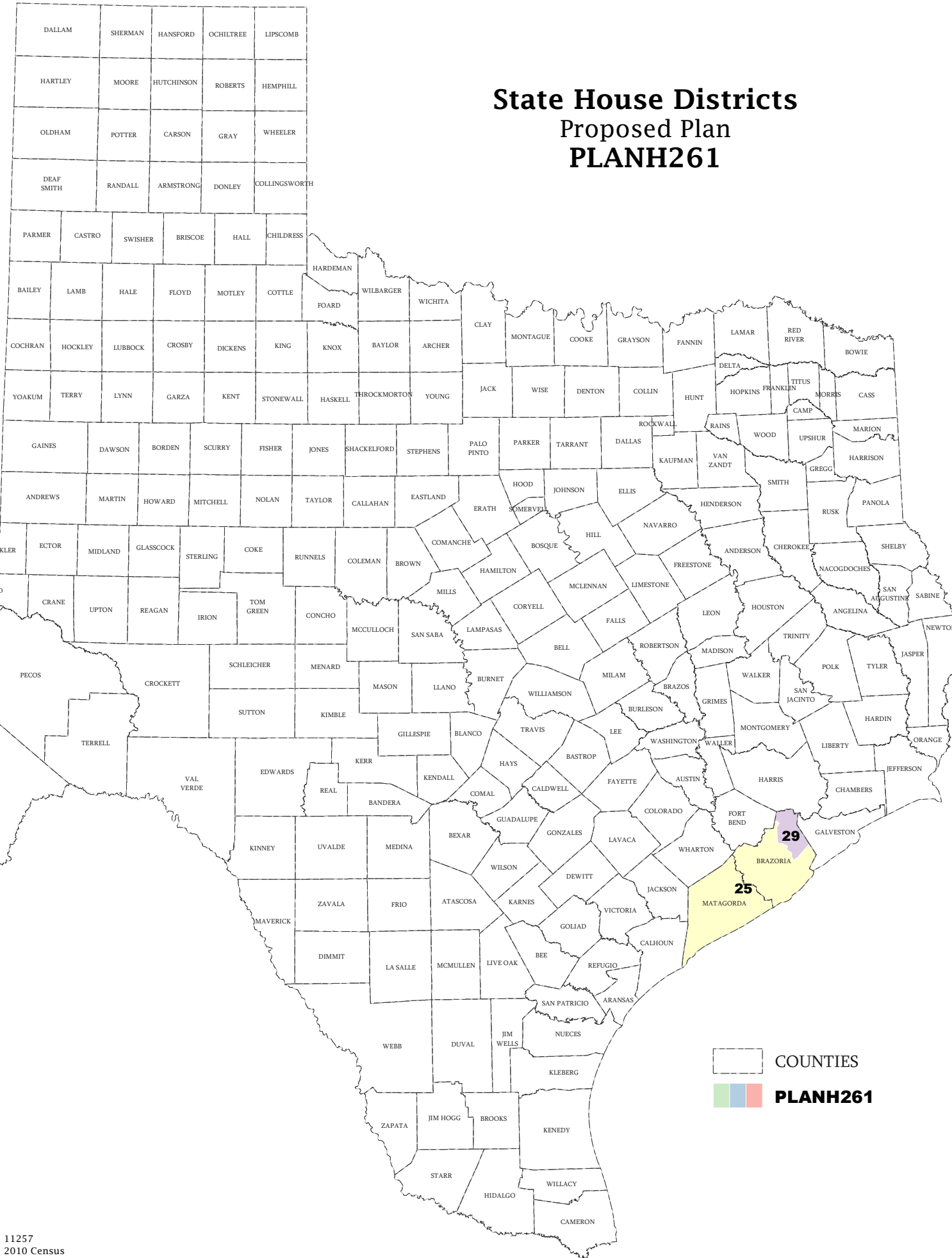
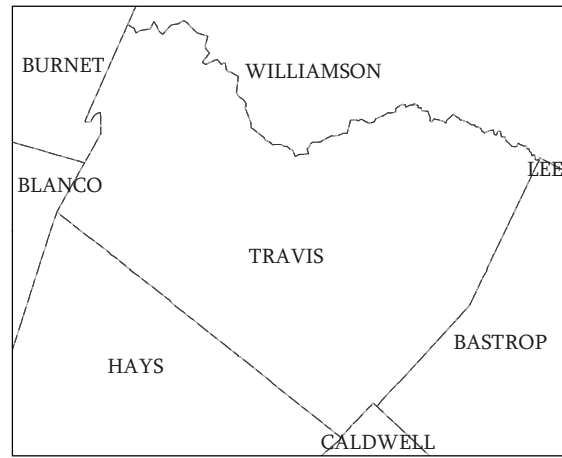


State House Districts Proposed Plan PLANH261



Map ID 5000
04/28/11 01:37:23



11257
2010 Census
PLANH261 2011-04-27 14:57:16