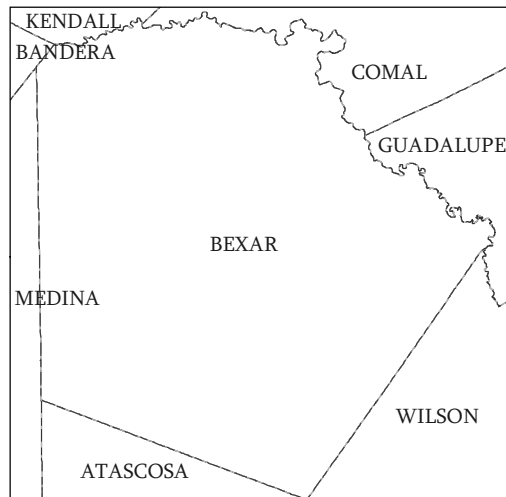
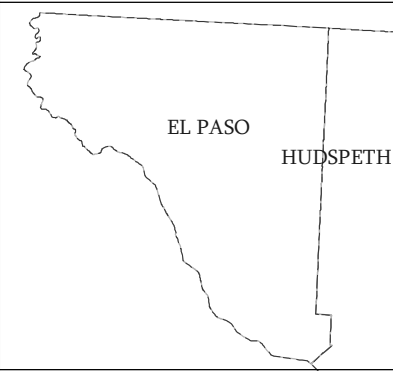
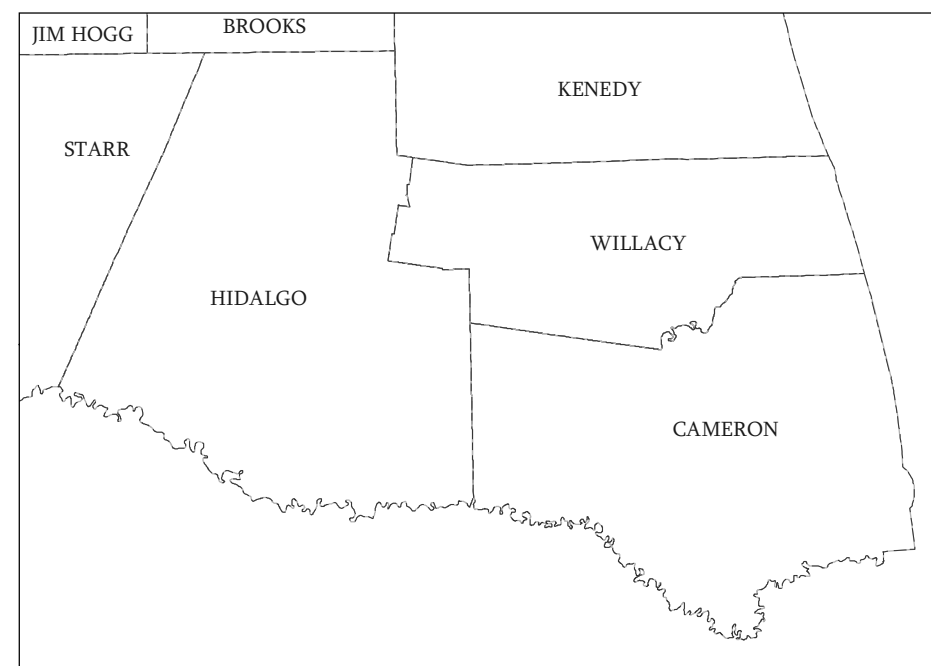
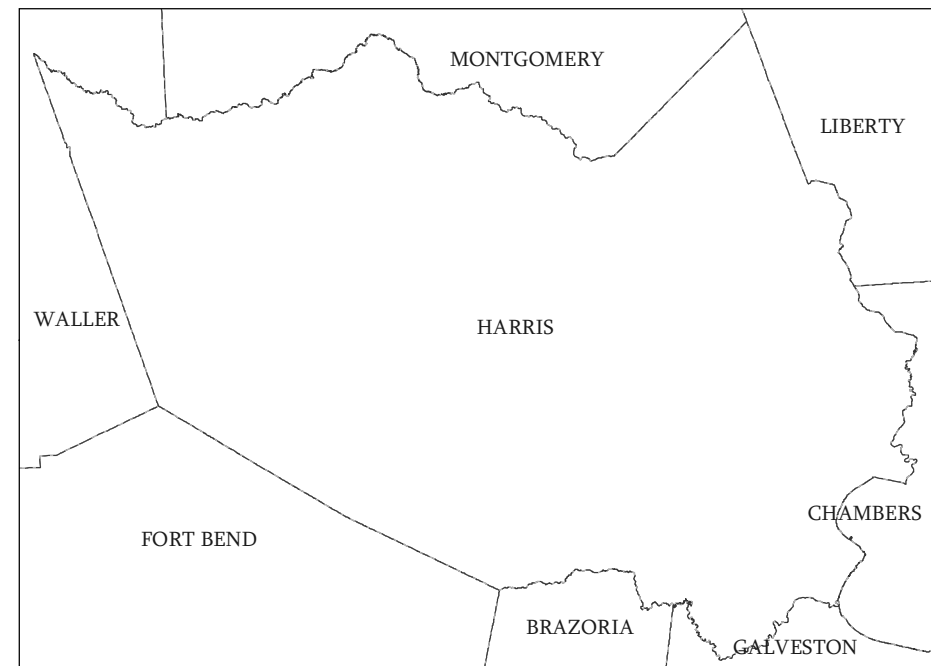
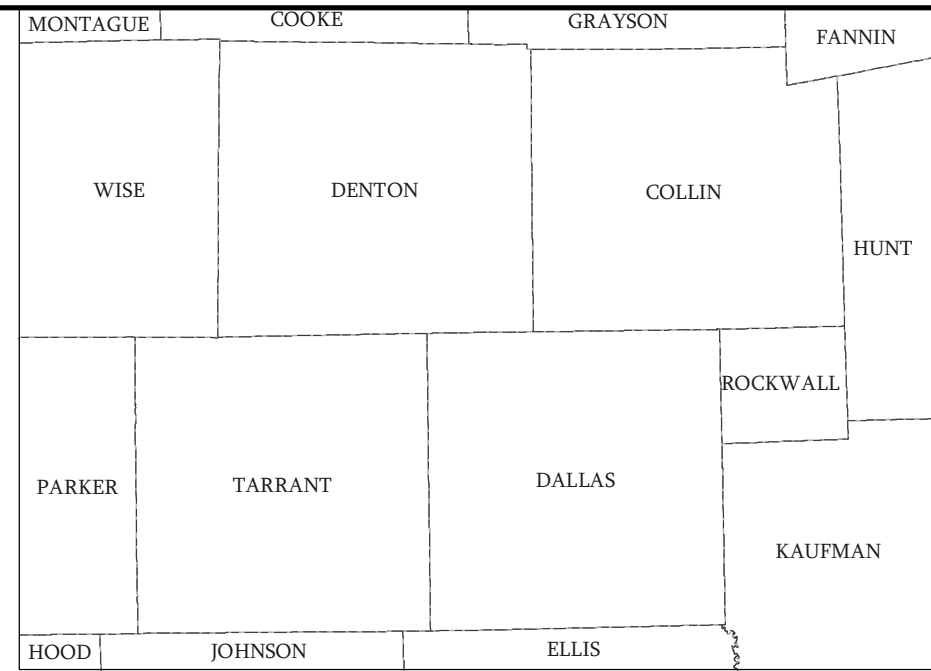
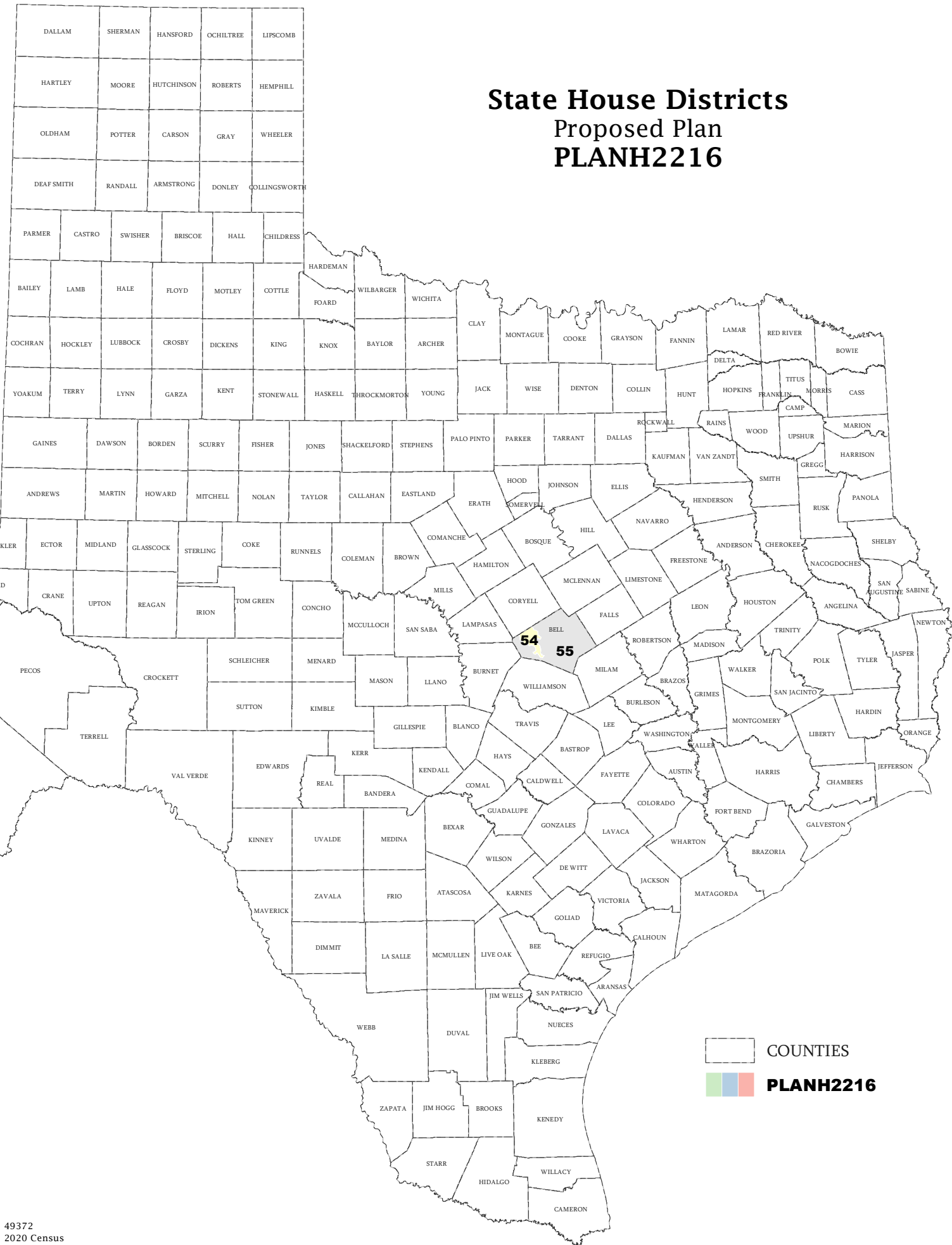
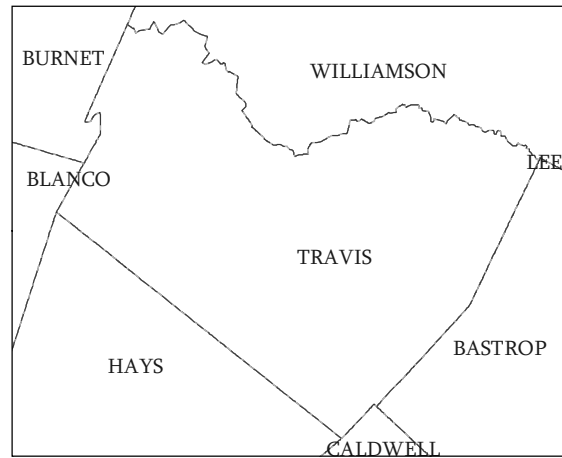


State House Districts Proposed Plan PLANH2216



COUNTIES
 PLANH2216

Map ID 5000
10/09/21 16:41:53



49372
2020 Census
PLANH2216 2021-10-08 23:51:25