

District Population Analysis with County Subtotals
HOUSE DISTRICTS - PLANH2108

Total State Population	29,145,505
Total Districts Required	150
Ideal District Population	194,303
Unassigned Population	28,742,937
Districts in Plan	2
Unassigned Geography	Yes
Districts Contiguous	Yes

	Population	-----Deviation-----	
		Total	Percent
Plan Overall Range		246	0.13%
Smallest District (73)	201,161	6,858	3.53%
Largest District (45)	201,407	7,104	3.66%
Average (mean)	201,284	6,981	3.60%

PLANH2108

District Population Analysis with County Subtotals

HOUSE DISTRICTS - PLANH2108

	Deviation		Total	Anglo	Non-Anglo	Asian	Black	Hispanic	B+H	%Anglo	%Non-Anglo	%Asian	%Black	%Hispanic	%B+H
DISTRICT 45	7,104	Total:	201,407	90,224	111,183	9,423	12,543	87,199	97,864	44.8	55.2	4.7	6.2	43.3	48.6
	3.66 %	VAP:	154,436	73,457	80,979	7,551	9,335	61,834	70,224	47.6	52.4	4.9	6.0	40.0	45.5
Hays (84%)			201,407	90,224	111,183	9,423	12,543	87,199	97,864	44.8	55.2	4.7	6.2	43.3	48.6
DISTRICT 73	6,858	Total:	201,161	136,594	64,567	4,320	5,916	49,262	54,274	67.9	32.1	2.1	2.9	24.5	27.0
	3.53 %	VAP:	157,622	112,173	45,449	2,934	4,148	34,009	37,698	71.2	28.8	1.9	2.6	21.6	23.9
Comal (100%)			161,501	105,250	56,251	3,517	5,409	43,590	48,172	65.2	34.8	2.2	3.3	27.0	29.8
Hays (16%)			39,660	31,344	8,316	803	507	5,672	6,102	79.0	21.0	2.0	1.3	14.3	15.4

**Population and Voter Data
 with Voter Registration Comparison
 HOUSE DISTRICTS - PLANH2108**

District	Deviation		Population								Total Voter Registration			Non-Suspense Voter Registration			
			Total	%Anglo	%Non-Anglo	%Asian	%Black	%Hispanic	%B+H	General Election	Turnout	Total	SSVR	TO/VR	Total	SSVR	TO/VR
45	7,104	Total:	201,407	44.8	55.2	4.7	6.2	43.3	48.6	2020	84,114	121,657	28.3 %	69.1 %	105,810	28.5 %	79.5 %
	3.66%	VAP:	154,436	47.6	52.4	4.9	6.0	40.0	45.5	2018	60,166	106,615	28.0 %	56.4 %	93,313	28.5 %	64.5 %
73	6,858	Total:	201,161	67.9	32.1	2.1	2.9	24.5	27.0	2020	115,065	147,186	13.9 %	78.2 %	135,836	13.8 %	84.7 %
	3.53%	VAP:	157,622	71.2	28.8	1.9	2.6	21.6	23.9	2018	82,105	128,124	13.6 %	64.1 %	116,997	13.5 %	70.2 %

Plan Fit Verification
HOUSE DISTRICTS
PLANH2108 Compared with PLANH2101

The amendment fits into the base plan.

American Community Survey Special Tabulation
 Using Census and American Community Survey Data
HOUSE DISTRICTS - PLANH2108

2020 Census			Special Tabulation of Citizen Voting Age Population (CVAP) from the 2017-2021 American Community Survey with Margins of Error												
			CVAP	Hispanic CVAP % Hispanic	Not Hispanic or Latino Citizen Voting Age Population (CVAP)										
District	Total	VAP			% Black Alone	% Black + White	% Black + American Indian	% White Alone	% American Indian Alone	% Asian Alone	% Native Hawaiian Alone	% American Indian + White	% Asian + White	% Remainder 2 or More Other	
45	201,407	154,436	138,585 (±4,713)	39.3 (±2.1)	4.6 (±0.7)	0.4 (±0.2)	0.2(±0.2)	52.7 (±1.6)	0.1 (±0.1)	1.1 (±0.3)	0.0 (±0.1)	0.7 (±0.2)	0.5 (±0.2)	0.4 (±0.2)	
73	201,161	157,622	146,000 (±4,068)	21.3 (±1.4)	1.9 (±0.4)	0.3 (±0.2)	0.0(±0.1)	74.0 (±0.9)	0.2 (±0.1)	0.9 (±0.2)	0.1 (±0.2)	0.8 (±0.2)	0.3 (±0.1)	0.2 (±0.1)	

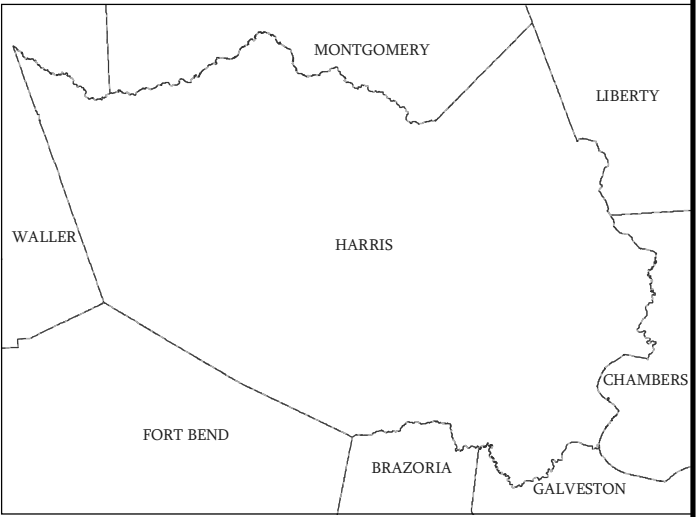
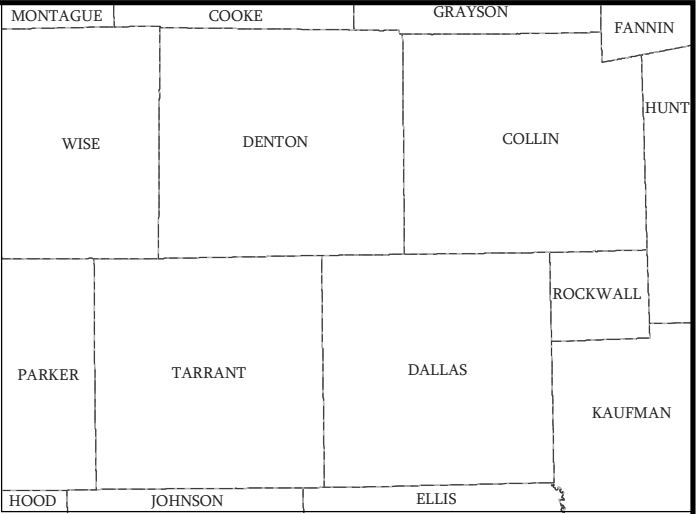
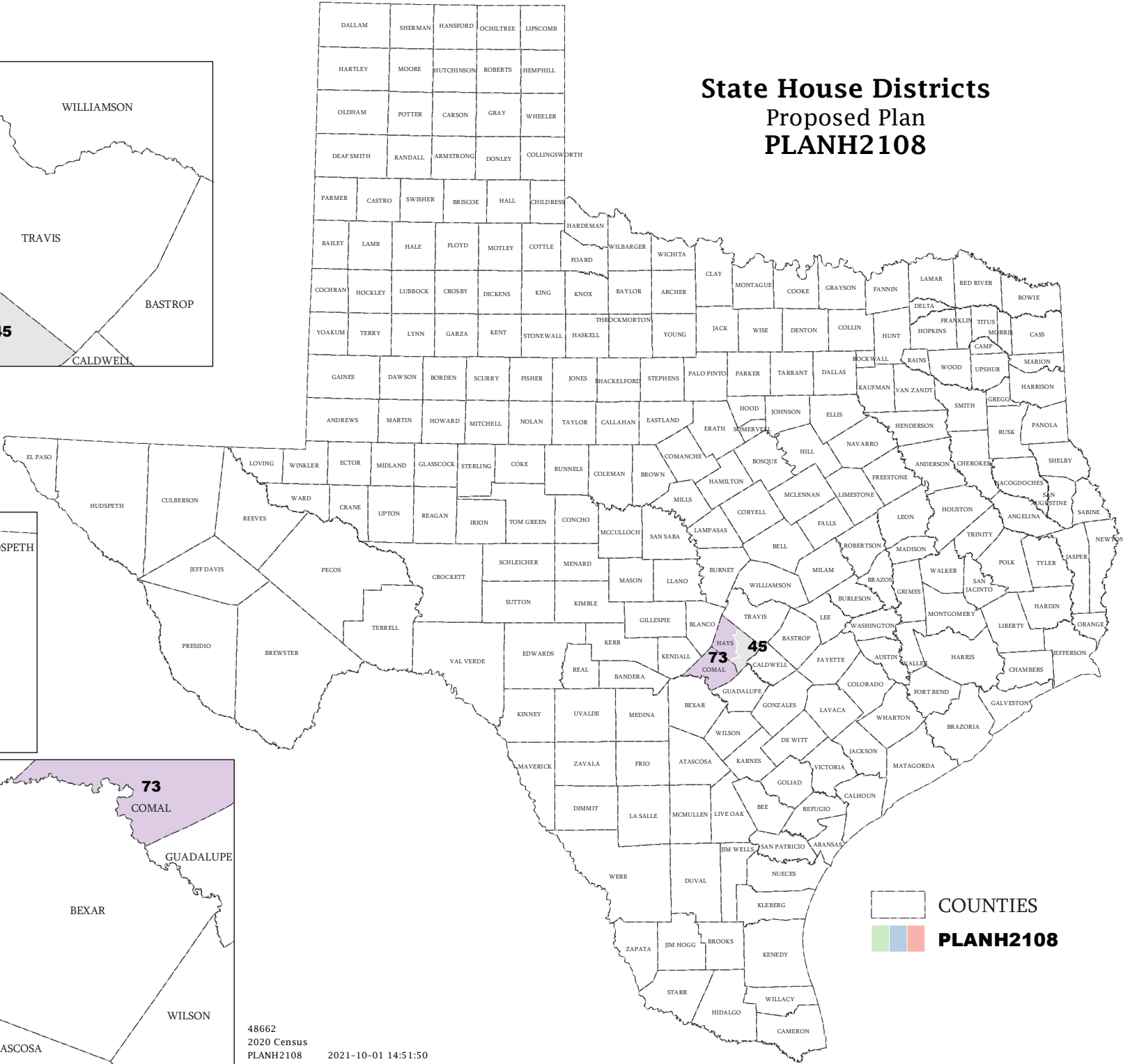
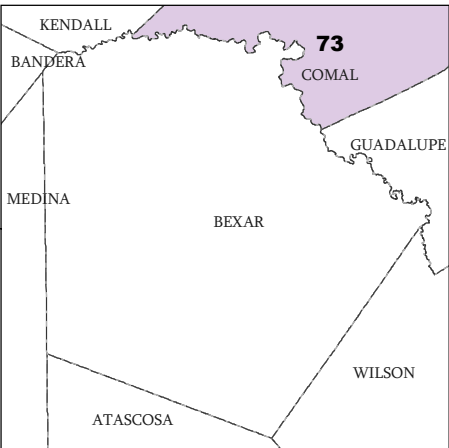
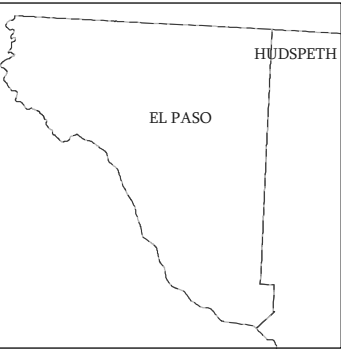
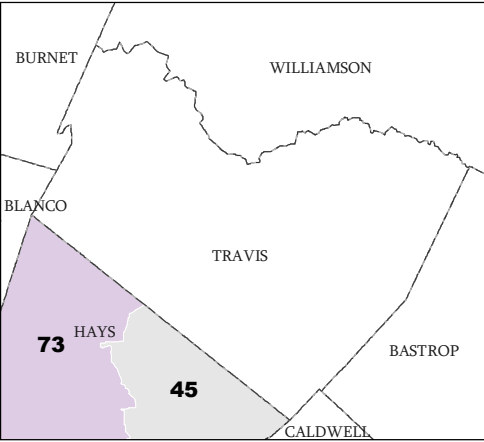
The American Community Survey provided estimated citizen voting age population (CVAP) data at the block group level in a Special Tabulation. Because the MOE can only be calculated using whole block groups, all block groups with more than 50% of the population in a district are included in the analysis. The Red-118 report provides a summary of the block groups used in the analysis.
 The percent for each CVAP population category is that group's CVAP divided by the CVAP total.
 Numbers in parentheses are margins of error at 90% confidence level.

Incumbents by District

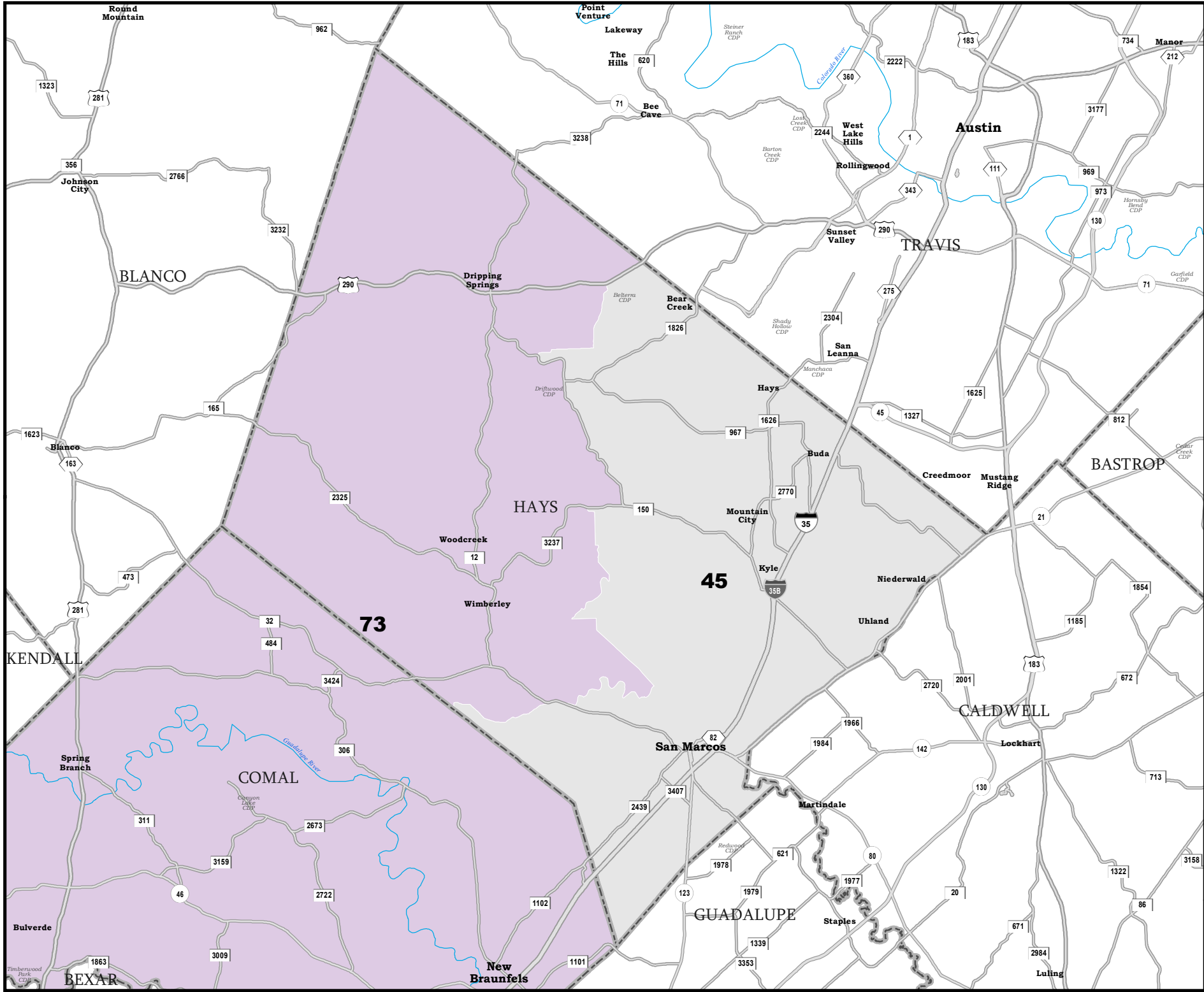
HOUSE DISTRICTS - PLANH2108

District	Incumbents
45	Zwiener - D
73	Isaac - R

State House Districts Proposed Plan PLANH2108



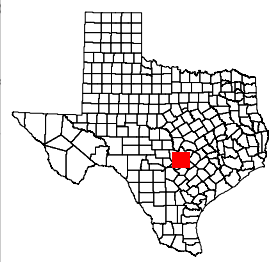
COUNTIES
PLANH2108



HAYS COUNTY

State House Districts Proposed Plan PLANH2108

 COUNTIES
 **PLANH2108**



48662
 2020 Census
 PLANH2108 2021-10-01 14:51:50



Map ID 5900
10/01/21 14:57:59