

District Population Analysis with County Subtotals

HOUSE DISTRICTS - PLANH2139

Total State Population	29,145,505
Total Districts Required	150
Ideal District Population	194,303
Unassigned Population	28,739,821
Districts in Plan	2
Unassigned Geography	Yes
Districts Contiguous	Yes

	Population	-----Deviation-----	
		Total	Percent
Plan Overall Range		1,520	0.79%
Smallest District (50)	202,082	7,779	4.00%
Largest District (46)	203,602	9,299	4.79%
Average (mean)	202,842	8,539	4.40%

PLANH2139

District Population Analysis with County Subtotals

HOUSE DISTRICTS - PLANH2139

	Deviation		Total	Anglo	Non-Anglo	Asian	Black	Hispanic	B+H	%Anglo	%Non-Anglo	%Asian	%Black	%Hispanic	%B+H
DISTRICT 46	9,299	Total:	203,602	71,364	132,238	15,485	39,976	76,170	113,536	35.1	64.9	7.6	19.6	37.4	55.8
	4.79 %	VAP:	151,724	58,604	93,120	11,202	29,048	51,430	79,165	38.6	61.4	7.4	19.1	33.9	52.2
Travis (16%)			203,602	71,364	132,238	15,485	39,976	76,170	113,536	35.1	64.9	7.6	19.6	37.4	55.8
DISTRICT 50	7,779	Total:	202,082	61,970	140,112	22,673	30,065	87,188	114,623	30.7	69.3	11.2	14.9	43.1	56.7
	4.00 %	VAP:	158,533	54,886	103,647	18,162	22,592	61,888	82,962	34.6	65.4	11.5	14.3	39.0	52.3
Travis (16%)			202,082	61,970	140,112	22,673	30,065	87,188	114,623	30.7	69.3	11.2	14.9	43.1	56.7

**Population and Voter Data
 with Voter Registration Comparison
 HOUSE DISTRICTS - PLANH2139**

District	Deviation		Total	Population						General Election	Turnout	Total Voter Registration			Non-Suspense Voter Registration		
				%Anglo	%Non-Anglo	%Asian	%Black	%Hispanic	%B+H			Total	SSVR	TO/VR	Total	SSVR	TO/VR
46	9,299	Total:	203,602	35.1	64.9	7.6	19.6	37.4	55.8	2020	87,570	124,771	18.8 %	70.2 %	114,983	18.9 %	76.2 %
	4.79%	VAP:	151,724	38.6	61.4	7.4	19.1	33.9	52.2	2018	62,621	107,347	18.6 %	58.3 %	95,422	18.9 %	65.6 %
50	7,779	Total:	202,082	30.7	69.3	11.2	14.9	43.1	56.7	2020	72,340	109,847	19.2 %	65.9 %	98,938	19.4 %	73.1 %
	4.00%	VAP:	158,533	34.6	65.4	11.5	14.3	39.0	52.3	2018	53,178	98,517	19.2 %	54.0 %	84,101	19.6 %	63.2 %

Plan Fit Verification
HOUSE DISTRICTS
PLANH2139 Compared with PLANH2101

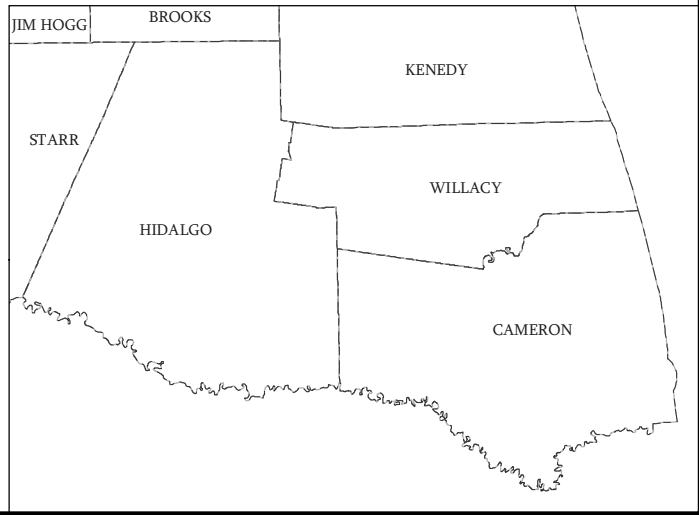
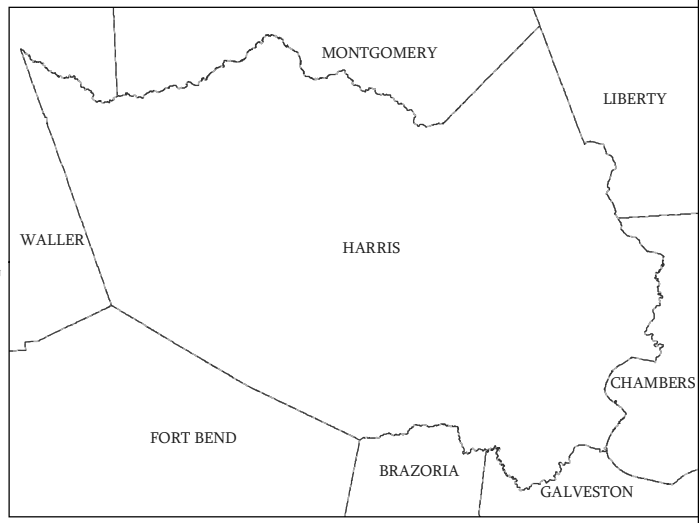
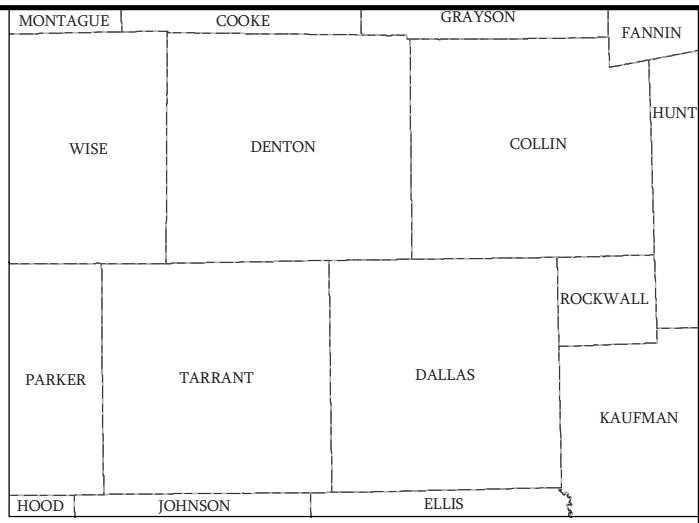
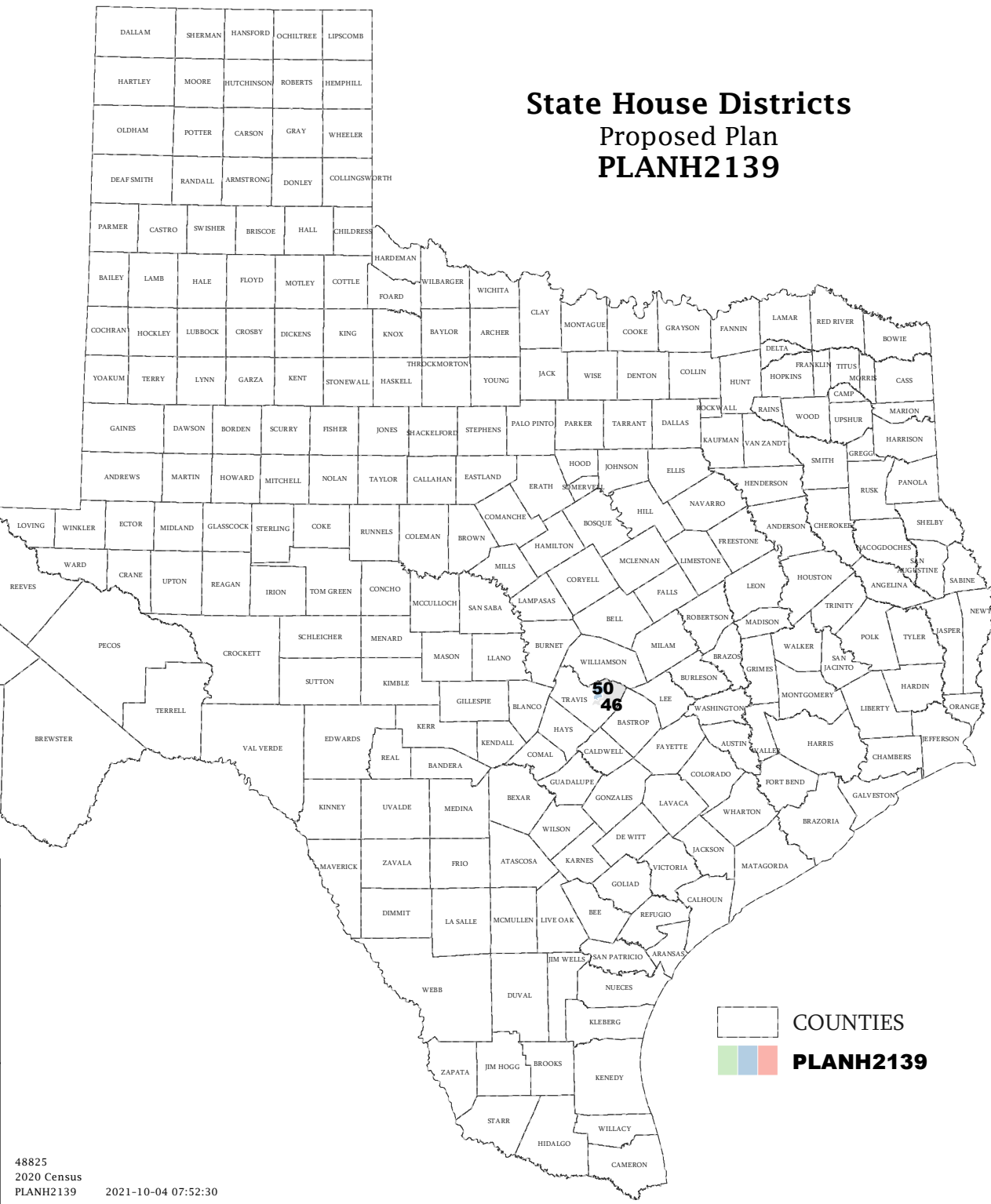
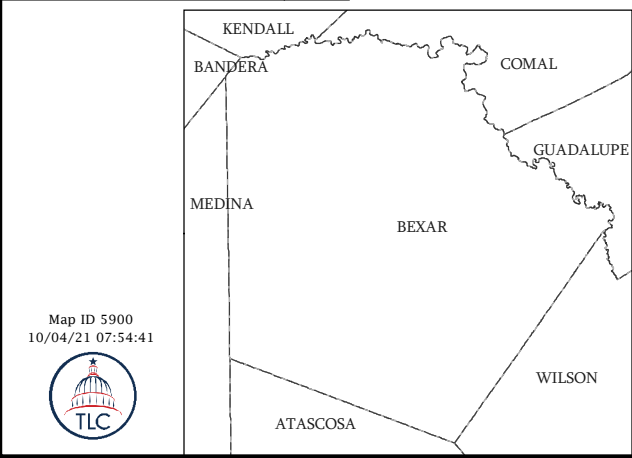
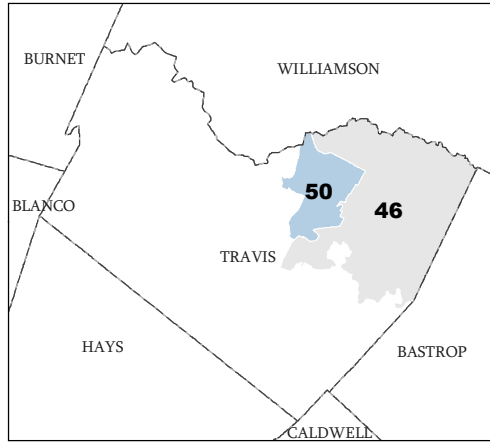
The amendment fits into the base plan.

Incumbents by District

HOUSE DISTRICTS - PLANH2139

District	Incumbents
46	Cole - D
50	Israel - D

State House Districts Proposed Plan PLANH2139

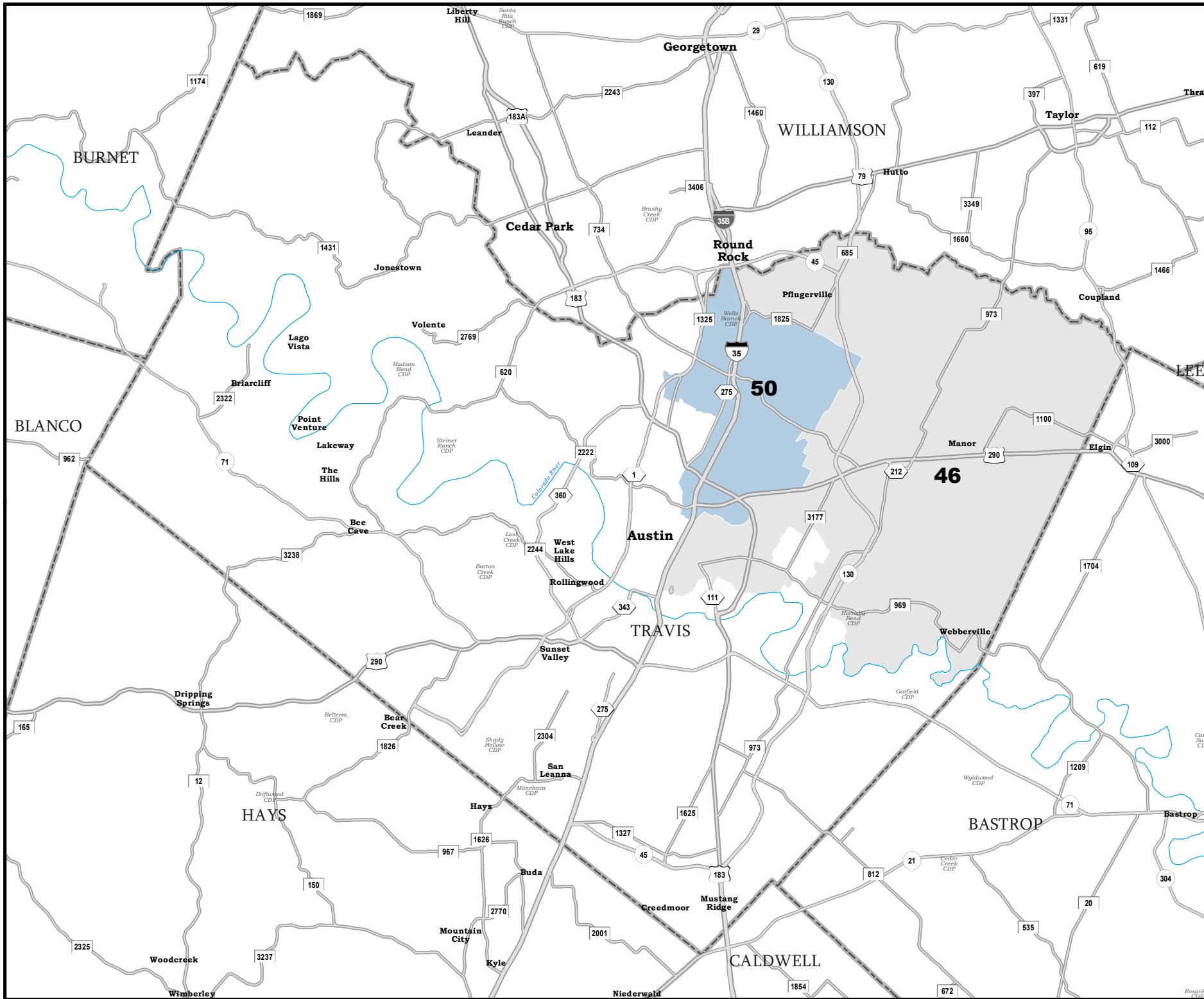


COUNTIES
PLANH2139

Map ID 5900
10/04/21 07:54:41



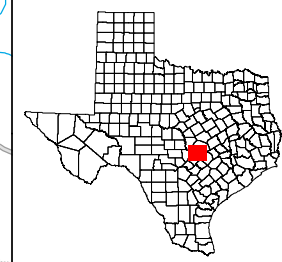
48825
2020 Census
PLANH2139 2021-10-04 07:52:30



TRAVIS COUNTY

State House Districts Proposed Plan PLANH2139

 COUNTIES
 **PLANH2139**



Map ID 5900
10/04/21 07:54:41



48825
2020 Census
PLANH2139 2021-10-04 07:52:30