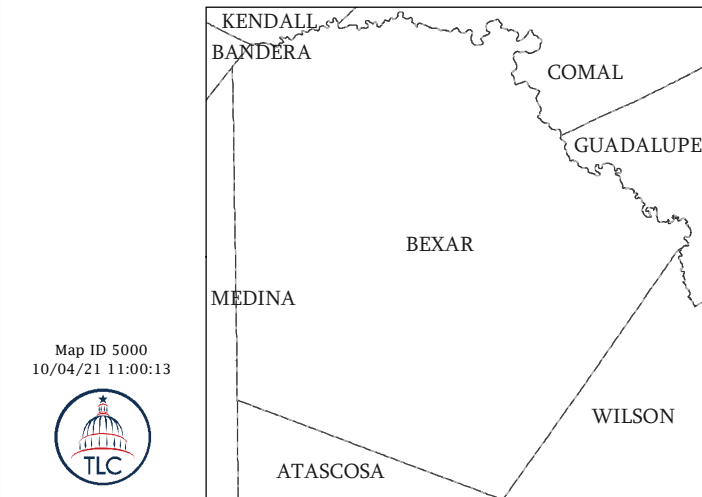
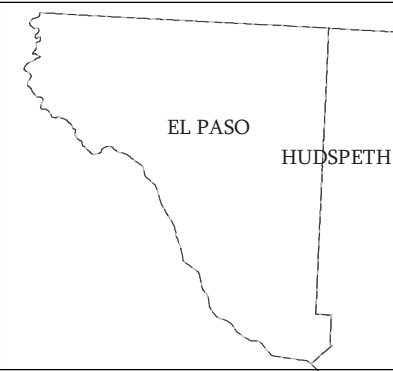
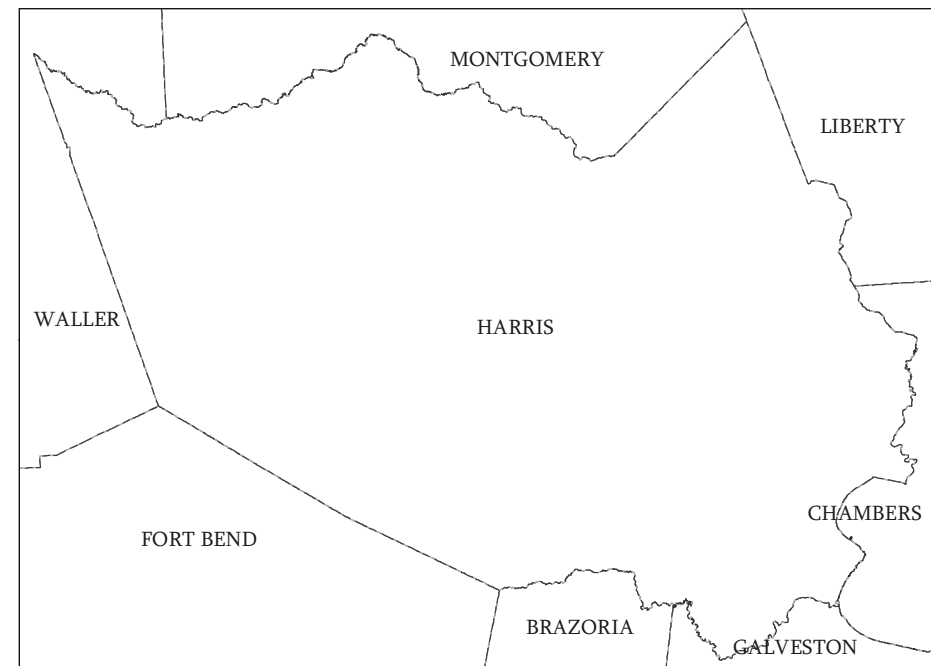
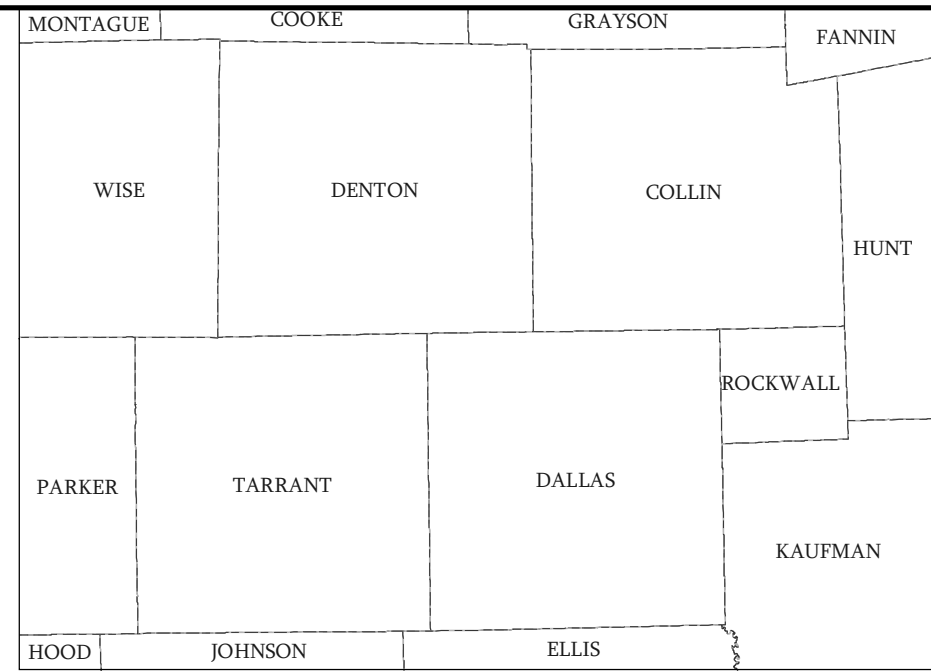
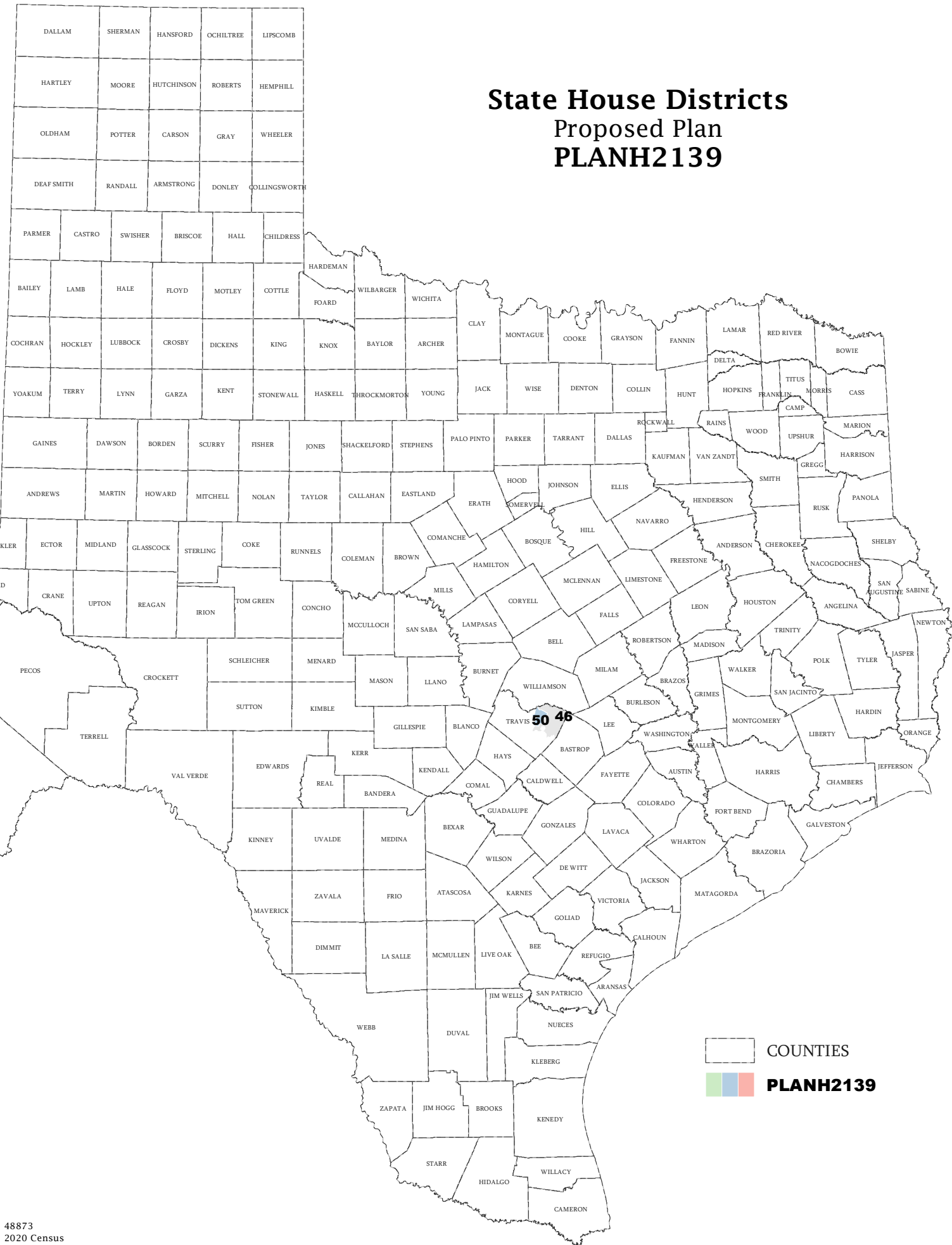
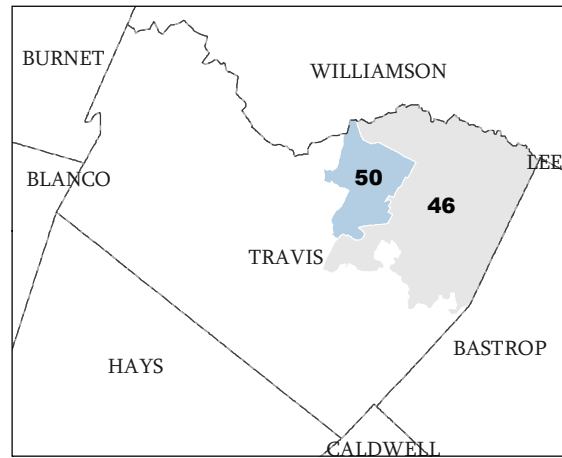


# State House Districts Proposed Plan **PLANH2139**



COUNTIES  




**PLANH2139**

Map ID 5000  
10/04/21 11:00:13



48873  
2020 Census  
PLANH2139 2021-10-04 07:52:30