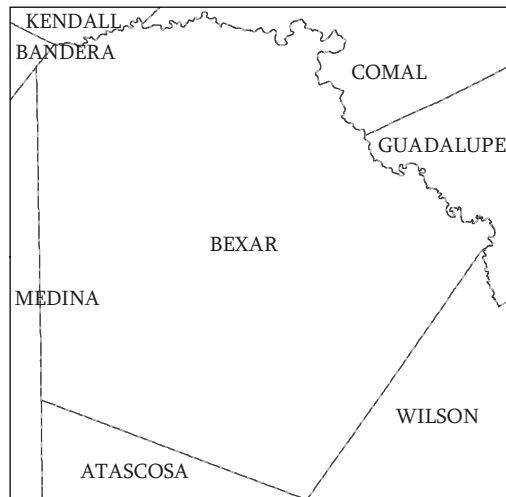
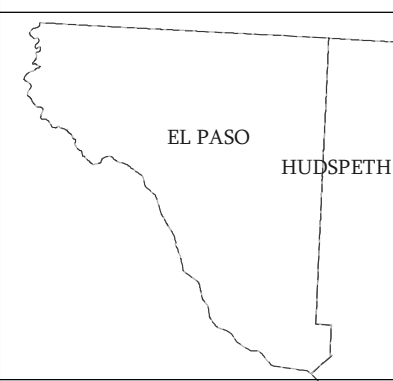
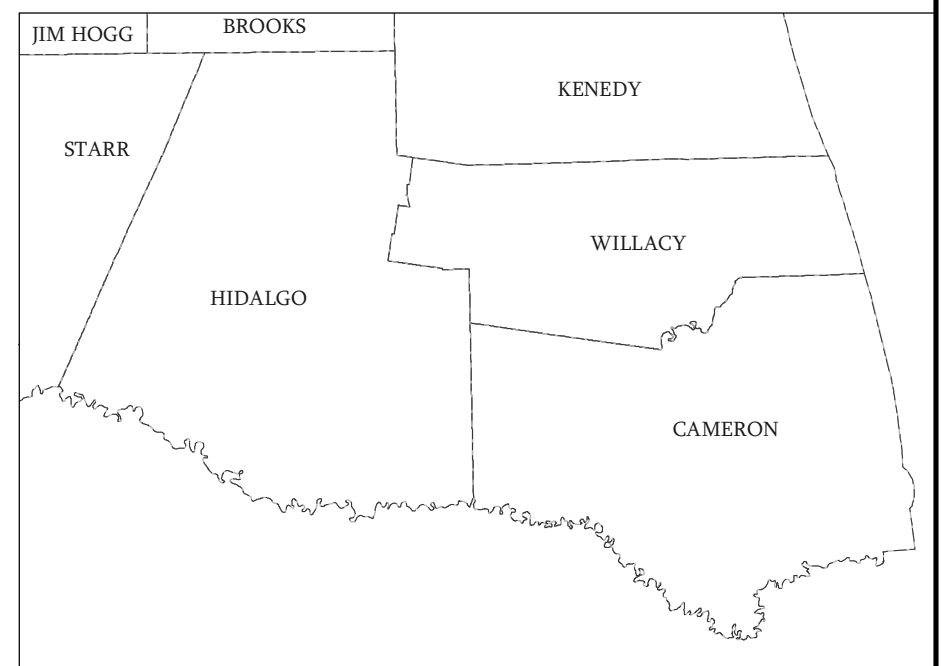
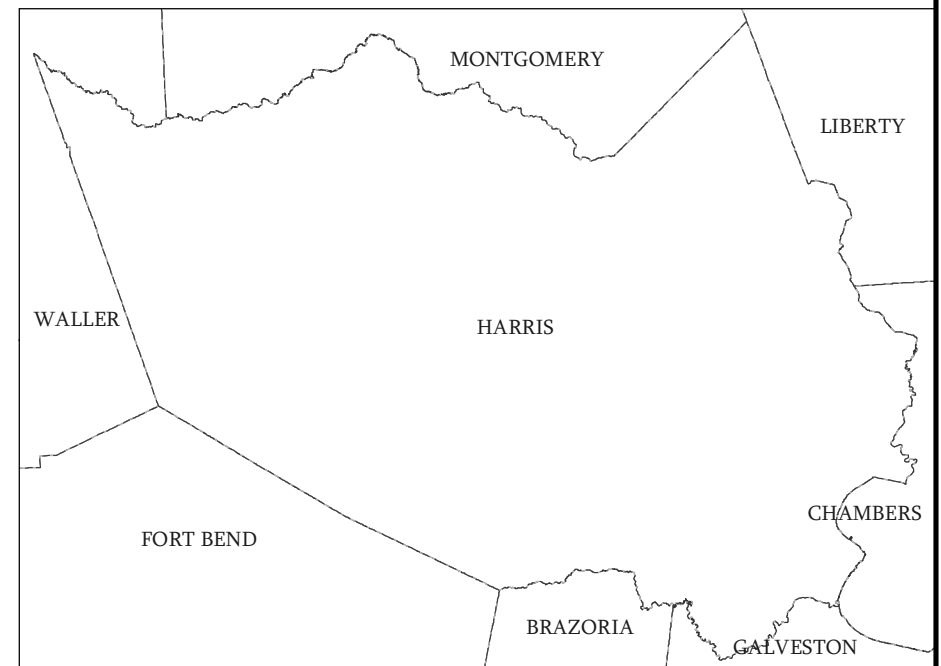
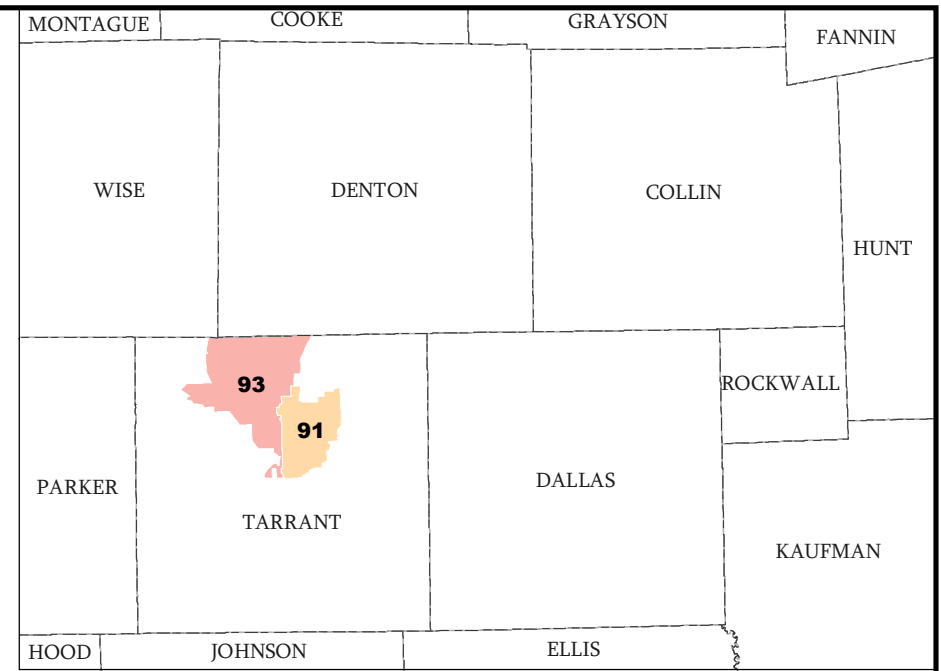
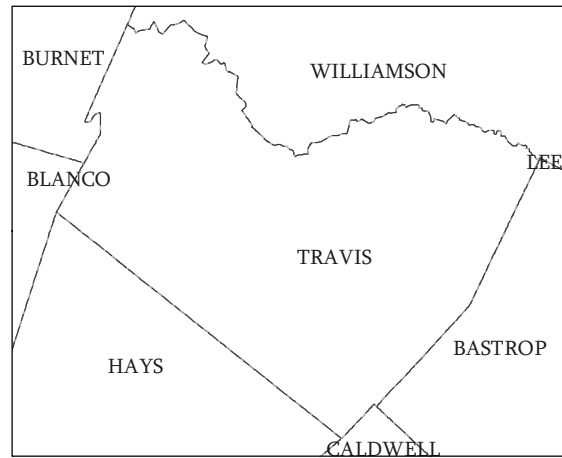
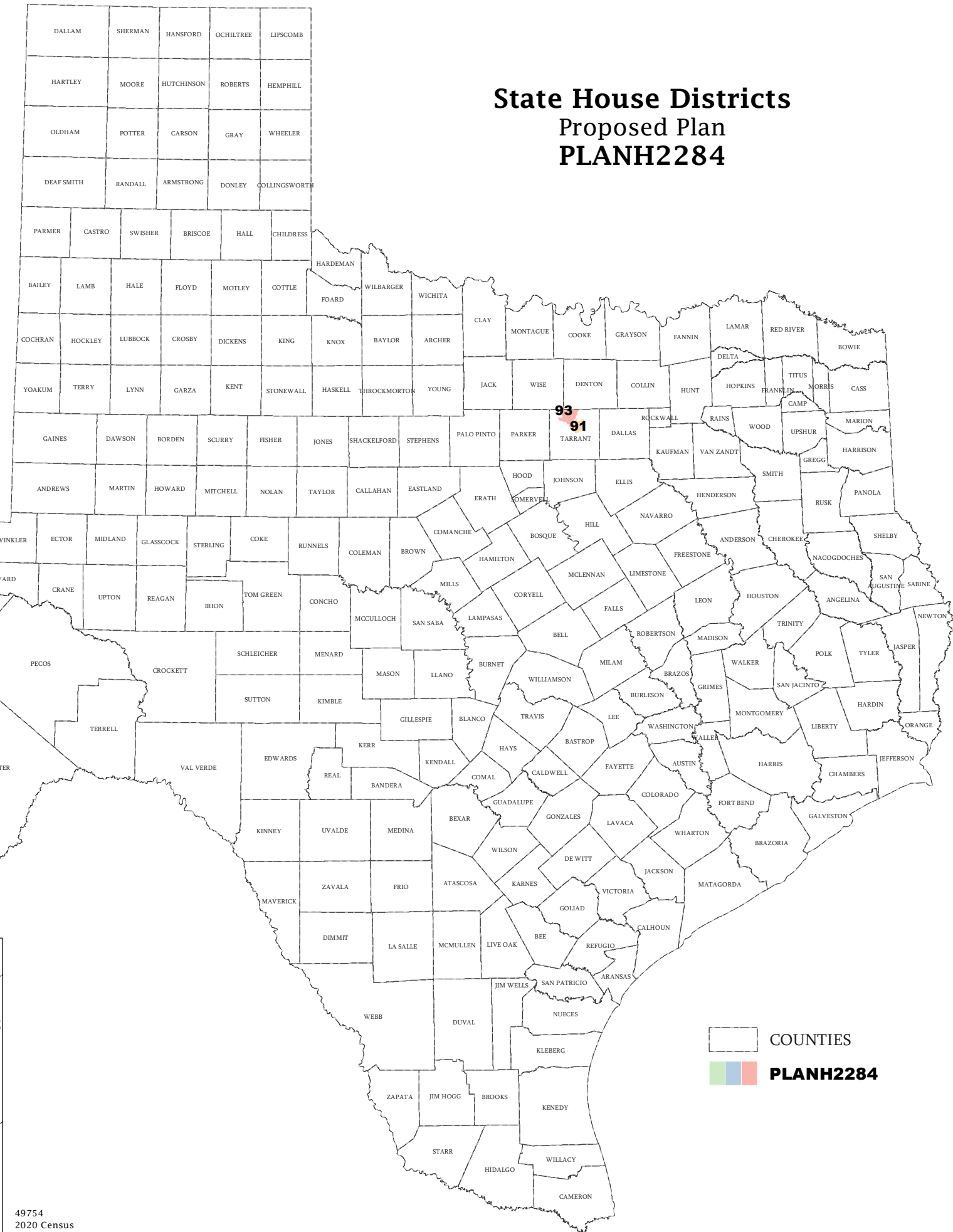


# State House Districts Proposed Plan PLANH2284



COUNTIES  
 PLANH2284

Map ID 5000  
10/12/21 15:23:05



49754  
2020 Census  
PLANH2284 2021-10-12 14:28:55