District Population Analysis with County Subtotals

SENATE DISTRICTS - PLANS2129

Total State Population	29,145,505
Total Districts Required	31
Ideal District Population	940,178
Unassigned Population	0
Districts in Plan	31
Unassigned Geography	No
Districts Contiguous	Yes

	Population	--------Deviation--------	
		Total	Percent
Plan Overall Range		26,171	2.78%
Smallest District (5)	926,544	-13,634	-1.45%
Largest District (9)	952,715	12,537	1.33%
Average (mean)	940,178	5,070	0.54%

PLANS2129

District Population Analysis with County Subtotals

SENATE DISTRICTS - PLANS2129

	Deviation		Total	Anglo	Non-Anglo	Asian	Black	Hispanic	B+H	%Anglo	%Non-Anglo	%Asian	%Black	%Hispanic	%B+H
DISTRICT 1	-6,294	Total:	933,884	586,213	347,671	13,824	160,718	148,918	305,837	62.8	37.2	1.5	17.2	15.9	32.7
	-0.67 %	VAP:	715,139	473,742	241,397	9,815	116,721	94,616	209,792	66.2	33.8	1.4	16.3	13.2	29.3
Bowie (100%)			92,893	55,855	37,038	1,506	25,188	7,602	32,451	60.1	39.9	1.6	27.1	8.2	34.9
Camp (100%)			12,464	6,734	5,730	154	2,092	3,222	5,262	54.0	46.0	1.2	16.8	25.9	42.2
Cass (100%)			28,454	21,028	7,426	199	4,941	1,336	6,224	73.9	26.1	0.7	17.4	4.7	21.9
Delta (100%)			5,230	4,189	1,041	63	402	394	765	80.1	19.9	1.2	7.7	7.5	14.6
Franklin (100%)			10,359	7,876	2,483	104	534	1,455	1,943	76.0	24.0	1.0	5.2	14.0	18.8
Gregg (100%)			124,239	68,050	56,189	2,137	27,498	24,040	50,879	54.8	45.2	1.7	22.1	19.3	41.0
Harrison (100%)			68,839	42,039	26,800	718	14,553	9,839	24,107	61.1	38.9	1.0	21.1	14.3	35.0
Hopkins (100%)			36,787	25,976	10,811	420	2,847	6,484	9,237	70.6	29.4	1.1	7.7	17.6	25.1
Lamar (100%)			50,088	35,354	14,734	645	7,310	4,412	11,570	70.6	29.4	1.3	14.6	8.8	23.1
Marion (100%)			9,725	6,869	2,856	96	2,026	389	2,380	70.6	29.4	1.0	20.8	4.0	24.5
Morris (100%)			11,973	7,716	4,257	98	2,705	1,182	3,850	64.4	35.6	0.8	22.6	9.9	32.2
Panola (100%)			22,491	16,098	6,393	178	3,509	2,190	5,633	71.6	28.4	0.8	15.6	9.7	25.0
Rains (100%)			12,164	10,130	2,034	103	360	1,109	1,446	83.3	16.7	0.8	3.0	9.1	11.9
Red River (100%)			11,587	8,499	3,088	97	1,895	766	2,608	73.3	26.7	0.8	16.4	6.6	22.5
Rusk (100%)			52,214	32,022	20,192	349	9,032	9,579	18,445	61.3	38.7	0.7	17.3	18.3	35.3
Sabine (100%)			9,894	8,307	1,587	82	852	393	1,200	84.0	16.0	0.8	8.6	4.0	12.1
Shelby (100%)			24,022	14,416	9,606	458	4,095	4,685	8,702	60.0	40.0	1.9	17.0	19.5	36.2
Smith (100%)			233,479	134,452	99,027	5,402	41,819	47,281	87,936	57.6	42.4	2.3	17.9	20.3	37.7
Titus (100%)			31,247	13,410	17,837	329	3,347	13,680	16,829	42.9	57.1	1.1	10.7	43.8	53.9
Upshur (100%)			40,892	31,287	9,605	319	3,592	3,986	7,462	76.5	23.5	0.8	8.8	9.7	18.2
Wood (100%)			44,843	35,906	8,937	367	2,121	4,894	6,908	80.1	19.9	0.8	4.7	10.9	15.4
DISTRICT 2	-11,992	Total:	928,186	534,254	393,932	11,090	98,520	267,187	359,620	57.6	42.4	1.2	10.6	28.8	38.7
	-1.28 %	VAP:	704,667	435,772	268,895	7,739	68,807	175,955	242,606	61.8	38.2	1.1	9.8	25.0	34.4
Austin (100%)			30,167	18,480	11,687	304	2,791	8,052	10,630	61.3	38.7	1.0	9.3	26.7	35.2
Bastrop (100%)			97,216	45,751	51,465	1,287	6,873	41,484	47,762	47.1	52.9	1.3	7.1	42.7	49.1
Burleson (100%)			17,642	11,258	6,384	118	2,145	3,712	5,737	63.8	36.2	0.7	12.2	21.0	32.5
Colorado (100%)			20,557	11,761	8,796	132	2,535	5,990	8,336	57.2	42.8	0.6	12.3	29.1	40.6
De Witt (100%)			19,824	10,854	8,970	105	1,867	6,890	8,564	54.8	45.2	0.5	9.4	34.8	43.2
Falls (100%)			16,968	8,707	8,261	106	4,023	3,965	7,845	51.3	48.7	0.6	23.7	23.4	46.2
Fayette (100%)			24,435	17,041	7,394	129	1,722	5,216	6,785	69.7	30.3	0.5	7.0	21.3	27.8
Freestone (100%)			19,435	12,817	6,618	143	3,038	3,155	6,112	65.9	34.1	0.7	15.6	16.2	31.4
Goliad (100%)			7,012	4,246	2,766	60	349	2,288	2,569	60.6	39.4	0.9	5.0	32.6	36.6
Gonzales (100%)			19,653	8,159	11,494	122	1,391	9,897	11,074	41.5	58.5	0.6	7.1	50.4	56.3
Henderson (100%)			82,150	61,854	20,296	794	5,694	11,242	16,696	75.3	24.7	1.0	6.9	13.7	20.3
Hill (100%)			35,874	24,123	11,751	278	2,527	7,884	10,291	67.2	32.8	0.8	7.0	22.0	28.7
Jackson (100%)			14,988	8,510	6,478	228	1,186	4,829	5,877	56.8	43.2	1.5	7.9	32.2	39.2

District Population Analysis with County Subtotals

SENATE DISTRICTS - PLANS2129

	Deviation		Total	Anglo	Non-Anglo	Asian	Black	Hispanic	B+H	%Anglo	%Non-Anglo	%Asian	%Black	%Hispanic	%B+H
DISTRICT 2	-11,992	Total:	928,186	534,254	393,932	11,090	98,520	267,187	359,620	57.6	42.4	1.2	10.6	28.8	38.7
	-1.28 %	VAP:	704,667	435,772	268,895	7,739	68,807	175,955	242,606	61.8	38.2	1.1	9.8	25.0	34.4
Karnes (100%)			14,710	5,388	9,322	196	1,265	7,734	8,910	36.6	63.4	1.3	8.6	52.6	60.6
Kaufman (100%)			145,310	78,626	66,684	3,026	24,448	36,165	59,668	54.1	45.9	2.1	16.8	24.9	41.1
Lavaca (100%)			20,337	14,564	5,773	114	1,497	3,936	5,316	71.6	28.4	0.6	7.4	19.4	26.1
Lee (100%)			17,478	10,612	6,866	123	1,945	4,479	6,287	60.7	39.3	0.7	11.1	25.6	36.0
Leon (100%)			15,719	11,659	4,060	153	1,059	2,446	3,469	74.2	25.8	1.0	6.7	15.6	22.1
Limestone (100%)			22,146	12,530	9,616	245	4,117	5,013	8,945	56.6	43.4	1.1	18.6	22.6	40.4
Milam (100%)			24,754	15,367	9,387	193	2,520	6,264	8,582	62.1	37.9	0.8	10.2	25.3	34.7
Navarro (100%)			52,624	26,996	25,628	586	7,248	16,049	22,992	51.3	48.7	1.1	13.8	30.5	43.7
Robertson (100%)			16,757	9,505	7,252	145	3,381	3,528	6,789	56.7	43.3	0.9	20.2	21.1	40.5
Van Zandt (100%)			59,541	47,986	11,555	481	2,018	7,071	9,001	80.6	19.4	0.8	3.4	11.9	15.1
Victoria (100%)			91,319	39,330	51,989	1,758	6,843	42,931	48,751	43.1	56.9	1.9	7.5	47.0	53.4
Wharton (100%)			41,570	18,130	23,440	264	6,038	16,967	22,632	43.6	56.4	0.6	14.5	40.8	54.4
DISTRICT 3	-679	Total:	939,499	580,026	359,473	25,177	136,704	178,593	310,660	61.7	38.3	2.7	14.6	19.0	33.1
	-0.07 %	VAP:	740,412	476,024	264,388	20,313	102,440	125,296	225,234	64.3	35.7	2.7	13.8	16.9	30.4
Anderson (100%)			57,922	33,098	24,824	543	12,253	11,111	23,107	57.1	42.9	0.9	21.2	19.2	39.9
Angelina (100%)			86,395	49,970	36,425	1,169	14,115	19,732	33,448	57.8	42.2	1.4	16.3	22.8	38.7
Brazos (100%)			233,849	123,035	110,814	16,856	27,910	63,067	88,787	52.6	47.4	7.2	11.9	27.0	38.0
Cherokee (100%)			50,412	30,095	20,317	418	7,069	11,797	18,714	59.7	40.3	0.8	14.0	23.4	37.1
Grimes (100%)			29,268	16,910	12,358	195	4,217	7,361	11,400	57.8	42.2	0.7	14.4	25.2	39.0
Hardin (100%)			56,231	46,934	9,297	608	3,559	3,417	6,891	83.5	16.5	1.1	6.3	6.1	12.3
Houston (100%)			22,066	12,957	9,109	186	5,462	3,071	8,439	58.7	41.3	0.8	24.8	13.9	38.2
Jasper (100%)			32,980	23,795	9,185	193	5,950	2,198	8,107	72.1	27.9	0.6	18.0	6.7	24.6
Madison (100%)			13,455	6,984	6,471	131	2,724	3,415	6,099	51.9	48.1	1.0	20.2	25.4	45.3
Nacogdoches (100%)			64,653	37,158	27,495	1,066	11,610	13,597	24,950	57.5	42.5	1.6	18.0	21.0	38.6
Newton (100%)			12,217	9,249	2,968	50	2,253	344	2,571	75.7	24.3	0.4	18.4	2.8	21.0
Orange (100%)			84,808	64,935	19,873	1,451	8,941	7,265	15,988	76.6	23.4	1.7	10.5	8.6	18.9
Polk (100%)			50,123	34,808	15,315	490	5,422	7,345	12,617	69.4	30.6	1.0	10.8	14.7	25.2
San Augustine (100%)			7,918	5,270	2,648	64	1,897	639	2,487	66.6	33.4	0.8	24.0	8.1	31.4
San Jacinto (100%)			27,402	19,170	8,232	176	2,412	4,822	7,143	70.0	30.0	0.6	8.8	17.6	26.1
Trinity (100%)			13,602	10,533	3,069	100	1,269	1,314	2,561	77.4	22.6	0.7	9.3	9.7	18.8
Tyler (100%)			19,798	15,302	4,496	146	2,282	1,520	3,771	77.3	22.7	0.7	11.5	7.7	19.0
Walker (100%)			76,400	39,823	36,577	1,335	17,359	16,578	33,580	52.1	47.9	1.7	22.7	21.7	44.0
DISTRICT 4	-1,227	Total:	938,951	496,751	442,200	39,331	138,641	246,887	380,495	52.9	47.1	4.2	14.8	26.3	40.5
	-0.13 %	VAP:	699,063	395,631	303,432	27,852	99,526	161,255	258,356	56.6	43.4	4.0	14.2	23.1	37.0
Jefferson (100%)			256,526	96,047	160,479	11,256	88,504	58,915	145,686	37.4	62.6	4.4	34.5	23.0	56.8

District Population Analysis with County Subtotals

SENATE DISTRICTS - PLANS2129

	Deviation		Total	Anglo	Non-Anglo	Asian	Black	Hispanic	B+H	%Anglo	%Non-Anglo	%Asian	%Black	%Hispanic	%B+H
DISTRICT 4	-1,227	Total:	938,951	496,751	442,200	39,331	138,641	246,887	380,495	52.9	47.1	4.2	14.8	26.3	40.5
	-0.13 %	VAP:	699,063	395,631	303,432	27,852	99,526	161,255	258,356	56.6	43.4	4.0	14.2	23.1	37.0
Liberty (100%)			91,628	50,044	41,584	734	8,052	30,797	38,563	54.6	45.4	0.8	8.8	33.6	42.1
Montgomery (95%)			590,797	350,660	240,137	27,341	42,085	157,175	196,246	59.4	40.6	4.6	7.1	26.6	33.2
DISTRICT 5	-13,634	Total:	926,544	465,707	460,837	82,120	142,631	225,723	354,755	50.3	49.7	8.9	15.4	24.4	38.3
	-1.45 %	VAP:	685,060	370,941	314,119	55,676	95,772	149,842	239,252	54.1	45.9	8.1	14.0	21.9	34.9
Bell (86%)			317,527	129,297	188,230	17,324	91,416	78,635	161,645	40.7	59.3	5.5	28.8	24.8	50.9
Williamson (100%)			609,017	336,410	272,607	64,796	51,215	147,088	193,110	55.2	44.8	10.6	8.4	24.2	31.7
DISTRICT 6	9,839	Total:	950,017	99,951	850,066	25,912	145,117	682,068	817,604	10.5	89.5	2.7	15.3	71.8	86.1
	1.05 %	VAP:	681,571	85,611	595,960	20,075	103,358	472,038	570,458	12.6	87.4	2.9	15.2	69.3	83.7
Harris (20%)			950,017	99,951	850,066	25,912	145,117	682,068	817,604	10.5	89.5	2.7	15.3	71.8	86.1
DISTRICT 7	12,040	Total:	952,218	413,161	539,057	73,687	137,253	317,612	446,067	43.4	56.6	7.7	14.4	33.4	46.8
	1.28 %	VAP:	699,928	328,204	371,724	53,738	92,915	213,724	302,508	46.9	53.1	7.7	13.3	30.5	43.2
Harris (20%)			952,218	413,161	539,057	73,687	137,253	317,612	446,067	43.4	56.6	7.7	14.4	33.4	46.8
DISTRICT 8	1,400	Total:	941,578	468,089	473,489	195,938	111,375	149,323	255,908	49.7	50.3	20.8	11.8	15.9	27.2
	0.15 %	VAP:	699,443	371,184	328,259	137,448	76,682	99,841	174,266	53.1	46.9	19.7	11.0	14.3	24.9
Collin (88%)			941,578	468,089	473,489	195,938	111,375	149,323	255,908	49.7	50.3	20.8	11.8	15.9	27.2
DISTRICT 9	12,537	Total:	952,715	545,031	407,684	78,995	105,315	202,172	300,637	57.2	42.8	8.3	11.1	21.2	31.6
	1.33 %	VAP:	716,716	436,892	279,824	56,437	70,095	134,585	201,434	61.0	39.0	7.9	9.8	18.8	28.1
Tarrant (45%)			952,715	545,031	407,684	78,995	105,315	202,172	300,637	57.2	42.8	8.3	11.1	21.2	31.6
DISTRICT 10	11,018	Total:	951,196	326,467	624,729	65,420	271,947	280,658	543,064	34.3	65.7	6.9	28.6	29.5	57.1
	1.17 %	VAP:	710,053	273,418	436,635	49,351	191,789	186,336	373,789	38.5	61.5	7.0	27.0	26.2	52.6
Tarrant (45%)			951,196	326,467	624,729	65,420	271,947	280,658	543,064	34.3	65.7	6.9	28.6	29.5	57.1
DISTRICT 11	2,454	Total:	942,632	464,097	478,535	52,529	124,658	288,293	405,727	49.2	50.8	5.6	13.2	30.6	43.0
	0.26 %	VAP:	711,561	374,637	336,924	37,493	88,928	196,843	282,762	52.7	47.3	5.3	12.5	27.7	39.7
Aransas (100%)			23,830	15,816	8,014	655	394	6,158	6,486	66.4	33.6	2.7	1.7	25.8	27.2
Bee (100%)			31,047	8,600	22,447	307	2,558	19,392	21,804	27.7	72.3	1.0	8.2	62.5	70.2
Brazoria (100%)			372,031	161,833	210,198	29,997	61,118	115,202	173,026	43.5	56.5	8.1	16.4	31.0	46.5
Calhoun (100%)			20,106	8,374	11,732	1,169	534	9,858	10,271	41.6	58.4	5.8	2.7	49.0	51.1
Chambers (100%)			46,571	29,858	16,713	879	3,763	10,952	14,512	64.1	35.9	1.9	8.1	23.5	31.2
Galveston (100%)			350,682	191,358	159,324	15,636	49,174	88,636	135,263	54.6	45.4	4.5	14.0	25.3	38.6
Matagorda (100%)			36,255	15,355	20,900	856	4,330	15,455	19,466	42.4	57.6	2.4	11.9	42.6	53.7
Nueces (16%)			55,369	30,039	25,330	2,969	2,253	19,334	21,164	54.3	45.7	5.4	4.1	34.9	38.2
Refugio (100%)			6,741	2,864	3,877	61	534	3,306	3,735	42.5	57.5	0.9	7.9	49.0	55.4

District Population Analysis with County Subtotals

SENATE DISTRICTS - PLANS2129

	Deviation		Total	Anglo	Non-Anglo	Asian	Black	Hispanic	B+H	%Anglo	%Non-Anglo	%Asian	%Black	%Hispanic	%B+H
DISTRICT 12	2,053	Total:	942,231	503,738	438,493	111,181	118,541	189,813	302,200	53.5	46.5	11.8	12.6	20.1	32.1
	0.22 %	VAP:	706,507	400,511	305,996	78,572	83,037	127,895	207,881	56.7	43.3	11.1	11.8	18.1	29.4
Collin (3%)			35,809	18,092	17,717	4,921	4,903	7,035	11,742	50.5	49.5	13.7	13.7	19.6	32.8
Denton (100%)			906,422	485,646	420,776	106,260	113,638	182,778	290,458	53.6	46.4	11.7	12.5	20.2	32.0
DISTRICT 13	6,095	Total:	946,273	103,018	843,255	107,004	376,950	364,515	729,220	10.9	89.1	11.3	39.8	38.5	77.1
	0.65 %	VAP:	713,052	89,950	623,102	85,923	286,411	252,246	531,527	12.6	87.4	12.1	40.2	35.4	74.5
Fort Bend (24%)			194,319	27,427	166,892	37,139	81,740	49,315	128,705	14.1	85.9	19.1	42.1	25.4	66.2
Harris (16%)			751,954	75,591	676,363	69,865	295,210	315,200	600,515	10.1	89.9	9.3	39.3	41.9	79.9
DISTRICT 14	2,222	Total:	942,400	513,528	428,872	105,910	70,787	239,256	303,116	54.5	45.5	11.2	7.5	25.4	32.2
	0.24 %	VAP:	748,499	428,258	320,241	80,303	52,890	174,518	223,374	57.2	42.8	10.7	7.1	23.3	29.8
Travis (73%)			942,400	513,528	428,872	105,910	70,787	239,256	303,116	54.5	45.5	11.2	7.5	25.4	32.2
DISTRICT 15	10,356	Total:	950,534	272,681	677,853	83,034	208,895	383,586	583,133	28.7	71.3	8.7	22.0	40.4	61.3
	1.10 %	VAP:	719,578	230,703	488,875	64,693	152,683	266,712	414,444	32.1	67.9	9.0	21.2	37.1	57.6
Harris (20%)			950,534	272,681	677,853	83,034	208,895	383,586	583,133	28.7	71.3	8.7	22.0	40.4	61.3
DISTRICT 16	170	Total:	940,348	432,745	507,603	131,006	152,011	213,750	359,705	46.0	54.0	13.9	16.2	22.7	38.3
	0.02 %	VAP:	752,247	370,768	381,479	98,683	116,732	155,253	268,550	49.3	50.7	13.1	15.5	20.6	35.7
Dallas (36%)			940,348	432,745	507,603	131,006	152,011	213,750	359,705	46.0	54.0	13.9	16.2	22.7	38.3
DISTRICT 17	-2,341	Total:	937,837	367,576	570,261	123,172	167,213	274,536	432,361	39.2	60.8	13.1	17.8	29.3	46.1
	-0.25 %	VAP:	716,403	302,637	413,766	94,454	119,146	193,200	307,148	42.2	57.8	13.2	16.6	27.0	42.9
Harris (20%)			937,837	367,576	570,261	123,172	167,213	274,536	432,361	39.2	60.8	13.1	17.8	29.3	46.1
DISTRICT 18	-888	Total:	939,290	363,192	576,098	176,019	149,402	242,797	385,153	38.7	61.3	18.7	15.9	25.8	41.0
	-0.09 %	VAP:	679,750	279,437	400,313	125,087	103,287	163,714	263,582	41.1	58.9	18.4	15.2	24.1	38.8
Fort Bend (76%)			628,460	216,299	412,161	157,137	102,046	149,265	246,780	34.4	65.6	25.0	16.2	23.8	39.3
Harris (4%)			188,585	80,633	107,952	16,765	27,796	61,707	87,588	42.8	57.2	8.9	14.7	32.7	46.4
Montgomery (5%)			29,646	20,743	8,903	360	689	6,914	7,512	70.0	30.0	1.2	2.3	23.3	25.3
Waller (100%)			56,794	23,494	33,300	1,063	12,827	18,486	30,985	41.4	58.6	1.9	22.6	32.5	54.6
Washington (100%)			35,805	22,023	13,782	694	6,044	6,425	12,288	61.5	38.5	1.9	16.9	17.9	34.3
DISTRICT 19	235	Total:	940,413	191,422	748,991	29,597	109,387	615,441	710,085	20.4	79.6	3.1	11.6	65.4	75.5
	0.02 %	VAP:	685,060	157,478	527,582	20,922	75,527	429,021	497,985	23.0	77.0	3.1	11.0	62.6	72.7
Atascosa (14%)			7,059	2,007	5,052	63	115	4,768	4,841	28.4	71.6	0.9	1.6	67.5	68.6
Bexar (42%)			847,412	184,216	663,196	28,979	108,065	532,622	626,218	21.7	78.3	3.4	12.8	62.9	73.9
Frio (100%)			18,385	3,053	15,332	218	767	14,171	14,897	16.6	83.4	1.2	4.2	77.1	81.0
Maverick (100%)			57,887	1,574	56,313	295	307	54,936	55,107	2.7	97.3	0.5	0.5	94.9	95.2
Zavala (100%)			9,670	572	9,098	42	133	8,944	9,022	5.9	94.1	0.4	1.4	92.5	93.3

District Population Analysis with County Subtotals

SENATE DISTRICTS - PLANS2129

	Deviation		Total	Anglo	Non-Anglo	Asian	Black	Hispanic	B+H	%Anglo	%Non-Anglo	%Asian	%Black	%Hispanic	%B+H
DISTRICT 20	-9,688	Total:	930,490	88,085	842,405	11,789	9,118	819,269	824,920	9.5	90.5	1.3	1.0	88.0	88.7
	-1.03 %	VAP:	659,600	73,222	586,378	8,707	6,050	568,815	573,175	11.1	88.9	1.3	0.9	86.2	86.9
Brooks (100%)			7,076	724	6,352	48	47	6,242	6,271	10.2	89.8	0.7	0.7	88.2	88.6
Duval (100%)			9,831	937	8,894	66	208	7,962	8,133	9.5	90.5	0.7	2.1	81.0	82.7
Hidalgo (82%)			709,955	44,499	665,456	9,886	6,237	649,547	653,154	6.3	93.7	1.4	0.9	91.5	92.0
Jim Hogg (100%)			4,838	414	4,424	36	11	4,281	4,287	8.6	91.4	0.7	0.2	88.5	88.6
Jim Wells (100%)			38,891	6,963	31,928	216	414	30,835	31,082	17.9	82.1	0.6	1.1	79.3	79.9
Live Oak (100%)			11,335	5,968	5,367	66	275	4,790	5,031	52.7	47.3	0.6	2.4	42.3	44.4
San Patricio (100%)			68,755	26,613	42,142	1,278	1,725	38,220	39,491	38.7	61.3	1.9	2.5	55.6	57.4
Starr (100%)			65,920	1,171	64,749	152	162	64,393	64,454	1.8	98.2	0.2	0.2	97.7	97.8
Zapata (100%)			13,889	796	13,093	41	39	12,999	13,017	5.7	94.3	0.3	0.3	93.6	93.7
DISTRICT 21	867	Total:	941,045	254,068	686,977	25,375	72,355	585,170	649,654	27.0	73.0	2.7	7.7	62.2	69.0
	0.09 %	VAP:	697,310	212,203	485,107	19,264	53,304	406,550	455,937	30.4	69.6	2.8	7.6	58.3	65.4
Atascosa (86%)			41,922	14,059	27,863	333	621	26,410	26,843	33.5	66.5	0.8	1.5	63.0	64.0
Caldwell (100%)			45,883	16,560	29,323	444	2,932	25,468	28,025	36.1	63.9	1.0	6.4	55.5	61.1
Dimmit (100%)			8,615	898	7,717	94	129	7,487	7,570	10.4	89.6	1.1	1.5	86.9	87.9
Guadalupe (100%)			172,706	84,063	88,643	5,607	16,066	65,233	79,288	48.7	51.3	3.2	9.3	37.8	45.9
La Salle (100%)			6,664	1,467	5,197	28	259	4,908	5,132	22.0	78.0	0.4	3.9	73.6	77.0
McMullen (100%)			600	353	247	13	17	224	231	58.8	41.2	2.2	2.8	37.3	38.5
Travis (27%)			347,788	99,296	248,492	16,537	49,583	181,854	227,176	28.6	71.4	4.8	14.3	52.3	65.3
Webb (100%)			267,114	9,495	257,619	1,774	1,647	254,354	255,249	3.6	96.4	0.7	0.6	95.2	95.6
Wilson (100%)			49,753	27,877	21,876	545	1,101	19,232	20,140	56.0	44.0	1.1	2.2	38.7	40.5
DISTRICT 22	-13,149	Total:	927,029	559,063	367,966	18,084	105,608	222,406	320,948	60.3	39.7	2.0	11.4	24.0	34.6
	-1.40 %	VAP:	700,190	449,434	250,756	12,949	72,373	145,750	215,370	64.2	35.8	1.8	10.3	20.8	30.8
Bell (14%)			53,120	27,483	25,637	947	9,189	14,832	23,288	51.7	48.3	1.8	17.3	27.9	43.8
Bosque (100%)			18,235	13,621	4,614	148	503	3,321	3,737	74.7	25.3	0.8	2.8	18.2	20.5
Comanche (100%)			13,594	9,197	4,397	62	127	3,867	3,949	67.7	32.3	0.5	0.9	28.4	29.0
Coryell (100%)			83,093	46,213	36,880	3,238	15,290	16,482	30,436	55.6	44.4	3.9	18.4	19.8	36.6
Ellis (100%)			192,455	106,495	85,960	2,639	27,000	52,032	77,843	55.3	44.7	1.4	14.0	27.0	40.4
Erath (100%)			42,545	30,006	12,539	557	1,646	9,254	10,774	70.5	29.5	1.3	3.9	21.8	25.3
Hamilton (100%)			8,222	6,805	1,417	63	68	1,045	1,104	82.8	17.2	0.8	0.8	12.7	13.4
Hood (100%)			61,598	49,815	11,783	755	931	7,958	8,774	80.9	19.1	1.2	1.5	12.9	14.2
Johnson (100%)			179,927	119,226	60,701	2,852	8,888	42,613	50,684	66.3	33.7	1.6	4.9	23.7	28.2
McLennan (100%)			260,579	139,693	120,886	6,704	41,799	68,587	107,816	53.6	46.4	2.6	16.0	26.3	41.4
Mills (100%)			4,456	3,498	958	26	52	728	770	78.5	21.5	0.6	1.2	16.3	17.3
Somervell (100%)			9,205	7,011	2,194	93	115	1,687	1,773	76.2	23.8	1.0	1.2	18.3	19.3

District Population Analysis with County Subtotals

SENATE DISTRICTS - PLANS2129

	Deviation		Total	Anglo	Non-Anglo	Asian	Black	Hispanic	B+H	%Anglo	%Non-Anglo	%Asian	%Black	%Hispanic	%B+H
DISTRICT 23	-406	Total:	939,772	195,164	744,608	53,904	368,757	318,985	678,839	20.8	79.2	5.7	39.2	33.9	72.2
	-0.04 %	VAP:	693,287	167,029	526,258	41,321	269,762	209,212	474,995	24.1	75.9	6.0	38.9	30.2	68.5
Dallas (36%)			939,772	195,164	744,608	53,904	368,757	318,985	678,839	20.8	79.2	5.7	39.2	33.9	72.2
DISTRICT 24	-30	Total:	940,148	130,464	809,684	25,788	118,109	663,177	774,954	13.9	86.1	2.7	12.6	70.5	82.4
	0.00 %	VAP:	674,321	112,887	561,434	19,738	85,896	451,262	534,055	16.7	83.3	2.9	12.7	66.9	79.2
Dallas (28%)			733,419	97,078	636,341	18,175	90,967	525,100	611,145	13.2	86.8	2.5	12.4	71.6	83.3
Tarrant (10%)			206,729	33,386	173,343	7,613	27,142	138,077	163,809	16.1	83.9	3.7	13.1	66.8	79.2
DISTRICT 25	47	Total:	940,225	545,437	394,788	39,123	39,944	299,580	333,489	58.0	42.0	4.2	4.2	31.9	35.5
	0.00 %	VAP:	728,670	448,031	280,639	27,832	28,315	209,069	234,410	61.5	38.5	3.8	3.9	28.7	32.2
Bandera (100%)			20,851	15,595	5,256	219	270	4,010	4,247	74.8	25.2	1.1	1.3	19.2	20.4
Bexar (11%)			221,769	105,537	116,232	21,252	14,645	79,282	91,831	47.6	52.4	9.6	6.6	35.7	41.4
Blanco (100%)			11,374	8,707	2,667	100	123	2,092	2,196	76.6	23.4	0.9	1.1	18.4	19.3
Burnet (100%)			49,130	34,810	14,320	629	1,011	11,199	12,068	70.9	29.1	1.3	2.1	22.8	24.6
Comal (100%)			161,501	105,250	56,251	3,517	5,409	43,590	48,172	65.2	34.8	2.2	3.3	27.0	29.8
Gillespie (100%)			26,725	19,884	6,841	213	245	5,766	5,941	74.4	25.6	0.8	0.9	21.6	22.2
Hays (100%)			241,067	121,568	119,499	10,226	13,050	92,871	103,966	50.4	49.6	4.2	5.4	38.5	43.1
Kendall (100%)			44,279	31,767	12,512	743	603	10,029	10,509	71.7	28.3	1.7	1.4	22.6	23.7
Kerr (100%)			52,598	35,791	16,807	851	1,127	13,598	14,502	68.0	32.0	1.6	2.1	25.9	27.6
Lampasas (100%)			21,627	15,132	6,495	512	1,079	4,179	5,135	70.0	30.0	2.4	5.0	19.3	23.7
Llano (100%)			21,243	17,530	3,713	194	233	2,508	2,687	82.5	17.5	0.9	1.1	11.8	12.6
Mason (100%)			3,953	2,948	1,005	21	40	883	909	74.6	25.4	0.5	1.0	22.3	23.0
McCulloch (100%)			7,630	4,904	2,726	65	197	2,369	2,517	64.3	35.7	0.9	2.6	31.0	33.0
Medina (100%)			50,748	22,324	28,424	528	1,762	25,455	26,930	44.0	56.0	1.0	3.5	50.2	53.1
San Saba (100%)			5,730	3,690	2,040	53	150	1,749	1,879	64.4	35.6	0.9	2.6	30.5	32.8
DISTRICT 26	-35	Total:	940,143	245,979	694,164	44,331	73,487	579,054	640,716	26.2	73.8	4.7	7.8	61.6	68.2
	0.00 %	VAP:	730,453	212,136	518,317	33,083	53,249	428,879	476,411	29.0	71.0	4.5	7.3	58.7	65.2
Bexar (47%)			940,143	245,979	694,164	44,331	73,487	579,054	640,716	26.2	73.8	4.7	7.8	61.6	68.2
DISTRICT 27	-8,972	Total:	931,206	130,678	800,528	13,297	21,632	764,644	780,880	14.0	86.0	1.4	2.3	82.1	83.9
	-0.95 %	VAP:	678,709	111,197	567,512	10,093	15,126	539,339	551,999	16.4	83.6	1.5	2.2	79.5	81.3
Cameron (100%)			421,017	37,107	383,910	3,637	3,410	376,680	378,477	8.8	91.2	0.9	0.8	89.5	89.9
Hidalgo (18%)			160,826	8,839	151,987	810	865	150,454	150,743	5.5	94.5	0.5	0.5	93.6	93.7
Kenedy (100%)			350	73	277	10	12	261	264	20.9	79.1	2.9	3.4	74.6	75.4
Kleberg (100%)			31,040	6,728	24,312	973	1,361	21,920	23,006	21.7	78.3	3.1	4.4	70.6	74.1
Nueces (84%)			297,809	76,126	221,683	7,656	15,426	197,718	210,316	25.6	74.4	2.6	5.2	66.4	70.6
Willacy (100%)			20,164	1,805	18,359	211	558	17,611	18,074	9.0	91.0	1.0	2.8	87.3	89.6

District Population Analysis with County Subtotals

SENATE DISTRICTS - PLANS2129

	Deviation		Total	Anglo	Non-Anglo	Asian	Black	Hispanic	B+H	%Anglo	%Non-Anglo	%Asian	%Black	%Hispanic	%B+H
DISTRICT 28	-6,764	Total:	933,414	490,093	443,321	22,449	67,352	340,985	400,569	52.5	47.5	2.4	7.2	36.5	42.9
	-0.72 %	VAP:	714,729	401,336	313,393	16,852	46,934	235,666	279,709	56.2	43.8	2.4	6.6	33.0	39.1
Baylor (100%)			3,465	2,797	668	22	113	439	534	80.7	19.3	0.6	3.3	12.7	15.4
Brown (100%)			38,095	26,672	11,423	382	1,881	8,211	9,884	70.0	30.0	1.0	4.9	21.6	25.9
Callahan (100%)			13,708	11,555	2,153	109	269	1,306	1,545	84.3	15.7	0.8	2.0	9.5	11.3
Coke (100%)			3,285	2,473	812	17	23	661	671	75.3	24.7	0.5	0.7	20.1	20.4
Coleman (100%)			7,684	6,013	1,671	58	236	1,192	1,396	78.3	21.7	0.8	3.1	15.5	18.2
Concho (100%)			3,303	2,097	1,206	47	105	1,033	1,121	63.5	36.5	1.4	3.2	31.3	33.9
Cottle (100%)			1,380	902	478	18	128	327	440	65.4	34.6	1.3	9.3	23.7	31.9
Crockett (100%)			3,098	1,080	2,018	23	36	1,920	1,945	34.9	65.1	0.7	1.2	62.0	62.8
Crosby (100%)			5,133	2,076	3,057	41	203	2,829	2,965	40.4	59.6	0.8	4.0	55.1	57.8
Dickens (100%)			1,770	1,178	592	21	64	512	548	66.6	33.4	1.2	3.6	28.9	31.0
Eastland (100%)			17,725	13,653	4,072	169	497	2,934	3,380	77.0	23.0	1.0	2.8	16.6	19.1
Edwards (100%)			1,422	651	771	26	17	718	725	45.8	54.2	1.8	1.2	50.5	51.0
Fisher (100%)			3,672	2,496	1,176	27	149	973	1,088	68.0	32.0	0.7	4.1	26.5	29.6
Floyd (100%)			5,402	2,079	3,323	39	207	3,067	3,228	38.5	61.5	0.7	3.8	56.8	59.8
Foard (100%)			1,095	845	250	12	33	197	220	77.2	22.8	1.1	3.0	18.0	20.1
Garza (100%)			5,816	2,162	3,654	56	381	3,272	3,554	37.2	62.8	1.0	6.6	56.3	61.1
Hale (100%)			32,522	10,693	21,829	243	1,807	19,489	21,052	32.9	67.1	0.7	5.6	59.9	64.7
Hardeman (100%)			3,549	2,441	1,108	30	195	818	983	68.8	31.2	0.8	5.5	23.0	27.7
Haskell (100%)			5,416	3,628	1,788	43	268	1,377	1,599	67.0	33.0	0.8	4.9	25.4	29.5
Irion (100%)			1,513	1,112	401	23	30	349	369	73.5	26.5	1.5	2.0	23.1	24.4
Jones (100%)			19,663	11,485	8,178	158	2,187	5,504	7,599	58.4	41.6	0.8	11.1	28.0	38.6
Kent (100%)			753	657	96	9	11	81	86	87.3	12.7	1.2	1.5	10.8	11.4
Kimble (100%)			4,286	3,136	1,150	60	37	986	1,013	73.2	26.8	1.4	0.9	23.0	23.6
King (100%)			265	230	35	4	8	25	31	86.8	13.2	1.5	3.0	9.4	11.7
Kinney (100%)			3,129	1,489	1,640	46	66	1,470	1,517	47.6	52.4	1.5	2.1	47.0	48.5
Knox (100%)			3,353	1,935	1,418	34	210	1,130	1,309	57.7	42.3	1.0	6.3	33.7	39.0
Lubbock (100%)			310,639	154,994	155,645	11,533	31,107	109,170	137,329	49.9	50.1	3.7	10.0	35.1	44.2
Lynn (100%)			5,596	2,960	2,636	34	151	2,352	2,482	52.9	47.1	0.6	2.7	42.0	44.4
Menard (100%)			1,962	1,231	731	10	33	662	690	62.7	37.3	0.5	1.7	33.7	35.2
Mitchell (100%)			8,990	4,328	4,662	71	1,072	3,454	4,457	48.1	51.9	0.8	11.9	38.4	49.6
Motley (100%)			1,063	858	205	18	18	153	166	80.7	19.3	1.7	1.7	14.4	15.6
Nolan (100%)			14,738	8,138	6,600	150	953	5,354	6,120	55.2	44.8	1.0	6.5	36.3	41.5
Real (100%)			2,758	1,940	818	28	50	692	731	70.3	29.7	1.0	1.8	25.1	26.5
Runnels (100%)			9,900	6,062	3,838	65	252	3,354	3,560	61.2	38.8	0.7	2.5	33.9	36.0
Schleicher (100%)			2,451	1,102	1,349	28	44	1,275	1,296	45.0	55.0	1.1	1.8	52.0	52.9
Scurry (100%)			16,932	8,637	8,295	140	812	7,139	7,853	51.0	49.0	0.8	4.8	42.2	46.4

District Population Analysis with County Subtotals

SENATE DISTRICTS - PLANS2129

	Deviation		Total	Anglo	Non-Anglo	Asian	Black	Hispanic	B+H	%Anglo	%Non-Anglo	%Asian	%Black	%Hispanic	%B+H
DISTRICT 28	-6,764	Total:	933,414	490,093	443,321	22,449	67,352	340,985	400,569	52.5	47.5	2.4	7.2	36.5	42.9
	-0.72 %	VAP:	714,729	401,336	313,393	16,852	46,934	235,666	279,709	56.2	43.8	2.4	6.6	33.0	39.1
Shackelford (100%)			3,105	2,612	493	33	46	363	394	84.1	15.9	1.1	1.5	11.7	12.7
Stephens (100%)			9,101	6,256	2,845	89	327	2,204	2,503	68.7	31.3	1.0	3.6	24.2	27.5
Sterling (100%)			1,372	867	505	29	22	449	465	63.2	36.8	2.1	1.6	32.7	33.9
Stonewall (100%)			1,245	958	287	9	41	226	256	76.9	23.1	0.7	3.3	18.2	20.6
Sutton (100%)			3,372	1,200	2,172	24	32	2,093	2,111	35.6	64.4	0.7	0.9	62.1	62.6
Taylor (100%)			143,208	87,316	55,892	4,299	14,655	34,756	47,874	61.0	39.0	3.0	10.2	24.3	33.4
Throckmorton (100%)			1,440	1,248	192	8	17	145	156	86.7	13.3	0.6	1.2	10.1	10.8
Tom Green (100%)			120,003	62,390	57,613	2,752	6,070	47,066	52,091	52.0	48.0	2.3	5.1	39.2	43.4
Uvalde (100%)			24,564	6,613	17,951	206	268	17,317	17,462	26.9	73.1	0.8	1.1	70.5	71.1
Val Verde (100%)			47,586	7,836	39,750	574	962	38,207	38,861	16.5	83.5	1.2	2.0	80.3	81.7
Wilbarger (100%)			12,887	7,012	5,875	632	1,259	3,734	4,910	54.4	45.6	4.9	9.8	29.0	38.1
DISTRICT 29	-1,258	Total:	938,920	119,735	819,185	19,400	40,502	763,382	793,683	12.8	87.2	2.1	4.3	81.3	84.5
	-0.13 %	VAP:	701,522	99,573	601,949	14,106	27,615	559,508	582,276	14.2	85.8	2.0	3.9	79.8	83.0
Brewster (100%)			9,546	4,948	4,598	164	287	3,963	4,176	51.8	48.2	1.7	3.0	41.5	43.7
Culberson (100%)			2,188	445	1,743	50	48	1,645	1,673	20.3	79.7	2.3	2.2	75.2	76.5
El Paso (100%)			865,657	98,219	767,438	18,392	38,200	715,351	743,885	11.3	88.7	2.1	4.4	82.6	85.9
Hudspeth (100%)			3,202	1,094	2,108	22	29	2,036	2,049	34.2	65.8	0.7	0.9	63.6	64.0
Jeff Davis (100%)			1,996	1,282	714	39	28	613	627	64.2	35.8	2.0	1.4	30.7	31.4
Loving (100%)			64	56	8	3	3	1	3	87.5	12.5	4.7	4.7	1.6	4.7
Pecos (100%)			15,193	3,473	11,720	183	630	10,845	11,376	22.9	77.1	1.2	4.1	71.4	74.9
Presidio (100%)			6,131	961	5,170	102	47	4,991	5,032	15.7	84.3	1.7	0.8	81.4	82.1
Reeves (100%)			14,748	1,697	13,051	205	332	12,510	12,748	11.5	88.5	1.4	2.3	84.8	86.4
Terrell (100%)			760	352	408	13	22	370	384	46.3	53.7	1.7	2.9	48.7	50.5
Ward (100%)			11,644	4,506	7,138	113	666	6,325	6,847	38.7	61.3	1.0	5.7	54.3	58.8
Winkler (100%)			7,791	2,702	5,089	114	210	4,732	4,883	34.7	65.3	1.5	2.7	60.7	62.7
DISTRICT 30	7,243	Total:	947,421	664,864	282,557	23,002	65,967	160,341	222,351	70.2	29.8	2.4	7.0	16.9	23.5
	0.77 %	VAP:	714,150	524,496	189,654	15,666	44,837	102,437	145,594	73.4	26.6	2.2	6.3	14.3	20.4
Archer (100%)			8,560	7,356	1,204	74	106	742	831	85.9	14.1	0.9	1.2	8.7	9.7
Clay (100%)			10,218	8,941	1,277	87	121	641	745	87.5	12.5	0.9	1.2	6.3	7.3
Collin (8%)			87,078	56,291	30,787	6,025	9,908	12,800	22,263	64.6	35.4	6.9	11.4	14.7	25.6
Cooke (100%)			41,668	29,404	12,264	446	1,687	8,519	10,062	70.6	29.4	1.1	4.0	20.4	24.1
Fannin (100%)			35,662	27,042	8,620	319	2,628	4,218	6,760	75.8	24.2	0.9	7.4	11.8	19.0
Grayson (100%)			135,543	95,211	40,332	2,686	9,856	20,868	30,196	70.2	29.8	2.0	7.3	15.4	22.3
Hunt (100%)			99,956	65,598	34,358	1,552	9,374	19,673	28,642	65.6	34.4	1.6	9.4	19.7	28.7
Jack (100%)			8,472	6,358	2,114	72	350	1,521	1,836	75.0	25.0	0.8	4.1	18.0	21.7
Montague (100%)			19,965	16,342	3,623	129	206	2,361	2,543	81.9	18.1	0.6	1.0	11.8	12.7

District Population Analysis with County Subtotals

SENATE DISTRICTS - PLANS2129

	Deviation		Total	Anglo	Non-Anglo	Asian	Black	Hispanic	B+H	%Anglo	%Non-Anglo	%Asian	%Black	%Hispanic	%B+H
DISTRICT 30	7,243	Total:	947,421	664,864	282,557	23,002	65,967	160,341	222,351	70.2	29.8	2.4	7.0	16.9	23.5
	0.77 %	VAP:	714,150	524,496	189,654	15,666	44,837	102,437	145,594	73.4	26.6	2.2	6.3	14.3	20.4
Palo Pinto (100%)			28,409	20,778	7,631	345	857	5,614	6,367	73.1	26.9	1.2	3.0	19.8	22.4
Parker (100%)			148,222	117,747	30,475	1,990	2,929	19,819	22,473	79.4	20.6	1.3	2.0	13.4	15.2
Rockwall (100%)			107,819	70,198	37,621	4,533	9,772	20,560	29,811	65.1	34.9	4.2	9.1	19.1	27.6
Wichita (100%)			129,350	79,694	49,656	3,968	16,588	25,803	41,265	61.6	38.4	3.1	12.8	19.9	31.9
Wise (100%)			68,632	50,495	18,137	644	1,261	13,694	14,767	73.6	26.4	0.9	1.8	20.0	21.5
Young (100%)			17,867	13,409	4,458	132	324	3,508	3,790	75.0	25.0	0.7	1.8	19.6	21.2
DISTRICT 31	-1,232	Total:	938,946	433,320	505,626	21,738	55,804	413,596	463,088	46.1	53.9	2.3	5.9	44.0	49.3
	-0.13 %	VAP:	689,050	344,651	344,399	14,737	37,634	277,942	313,130	50.0	50.0	2.1	5.5	40.3	45.4
Andrews (100%)			18,610	7,405	11,205	153	376	10,400	10,683	39.8	60.2	0.8	2.0	55.9	57.4
Armstrong (100%)			1,848	1,593	255	28	34	144	162	86.2	13.8	1.5	1.8	7.8	8.8
Bailey (100%)			6,904	2,190	4,714	19	91	4,540	4,600	31.7	68.3	0.3	1.3	65.8	66.6
Borden (100%)			631	528	103	14	16	86	95	83.7	16.3	2.2	2.5	13.6	15.1
Briscoe (100%)			1,435	1,008	427	13	30	368	391	70.2	29.8	0.9	2.1	25.6	27.2
Carson (100%)			5,807	4,873	934	33	91	558	636	83.9	16.1	0.6	1.6	9.6	11.0
Castro (100%)			7,371	2,328	5,043	49	155	4,784	4,905	31.6	68.4	0.7	2.1	64.9	66.5
Childress (100%)			6,664	3,852	2,812	93	672	1,942	2,585	57.8	42.2	1.4	10.1	29.1	38.8
Cochran (100%)			2,547	912	1,635	16	94	1,527	1,594	35.8	64.2	0.6	3.7	60.0	62.6
Collingsworth (100%)			2,652	1,617	1,035	32	148	832	955	61.0	39.0	1.2	5.6	31.4	36.0
Crane (100%)			4,675	1,342	3,333	39	102	3,158	3,237	28.7	71.3	0.8	2.2	67.6	69.2
Dallam (100%)			7,115	3,119	3,996	33	142	3,707	3,837	43.8	56.2	0.5	2.0	52.1	53.9
Dawson (100%)			12,456	4,590	7,866	86	1,004	6,767	7,665	36.8	63.2	0.7	8.1	54.3	61.5
Deaf Smith (100%)			18,583	4,233	14,350	78	290	13,925	14,080	22.8	77.2	0.4	1.6	74.9	75.8
Donley (100%)			3,258	2,537	721	42	227	356	561	77.9	22.1	1.3	7.0	10.9	17.2
Ector (100%)			165,171	51,023	114,148	2,940	9,522	100,051	108,362	30.9	69.1	1.8	5.8	60.6	65.6
Gaines (100%)			21,598	12,554	9,044	139	356	8,401	8,676	58.1	41.9	0.6	1.6	38.9	40.2
Glasscock (100%)			1,116	710	406	2	27	387	399	63.6	36.4	0.2	2.4	34.7	35.8
Gray (100%)			21,227	13,025	8,202	192	1,039	6,347	7,313	61.4	38.6	0.9	4.9	29.9	34.5
Hall (100%)			2,825	1,589	1,236	30	237	950	1,159	56.2	43.8	1.1	8.4	33.6	41.0
Hansford (100%)			5,285	2,552	2,733	15	43	2,615	2,643	48.3	51.7	0.3	0.8	49.5	50.0
Hartley (100%)			5,382	3,403	1,979	39	249	1,631	1,861	63.2	36.8	0.7	4.6	30.3	34.6
Hemphill (100%)			3,382	2,090	1,292	39	29	1,137	1,156	61.8	38.2	1.2	0.9	33.6	34.2
Hockley (100%)			21,537	9,752	11,785	97	803	10,624	11,295	45.3	54.7	0.5	3.7	49.3	52.4
Howard (100%)			34,860	15,672	19,188	561	2,113	16,174	17,929	45.0	55.0	1.6	6.1	46.4	51.4
Hutchinson (100%)			20,617	13,783	6,834	200	757	4,961	5,589	66.9	33.1	1.0	3.7	24.1	27.1
Lamb (100%)			13,045	4,981	8,064	41	544	7,449	7,904	38.2	61.8	0.3	4.2	57.1	60.6
Lipscomb (100%)			3,059	1,786	1,273	18	22	1,123	1,140	58.4	41.6	0.6	0.7	36.7	37.3

District Population Analysis with County Subtotals

SENATE DISTRICTS - PLANS2129

	Deviation		Total	Anglo	Non-Anglo	Asian	Black	Hispanic	B+H	%Anglo	%Non-Anglo	%Asian	%Black	%Hispanic	%B+H
DISTRICT 31	-1,232	Total:	938,946	433,320	505,626	21,738	55,804	413,596	463,088	46.1	53.9	2.3	5.9	44.0	49.3
	-0.13 %	VAP:	689,050	344,651	344,399	14,737	37,634	277,942	313,130	50.0	50.0	2.1	5.5	40.3	45.4
Martin (100%)			5,237	2,780	2,457	34	128	2,255	2,359	53.1	46.9	0.6	2.4	43.1	45.0
Midland (100%)			169,983	76,487	93,496	4,798	12,731	73,331	84,887	45.0	55.0	2.8	7.5	43.1	49.9
Moore (100%)			21,358	6,499	14,859	1,071	832	12,647	13,398	30.4	69.6	5.0	3.9	59.2	62.7
Ochiltree (100%)			10,015	4,245	5,770	58	66	5,470	5,510	42.4	57.6	0.6	0.7	54.6	55.0
Oldham (100%)			1,758	1,325	433	31	77	313	372	75.4	24.6	1.8	4.4	17.8	21.2
Parmer (100%)			9,869	3,187	6,682	36	137	6,504	6,575	32.3	67.7	0.4	1.4	65.9	66.6
Potter (100%)			118,525	50,153	68,372	6,757	14,438	45,193	58,528	42.3	57.7	5.7	12.2	38.1	49.4
Randall (100%)			140,753	95,457	45,296	3,550	6,592	31,583	37,395	67.8	32.2	2.5	4.7	22.4	26.6
Reagan (100%)			3,385	968	2,417	44	78	2,283	2,339	28.6	71.4	1.3	2.3	67.4	69.1
Roberts (100%)			827	717	110	15	21	50	65	86.7	13.3	1.8	2.5	6.0	7.9
Sherman (100%)			2,782	1,362	1,420	24	60	1,315	1,354	49.0	51.0	0.9	2.2	47.3	48.7
Swisher (100%)			6,971	3,219	3,752	44	524	3,147	3,597	46.2	53.8	0.6	7.5	45.1	51.6
Terry (100%)			11,831	4,599	7,232	78	540	6,569	7,009	38.9	61.1	0.7	4.6	55.5	59.2
Upton (100%)			3,308	1,318	1,990	32	120	1,797	1,886	39.8	60.2	1.0	3.6	54.3	57.0
Wheeler (100%)			4,990	3,469	1,521	53	137	1,227	1,345	69.5	30.5	1.1	2.7	24.6	27.0
Yoakum (100%)			7,694	2,488	5,206	72	110	4,968	5,057	32.3	67.7	0.9	1.4	64.6	65.7

Population and Voter Data
with Voter Registration Comparison

SENATE DISTRICTS - PLANS2129

			Population									Total Voter Registration			Non-Suspense Voter Registration		
District	Deviation		Total	%Anglo	%Non-Anglo	%Asian	%Black	%Hispanic	%B+H	General Election	Turnout	Total	SSVR	TO/VR	Total	SSVR	TO/VR
1	-6,294	Total:	933,884	62.8	37.2	1.5	17.2	15.9	32.7	2020	404,169	605,473	5.6 %	66.8 %	548,569	5.7 %	73.7 %
	-0.67%	VAP:	715,139	66.2	33.8	1.4	16.3	13.2	29.3	2018	306,226	576,572	5.1 %	53.1 %	523,095	5.2 %	58.5 %
2	-11,992	Total:	928,186	57.6	42.4	1.2	10.6	28.8	38.7	2020	389,105	576,149	15.2 %	67.5 %	526,844	15.1 %	73.9 %
	-1.28%	VAP:	704,667	61.8	38.2	1.1	9.8	25.0	34.4	2018	289,880	543,863	14.7 %	53.3 %	493,906	14.7 %	58.7 %
3	-679	Total:	939,499	61.7	38.3	2.7	14.6	19.0	33.1	2020	379,241	564,080	8.3 %	67.2 %	511,652	8.2 %	74.1 %
	-0.07%	VAP:	740,412	64.3	35.7	2.7	13.8	16.9	30.4	2018	285,752	537,380	7.9 %	53.2 %	484,425	7.9 %	59.0 %
4	-1,227	Total:	938,951	52.9	47.1	4.2	14.8	26.3	40.5	2020	381,708	548,885	10.5 %	69.5 %	492,811	10.6 %	77.5 %
	-0.13%	VAP:	699,063	56.6	43.4	4.0	14.2	23.1	37.0	2018	275,766	507,167	9.7 %	54.4 %	449,697	9.8 %	61.3 %
5	-13,634	Total:	926,544	50.3	49.7	8.9	15.4	24.4	38.3	2020	396,627	569,747	13.4 %	69.6 %	502,051	13.4 %	79.0 %
	-1.45%	VAP:	685,060	54.1	45.9	8.1	14.0	21.9	34.9	2018	282,435	500,245	13.0 %	56.5 %	431,919	13.1 %	65.4 %
6	9,839	Total:	950,017	10.5	89.5	2.7	15.3	71.8	86.1	2020	218,459	395,979	52.7 %	55.2 %	366,381	54.0 %	59.6 %
	1.05%	VAP:	681,571	12.6	87.4	2.9	15.2	69.3	83.7	2018	158,668	377,486	51.9 %	42.0 %	344,615	53.5 %	46.0 %
7	12,040	Total:	952,218	43.4	56.6	7.7	14.4	33.4	46.8	2020	389,822	552,285	18.9 %	70.6 %	511,850	19.2 %	76.2 %
	1.28%	VAP:	699,928	46.9	53.1	7.7	13.3	30.5	43.2	2018	279,633	509,877	17.8 %	54.8 %	463,289	18.2 %	60.4 %
8	1,400	Total:	941,578	49.7	50.3	20.8	11.8	15.9	27.2	2020	435,276	574,873	7.7 %	75.7 %	518,813	7.7 %	83.9 %
	0.15%	VAP:	699,443	53.1	46.9	19.7	11.0	14.3	24.9	2018	320,179	518,210	7.4 %	61.8 %	461,178	7.4 %	69.4 %
9	12,537	Total:	952,715	57.2	42.8	8.3	11.1	21.2	31.6	2020	431,274	598,461	11.2 %	72.1 %	531,787	11.2 %	81.1 %
	1.33%	VAP:	716,716	61.0	39.0	7.9	9.8	18.8	28.1	2018	320,231	550,012	10.7 %	58.2 %	476,174	10.7 %	67.3 %
10	11,018	Total:	951,196	34.3	65.7	6.9	28.6	29.5	57.1	2020	355,412	533,501	14.3 %	66.6 %	471,975	14.5 %	75.3 %
	1.17%	VAP:	710,053	38.5	61.5	7.0	27.0	26.2	52.6	2018	272,362	503,499	13.4 %	54.1 %	434,173	13.8 %	62.7 %
11	2,454	Total:	942,632	49.2	50.8	5.6	13.2	30.6	43.0	2020	404,753	594,069	18.7 %	68.1 %	535,716	18.8 %	75.6 %
	0.26%	VAP:	711,561	52.7	47.3	5.3	12.5	27.7	39.7	2018	294,799	553,066	18.4 %	53.3 %	492,250	18.6 %	59.9 %
12	2,053	Total:	942,231	53.5	46.5	11.8	12.6	20.1	32.1	2020	432,839	584,472	9.6 %	74.1 %	527,491	9.6 %	82.1 %
	0.22%	VAP:	706,507	56.7	43.3	11.1	11.8	18.1	29.4	2018	306,710	529,113	9.3 %	58.0 %	464,865	9.3 %	66.0 %
13	6,095	Total:	946,273	10.9	89.1	11.3	39.8	38.5	77.1	2020	290,634	470,406	16.7 %	61.8 %	427,958	17.2 %	67.9 %
	0.65%	VAP:	713,052	12.6	87.4	12.1	40.2	35.4	74.5	2018	217,647	449,438	15.8 %	48.4 %	403,454	16.4 %	53.9 %
14	2,222	Total:	942,400	54.5	45.5	11.2	7.5	25.4	32.2	2020	485,166	662,542	12.7 %	73.2 %	602,376	12.7 %	80.5 %
	0.24%	VAP:	748,499	57.2	42.8	10.7	7.1	23.3	29.8	2018	389,828	611,970	12.6 %	63.7 %	531,850	12.7 %	73.3 %
15	10,356	Total:	950,534	28.7	71.3	8.7	22.0	40.4	61.3	2020	356,701	521,127	20.2 %	68.4 %	478,814	20.6 %	74.5 %
	1.10%	VAP:	719,578	32.1	67.9	9.0	21.2	37.1	57.6	2018	269,256	489,604	19.4 %	55.0 %	441,541	20.0 %	61.0 %
16	170	Total:	940,348	46.0	54.0	13.9	16.2	22.7	38.3	2020	409,995	563,091	10.0 %	72.8 %	499,453	10.0 %	82.1 %
	0.02%	VAP:	752,247	49.3	50.7	13.1	15.5	20.6	35.7	2018	328,229	530,888	9.8 %	61.8 %	460,330	9.9 %	71.3 %
17	-2,341	Total:	937,837	39.2	60.8	13.1	17.8	29.3	46.1	2020	393,789	551,042	15.0 %	71.5 %	505,606	15.2 %	77.9 %
	-0.25%	VAP:	716,403	42.2	57.8	13.2	16.6	27.0	42.9	2018	298,474	521,478	14.3 %	57.2 %	470,225	14.5 %	63.5 %
18	-888	Total:	939,290	38.7	61.3	18.7	15.9	25.8	41.0	2020	406,403	548,161	15.0 %	74.1 %	509,033	15.1 %	79.8 %
	-0.09%	VAP:	679,750	41.1	58.9	18.4	15.2	24.1	38.8	2018	282,574	482,485	14.6 %	58.6 %	441,345	14.8 %	64.0 %
19	235	Total:	940,413	20.4	79.6	3.1	11.6	65.4	75.5	2020	316,044	521,055	51.4 %	60.7 %	464,382	52.5 %	68.1 %
	0.02%	VAP:	685,060	23.0	77.0	3.1	11.0	62.6	72.7	2018	209,705	476,344	51.5 %	44.0 %	420,991	52.9 %	49.8 %
20	-9,688	Total:	930,490	9.5	90.5	1.3	1.0	88.0	88.7	2020	257,991	453,778	77.1 %	56.9 %	421,228	77.8 %	61.2 %
	-1.03%	VAP:	659,600	11.1	88.9	1.3	0.9	86.2	86.9	2018	177,830	426,126	77.8 %	41.7 %	393,264	78.6 %	45.2 %

For technical reasons, election results in Texas Legislative Council reports may vary slightly from the official election results. Complete official results for all elections are maintained by the Office of the Texas Secretary of State.
SSVR = Spanish surname voter registration

Population and Voter Data
with Voter Registration Comparison

SENATE DISTRICTS - PLANS2129

			Population									Total Voter Registration			Non-Suspense Voter Registration		
District	Deviation		Total	%Anglo	%Non-Anglo	%Asian	%Black	%Hispanic	%B+H	General Election	Turnout	Total	SSVR	TO/VR	Total	SSVR	TO/VR
21	867	Total:	941,045	27.0	73.0	2.7	7.7	62.2	69.0	2020	337,280	544,369	44.7 %	62.0 %	496,245	45.2 %	68.0 %
	0.09%	VAP:	697,310	30.4	69.6	2.8	7.6	58.3	65.4	2018	243,042	496,491	45.9 %	49.0 %	446,173	47.0 %	54.5 %
22	-13,149	Total:	927,029	60.3	39.7	2.0	11.4	24.0	34.6	2020	376,611	554,520	12.2 %	67.9 %	502,942	12.2 %	74.9 %
	-1.40%	VAP:	700,190	64.2	35.8	1.8	10.3	20.8	30.8	2018	277,821	510,700	11.7 %	54.4 %	459,303	11.7 %	60.5 %
23	-406	Total:	939,772	20.8	79.2	5.7	39.2	33.9	72.2	2020	347,182	538,055	15.3 %	64.5 %	489,609	15.7 %	70.9 %
	-0.04%	VAP:	693,287	24.1	75.9	6.0	38.9	30.2	68.5	2018	271,007	515,814	14.0 %	52.5 %	464,600	14.4 %	58.3 %
24	-30	Total:	940,148	13.9	86.1	2.7	12.6	70.5	82.4	2020	217,484	381,120	43.6 %	57.1 %	346,639	45.0 %	62.7 %
	0.00%	VAP:	674,321	16.7	83.3	2.9	12.7	66.9	79.2	2018	167,904	360,888	42.1 %	46.5 %	324,196	43.8 %	51.8 %
25	47	Total:	940,225	58.0	42.0	4.2	4.2	31.9	35.5	2020	484,025	647,408	19.1 %	74.8 %	586,352	18.9 %	82.5 %
	0.00%	VAP:	728,670	61.5	38.5	3.8	3.9	28.7	32.2	2018	353,097	580,366	18.5 %	60.8 %	522,277	18.5 %	67.6 %
26	-35	Total:	940,143	26.2	73.8	4.7	7.8	61.6	68.2	2020	370,429	572,274	46.9 %	64.7 %	498,298	47.8 %	74.3 %
	0.00%	VAP:	730,453	29.0	71.0	4.5	7.3	58.7	65.2	2018	278,947	549,282	46.7 %	50.8 %	473,409	47.7 %	58.9 %
27	-8,972	Total:	931,206	14.0	86.0	1.4	2.3	82.1	83.9	2020	276,144	499,206	70.9 %	55.3 %	450,674	71.9 %	61.3 %
	-0.95%	VAP:	678,709	16.4	83.6	1.5	2.2	79.5	81.3	2018	197,992	477,413	71.0 %	41.5 %	429,329	72.3 %	46.1 %
28	-6,764	Total:	933,414	52.5	47.5	2.4	7.2	36.5	42.9	2020	365,764	567,502	25.9 %	64.5 %	502,746	25.7 %	72.8 %
	-0.72%	VAP:	714,729	56.2	43.8	2.4	6.6	33.0	39.1	2018	277,954	548,565	25.8 %	50.7 %	480,808	25.7 %	57.8 %
29	-1,258	Total:	938,920	12.8	87.2	2.1	4.3	81.3	84.5	2020	294,527	533,700	66.6 %	55.2 %	478,686	67.9 %	61.5 %
	-0.13%	VAP:	701,522	14.2	85.8	2.0	3.9	79.8	83.0	2018	223,272	500,758	67.3 %	44.6 %	454,690	68.8 %	49.1 %
30	7,243	Total:	947,421	70.2	29.8	2.4	7.0	16.9	23.5	2020	431,377	617,899	7.5 %	69.8 %	555,063	7.4 %	77.7 %
	0.77%	VAP:	714,150	73.4	26.6	2.2	6.3	14.3	20.4	2018	308,537	562,491	7.0 %	54.9 %	501,079	7.0 %	61.6 %
31	-1,232	Total:	938,946	46.1	53.9	2.3	5.9	44.0	49.3	2020	319,108	514,878	28.4 %	62.0 %	460,057	28.4 %	69.4 %
	-0.13%	VAP:	689,050	50.0	50.0	2.1	5.5	40.3	45.4	2018	235,973	491,453	27.5 %	48.0 %	438,780	27.7 %	53.8 %

For technical reasons, election results in Texas Legislative Council reports may vary slightly from the official election results. Complete official results for all elections are maintained by the Office of the Texas Secretary of State.
SSVR = Spanish surname voter registration

American Community Survey Special Tabulation
Using Census and American Community Survey Data
SENATE DISTRICTS - PLANS2129

2020 Census			Special Tabulation of Citizen Voting Age Population (CVAP) from the 2017-2021 American Community Survey with Margins of Error											
				Hispanic CVAP	Not Hispanic or Latino Citizen Voting Age Population (CVAP)									
District	Total	VAP	CVAP	% Hispanic	% Black Alone	% Black + White	% Black + American Indian	% White Alone	% American Indian Alone	%Asian Alone	% Native Hawaiian Alone	% American Indian + White	% Asian + White	% Remainder 2 or More Other
1	933,884	715,139	667,970 (±8,234)	8.8 (±0.4)	16.9 (±0.5)	0.4 (±0.1)	0.1(±0.1)	71.6 (±0.5)	0.3 (±0.1)	0.7 (±0.1)	0.1 (±0.1)	0.9 (±0.1)	0.2 (±0.1)	0.1 (±0.1)
2	928,186	704,667	651,080 (±7,744)	20.8 (±0.6)	9.7 (±0.4)	0.3 (±0.1)	0.1(±0.1)	67.3 (±0.5)	0.3 (±0.1)	0.6 (±0.1)	0.1 (±0.1)	0.7 (±0.1)	0.1 (±0.1)	0.1 (±0.1)
3	939,499	740,412	689,280 (±9,451)	12.6 (±0.5)	14.0 (±0.5)	0.3 (±0.1)	0.1(±0.1)	70.3 (±0.5)	0.3 (±0.1)	1.3 (±0.1)	0.1 (±0.1)	0.8 (±0.1)	0.3 (±0.1)	0.1 (±0.1)
4	938,951	699,063	612,560 (±10,006)	15.4 (±0.7)	14.9 (±0.6)	0.5 (±0.2)	0.0(±0.1)	65.6 (±0.8)	0.2 (±0.1)	2.4 (±0.2)	0.0 (±0.1)	0.6 (±0.1)	0.2 (±0.1)	0.1 (±0.1)
5	926,544	685,060	613,905 (±8,572)	20.9 (±0.7)	12.6 (±0.6)	0.8 (±0.2)	0.1(±0.1)	59.0 (±0.6)	0.2 (±0.1)	4.0 (±0.3)	0.3 (±0.1)	0.6 (±0.1)	0.7 (±0.1)	0.6 (±0.1)
6	950,017	681,571	490,460 (±8,600)	60.5 (±1.0)	18.0 (±0.8)	0.5 (±0.2)	0.1(±0.1)	17.6 (±0.6)	0.1 (±0.1)	2.7 (±0.3)	0.1 (±0.1)	0.2 (±0.1)	0.1 (±0.1)	0.1 (±0.1)
7	952,218	699,928	589,475 (±10,249)	26.3 (±0.9)	13.0 (±0.8)	0.5 (±0.1)	0.0(±0.1)	53.5 (±0.7)	0.2 (±0.1)	5.2 (±0.4)	0.1 (±0.1)	0.5 (±0.1)	0.4 (±0.1)	0.3 (±0.1)
8	941,578	699,443	588,945 (±8,727)	11.3 (±0.5)	11.1 (±0.6)	0.6 (±0.2)	0.1(±0.1)	63.9 (±0.7)	0.3 (±0.1)	11.3 (±0.5)	0.1 (±0.1)	0.5 (±0.1)	0.7 (±0.1)	0.3 (±0.1)
9	952,715	716,716	645,704 (±9,595)	16.1 (±0.7)	8.1 (±0.5)	0.6 (±0.2)	0.1(±0.1)	68.2 (±0.6)	0.3 (±0.1)	5.1 (±0.4)	0.2 (±0.1)	0.6 (±0.1)	0.4 (±0.1)	0.3 (±0.1)
10	951,196	710,053	610,790 (±9,168)	20.4 (±0.7)	27.1 (±0.8)	0.6 (±0.1)	0.1(±0.1)	45.4 (±0.7)	0.2 (±0.1)	4.7 (±0.3)	0.1 (±0.1)	0.6 (±0.1)	0.5 (±0.1)	0.3 (±0.1)
11	942,632	711,561	650,345 (±9,348)	25.4 (±0.7)	12.1 (±0.6)	0.5 (±0.1)	0.1(±0.1)	57.0 (±0.6)	0.2 (±0.1)	3.6 (±0.3)	0.0 (±0.1)	0.6 (±0.1)	0.3 (±0.1)	0.2 (±0.1)
12	942,231	706,507	623,145 (±8,634)	14.5 (±0.6)	10.7 (±0.5)	0.5 (±0.1)	0.1(±0.1)	65.5 (±0.6)	0.2 (±0.1)	6.6 (±0.4)	0.1 (±0.1)	0.7 (±0.1)	0.8 (±0.1)	0.2 (±0.1)
13	946,273	713,052	524,650 (±9,211)	23.4 (±0.8)	49.1 (±1.0)	0.6 (±0.1)	0.1(±0.1)	16.7 (±0.6)	0.2 (±0.1)	9.0 (±0.5)	0.0 (±0.1)	0.2 (±0.1)	0.3 (±0.1)	0.3 (±0.1)
14	942,400	748,499	659,110 (±9,484)	20.6 (±0.7)	7.0 (±0.5)	0.4 (±0.1)	0.0(±0.1)	63.9 (±0.6)	0.2 (±0.1)	6.1 (±0.3)	0.0 (±0.1)	0.5 (±0.1)	0.9 (±0.2)	0.4 (±0.1)
15	950,534	719,578	576,260 (±9,600)	28.2 (±0.9)	23.6 (±1.0)	0.3 (±0.1)	0.2(±0.1)	39.1 (±0.6)	0.2 (±0.1)	7.3 (±0.5)	0.0 (±0.1)	0.4 (±0.1)	0.4 (±0.1)	0.3 (±0.1)
16	940,348	752,247	596,805 (±7,637)	15.5 (±0.6)	16.4 (±0.6)	0.6 (±0.1)	0.2(±0.1)	58.2 (±0.5)	0.3 (±0.1)	7.2 (±0.4)	0.0 (±0.1)	0.6 (±0.1)	0.6 (±0.1)	0.3 (±0.1)
17	937,837	716,403	595,645 (±9,720)	22.1 (±0.8)	16.3 (±0.8)	0.5 (±0.1)	0.1(±0.1)	49.6 (±0.7)	0.2 (±0.1)	9.9 (±0.5)	0.0 (±0.1)	0.4 (±0.1)	0.5 (±0.1)	0.3 (±0.1)
18	939,290	679,750	574,320 (±10,828)	21.7 (±0.9)	14.9 (±0.9)	0.5 (±0.2)	0.1(±0.1)	47.7 (±0.8)	0.2 (±0.1)	13.9 (±0.8)	0.0 (±0.1)	0.4 (±0.1)	0.5 (±0.1)	0.1 (±0.1)
19	940,413	685,060	601,989 (±9,839)	61.1 (±0.9)	10.0 (±0.5)	0.5 (±0.1)	0.1(±0.1)	25.3 (±0.6)	0.3 (±0.1)	1.5 (±0.2)	0.1 (±0.1)	0.4 (±0.1)	0.4 (±0.1)	0.4 (±0.1)
20	930,490	659,600	492,495 (±8,648)	83.6 (±0.8)	0.8 (±0.1)	0.0 (±0.1)	0.0(±0.1)	14.2 (±0.5)	0.1 (±0.1)	1.0 (±0.2)	0.1 (±0.1)	0.1 (±0.1)	0.1 (±0.1)	0.0 (±0.1)
21	941,045	697,310	576,665 (±8,330)	53.7 (±0.9)	7.4 (±0.4)	0.3 (±0.1)	0.2(±0.1)	35.7 (±0.6)	0.1 (±0.1)	1.6 (±0.2)	0.0 (±0.1)	0.5 (±0.1)	0.3 (±0.1)	0.2 (±0.1)
22	927,029	700,190	653,925 (±8,016)	17.8 (±0.5)	9.4 (±0.4)	0.5 (±0.1)	0.1(±0.1)	69.5 (±0.5)	0.3 (±0.1)	0.9 (±0.1)	0.1 (±0.1)	0.9 (±0.1)	0.2 (±0.1)	0.2 (±0.1)
23	939,772	693,287	592,920 (±9,440)	21.1 (±0.8)	43.2 (±0.9)	0.7 (±0.2)	0.3(±0.1)	29.0 (±0.6)	0.2 (±0.1)	4.6 (±0.4)	0.0 (±0.1)	0.3 (±0.1)	0.2 (±0.1)	0.4 (±0.1)
24	940,148	674,321	442,595 (±7,428)	53.0 (±1.0)	17.0 (±0.7)	0.4 (±0.1)	0.1(±0.1)	26.2 (±0.6)	0.3 (±0.1)	2.2 (±0.3)	0.0 (±0.1)	0.3 (±0.1)	0.2 (±0.1)	0.3 (±0.1)
25	940,225	728,670	662,735 (±8,951)	27.6 (±0.7)	3.0 (±0.3)	0.4 (±0.1)	0.0(±0.1)	65.6 (±0.6)	0.1 (±0.1)	1.8 (±0.2)	0.1 (±0.1)	0.8 (±0.1)	0.3 (±0.1)	0.2 (±0.1)
26	940,143	730,453	659,890 (±9,154)	59.3 (±0.8)	5.9 (±0.4)	0.5 (±0.1)	0.1(±0.1)	30.8 (±0.6)	0.2 (±0.1)	2.1 (±0.2)	0.2 (±0.1)	0.3 (±0.1)	0.5 (±0.1)	0.3 (±0.1)
27	931,206	678,709	568,495 (±8,759)	78.6 (±0.8)	1.9 (±0.2)	0.1 (±0.1)	0.0(±0.1)	18.1 (±0.5)	0.1 (±0.1)	0.8 (±0.1)	0.0 (±0.1)	0.2 (±0.1)	0.1 (±0.1)	0.0 (±0.1)
28	933,414	714,729	669,480 (±8,048)	32.4 (±0.7)	5.2 (±0.3)	0.4 (±0.1)	0.1(±0.1)	59.7 (±0.5)	0.2 (±0.1)	1.0 (±0.1)	0.0 (±0.1)	0.7 (±0.1)	0.2 (±0.1)	0.2 (±0.1)
29	938,920	701,522	581,155 (±8,956)	77.5 (±0.8)	3.4 (±0.3)	0.3 (±0.1)	0.0(±0.1)	16.7 (±0.5)	0.4 (±0.1)	0.9 (±0.1)	0.1 (±0.1)	0.2 (±0.1)	0.2 (±0.1)	0.2 (±0.1)
30	947,421	714,150	668,865 (±8,179)	11.1 (±0.4)	5.5 (±0.3)	0.4 (±0.1)	0.0(±0.1)	79.5 (±0.5)	0.5 (±0.1)	1.4 (±0.2)	0.0 (±0.1)	1.1 (±0.1)	0.3 (±0.1)	0.2 (±0.1)
31	938,946	689,050	598,280 (±7,809)	36.6 (±0.8)	4.9 (±0.3)	0.3 (±0.1)	0.1(±0.1)	55.6 (±0.5)	0.5 (±0.1)	1.0 (±0.1)	0.1 (±0.1)	0.6 (±0.1)	0.2 (±0.1)	0.1 (±0.1)

The American Community Survey provided estimated citizen voting age population (CVAP) data at the block group level in a Special Tabulation. Because the MOE can only be calculated using whole block groups, all block groups with more than 50% of the population in a district are included in the analysis. The Red-118 report provides a summary of the block groups used in the analysis.
The percent for each CVAP population category is that group's CVAP divided by the CVAP total.
Numbers in parentheses are margins of error at 90% confidence level.

Incumbents by District

SENATE DISTRICTS - PLANS2129

District	Incumbents
1	Hughes - R
2	*Hall - R
	*Huffman - R
3	Nichols - R
4	Creighton - R
5	Schwertner - R
6	Alvarado - D
7	Bettencourt - R
8	Paxton - R
9	Hancock - R
10	N/A
11	Middleton - R
12	Parker - R
13	Miles - D
14	Eckhardt - D
15	Whitmire - D
16	Johnson - D
17	N/A
18	Kolkhorst - R
19	Gutierrez - D
20	Hinojosa - D
21	*Flores - R
	*Zaffirini - D
22	Birdwell - R
23	West - D
24	N/A
25	Campbell - R
26	Menéndez - D
27	LaMantia - D
28	Perry - R
29	Blanco - D
30	*King - R
	*Springer - R
31	Sparks - R

* Incumbents paired.

State Senate Districts

Proposed Plan

PLANS2129

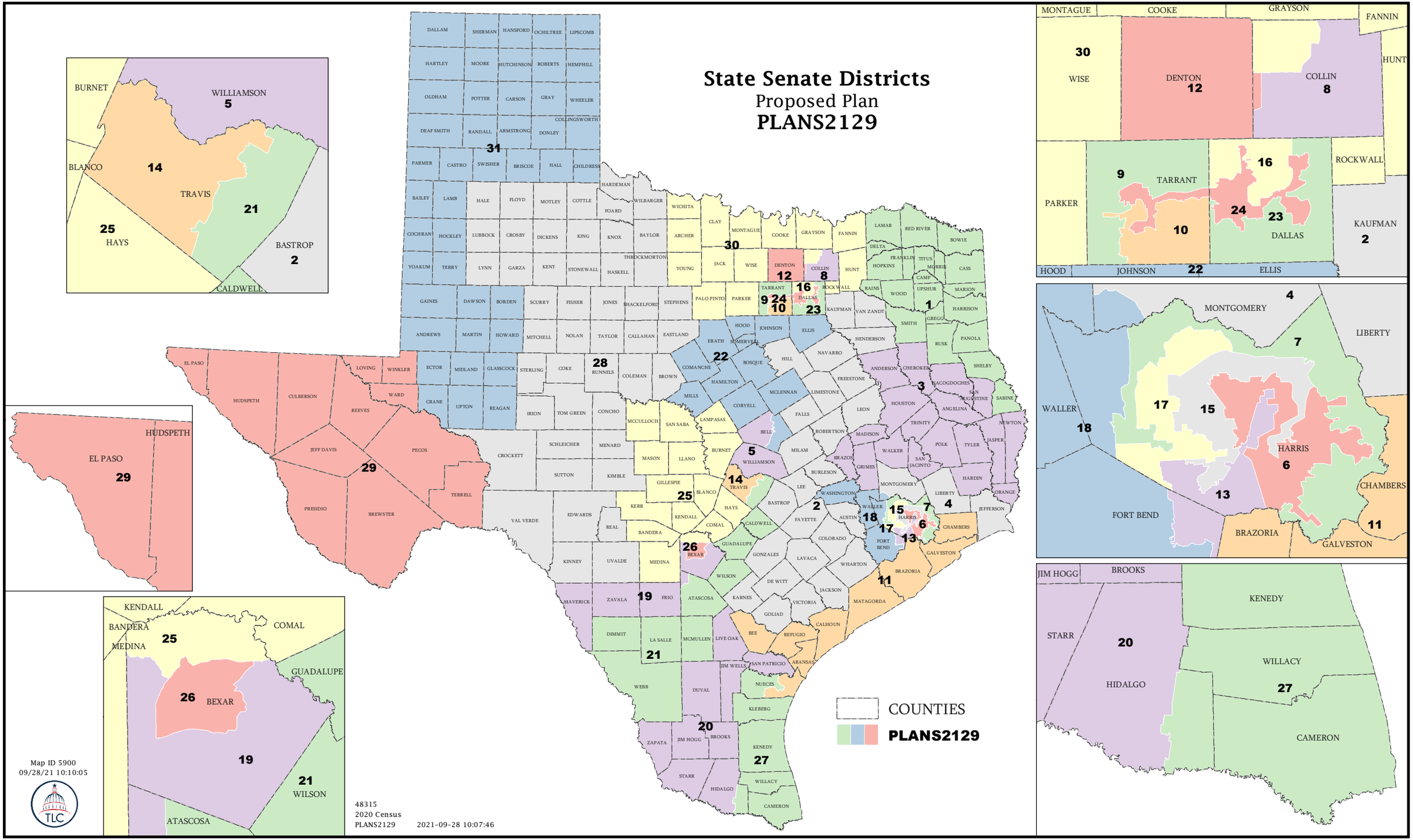

48315
2020 Census
PLANS2129 2021-09-28 10:07:46

Map ID 5900
09/28/21 10:10:05

ATASCOSA COUNTY

State Senate Districts
Proposed Plan
PLANS2129

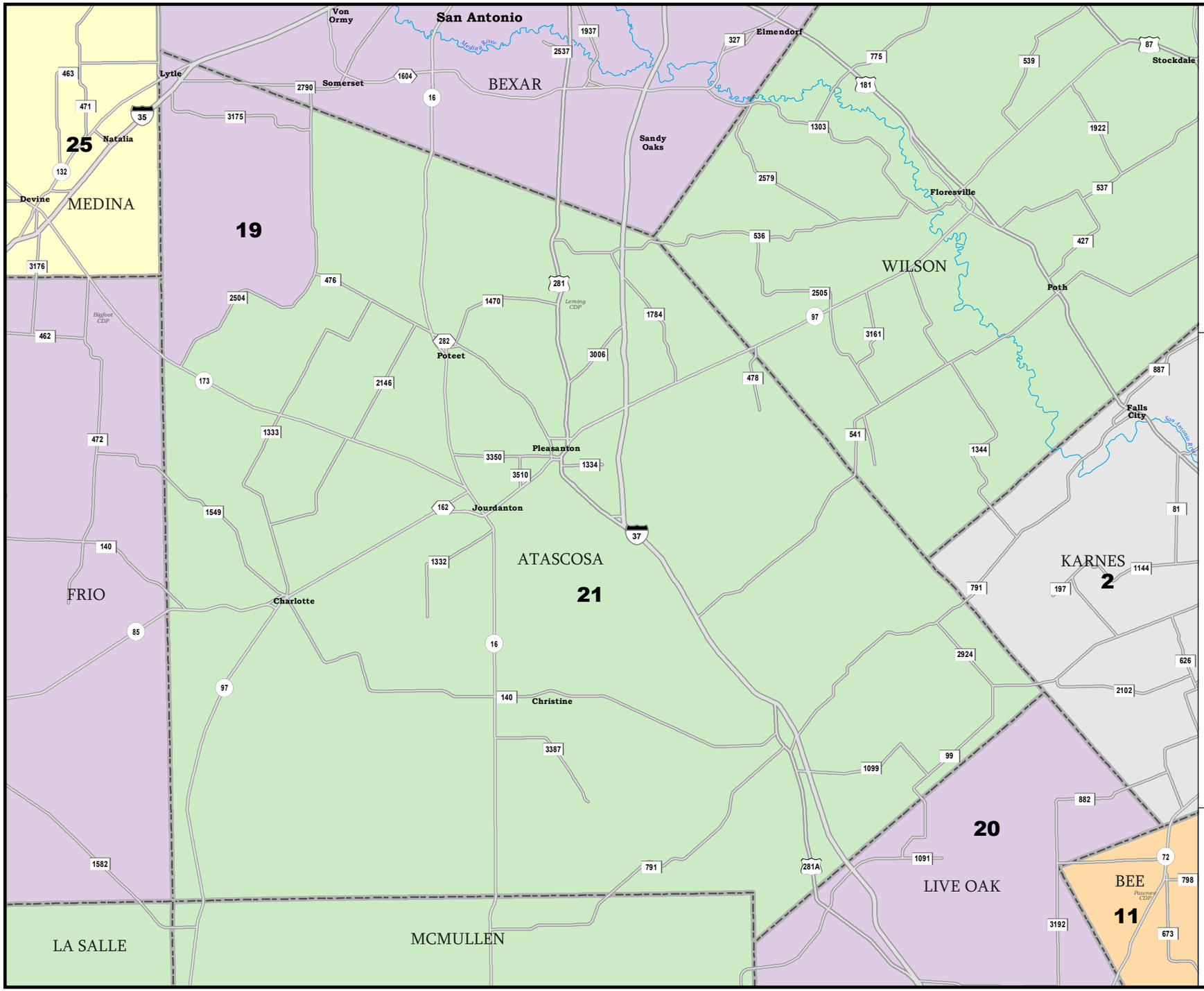

COUNTIES

PLANS2129

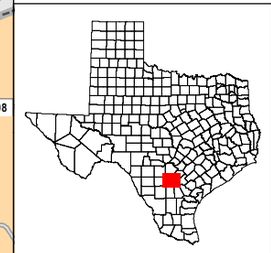

48315
2020 Census
PLANS2129 2021-09-28 10:07:46

Map ID 5900
09/28/21 10:10:05

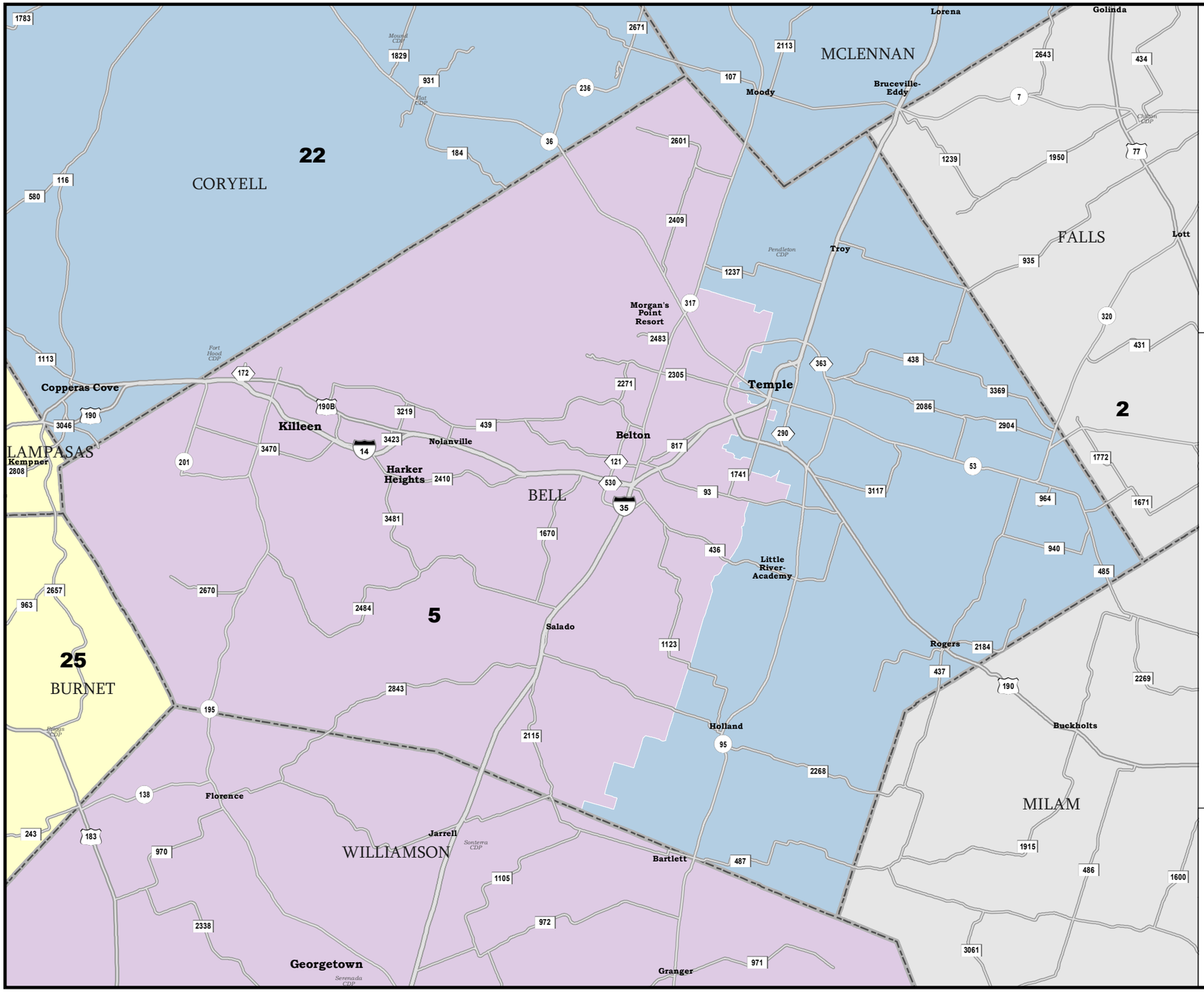

BELL COUNTY

State Senate Districts

Proposed Plan

PLANS2129

COUNTIES

PLANS2129

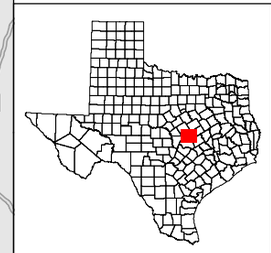

48315
2020 Census
PLANS2129 2021-09-28 10:07:46

Map ID 5900
09/28/21 10:10:05

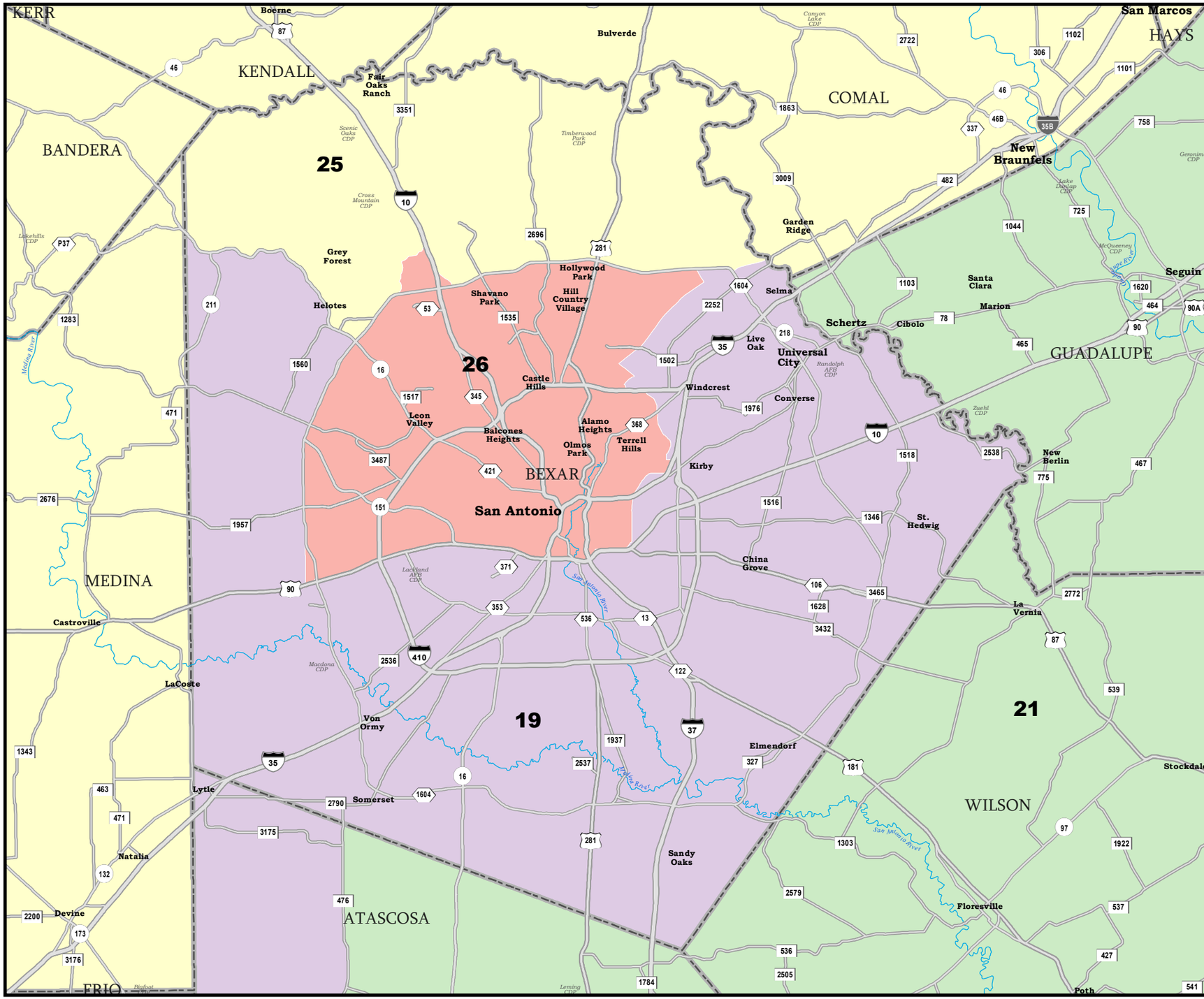

BEXAR COUNTY

State Senate Districts

Proposed Plan

PLANS2129

COUNTIES

PLANS2129

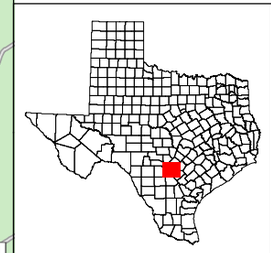

48315
2020 Census
PLANS2129 2021-09-28 10:07:46

Map ID 5900
09/28/21 10:10:05

TLC

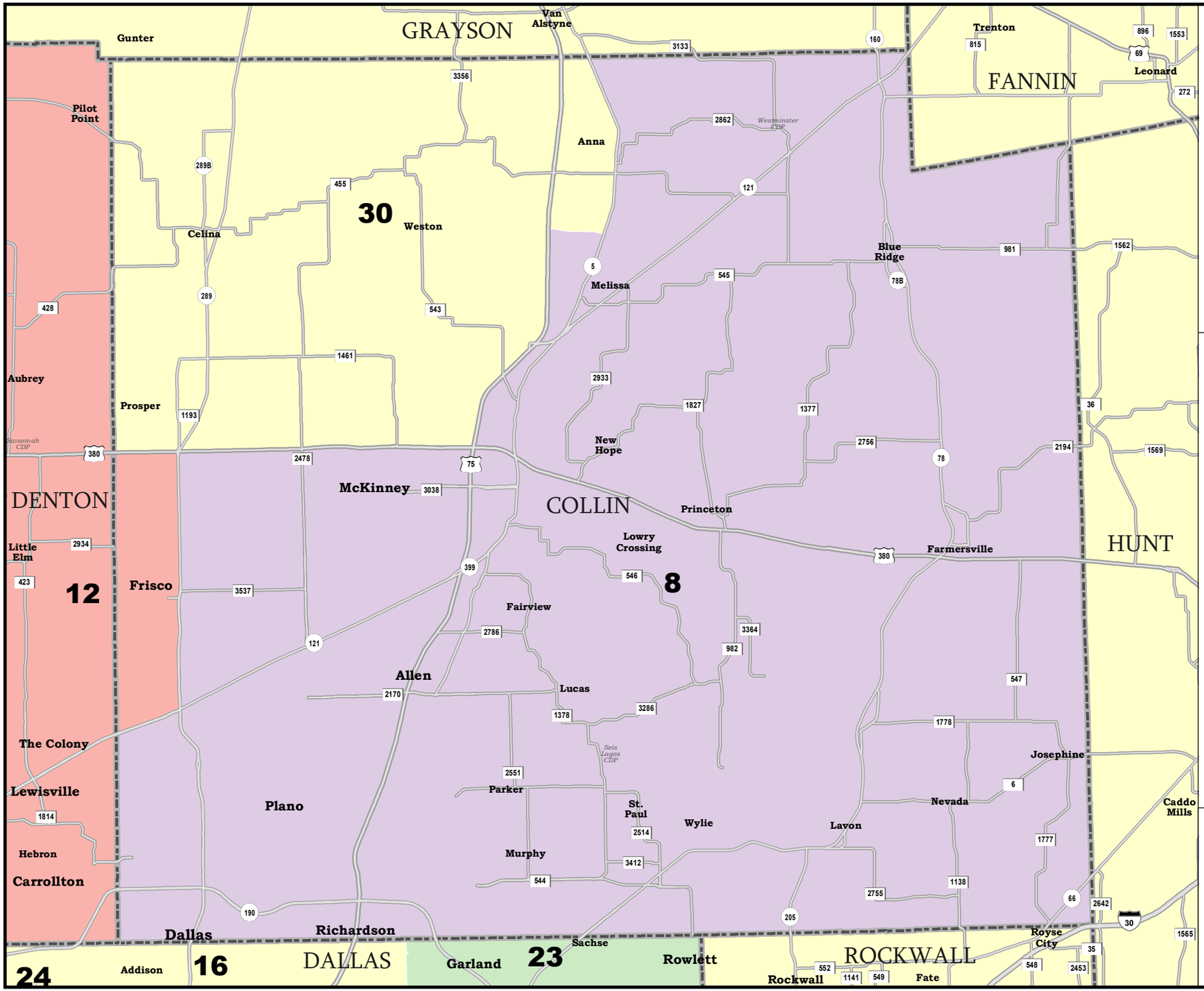

COLLIN COUNTY

State Senate Districts

Proposed Plan

PLANS2129

COUNTIES

PLANS2129

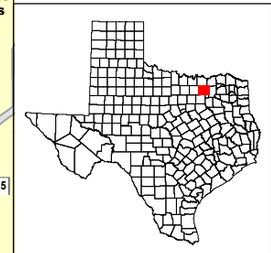

48315
2020 Census
PLANS2129 2021-09-28 10:07:46

Map ID 5900
09/28/21 10:10:05

TLC

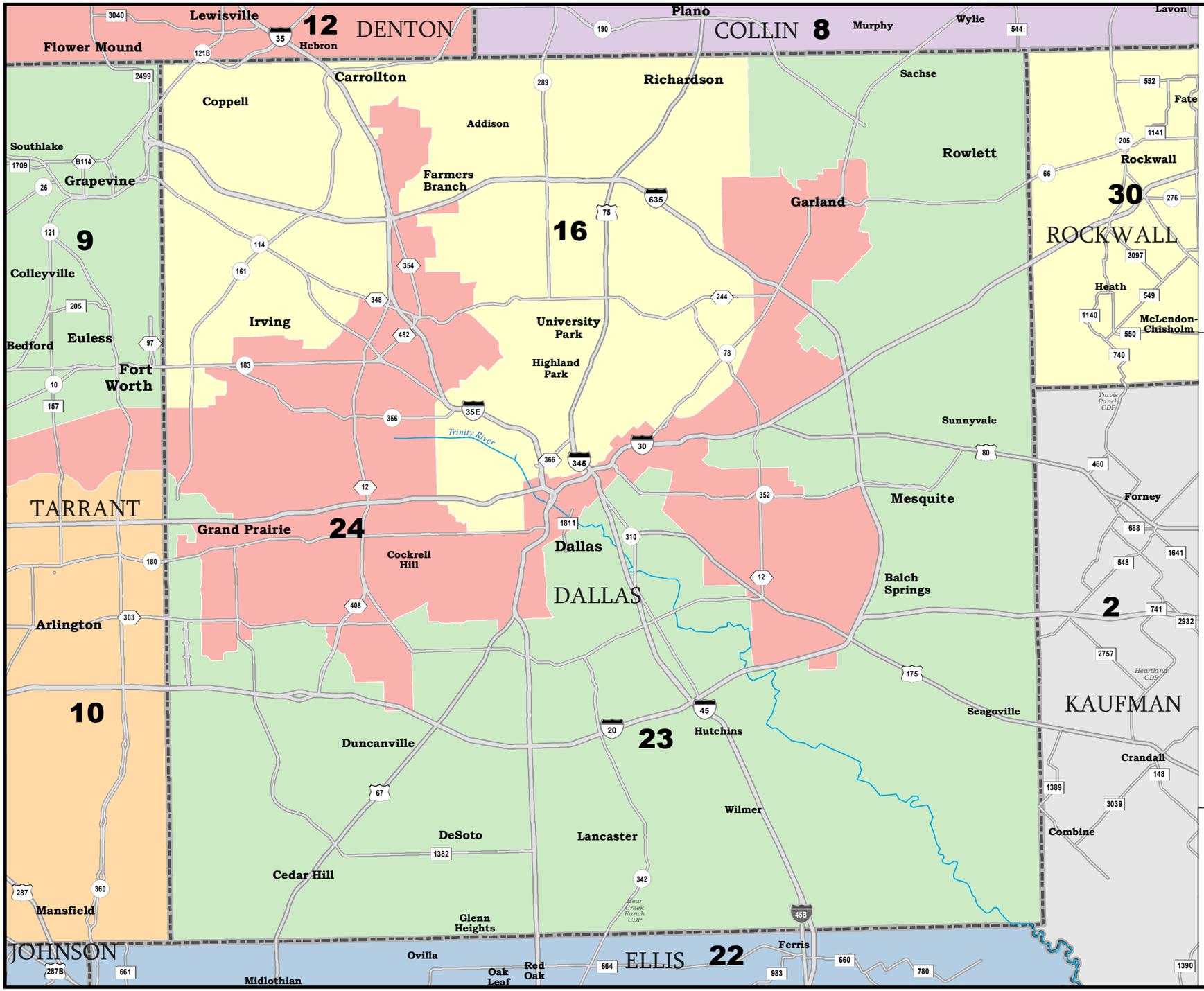

DALLAS COUNTY

State Senate Districts

Proposed Plan

PLANS2129

COUNTIES

PLANS2129

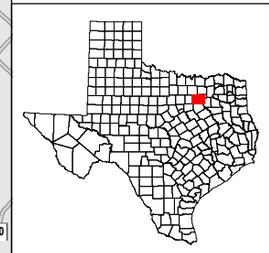

48315
2020 Census
PLANS2129 2021-09-28 10:07:46

Map ID 5900
09/28/21 10:10:05

TLC

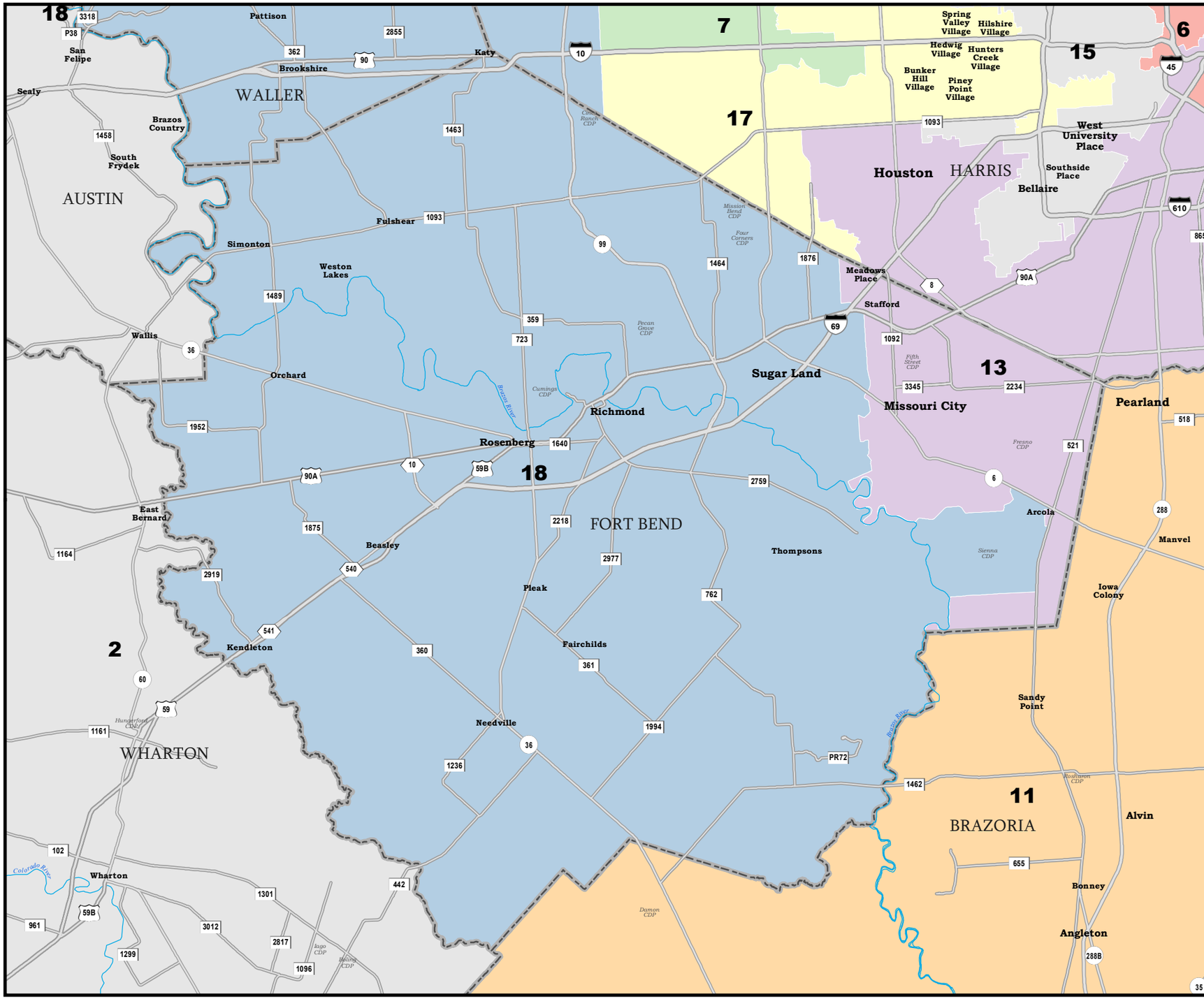

FORT BEND COUNTY

State Senate Districts

Proposed Plan

PLANS2129

COUNTIES

PLANS2129

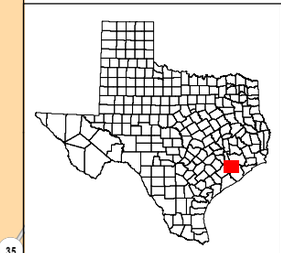

48315
2020 Census
PLANS2129 2021-09-28 10:07:46

Map ID 5900
09/28/21 10:10:05

TLC

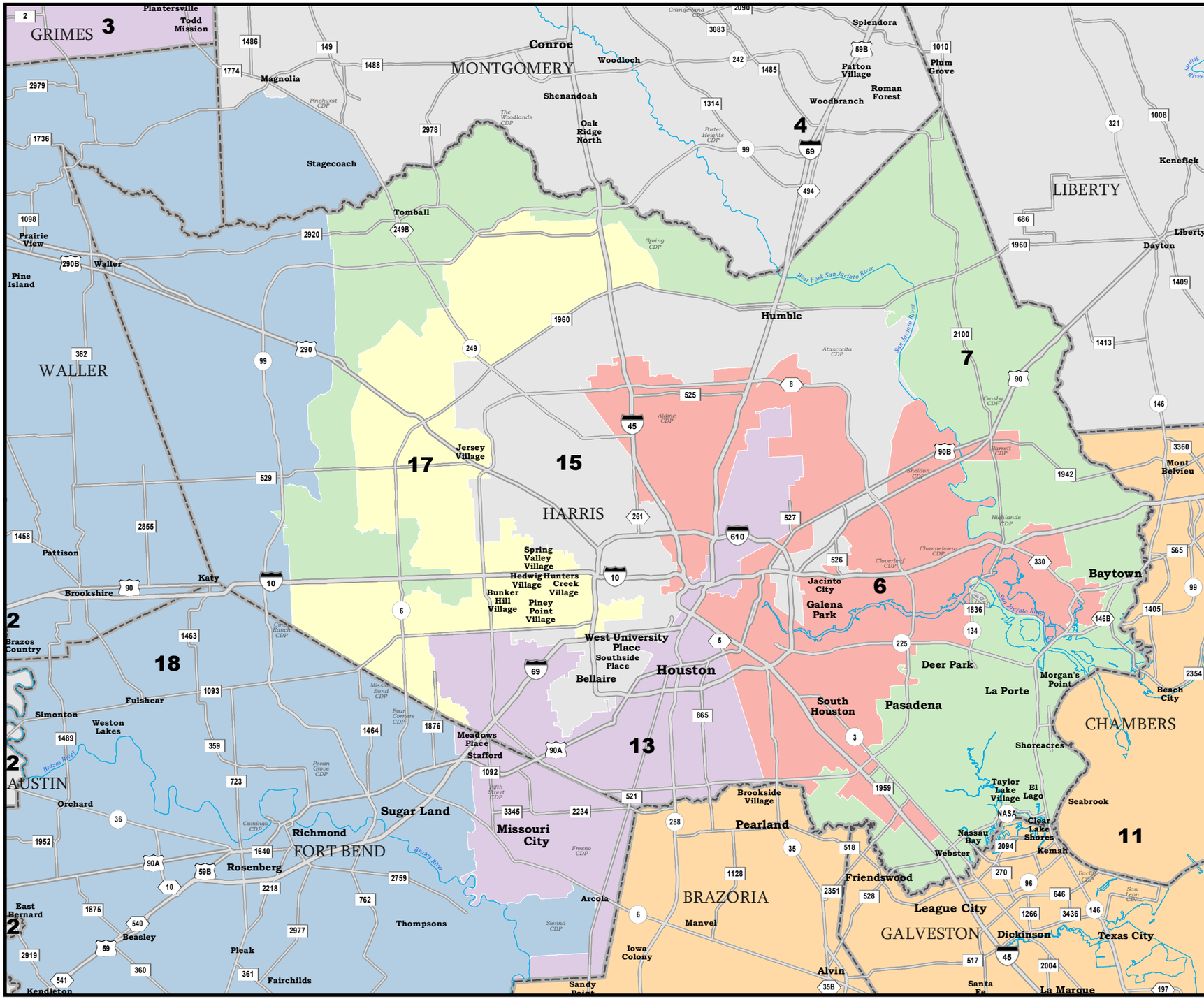

HARRIS COUNTY

State Senate Districts

Proposed Plan

PLANS2129

COUNTIES

PLANS2129

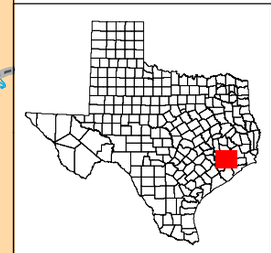

48315
2020 Census
PLANS2129 2021-09-28 10:07:46

Map ID 5900
09/28/21 10:10:05

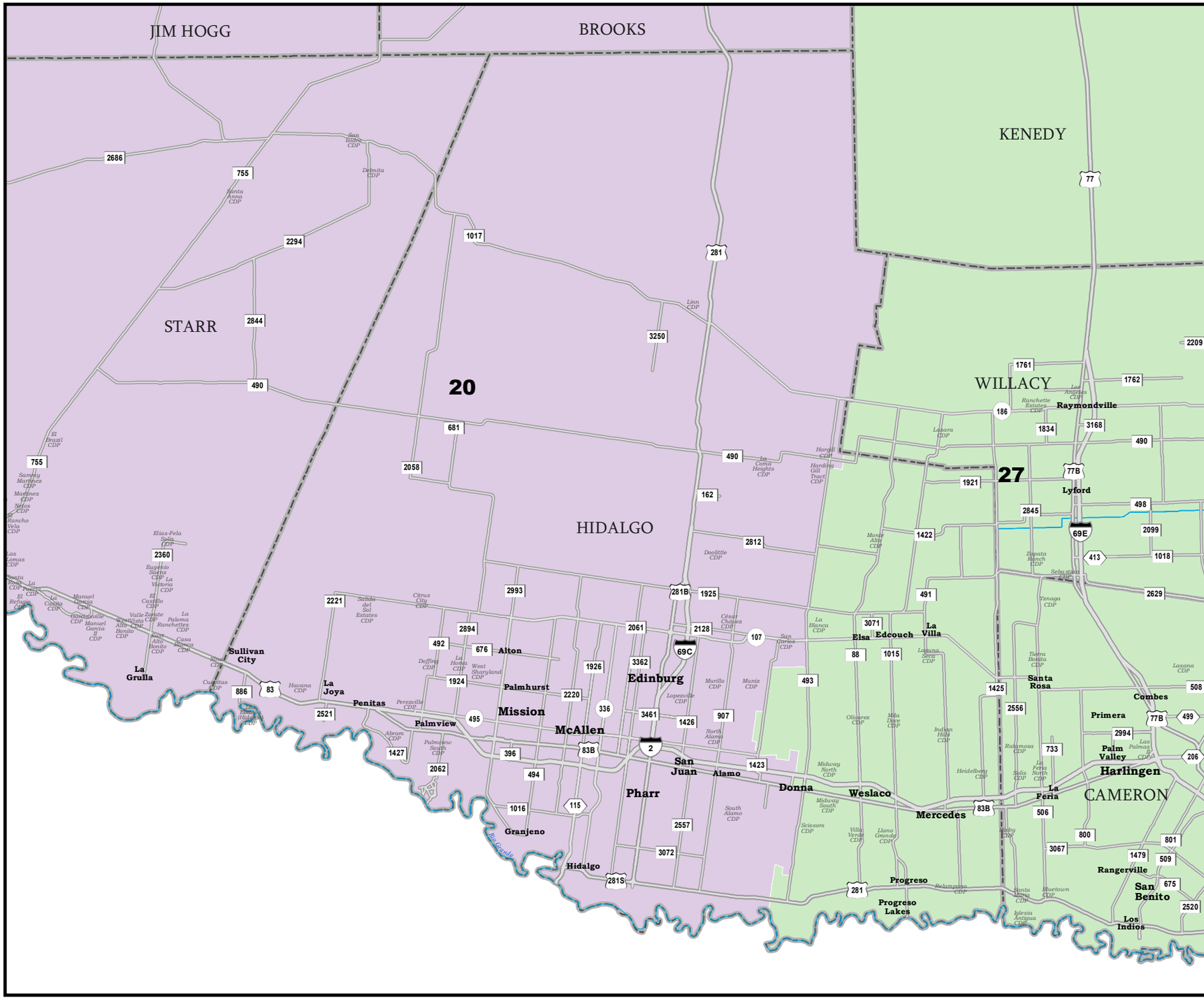

HIDALGO COUNTY

State Senate Districts

Proposed Plan

PLANS2129

COUNTIES

PLANS2129

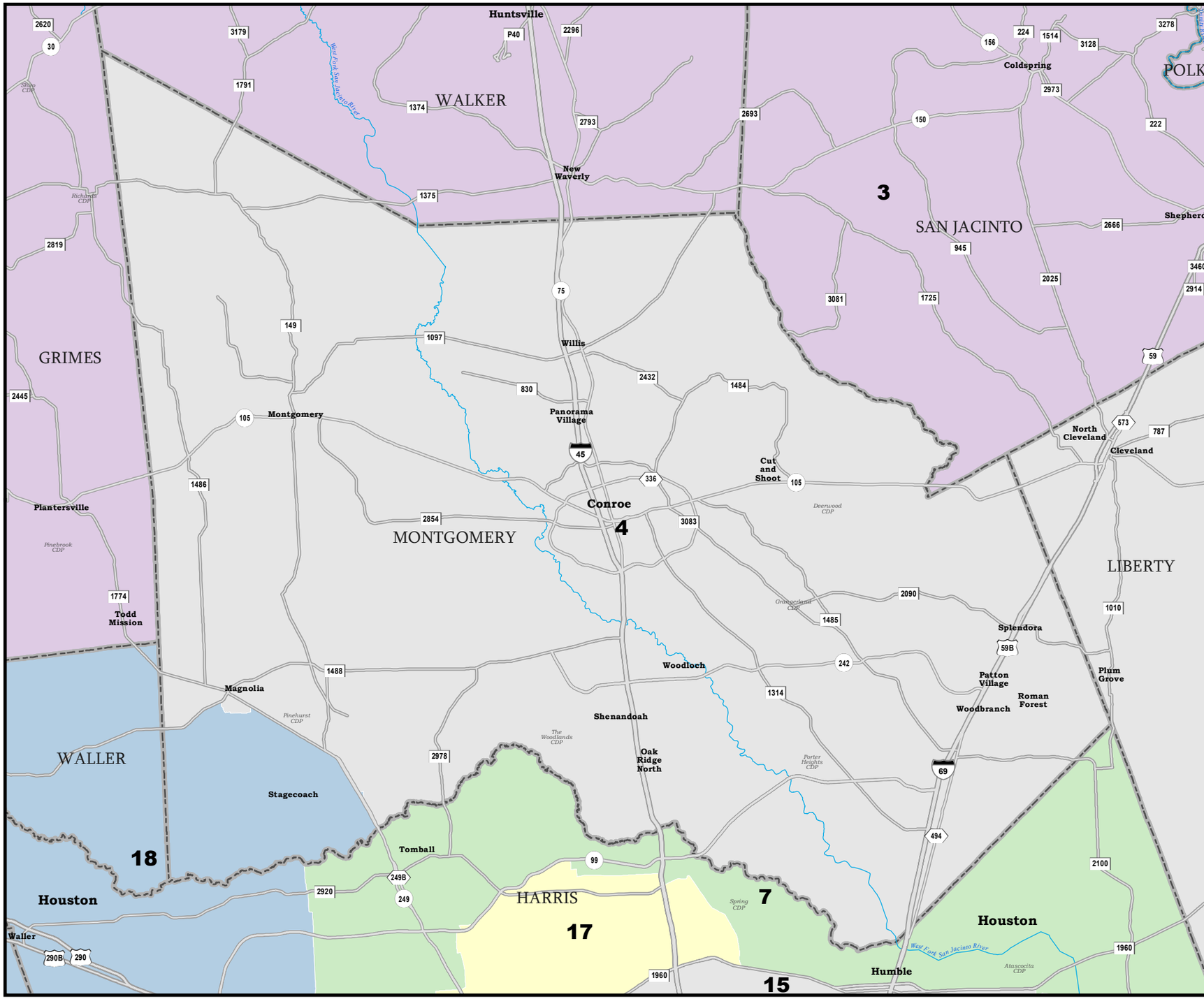

MONTGOMERY COUNTY

State Senate Districts

Proposed Plan

PLANS2129

COUNTIES

PLANS2129

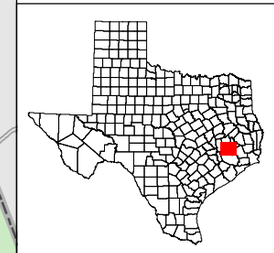

48315
2020 Census
PLANS2129 2021-09-28 10:07:46

Map ID 5900
09/28/21 10:10:05

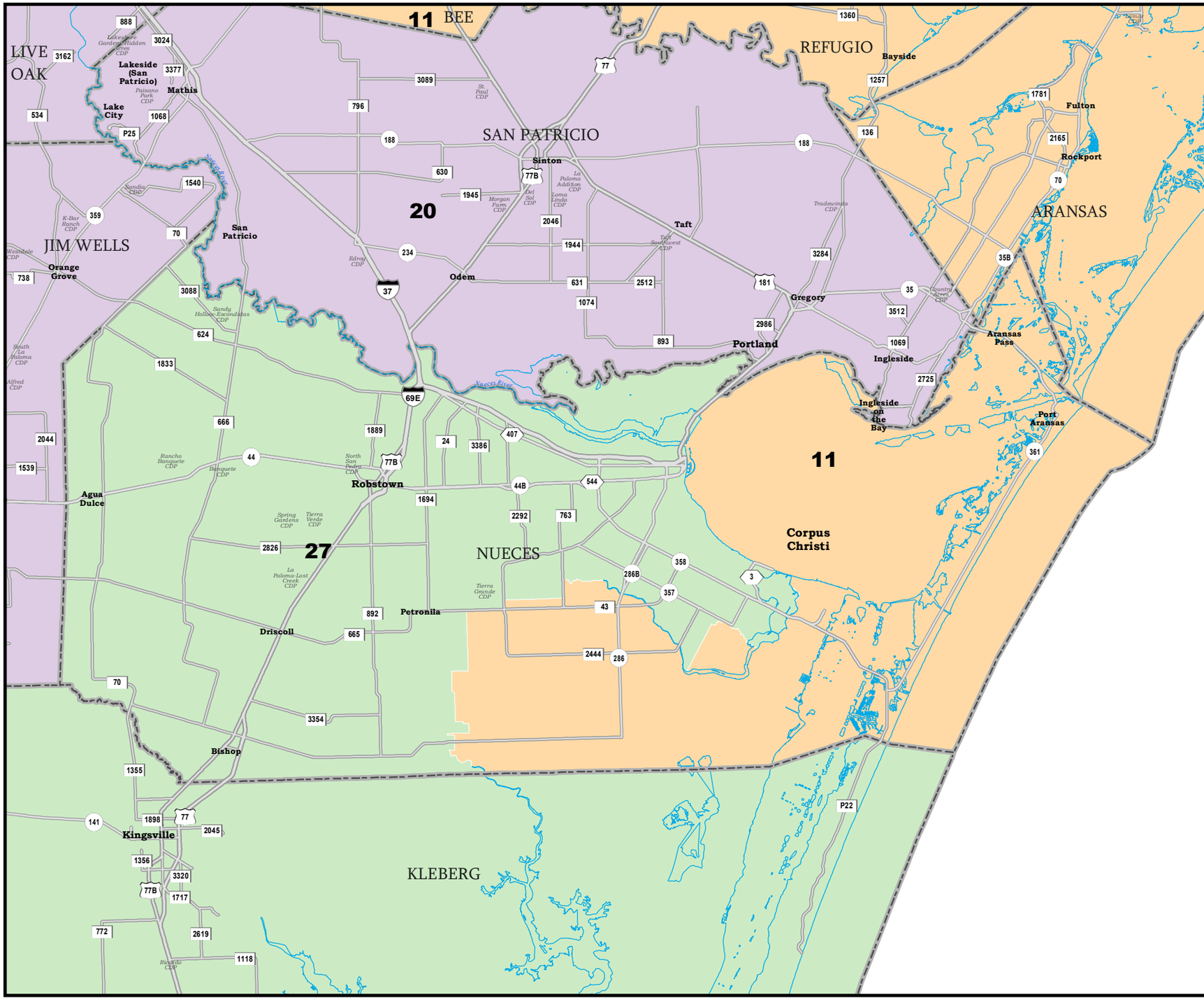

NUECES COUNTY

State Senate Districts

Proposed Plan

PLANS2129

COUNTIES

PLANS2129

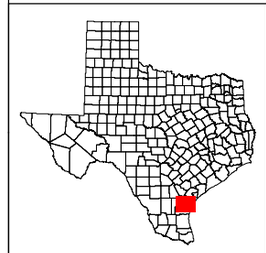

48315
2020 Census
PLANS2129 2021-09-28 10:07:46

Map ID 5900
09/28/21 10:10:05

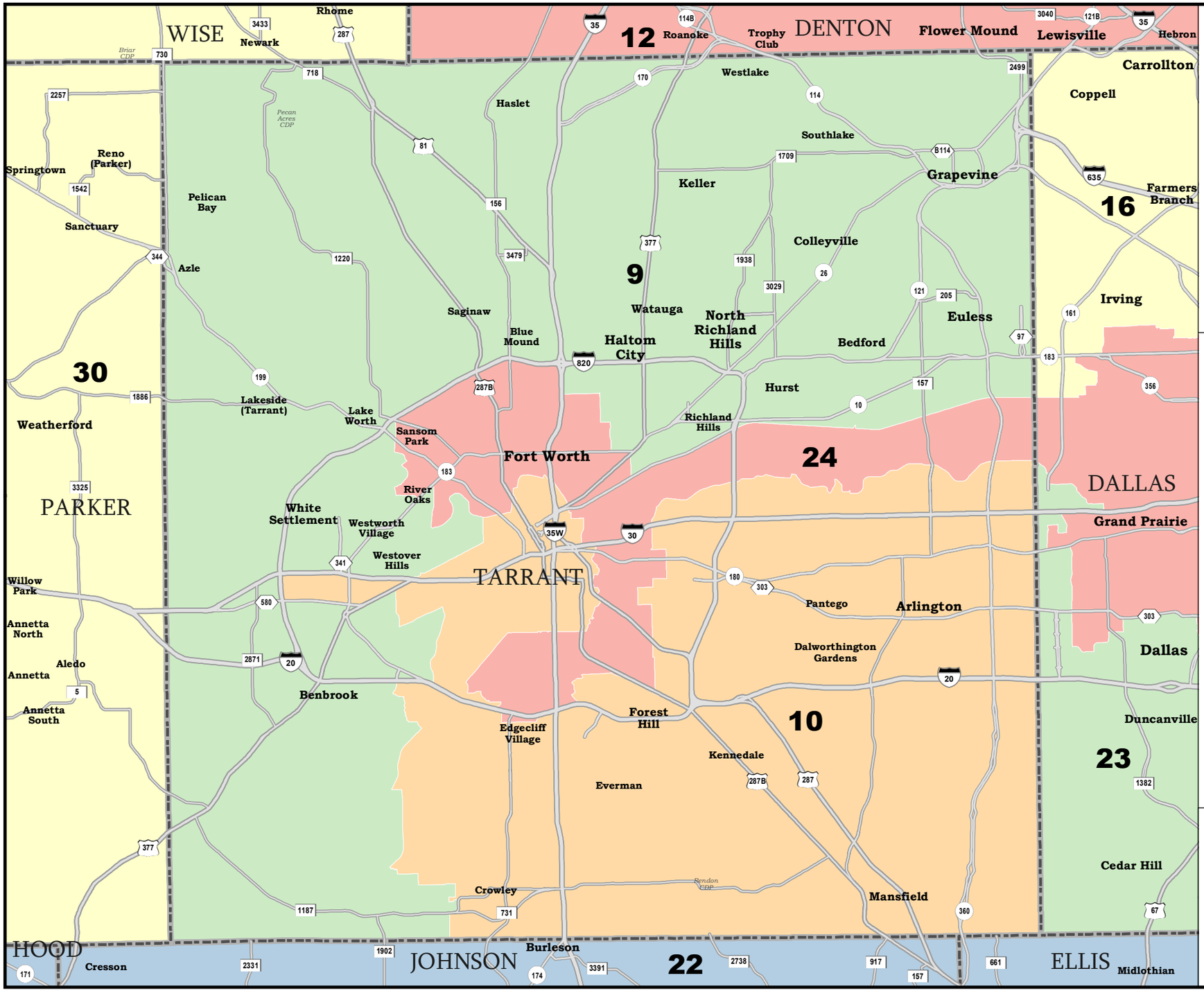

TARRANT COUNTY

State Senate Districts

Proposed Plan

PLANS2129

COUNTIES

PLANS2129

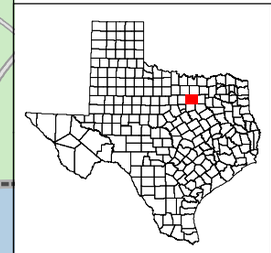

48315
2020 Census
PLANS2129 2021-09-28 10:07:46

Map ID 5900
09/28/21 10:10:05

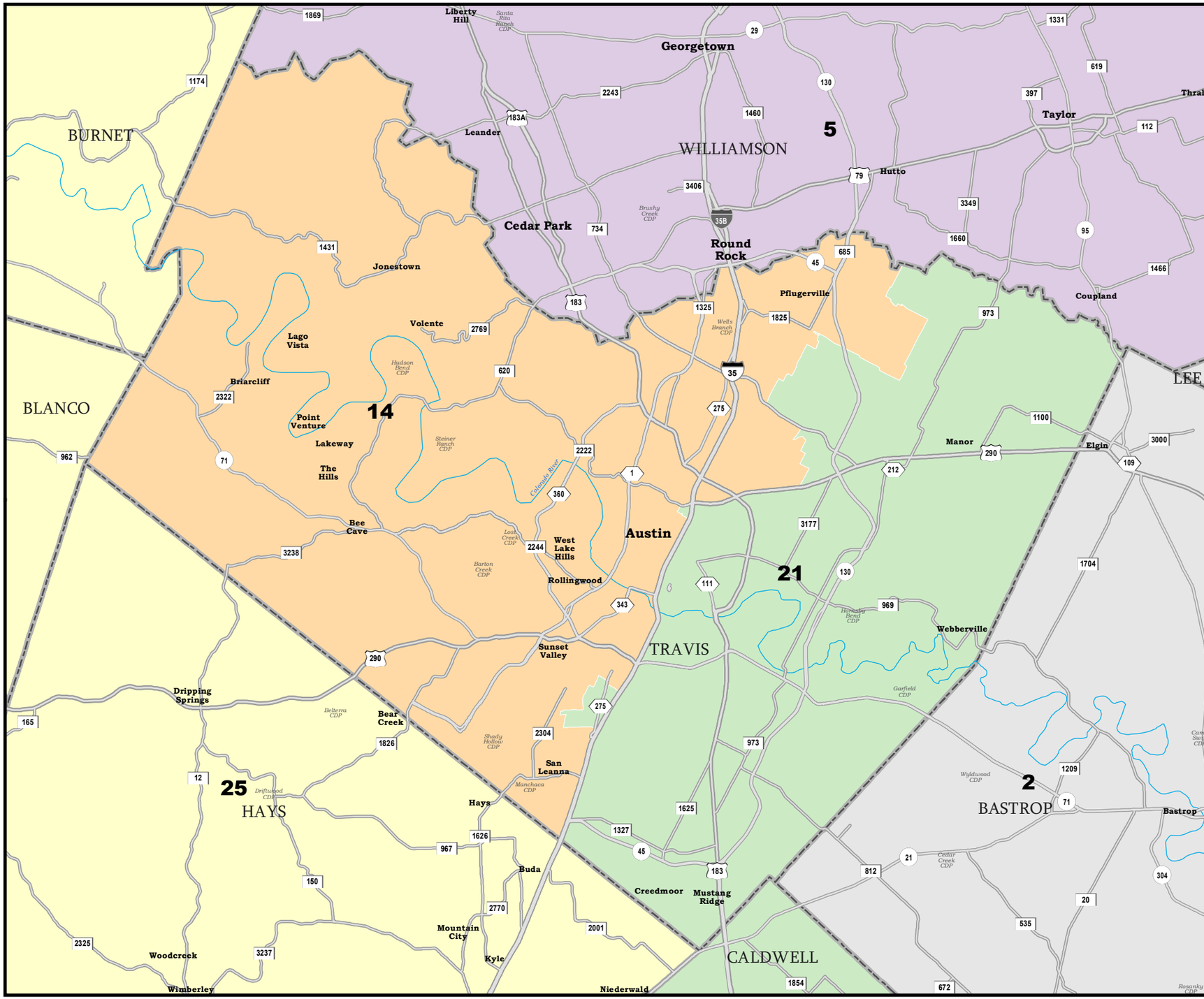

TRAVIS COUNTY

State Senate Districts

Proposed Plan

PLANS2129

COUNTIES

PLANS2129

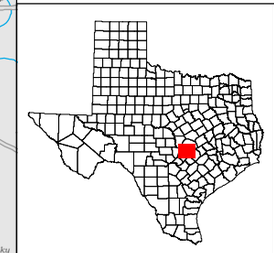

48315
2020 Census
PLANS2129 2021-09-28 10:07:46

Map ID 5900
09/28/21 10:10:05

TLC