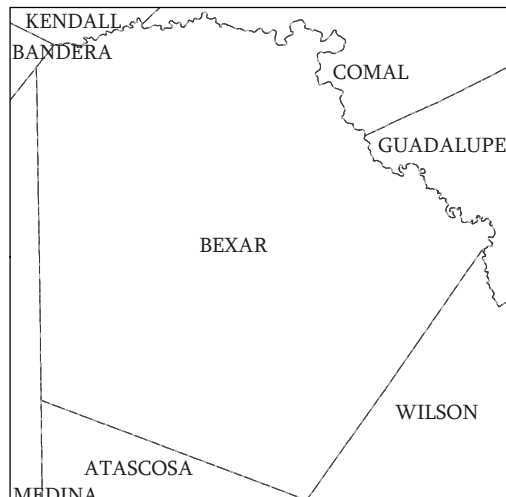
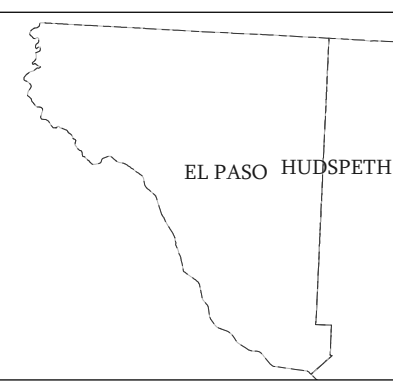
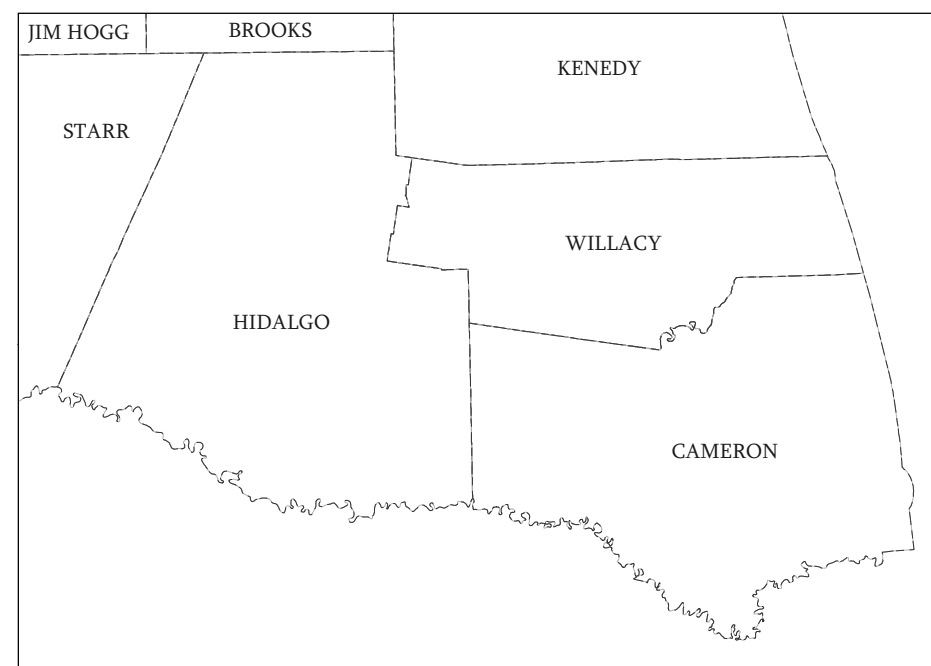
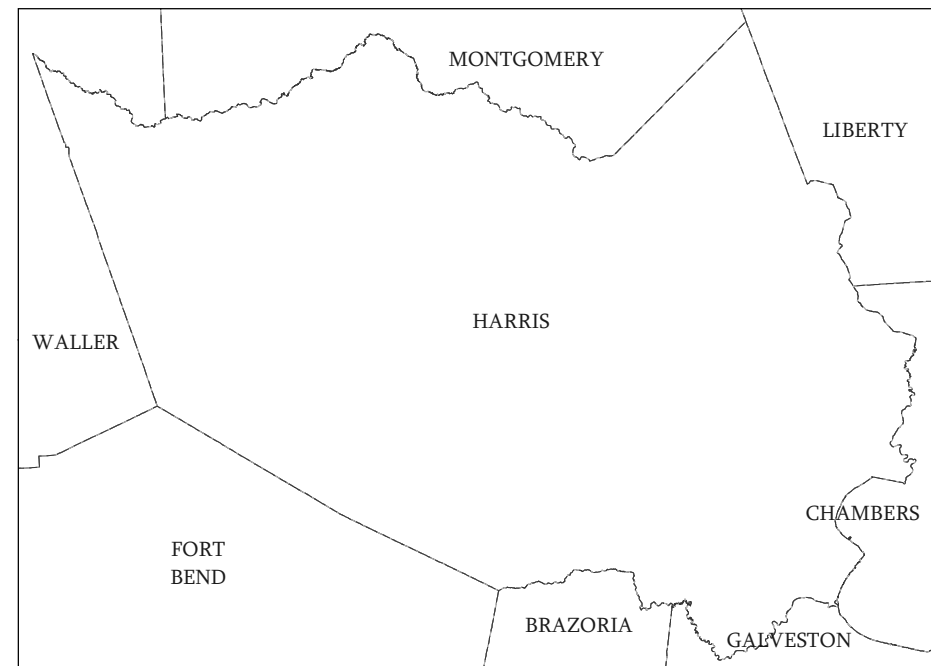
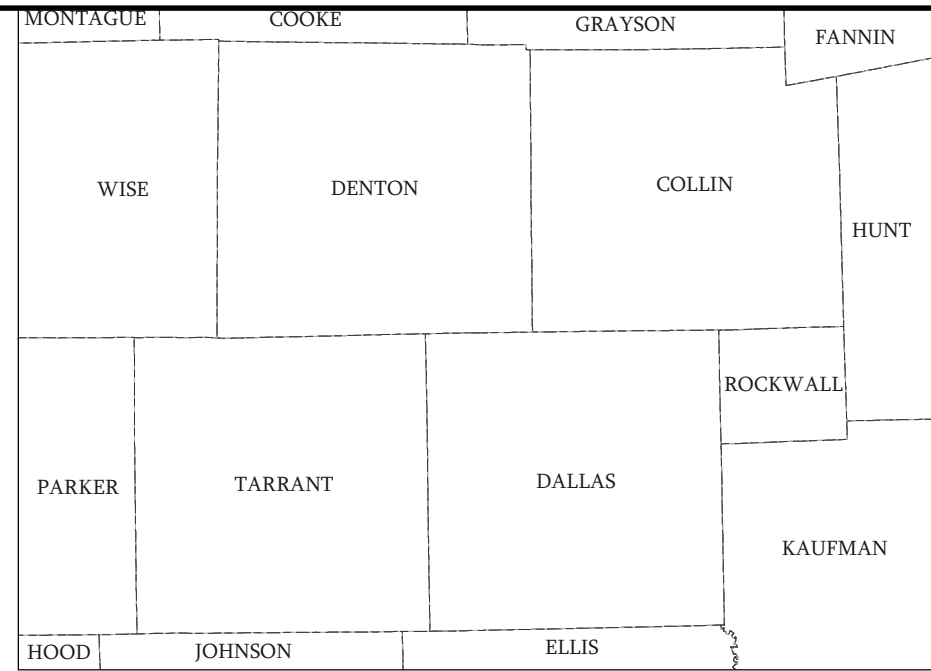
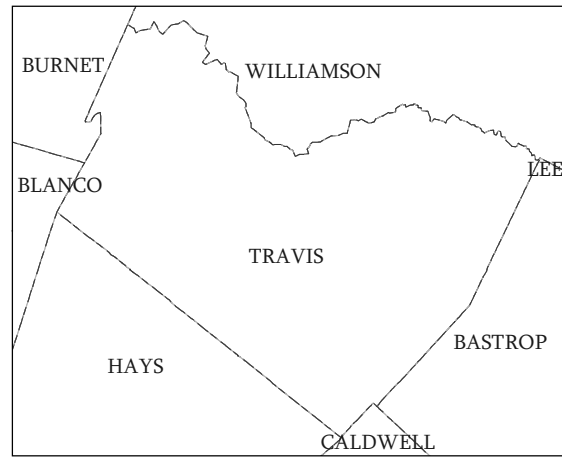
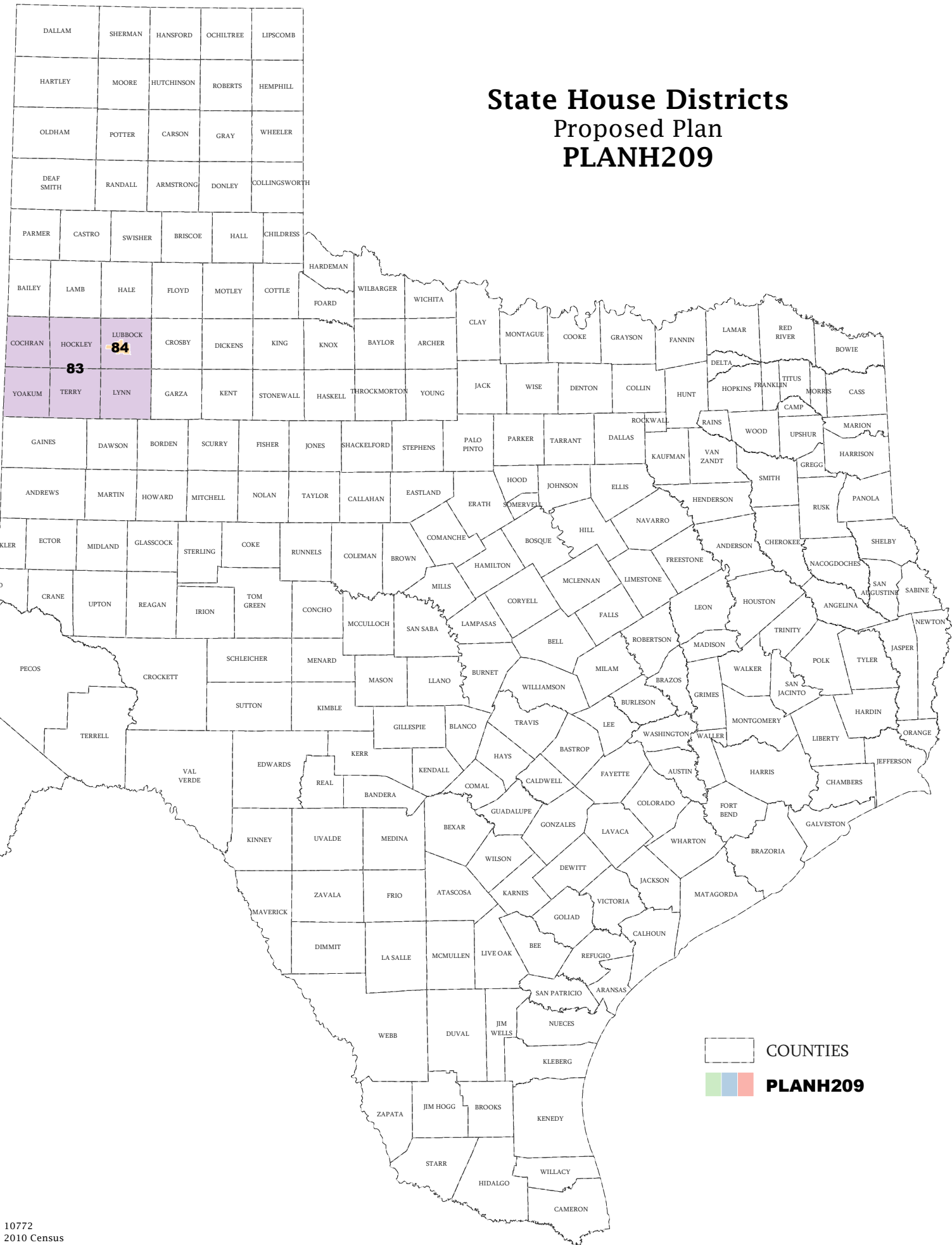


State House Districts Proposed Plan PLANH209



Map ID 5000
04/25/11 17:57:09



10772
2010 Census
PLANH209 2011-04-25 12:14:24